

2024 Tax List District Summary

03/11/24

Taxing District 09 Metuchen

12 Middlesex County

	<u>Classification</u>	<u>No. Of Parcels</u>	<u>Land Value</u>	<u>Improvement Value</u>	<u>Total Value</u>	<u>Book Value Of Tangible Pers Prop</u>	<u>Exemption Amount</u>	<u>Net Taxable Value</u>
1	Vacant Land	88	7,444,700	0	7,444,700		0	7,444,700
2	Residential	4,601	394,632,900	478,832,100	873,465,000		0	873,465,000
3A	Farm (Regular)	0	0	0	0		0	0
3B	Farm (Qualified)	0	0	0	0		0	0
4A	Commercial	348	46,665,200	71,972,600	118,637,800		0	118,637,800
4B	Industrial	62	12,483,500	23,839,100	36,322,600		0	36,322,600
4C	Apartment	21	14,571,800	46,375,700	60,947,500		0	60,947,500
	Class 4 Total	431	73,720,500	142,187,400	215,907,900		0	215,907,900
	Ratable Total	5,120	475,798,100	621,019,500	1,096,817,600		0	1,096,817,600
5A	Class 1 Railroad	4	0	0	0		0	0
5B	Class 2 Railroad	0	0	0	0		0	0
	Railroad Total	4	0	0	0		0	0
6A	Telephone	1				0		0
6B	Petrol Refineries	0				0		0
6C	Miscellaneous	0				0		0
	Public Utilities Total	1				0		0
15A	Public School	5	8,063,800	15,500,000	23,563,800		0	23,563,800
15B	Other School	2	4,600,000	6,270,000	10,870,000		0	10,870,000
15C	Public Property	91	20,062,000	11,274,100	31,336,100		0	31,336,100
15D	Charitable	34	10,019,100	20,004,200	30,023,300		0	30,023,300
15E	Cemetery	4	1,560,000	22,900	1,582,900		0	1,582,900
15F	Miscellaneous	52	4,656,300	10,538,500	15,194,800		0	15,194,800
	Exempt Total	188	48,961,200	63,609,700	112,570,900		0	112,570,900

<u>DEDUCTIONS</u>		
<u>Classification</u>	<u>No. of Deductions</u>	<u>Deduction Amount</u>
Senior Citizen	20	5,000
Disabled Person	2	500
Surviving Spouse	0	0
Veteran	112	28,000
Widow of Veteran	43	10,750

<u>EXEMPTIONS</u>		
<u>Classification</u>	<u>No. Of Parcels</u>	<u>Exemption Amount</u>
Fire Suppres	0	0
Pollution Control	0	0
Fallout Shelter	0	0
Water/Sewage Facility	0	0
Home Improvement	0	0
Class 4 Abatement	0	0
Multi-Family Dwelling	0	0
UEZ Abatement	0	0

<u>EXEMPTIONS</u>		
<u>Classification</u>	<u>No. Of Parcels</u>	<u>Exemption Amount</u>
Dwelling Abatement	0	0
Dwelling Exemption	0	0
New Dwel/Conv Abatement	0	0
New Dwel/Conv Exemption	0	0
Mul Dwell Exemption	0	0
Mul Dwell Abatement	0	0
Com/Ind Exemption	0	0
Renewable Energy	0	0

I RICHARD DUDA, assessor of the taxing district of Metuchen do swear (or affirm) that the foregoing tax list and tax duplicate contain the valuations of all the property liable to taxation in the taxing district in which I am tax assessor, and that such property has been valued without favor or partiality at its taxable value and I (we) have allowed only such exemptions and deductions as are prescribed by law.

Richard Duda (Electronically signed)
Assessor

I do further swear (or affirm) that, for the tax year 2024, I have completed and put into operation a district-wide adjustment of real property taxable valuations and such taxable valuations conform to the percentage level established for such year for expressing the taxable value of real property in the county.

Sworn and subscribed before me

KATHLEEN M. MCGOTTY
Notary Public, State of New Jersey
Comm. # 2300883
My Commission Expires 5/23/2028

Assessor

This 9th day of January of 2024








2024 Special Taxing District Summary

Taxing District 09 Metuchen

12 Middlesex County 03/11/24

<u>Code</u>		<u>Items</u>	<u>Land Value</u>	<u>Improvements</u>	<u>Exemptions</u>	<u>Net Taxable</u>
S01	Ratables	121	30,812,900	73,536,700	0	104,349,600
	Railroads	0	0	0	0	0
	Public Utilities	0	0	0	0	0
	Exempts	0	0	0	0	0



Property Location	Page No.	Block No.	Lot No.	Lot Qualifier	Account No.	Zone	Tax Map	Property Class	Name of Owner
38 BRIDGE ST. (BDG A)	194	127	1.02	C0038		G-1	41	4A	
39 BRIDGE ST. (BDG A)	194	127	1.02	C0039		G-1	41	4A	
40 BRIDGE ST. (BDG A)	194	127	1.02	C0040		G-1	41	4A	
41 BRIDGE ST. (BDG A)	194	127	1.02	C0041		G-1	41	4A	
42 BRIDGE ST. (BDG A)	194	127	1.02	C0042		G-1	41	4A	
43 BRIDGE ST. (BDG A)	194	127	1.02	C0043		G-1	41	4A	
44 BRIDGE ST. (BDG A)	194	127	1.02	C0044		G-1	41	4A	
45 BRIDGE ST. (BDG A)	194	127	1.02	C0045		G-1	41	4A	
46 BRIDGE ST. (BDG A)	194	127	1.02	C0046		G-1	41	4A	
47 BRIDGE ST. (BDG A)	194	127	1.02	C0047		G-1	41	4A	
48 BRIDGE ST. (BDG A)	195	127	1.02	C0048		G-1	41	4A	
49 BRIDGE ST. (BDG A)	195	127	1.02	C0049		G-1	41	4A	
50 BRIDGE ST. (BDG A)	195	127	1.02	C0050		G-1	41	4A	
51 BRIDGE ST. (BDG A)	195	127	1.02	C0051		G-1	41	4A	
52 BRIDGE ST. (BDG A)	195	127	1.02	C0052		G-1	41	4A	
53 BRIDGE ST. (BDG A)	195	127	1.02	C0053		G-1	41	4A	
54 BRIDGE ST. (BDG A)	195	127	1.02	C0054		G-1	41	4A	
55 BRIDGE ST. (BDG A)	195	127	1.02	C0055		G-1	41	4A	
56 BRIDGE ST. (BDG A)	195	127	1.02	C0056		G-1	41	4A	
17 BRIDGE ST. (BDG B)	193	127	1.02	C0017		G1	41	4A	
18 BRIDGE ST (BDG B)	193	127	1.02	C0018		G-1	41	4A	
19 BRIDGE ST. (BDG B)	193	127	1.02	C0019		G-1	41	4A	
20 BRIDGE ST. (BDG B)	193	127	1.02	C0020		G1	41	4A	
21 BRIDGE ST. (BDG B)	193	127	1.02	C0021		G-1	41	4A	
22 BRIDGE ST. (BDG B)	193	127	1.02	C0022		G-1	41	4A	
24 BRIDGE ST. (BDG B)	193	127	1.02	C0024		G-1	41	4A	
25 BRIDGE ST. (BDG B)	193	127	1.02	C0025		G-1	41	4A	
27 BRIDGE ST. (BDG B)	193	127	1.02	C0027		G-1	41	4A	
28 BRIDGE ST. (BDG B)	193	127	1.02	C0028		G-1	41	4A	
29 BRIDGE ST. (BDG B)	193	127	1.02	C0029		G-1	41	4A	
31 BRIDGE ST. (BDG B)	193	127	1.02	C0031		G-1	41	4A	
32 BRIDGE ST. (BDG B)	194	127	1.02	C0032		G-1	41	4A	
33 BRIDGE ST. (BDG B)	194	127	1.02	C0033		G-1	41	4A	
34 BRIDGE ST. (BDG B)	194	127	1.02	C0034		G-1	41	4A	
35-36 BRIDGE ST. (BDG B)	194	127	1.02	C0035		G1	41	4A	
1 BRIDGE ST. (BDG C)	192	127	1.02	C0001		G-1	41	4A	
2 BRIDGE ST. (BDG C)	192	127	1.02	C0002		G-1	41	4A	
3 BRIDGE ST. (BDG C)	192	127	1.02	C0003		G-1	41	4A	
4 BRIDGE ST. (BDG C)	192	127	1.02	C0004		G-1	41	4A	
5 BRIDGE ST. (BDG C)	192	127	1.02	C0005		G-1	41	4A	
6 BRIDGE ST. (BDG C)	192	127	1.02	C0006		G-1	41	4A	
7 BRIDGE ST. (BDG C)	192	127	1.02	C0007		G-1	41	4A	
8 BRIDGE ST. (BDG C)	192	127	1.02	C0008		G-1	41	4A	
9 BRIDGE ST. (BDG C)	192	127	1.02	C0009		G-1	41	4A	
10 BRIDGE ST. (BDG C)	192	127	1.02	C0010		G-1	41	4A	
11 BRIDGE ST. (BDG C)	192	127	1.02	C0011		G-1	41	4A	
12 BRIDGE ST. (BDG C)	192	127	1.02	C0012		G-1	41	4A	
13 BRIDGE ST. (BDG C)	192	127	1.02	C0013		G-1	41	4A	
14 BRIDGE ST. (BDG C)	192	127	1.02	C0014		G-1	41	4A	
15 BRIDGE ST. (BDG C)	193	127	1.02	C0015		G-1	41	4A	
16 BRIDGE ST. (BDG C)	193	127	1.02	C0016		G-1	41	4A	
1 ADAMS ST.	89	70	61			B3	17	2	
15 ADAMS ST.	89	70	63					2	
19 ADAMS ST.	89	70	65					4A	
25 ADAMS ST.	89	70	68			B3	17	4A	
3 ALDEN AVE.	25	34	13			R1	6	2	
9 ALDEN AVE.	25	34	16			R1	6	2	
11 ALDEN AVE.	25	33	32			R1	6	2	
17 ALDEN AVE.	25	33	29			R1	6	2	
23 ALDEN AVE.	25	33	26			R1	6	2	
11 ALDRICH AVE.	16	12	48			R1	4	2	
12 ALDRICH AVE.	17	14	54			R1	4	2	
19 ALDRICH AVE.	16	12	49			R1	4	2	
20 ALDRICH AVE.	17	14	53			R1	4	2	
27 ALDRICH AVE.	17	12	57			R1	4	2	
28 ALDRICH AVE.	18	14	56			R1	M04	2	
54 ALDRICH AVE.	17	13	29			R1	4	2	

Property Location	Page No.	Block No.	Lot No.	Lot Qualifier	Account No.	Zone	Tax Map	Property Class	Name of Owner
55 ALDRICH AVE.	16	11	31			R1	4	2	
219 AMBOY AVE. #1	335	197	39	C0001		R4	68	2	
219 AMBOY AVE. #2	335	197	39	C0002		R4	68	2	
219 AMBOY AVE. #3	335	197	39	C0003		R4	68	2	
219 AMBOY AVE. #4	335	197	39	C0004		R4	68	2	
219 AMBOY AVE. #5	335	197	39	C0005		R4	68	2	
219 AMBOY AVE. #6	335	197	39	C0006		R4	68	2	
219 AMBOY AVE. #7	335	197	39	C0007		R4	68	2	
219 AMBOY AVE. #8	335	197	39	C0008		R4	68	2	
219 AMBOY AVE. #9	335	197	39	C0009		R4	68	2	
AMBOY AVE.	230	148	6			B3	49	4A	
AMBOY AVE.	332	195	30			R2	67	4C	
3 AMBOY AVE.	347	206	1					4A	
4-6-8 AMBOY AVE.	333	195	32			B2	67	4A	
5 AMBOY AVE.	347	206	3					2	
7 AMBOY AVE.	347	206	5					2	
15 AMBOY AVE.	347	206	7		1915SQFTR2		69	2	
21 AMBOY AVE.	346	205	6			R2	70	4A	
22 AMBOY AVE.	333	196	8			R2	67	2	
24 AMBOY AVE.	333	196	5.02			R2	67	2	
26 AMBOY AVE.	333	196	4			R2	67	2	
27 AMBOY AVE.	346	205	4			R2		2	
28 AMBOY AVE.	333	196	1			R2	67	2	
29 AMBOY AVE.	346	205	1			R2	70	2	
35 AMBOY AVE.	345	204	6					4A	
39 AMBOY AVE.	345	204	5					2	
41 AMBOY AVE.	344	204	4					2	
45 AMBOY AVE.	344	204	1					2	
48 AMBOY AVE.	327	194	11			R2	66	2	
52 AMBOY AVE.	327	194	9			R2	66	2	
60 AMBOY AVE.	328	194	43.02			R2	66	2	
62 AMBOY AVE.	325	192	17			R2	66	2	
63 AMBOY AVE.	343	203	6			R2	70	2	
69 AMBOY AVE.	343	203	4			R2		2	
73 AMBOY AVE.	343	203	1					4A	
77 AMBOY AVE.	342	201	2.02			R2	69	2	
78 AMBOY AVE.	325	192	20			R2	66	4A	
85 AMBOY AVE.	342	201	1					2	
91 AMBOY AVE.	341	200	7			R2	69	2	
92 AMBOY AVE.	323	190	16			R2	65	2	
94 AMBOY AVE.	324	190	41			R2	65	2	
97 AMBOY AVE.	341	200	5			R2	69	2	
99 AMBOY AVE.	341	200	3			R2	69	2	
101 AMBOY AVE.	341	200	1			R2	69	2	
114 AMBOY AVE.	321	188	17			R2	65	2	
118 AMBOY AVE.	321	188	19			R2	65	2	
122 AMBOY AVE.	321	188	21			R2	65	2	
125 AMBOY AVE.	340	199	8		832SQFT	R2	69	2	
126 AMBOY AVE.	321	188	23			R2	65	2	
127 AMBOY AVE.	340	199	7			R2	69	2	
129 AMBOY AVE.	340	199	6			R2	69	2	
131 AMBOY AVE.	340	199	5			R2	69	2	
133 AMBOY AVE.	340	199	4			R2	69	2	
134 AMBOY AVE.	318	186	40			R2	65	2	
135 AMBOY AVE.	340	199	3			R2	69	2	
137 AMBOY AVE.	340	199	2					2	
139 AMBOY AVE.	340	199	1					2	
141 AMBOY AVE.	339	198	13					2	
142 AMBOY AVE.	318	186	44			R2	65	2	
147 AMBOY AVE.	339	198	8			R2	69	2	
150 AMBOY AVE.	315	185	56.02			R2	65	2	
157 AMBOY AVE.	339	198	6			R2	69	2	
158 AMBOY AVE.	315	185	60			R2	65	2	
159 AMBOY AVE.	339	198	2			R2	69	4A	
164 AMBOY AVE.	315	185	61.01			R2	65	2	
171 AMBOY AVE.	339	198	1.02			R2	69	4A	
178 AMBOY AVE.	316	185.01	1			R2	65	2	

Property Location	Page No.	Block No.	Lot No.	Lot Qualifier	Account No.	Zone	Tax Map	Property Class	Name of Owner
179 AMBOY AVE.	340	198	40				69	2	
180 AMBOY AVE.	316	185.01	3			R2	65	2	
181 AMBOY AVE.	337	197	60.01			R4	68	2	
182 AMBOY AVE.	316	185.01	5			R2	65	2	
185 AMBOY AVE.	337	197	58			R4	68	2	
186 AMBOY AVE.	316	185.01	7			R2	65	2	
190 AMBOY AVE.	312	184	39.01					2	
194 AMBOY AVE.	313	184	39.02			R-2	64	2	
195-199 AMBOY AVE	336	197	52.01				68	15F	
195D AMBOY AVE.	336	197	52.01	C0009		R2	68	2	
195C AMBOY AVE.	336	197	52.01	C0010		R2	68	2	
195B AMBOY AVE.	337	197	52.01	C0011		R2	68	2	
195A AMBOY AVE.	337	197	52.01	C0012		R2	68	2	
197D AMBOY AVE.	336	197	52.01	C0005		R2	68	2	
197C AMBOY AVE.	336	197	52.01	C0006		R2	68	2	
197B AMBOY AVE.	336	197	52.01	C0007		R2	68	2	
197A AMBOY AVE.	336	197	52.01	C0008		R2	68	2	
199D AMBOY AVE.	336	197	52.01	C0001		R2		2	
199C AMBOY AVE.	336	197	52.01	C0002		R2	68	2	
199B AMBOY AVE.	336	197	52.01	C0003		R2	68	2	
199A AMBOY AVE.	336	197	52.01	C0004		R2	68	2	
202 AMBOY AVE.	313	184	43			R2	64	2	
203 AMBOY AVE.	336	197	50.01			R4	0068	2	
206 AMBOY AVE.	313	184	51			R2	64	2	
207-211 AMBOY AVE.	336	197	44			R4	68	4C	
215 AMBOY AVE.	335	197	42			R4	68	4A	
216 AMBOY AVE.	307	183	5			R2	64	4A	
219 AMBOY AVE.	335	197	39				68	15F	
220 AMBOY AVE.	307	183	1			R2	0064	4A	
222 AMBOY AVE.	309	183	74			R2	64	2	
239-241 AMBOY AVE.	337	197	61					15F	
239A AMBOY AVE.	337	197	61	C0101		R4	M68	2	
239B AMBOY AVE.	337	197	61	C0102		R4	M68	2	
239C AMBOY AVE.	337	197	61	C0103		R4	M68	2	
239D AMBOY AVE.	337	197	61	C0104		R4	M68	2	
239E AMBOY AVE.	337	197	61	C0205		R4	M68	2	
239F AMBOY AVE.	337	197	61	C0206		R4	M68	2	
239G AMBOY AVE.	337	197	61	C0207		R4	M68	2	
239H AMBOY AVE.	337	197	61	C0208		R4	M68	2	
239I AMBOY AVE.	338	197	61	C0309		R4	M68	2	
239J AMBOY AVE.	338	197	61	C0310		R4	M68	2	
239K AMBOY AVE.	338	197	61	C0311		R4	M68	2	
239L AMBOY AVE.	338	197	61	C0312		R4	68	2	
240 AMBOY AVE.	311	183.02	18.02			R2	64	4A	
241G AMBOY AVE.	338	197	61	C0407		R4	M68	2	
241H AMBOY AVE.	338	197	61	C0408		R4	M68	2	
241I AMBOY AVE.	338	197	61	C0409		R4	M68	2	
241J AMBOY AVE.	338	197	61	C0410		R4	M68	2	
241K AMBOY AVE.	338	197	61	C0411		R4	M68	2	
241A AMBOY AVE.	338	197	61	C0501		R4	M68	2	
241B AMBOY AVE.	338	197	61	C0502		R4	68	2	
241C AMBOY AVE.	338	197	61	C0503		R4	M68	2	
241D AMBOY AVE.	338	197	61	C0504		R4	M68	2	
241E AMBOY AVE.	338	197	61	C0505		R4	M68	2	
241F AMBOY AVE.	339	197	61	C0506		R4	M68	2	
242 AMBOY AVE.	311	183.02	17.02			R2	64	2	
243 AMBOY AVE.	335	197	20.02			R4	68	2	
259 AMBOY AVE.	335	197	20.05			R4	68	2	
260-264 AMBOY AVE.	311	183.02	5.01			B3	64	4A	
265 AMBOY AVE.	335	197	20.01			B3	68	1	
267 AMBOY AVE.	334	197	15.02			B3	68	4A	
275 AMBOY AVE.	334	197	15.01			B3	68	4A	
280 AMBOY AVE.	227	145	27			B3	48	4A	
287 AMBOY AVE.	230	148	10.02					4A	
296 AMBOY AVE.	227	145	34			B3	48	4A	
303 AMBOY AVE.	230	148	4					4A	
304 AMBOY AVE.	227	145	38			B3	48	4A	

Property Location	Page No.	Block No.	Lot No.	Lot Qualifier	Account No.	Zone	Tax Map	Property Class	Name of Owner
319 AMBOY AVE.	229	146	1			B3	49	4A	
320 AMBOY AVE.	228	145	42.01			B3	48	4A	
328 AMBOY AVE.	228	145	50.05			B3	48	4A	
330 AMBOY AVE.	228	145	51					2	
331 AMBOY AVE	229	146	9					4A	
339 AMBOY AVE	229	146	13					4A	
340 AMBOY AVE.	227	144	17			B3	48	4A	
344 AMBOY AVE.	227	144	21					4A	
359 AMBOY AVE	229	146	17			B3	48	4A	
375 AMBOY AVE.	212	134.01	1					15C	
398-400 AMBOY AVE.	212	134	60.011			B3	40	4C	
312 AMBOY AVE/32 WERNIK	228	145	42.03			B3	48	4A	
4 APPLEWOOD CT.	6	3.01	133			R2	2	2	
12 APPLEWOOD CT.	6	3.01	132			R2	2	2	
16 APPLEWOOD CT.	6	3.01	131			R2	2	2	
20 APPLEWOOD CT.	6	3.01	130			R2	2	2	
24 APPLEWOOD CT.	6	3.01	129			R2	2	2	
28 APPLEWOOD CT.	6	3.01	128			R2	2	2	
AYERS COURT	22	29	1.0501	C0018		G2		1	
1 AYERS COURT	21	29	1.0501	C0001		G2		2	
2 AYERS COURT	21	29	1.0501	C0002		G2		2	
3 AYERS COURT	21	29	1.0501	C0003		G2		2	
4 AYERS COURT	21	29	1.0501	C0004		G2		2	
5 AYERS COURT	21	29	1.0501	C0005		G2		2	
6 AYERS COURT	21	29	1.0501	C0006		G2		2	
7 AYERS COURT	21	29	1.0501	C0007		G2		2	
8 AYERS COURT	21	29	1.0501	C0008		G2		2	
9 AYERS COURT	22	29	1.0501	C0009		G2		2	
10 AYERS COURT	22	29	1.0501	C0010		G2		2	
11 AYERS COURT	22	29	1.0501	C0011		G2		2	
12 AYERS COURT	22	29	1.0501	C0012		G2		2	
13 AYERS COURT	22	29	1.0501	C0013		G2		2	
14 AYERS COURT	22	29	1.0501	C0014		G2		2	
15 AYERS COURT	22	29	1.0501	C0015		G2		2	
16 AYERS COURT	22	29	1.0501	C0016		G2		2	
17 AYERS COURT	22	29	1.0501	C0017		G2		2	
50 AYLIN ST. #1A	43	46	43	C0101		R2	9	2	
50 AYLIN ST. #1B	43	46	43	C0102		R2	9	2	
50 AYLIN ST. #2A	43	46	43	C0201		R2	9	2	
50 AYLIN ST. #2B	43	46	43	C0202		R2	9	2	
50 AYLIN ST. #3A	43	46	43	C0301		R2	9	2	
50 AYLIN ST. #3B	43	46	43	C0302		R2	9	2	
50 AYLIN ST. #4A	43	46	43	C0401		R2	9	2	
50 AYLIN ST. #5A	43	46	43	C0501		R2	9	2	
AYLIN ST.	42	45.01	1					1	
13 AYLIN ST.	44	47	9			R2	9	2	
14 AYLIN ST.	45	48	22			R2	9	2	
17 AYLIN ST.	44	47	11			R2	9	2	
18 AYLIN ST.	45	48	20			R2	9	2	
21 AYLIN ST.	44	47	13			R2	9	2	
22 AYLIN ST.	45	48	17					2	
32 AYLIN ST.	43	46	55			R2	9	2	
36 AYLIN ST.	43	46	53			R2	9	2	
40 AYLIN ST.	43	46	51			R2	9	2	
43 AYLIN ST.	40	45	7			R2	9	2	
44 AYLIN ST.	43	46	49		1228SQFT		9	2	
47 AYLIN ST.	40	45	9			R2	9	2	
50 AYLIN ST	42	46	43				9	15F	
51 AYLIN ST.	40	45	11			R2	M09	2	
57 AYLIN ST.	41	45	13			R2	9	2	
59 AYLIN ST.	41	45	15.01					2	
60 AYLIN ST.	42	46	41					2	
63 AYLIN ST.	41	45	15.02					2	
66 AYLIN ST.	42	46	37					2	
67 AYLIN ST.	41	45	20			R2	9	2	
72 AYLIN ST.	42	46	34			R2	9	2	
73 AYLIN ST.	41	45	23			R2	9	2	

Property Location	Page No.	Block No.	Lot No.	Lot Qualifier	Account No.	Zone	Tax Map	Property Class	Name of Owner
76 AYLIN ST.	42	46	31			R2	9	2	
81 AYLIN ST.	41	45	26			R2	9	2	
82 AYLIN ST.	42	46	29					2	
19 BARNSTABLE	287	166	16.05			R-2	58	2	
1 BARNSTABLE ST.	288	166	33			R2	58	2	
21 BARNSTABLE ST.	287	166	16.04			R-2	58	2	
23 BARNSTABLE ST.	287	166	16.03			R-2	58	2	
25 BARNSTABLE ST.	287	166	14.02			R2	58	2	
29 BARNSTABLE ST.	287	166	12.02			R2	58	2	
43 BARNSTABLE ST.	287	166	8.02			R2	58	2	
53 BARNSTABLE ST.	287	166	6.02			R2	58	2	
57 BARNSTABLE ST.	287	166	4.02			R2	58	2	
63 BARNSTABLE ST.	286	166	1			R2	58	2	
4 BEACON HILL DR.	185	126.03	37			R1	39	2	
10 BEACON HILL DR.	184	126.03	36			R1	39	2	
15 BEACON HILL DR.	178	126	22			R1	39	2	
16 BEACON HILL DR.	184	126.03	35			R1	39	2	
19 BEACON HILL DR.	178	126	23			R1	39	2	
22 BEACON HILL DR.	184	126.03	34			R1	39	2	
25 BEACON HILL DR.	178	126	24			R2	39	2	
28 BEACON HILL DR.	184	126.03	33			R1	39	2	
31 BEACON HILL DR.	178	126	25			R1	39	2	
34 BEACON HILL DR.	184	126.03	32		1592SQFTR	R1	39	2	
37 BEACON HILL DR.	178	126	26			R1	39	2	
40 BEACON HILL DR.	184	126.03	31			R1	39	2	
45 BEACON HILL DR.	178	126	27			R1	39	2	
46 BEACON HILL DR.	184	126.03	30			R1	39	2	
51 BEACON HILL DR.	178	126	28			R1	39	2	
52 BEACON HILL DR.	184	126.03	29			R1	39	2	
57 BEACON HILL DR.	180	126	82			R1	39	2	
58 BEACON HILL DR.	186	126.03	104		1850SQFTR	R1	39	2	
63 BEACON HILL DR.	180	126	83			R1	39	2	
64 BEACON HILL DR.	186	126.03	103			R1	39	2	
69 BEACON HILL DR.	180	126	84			R1	39	2	
75 BEACON HILL DR.	180	126	85.01			R1	39	2	
78 BEACON HILL DR.	186	126.03	102		2393SQFTR	R1	39	2	
81 BEACON HILL DR.	180	126	86			R1	39	2	
87 BEACON HILL DR.	180	126	87			R1	39	2	
93 BEACON HILL DR.	180	126	88			R1	39	2	
96 BEACON HILL DR.	185	126.03	101			R1	39	2	
99 BEACON HILL DR.	180	126	89			R1	39	2	
105 BEACON HILL DR.	180	126	90			R1	39	2	
108 BEACON HILL DR.	185	126.03	100			R1	39	2	
111 BEACON HILL DR.	180	126	91			R1	39	2	
117 BEACON HILL DR.	181	126	92			R1	39	2	
120 BEACON HILL DR.	181	126	98.01			R1	39	2	
123 BEACON HILL DR.	181	126	93			R1	39	2	
129 BEACON HILL DR.	181	126	94			R1	39	2	
130 BEACON HILL DR.	181	126	97.01			R1	39	2	
135 BEACON HILL DR.	181	126	95			R1	39	2	
140 BEACON HILL DR.	181	126	96			R1	39	2	
BEECHWOOD AVE	377	221	66				62	15C	
BEECHWOOD AVE	377	221	67					15C	
BEECHWOOD AVE	377	221	71				63	15C	
BEECHWOOD AVE	377	221	72				63	15C	
BEECHWOOD AVE	377	221	73				63	15C	
BEECHWOOD AVE	377	222	16				63	15C	
8 BEECHWOOD AVE.	377	222	14			R2	63	2	
9 BEECHWOOD AVE.	305	181	63			R2	63	2	
11 BEECHWOOD AVE.	305	181	62			R2	63	2	
14 BEECHWOOD AVE.	377	222	15			R2	63	2	
17 BEECHWOOD AVE.	305	181	61			R2	63	2	
21 BEECHWOOD AVE.	305	181	60			R2	63	2	
25 BEECHWOOD AVE.	305	181	59			R2	63	2	
29 BEECHWOOD AVE.	304	181	58			R2	63	2	
33 BEECHWOOD AVE.	304	181	57			R2	63	2	
37 BEECHWOOD AVE.	304	181	56			R2	63	2	

Property Location	Page No.	Block No.	Lot No.	Lot Qualifier	Account No.	Zone	Tax Map	Property Class	Name of Owner
47 BEECHWOOD AVE.	377	221	69			R2	63	2	
51 BEECHWOOD AVE.	377	221	70			R2	63	2	
6 BEVERLY CT.	174	125.03	25			R1	36	2	
8 BEVERLY CT.	175	125.04	6			R1	36	2	
16 BEVERLY CT.	175	125.04	5			R1	36	2	
19 BEVERLY CT.	173	125.02	19			R1	36	2	
22 BEVERLY CT.	175	125.04	3.02			R1	36	2	
25 BEVERLY CT.	173	125.02	18			R1	36	2	
30 BEVERLY CT.	175	125.04	1			R1	36	2	
33 BEVERLY CT.	173	125.02	17			R1	36	2	
37 BEVERLY CT.	173	125.02	16			R1	36	2	
17 BISSETT PL.	310	183.01	6			R2	64	2	
20 BISSETT PL.	311	183.02	30			R2	64	2	
21 BISSETT PL.	310	183.01	9			R2	64	2	
22 BISSETT PL.	311	183.02	28			R2	64	2	
25 BISSETT PL.	310	183.01	11			R2	64	2	
26 BISSETT PL.	311	183.02	26			R2	64	2	
29 BISSETT PL.	310	183.01	13			R2	64	2	
30 BISSETT PL.	311	183.02	24			R2	64	2	
33 BISSETT PL.	310	183.01	15			R2	64	2	
34 BISSETT PL.	311	183.02	22			R2	64	2	
37 BISSETT PL.	310	183.01	16			R2	64	2	
38 BISSETT PL.	311	183.02	21			R2	64	2	
BLAIR AVE.	294	173	8			R2		1	
2 BLAIR AVE.	295	174	37			R2	M59	2	
11 BLAIR AVE.	292	172	5			R2	59	2	
17 BLAIR AVE.	292	172	14			R2		2	
23 BLAIR AVE.	292	172	17.02			R2	59	2	
29 BLAIR AVE.	292	172	20			R2		2	
35 BLAIR AVE.	292	172	24			R2		2	
37 BLAIR AVE.	292	172	28			R2		2	
47 BLAIR AVE.	292	172	29			R2	M59	2	
57 BLAIR AVE.	293	172	31			R2	59	2	
85 BLAIR AVE.	291	171	5			R2	59	2	
86 BLAIR AVE.	294	173	2		1964SQFTR	R2	59	2	
89 BLAIR AVE.	291	171	1			R2		2	
19 BLOOMFIELD DR.	78	61	13.01			R2	15	2	
21 BLOOMFIELD DR.	78	61	9			R2	0015	2	
12 BOUNTY ST.	316	185.01	9			R2	65	2	
15 BOUNTY ST.	312	184	37			R2	64	2	
16 BOUNTY ST.	316	185.01	11			R2	65	2	
17 BOUNTY ST.	312	184	35			R2	64	2	
19 BOUNTY ST.	312	184	33			R2	64	2	
20 BOUNTY ST.	316	185.01	13			R2	65	2	
21 BOUNTY ST.	312	184	31			R2	64	15F	
23 BOUNTY ST.	312	184	27			R2	64	2	
24 BOUNTY ST.	316	185.01	15			R2	65	2	
25 BOUNTY ST.	312	184	25			R2	64	2	
27 BOUNTY ST.	312	184	23			R2	64	2	
28 BOUNTY ST.	316	185.01	17			R2	65	2	
29 BOUNTY ST.	312	184	21			R2	64	2	
30 BOUNTY ST.	316	185.01	19			R2	65	2	
36 BOUNTY ST.	315	185	85.01			R2	65	2	
38 BOUNTY ST.	315	185	87			R2	65	2	
40 BOUNTY ST.	315	185	89			R2	65	2	
46 BOUNTY ST.	316	185	91			R2	65	2	
51 BOUNTY ST.	312	184	19			R2	64	2	
55 BOUNTY ST.	312	184	17			R2	64	2	
57 BOUNTY ST.	312	184	15			R2	64	2	
61 BOUNTY ST.	312	184	11			R2	64	2	
BRIDGE ST	90	73	9					1	
BRIDGE ST.	94	76	45				M18	1	
BRIDGE ST	191	127	1.02					15F	
BRIDGE ST	195	127	22					15F	
60 BRIDGE ST.	199	128	29			G1	41	4A	
79 BRIDGE ST.	94	76	44					2	
81 BRIDGE ST.	94	76	43			R2	18	2	

Property Location	Page No.	Block No.	Lot No.	Lot Qualifier	Account No.	Zone	Tax Map	Property Class	Name of Owner
87 BRIDGE ST.	93	76	28					2	
92 BRIDGE ST.	97	78.01	22			R2	19	2	
93 BRIDGE ST.	93	76	29					2	
96 BRIDGE ST.	97	78.01	23			R2	19	2	
100 BRIDGE ST.	97	78.01	24			R2	19	2	
104 BRIDGE ST.	98	78.01	25			R2	19	2	
108 BRIDGE ST.	98	78.01	26			R2	20	2	
112 BRIDGE ST.	98	78.01	27			R2	19	2	
116 BRIDGE ST.	98	78.01	28			R2	19	2	
117 BRIDGE ST.	90	73	10			R2	18	2	
120 BRIDGE ST.	98	78.01	29			R2	19	2	
123 BRIDGE ST.	89	73	5.02					2	
128 BRIDGE ST.	96	78.01	1			R2	19	2	
201 BRIDGE STREET	195	127	22	C0201				4A	
202 BRIDGE STREET	195	127	22	C0202				4A	
203 BRIDGE STREET	195	127	22	C0203				4A	
204 BRIDGE STREET	196	127	22	C0204				4A	
205 BRIDGE STREET	196	127	22	C0205				4A	
206 BRIDGE STREET	196	127	22	C0206				4A	
208 BRIDGE STREET	196	127	22	C0208				4A	
209 BRIDGE STREET	196	127	22	C0209				4A	
210 BRIDGE STREET	196	127	22	C0210				4A	
211 BRIDGE STREET	196	127	22	C0211				4A	
212 BRIDGE STREET	196	127	22	C0212				4A	
214 BRIDGE STREET	196	127	22	C0214				4A	
215 BRIDGE STREET	196	127	22	C0215				4A	
216 BRIDGE STREET	196	127	22	C0216				4A	
217 BRIDGE STREET	196	127	22	C0217				4A	
218 BRIDGE STREET	196	127	22	C0218				4A	
219 BRIDGE STREET	196	127	22	C0219				4A	
220 BRIDGE STREET	197	127	22	C0220				4A	
222 BRIDGE STREET	197	127	22	C0222				4A	
223 BRIDGE STREET	197	127	22	C0223				4A	
224 BRIDGE STREET	197	127	22	C0224				4A	
225 BRIDGE STREET	197	127	22	C0225				4A	
226 BRIDGE STREET	197	127	22	C0226				4A	
227 BRIDGE STREET	197	127	22	C0227				4A	
228 BRIDGE STREET	197	127	22	C0228				4A	
230 BRIDGE STREET	197	127	22	C0230				4A	
231 BRIDGE STREET	197	127	22	C0231				4A	
232 BRIDGE STREET	197	127	22	C0232				4A	
233 BRIDGE STREET	197	127	22	C0233				4A	
234 BRIDGE STREET	197	127	22	C0234				4A	
235 BRIDGE STREET	197	127	22	C0235				4A	
236 BRIDGE STREET	198	127	22	C0236				4A	
237 BRIDGE STREET	198	127	22	C0237				4A	
238 BRIDGE STREET	198	127	22	C0238				4A	
239 BRIDGE STREET	198	127	22	C0239				4A	
240 BRIDGE STREET	198	127	22	C0240				4A	
241 BRIDGE STREET	198	127	22	C0241				4A	
242 BRIDGE STREET	198	127	22	C0242				4A	
243 BRIDGE STREET	198	127	22	C0243				4A	
244 BRIDGE STREET	198	127	22	C0244				4A	
245 BRIDGE STREET	198	127	22	C0245				4A	
246 BRIDGE STREET	198	127	22	C0246				4A	
247 BRIDGE STREET	198	127	22	C0247				4A	
248 BRIDGE STREET	198	127	22	C0248				4A	
249 BRIDGE STREET	198	127	22	C0249				4A	
250 BRIDGE STREET	199	127	22	C0250				4A	
251 BRIDGE STREET	199	127	22	C0251				4A	
252 BRIDGE STREET	199	127	22	C0252				4A	
252 BRIDGE STREET	199	127	22	C0253				4A	
254 BRIDGE STREET	199	127	22	C0254				4A	
255 BRIDGE STREET	199	127	22	C0255				4A	
256 BRIDGE STREET	199	127	22	C0256				4A	
257 BRIDGE STREET	199	127	22	C0257				4A	
258 BRIDGE STREET	199	127	22	C0258				4A	

Property Location	Page No.	Block No.	Lot No.	Lot Qualifier	Account No.	Zone	Tax Map	Property Class	Name of Owner
4 BROCKTON CT.	181	126	112			R1	39	2	
9 BROCKTON CT.	186	126.04	3			R1	39	2	
10 BROCKTON CT.	181	126	113			R1	39	2	
15 BROCKTON CT.	186	126.04	2			R1	39	2	
16 BROCKTON CT.	181	126	114			R1	39	2	
22 BROCKTON CT.	181	126	115			R1	39	2	
28 BROCKTON CT.	181	126	116			R1	M39	2	
34 BROCKTON CT.	182	126	117			R1	39	2	
40 BROCKTON CT.	182	126	118			R1	39	2	
46 BROCKTON CT.	182	126	119			R1	39	2	
52 BROCKTON CT.	182	126	120			R1	39	2	
60 BROCKTON CT.	182	126	121			R1	39	2	
61 BROCKTON CT.	186	126.04	1			R1	39	2	
12 BRUNSWICK AVE.	273	158	39			R2		2	
14 BRUNSWICK AVE.	273	158	41			R2		2	
19 BRUNSWICK AVE.	278	159	23			R2	56	2	
21 BRUNSWICK AVE.	278	159	21			R2	56	2	
23 BRUNSWICK AVE.	277	159	19			R2	56	2	
24 BRUNSWICK AVE.	273	158	43			R2	55	2	
25 BRUNSWICK AVE.	277	159	17			R2	56	2	
26 BRUNSWICK AVE.	273	158	45			R2	55	2	
27 BRUNSWICK AVE.	277	159	15		1356SQFT	R2	56	2	
28 BRUNSWICK AVE.	273	158	49			R2	55	2	
29 BRUNSWICK AVE.	277	159	13			R2	56	2	
32 BRUNSWICK AVE.	273	158	51			R2	55	1	
33 BRUNSWICK AVE.	277	159	11			R2	56	2	
41 BRUNSWICK AVE.	277	159	7			R2	56	2	
43 BRUNSWICK AVE.	277	159	5			R2	56	2	
44 BRUNSWICK AVE.	273	158	55			R2	55	2	
45 BRUNSWICK AVE.	277	159	3			R2	56	2	
47 BRUNSWICK AVE.	277	159	1.01			R2	56	2	
48 BRUNSWICK AVE.	273	158	59			R2	55	2	
49-75 BRUNSWICK AVE.	281	160	61			R2	56	15A	
58 BRUNSWICK AVE.	273	158	63			R2	55	2	
62 BRUNSWICK AVE.	273	158	65.02			R2		2	
64 BRUNSWICK AVE.	274	158	71			R2	55	2	
66 BRUNSWICK AVE.	271	157	28			R2	55	2	
68 BRUNSWICK AVE.	271	157	30			R2	55	2	
70 BRUNSWICK AVE.	271	157	32			R2	55	2	
72 BRUNSWICK AVE.	271	157	34			R2	55	2	
96 BRUNSWICK AVE.	271	157	35			R2	55	2	
11 BRYANT AVE.	15	10	48			R1	4	2	
12 BRYANT AVE.	16	12	54			R1	4	2	
19 BRYANT AVE.	15	10	49			R1	4	2	
20 BRYANT AVE.	16	12	53			R1	4	2	
26 BRYANT AVE.	17	12	56			R1	M04	2	
53 BRYANT AVE.	15	9	27			R1	4	2	
54 BRYANT AVE.	16	11	32			R1	4	2	
7 BUCHANAN RD.	10	4.02	18			R1	3	2	
12 BUCHANAN RD.	11	4.03	27			R1	3	2	
17 BUCHANAN RD.	10	4.02	19			R1	3	2	
20 BUCHANAN RD.	11	4.03	26			R1	3	2	
25 BUCHANAN RD.	10	4.02	20			R1	3	2	
28 BUCHANAN RD.	11	4.03	25			R1	3	2	
33 BUCHANAN RD.	10	4.02	21			R1	3	2	
36 BUCHANAN RD.	11	4.03	24			R1	3.1	2	
41 BUCHANAN RD.	10	4.02	22			R1	3	2	
42 BUCHANAN RD.	11	4.03	23			R1	3	2	
5 BURR DR.	268	155	5		2383SQFT			2	
9 BURR DR.	269	155	8			R2		2	
13 BURR DR.	269	155	9			R2	54.1	2	
15 BURR DR.	269	155	10			R2	54.1	2	
CALVIN PL.	229	145.01	89			B3	48	1	
3 CALVIN PL.	229	145.01	99			B3	48	4A	
5 CALVIN PL.	229	145.01	95			B3	48	15D	
7 CALVIN PL.	229	145.01	92			B3	48	1	
15 CALVIN PL.	229	145.01	85			B3	48	1	

Property Location	Page No.	Block No.	Lot No.	Lot Qualifier	Account No.	Zone	Tax Map	Property Class	Name of Owner
17 CALVIN PL.	229	145.01	13.03					15F	
CALVIN PL & CORNELL ST	228	145	78					15C	
8 CAPE COURT	2	3	52			R2	2	2	
11 CAPE CT.	2	3	49			R2	2	2	
17 CAPE CT.	2	3	50			R2	2	2	
18 CAPE CT.	2	3	51			R2	2	2	
8 CARLTON RD.	306	182	24			R2	64	2	
10 CARLTON RD.	306	182	15			R2	64	15D	
11 CARLTON RD.	308	183	44			R2	64	2	
15 CARLTON RD.	308	183	46			R2	64	2	
19 CARLTON RD.	308	183	50			R2	64	2	
21 CARLTON RD.	309	183	52			R2	64	2	
31 CARLTON RD.	309	183	55			R2	64	2	
39 CARLTON RD.	309	183	59			R2	64	2	
41 CARLTON RD.	309	183	61			R2	64	2	
45 CARLTON RD.	309	183	62.01			R2	64	2	
47 CARLTON RD.	309	183	63			R2	64	2	
49 CARLTON RD.	309	183	65			R2	64	2	
51 CARLTON RD.	309	183	67			R2	64	2	
53 CARLTON RD.	309	183	69			R2	64	2	
55 CARLTON RD.	309	183	76			R2	64	2	
57 CARLTON RD.	309	183	77			R2	64	2	
57-A CARLTON RD.	309	183	78			R2	64	2	
59 CARLTON RD.	309	183	79			R2	64	2	
61 CARLTON RD.	310	183	80			R2	64	2	
6 CARPENTER PL.	345	204	31			R2	70	2	
7 CARPENTER PL.	344	203	25			R2	70	2	
10 CARPENTER PL.	345	204	33			R2	70	2	
11 CARPENTER PL.	344	203	23			R2	70	2	
14 CARPENTER PL.	345	204	35			R2	70	2	
15 CARPENTER PL.	344	203	21			R2	70	2	
18 CARPENTER PL.	345	204	37			R2	70	2	
19 CARPENTER PL.	344	203	19			R2	70	2	
22 CARPENTER PL.	346	204	39			R2	70	2	
23 CARPENTER PL.	343	203	17			R2	70	2	
26 CARPENTER PL.	346	204	41			R2	70	2	
27 CARPENTER PL.	343	203	15			R2	70	2	
30 CARPENTER PL.	346	204	43			R2	70	2	
31 CARPENTER PL.	343	203	13			R2	70	2	
34 CARPENTER PL.	346	204	45			R2	70	2	
35 CARPENTER PL.	343	203	11					2	
37 CARPENTER PL.	343	203	9			R2	70	2	
40 CARPENTER PL.	346	204	47			R2	70	2	
11 CARSON AVE.	323	190	14			R2	65	2	
12 CARSON AVE.	326	192	25			R2	68	2	
16 CARSON AVE.	326	192	27			R2	66	2	
17 CARSON AVE.	323	190	12			R2	65	2	
20 CARSON AVE.	326	192	29			R2	66	2	
25 CARSON AVE.	323	190	9.02			R2	65	2	
28 CARSON AVE.	326	192	32			R2	M66	2	
29 CARSON AVE.	323	190	7			R2	65	2	
30 CARSON AVE.	326	192	35			R2	66	2	
33 CARSON AVE.	323	190	5			R2	65	2	
36 CARSON AVE.	326	192	37			R2	66	2	
37 CARSON AVE.	323	190	3			R2	65	2	
40 CARSON AVE.	326	192	39			R2	66	2	
43 CARSON AVE.	323	190	1			R2	65	2	
50 CARSON AVE.	324	191	18			R2	66	2	
51 CARSON AVE.	322	189	15			R2	65	2	
54 CARSON AVE.	324	191	20			R2	66	2	
57 CARSON AVE.	322	189	12			R2	65	2	
59 CARSON AVE.	322	189	10			R2	65	2	
60 CARSON AVE.	324	191	23			R2	66	2	
63 CARSON AVE.	322	189	8			R2	65	2	
64 CARSON AVE.	325	191	25.02			R2	66	2	
67 CARSON AVE.	322	189	6			R2	65	2	
68 CARSON AVE.	325	191	28			R2	66	2	

Property Location	Page No.	Block No.	Lot No.	Lot Qualifier	Account No.	Zone	Tax Map	Property Class	Name of Owner
71 CARSON AVE.	322	189	4			R2	0065	2	
74 CARSON AVE.	325	191	30			R2	66	2	
75 CARSON AVE.	322	189	2			R2	65	2	
77 CARSON AVE.	321	189	1			R2	65	2	
E CEDAR ST	372	218	32.01			R2	76	15C	
21 E. CEDAR ST.	370	217	1.02			R2	76	2	
24 E. CEDAR ST.	372	218	20.01			R2	76	2	
25 E. CEDAR ST.	370	217	1.03			R2	76	2	
26 E. CEDAR ST.	372	218	22.01			R2	76	2	
28 E. CEDAR ST.	372	218	24.01			R2	76	2	
29 E. CEDAR ST.	372	217	107			R2	76	2	
31 E. CEDAR ST.	372	217	105			R2	76	2	
32 E. CEDAR ST.	372	218	26.01			R2	76	2	
37 E. CEDAR ST.	372	217	103			R2	76	2	
39 E CEDAR ST.	372	217	101			R2	76	2	
40 E. CEDAR ST.	372	218	28.01			R2	76	2	
43 E CEDAR ST.	371	217	99			R2	76	2	
47 E CEDAR ST.	371	217	95.01			R2	76	2	
4 W. CEDAR ST.	284	161	32			R2	M56	2	
5 W. CEDAR ST.	282	160.01	52.01			R-2		2	
6 W. CEDAR ST.	284	161	31			R2	M56	2	
7 W. CEDAR ST.	282	160.01	52.02			R-2		2	
8 W. CEDAR ST.	283	161	1			R2	56	2	
9 W. CEDAR ST.	282	160.01	56			R2	56	2	
9A W. CEDAR ST.	282	160.01	58			R2	56	2	
11 W. CEDAR ST.	282	160.01	61.01			R2	56	2	
15 W. CEDAR ST.	282	160.01	62			R2	56	2	
CENTER ST	54	51.04	27			R2	12	15C	
CENTER ST	111	85	85				22	15F	
CENTER STREET	153	113	54			D1	33	15C	
12 CENTER ST	152	113	31.01			D1	33	4A	
15 CENTER ST.	152	112	15.02			D1	33	15C	
19 CENTER ST.	152	112	13.01			D1	33	1	
22 CENTER STREET	152	113	37.01			D1	33	4C	
41 CENTER ST.	112	85.01	1	C0011		F1	22	2	
43 CENTER ST.	112	85.01	1	C0012		F1	22	2	
45 CENTER ST.	112	85.01	1	C0009		F1	22	2	
47 CENTER ST.	112	85.01	1	C0010		F1	22	2	
49 CENTER ST.	112	85.01	1	C0007		F1	22	2	
51 CENTER ST.	112	85.01	1	C0008		F1	22	2	
53 CENTER ST.	111	85.01	1	C0005		F1	22	2	
55 CENTER ST.	111	85.01	1	C0006		F1	22	2	
57 CENTER STREET	108	85	1	C0004		F1	22	2	
59 CENTER STREET	108	85	1	C0003		F1	22	2	
60 CENTER ST.	118	90	37				M23	2	
61 CENTER STREET	108	85	1	C0002		F1	22	2	
63 CENTER STREET	108	85	1	C0001		51	22	2	
64 CENTER ST.	118	90	39			R3	23	2	
67 CENTER ST.	111	85	85	C0001				2	
68 CENTER ST.	118	90	41					2	
69 CENTER ST.	111	85	85	C0002				2	
71 CENTER ST.	111	85	85	C0003				2	
72 CENTER ST.	118	90	44					2	
75 CENTER ST.	111	85	83			F1	22	2	
76 CENTER ST.	118	90	51.01			R3	23	2	
80 CENTER ST.	118	90	51.02					2	
84 CENTER ST.	118	90	52			R3	23	2	
93 CENTER ST.	108	84	60					2	
95 CENTER ST.	108	84	57					2	
97 CENTER ST.	108	84	54			R2	22	2	
111 CENTER ST.	68	56	20			R2	13	2	
115 CENTER ST.	68	56	18			R2	13	2	
119 CENTER ST.	68	56	15			R2	13	2	
120 CENTER ST.	76	60	54.01			R2	14	2	
121 CENTER ST.	68	56	12			R2	13	2	
141 CENTER ST.	68	56	10			R2	13	2	
145 CENTER ST.	68	56	7			R2	13	1	

Property Location	Page No.	Block No.	Lot No.	Lot Qualifier	Account No.	Zone	Tax Map	Property Class	Name of Owner
151 CENTER ST.	68	56	4			R2	13	2	
163 CENTER ST.	67	55	12			R2	13	2	
167 CENTER ST.	67	55	10			R2	13	2	
173 CENTER ST.	67	55	8			R2	13	2	
175 CENTER STREET	67	55	4.02			R2		2	
177 CENTER STREET	67	55	4.01			R2		2	
180 CENTER ST.	71	58	2.01			R2	14	2	
185 CENTER ST.	67	55	1			R2	13	2	
205 CENTER ST.	64	52	3			R2	11	2	
206 CENTER ST.	54	51.05	25			R2	12	2	
210 CENTER ST.	54	51.05	23			R2	12	2	
214 CENTER ST.	54	51.05	21			R2	12	2	
218 CENTER ST.	54	51.05	19			R2	12	2	
222 CENTER ST.	54	51.05	17			R2	M12	2	
226 CENTER ST.	54	51.05	1			R2	12	2	
230 CENTER ST.	54	51.05	2			R2	12	2	
231 CENTER ST.	53	51.04	9			R2	12	2	
58 CENTRAL AVE.	114	85.01	1	C0039		F1	22	2	
60 CENTRAL AVE.	114	85.01	1	C0040		F1	22	2	
62 CENTRAL AVE.	114	85.01	1	C0041		F1	22	2	
64 CENTRAL AVE.	114	85.01	1	C0042		F1	22	2	
66 CENTRAL AVE.	114	85.01	1	C0043		F1	22	2	
68 CENTRAL AVE.	114	85.01	1	C0044		F1	22	2	
70 CENTRAL AVE.	114	85.01	1	C0045		F1	22	2	
72 CENTRAL AVE.	114	85.01	1	C0046		F1	22	2	
74 CENTRAL AVE.	114	85.01	1	C0047		F1	22	2	
76 CENTRAL AVE.	114	85.01	1	C0048		F1	22	2	
78 CENTRAL AVE.	115	85.01	1	C0049		F1	22	2	
80 CENTRAL AVE.	115	85.01	1	C0050		F1	22	2	
82 CENTRAL AVE.	115	85.01	1	C0051		F1	22	2	
83 CENTRAL AVE.	106	83	10			R6	21	4A	
84 CENTRAL AVE.	115	85.01	1	C0052		F1	22	2	
85-87 CENTRAL AVE.	106	83	1.01					4A	
86 CENTRAL AVE.	115	85.01	1	C0053		F1	22	2	
88 CENTRAL AVE.	117	85.01	20			F1	22	2	
92 CENTRAL AVE.	117	85.01	21			F1	22	2	
95 CENTRAL AVE.	100	82.01	1.011			R6	21	4C	
96 CENTRAL AVE.	117	85.01	22			F1	22	2	
100 CENTRAL AVE.	117	85.01	23			F1	22	2	
110 CENTRAL AVE.	110	85	1	C0023		F1	22	2	
112 CENTRAL AVE.	110	85	1	C0024		F1	22	2	
114 CENTRAL AVE.	109	85	1	C0021		F1	22	2	
116 CENTRAL AVE.	110	85	1	C0022		F1	22	2	
120 CENTRAL AVE.	110	85	55				22	2	
144 CENTRAL AVE.	107	84	19			R2	21	2	
150 CENTRAL AVE.	107	84	24			R2	22	2	
152 CENTRAL AVE.	107	84	26			R2	22	2	
168 CENTRAL AVE.	66	54	32			R2	13	2	
170 CENTRAL AVE.	67	54	34					2	
172 CENTRAL AVE.	67	54	36			R2	13	2	
174-01 CENTRAL AVE.	67	54	39.01	C0001		R2	M13	2	
174-02 CENTRAL AVE.	67	54	39.01	C0002				2	
176 CENTRAL AVE.	67	54	42			R2	13	4A	
186 CENTRAL AVE.	65	53	5.10			R2	13	2	
195-201 CENTRAL AVE.	47	49	1.02			B2	10	4A	
196 CENTRAL AVE.	65	53	5.11			R2	13	2	
206 CENTRAL AVE.	65	53	5.12			R2	13	2	
209 CENTRAL AVE.	47	49	9.03			B2	10	4A	
219 CENTRAL AVE.	47	49	10		1368SQFT	B2	10	2	
227 CENTRAL AVE.	47	49	12			B2	10	4A	
229 CENTRAL AVE.	47	49	13			B2	10	2	
233 CENTRAL AVE.	47	49	14.01			B2	10	4A	
235 CENTRAL AVE.	48	49	14.02		888SQFT		10	2	
236 CENTRAL AVE.	64	53	3.01			R2	13	15D	
237 CENTRAL AVE.	48	49	16			B2	10	1	
247 CENTRAL AVE.	48	49	18.01					4A	
252 CENTRAL AVE.	64	52	15			R2	12	2	

Property Location	Page No.	Block No.	Lot No.	Lot Qualifier	Account No.	Zone	Tax Map	Property Class	Name of Owner
256 CENTRAL AVE.	64	52	21			R2	12	2	
257 CENTRAL AVE.	48	49	18.02			B2	10	4A	
258 CENTRAL AVE.	64	52	25			R2	12	2	
267 CENTRAL AVE.	48	49	18.03			B2	10	4A	
274 CENTRAL AVE.	54	51.04	26			R2	12	2	
278 CENTRAL AVE.	53	51.04	25			R2	12	2	
279 CENTRAL AVE.	48	49	32.06					4A	
281-287 CENTRAL AVE.	48	49	51.01			B2	10	4A	
286 CENTRAL AVE.	53	51.04	20.02			R2	12	2	
289 CENTRAL AVE.	48	49	50			B2	10	4A	
292 CENTRAL AVE.	53	51.04	20.01			R2	M12	2	
297 CENTRAL AVE.	45	48	7			R2	9	2	
298 CENTRAL AVE.	53	51.03	44			R2	11	2	
301 CENTRAL AVE.	44	48	5			R2	9	2	
302 CENTRAL AVE.	53	51.03	45			R2	11	2	
305 CENTRAL AVE.	44	48	1.02			R2	9	2	
306 CENTRAL AVE.	53	51.03	46			R2	11	2	
307 CENTRAL AVE.	44	48	1.01			R2	9	2	
316 CENTRAL AVE.	51	51.02	1			R2	11	2	
320 CENTRAL AVE.	51	51.02	3			R2	11	2	
321 CENTRAL AVE.	44	47	7			R2	0009	2	
325 CENTRAL AVE.	44	47	5			R2	9	2	
326 CENTRAL AVE.	51	51.02	5			R2	11	2	
329 CENTRAL AVE.	44	47	3			R2	9	2	
330 CENTRAL AVE.	51	51.02	9			R2	11	2	
333 CENTRAL AVE.	44	47	1			R2	9	2	
336 CENTRAL AVE.	50	51.01	15			R2	11	2	
339 CENTRAL AVE.	38	44.02	7.02			R3	9	2	
342 CENTRAL AVE.	50	51.01	14			R2	11	2	
343 CENTRAL AVE.	39	44.02	92			R2	9	2	
347 CENTRAL AVE.	38	44.02	3			R3	9	2	
348 CENTRAL AVE.	50	51.01	13			R2	11	2	
354 CENTRAL AVE.	50	51.01	12			R2	11	2	
360 CENTRAL AVE.	50	51.01	11			R2	11	2	
CENTRAL AND LAKE AVE.	26	35	5.01					15C	
1 CENTRAL SQUARE PK.	101	82.01	5	C0001		B5	21	2	
2 CENTRAL SQUARE PK.	101	82.01	5	C0002		B5	21	2	
3 CENTRAL SQUARE PK.	101	82.01	5	C0003		B5	21	2	
4 CENTRAL SQUARE PK.	101	82.01	5	C0004		B5	21	2	
5 CENTRAL SQUARE PK.	101	82.01	5	C0005		B5	21	2	
6 CENTRAL SQUARE PK.	102	82.01	5	C0006		B5	21	2	
7 CENTRAL SQUARE PK.	102	82.01	5	C0007		B5	21	2	
8 CENTRAL SQUARE PK.	102	82.01	5	C0008		B5	21	2	
9 CENTRAL SQUARE PK.	102	82.01	5	C0009		B5	21	2	
10 CENTRAL SQUARE PK.	102	82.01	5	C0010		B5	21	2	
11 CENTRAL SQUARE PK.	102	82.01	5	C0011		B5	21	2	
12 CENTRAL SQUARE PK.	102	82.01	5	C0012		B5	21	2	
13 CENTRAL SQUARE PK.	102	82.01	5	C0013		B5	21	2	
14 CENTRAL SQUARE PK.	102	82.01	5	C0014		B5	21	2	
15 CENTRAL SQUARE PK.	102	82.01	5	C0015		B5	21	2	
16 CENTRAL SQUARE PK.	102	82.01	5	C0016		B5	21	2	
17 CENTRAL SQUARE PK.	102	82.01	6			B5	21	2	
18 CENTRAL SQUARE PK.	102	82.01	7			B5	21	2	
19 CENTRAL SQUARE PK.	102	82.01	8					2	
20 CENTRAL SQUARE PK.	103	82.01	9			B5	21	2	
21 CENTRAL SQUARE PK.	103	82.01	10			B5	21	2	
22 CENTRAL SQUARE PK.	103	82.01	11			B5	21	2	
23 CENTRAL SQUARE PK.	103	82.01	12			B5	21	2	
24 CENTRAL SQUARE PK.	103	82.01	13			B5	21	2	
25 CENTRAL SQUARE PK.	103	82.01	14			B5	21	2	
26 CENTRAL SQUARE PK.	103	82.01	15			B5	21	2	
27 CENTRAL SQUARE PK.	103	82.01	16			B5	21	2	
28 CENTRAL SQUARE PK.	103	82.01	17			B5	21	2	
29 CENTRAL SQUARE PK.	103	82.01	18			B5	21	2	
30 CENTRAL SQUARE PK.	103	82.01	19			B5	21	2	
31 CENTRAL SQUARE PK.	103	82.01	20			B5	21	2	
32 CENTRAL SQUARE PK.	103	82.01	21			B5	21	2	

Property Location	Page No.	Block No.	Lot No.	Lot Qualifier	Account No.	Zone	Tax Map	Property Class	Name of Owner
33 CENTRAL SQUARE PK.	103	82.01	22			B5	21	2	
34 CENTRAL SQUARE PK.	104	82.01	23			B5	21	2	
35 CENTRAL SQUARE PK.	104	82.01	24			B5	21	2	
36 CENTRAL SQUARE PK.	104	82.01	25			B5	21	2	
37 CENTRAL SQUARE PK.	104	82.01	26	C0037		B5	21	2	
38 CENTRAL SQUARE PK.	104	82.01	26	C0038		B5	21	2	
39 CENTRAL SQUARE PK.	104	82.01	26	C0039		B5	21	2	
40 CENTRAL SQUARE PK.	104	82.01	26	C0040		B5	21	2	
41 CENTRAL SQUARE PK.	104	82.01	26	C0041		B5	21	2	
42 CENTRAL SQUARE PK.	104	82.01	26	C0042		B5	21	2	
43 CENTRAL SQUARE PK.	104	82.01	26	C0043		B5	21	2	
44 CENTRAL SQUARE PK.	104	82.01	26	C0044		B5	21	2	
45 CENTRAL SQUARE PK.	104	82.01	26	C0045		B5	21	2	
46 CENTRAL SQUARE PK.	104	82.01	26	C0046		B5	21	2	
47 CENTRAL SQUARE PK.	104	82.01	26	C0047		B5	21	2	
48 CENTRAL SQUARE PK.	105	82.01	26	C0048		B5	21	2	
49 CENTRAL SQUARE PK.	105	82.01	26	C0049		B5	21	2	
50 CENTRAL SQUARE PK.	105	82.01	26	C0050		B5	21	2	
51 CENTRAL SQUARE PK.	105	82.01	26	C0051		B5	21	2	
52 CENTRAL SQUARE PK.	105	82.01	26	C0052		B5	21	2	
9 CHARLES ST.	352	210	9			R2		2	
14 CHARLES ST.	355	211	43			R2	73	4A	
15 CHARLES ST.	352	210	11					2	
16 CHARLES ST.	355	211	42		1296SQFTR	R2	73	2	
18 CHARLES ST.	355	211	41			R2	73	2	
19 CHARLES ST.	352	210	13			R2	73	2	
20 CHARLES ST.	355	211	40			R2	73	2	
22 CHARLES ST.	355	211	39			R2	73	2	
23 CHARLES ST.	352	210	15			R2	73	2	
24 CHARLES ST.	355	211	38			R2	73	2	
25 CHARLES ST.	352	210	17			R2	73	2	
26 CHARLES ST.	355	211	37			R2	73	2	
28 CHARLES ST.	355	211	36			R2	73	2	
29 CHARLES ST.	352	210	19			R2	73	2	
31 CHARLES ST.	352	210	20		1536SQFTR	R2	73	2	
35 CHARLES ST.	352	210	21			R2	73	2	
40 CHARLES ST.	355	211	50			R2	73	2	
42 CHARLES ST.	355	211	51			R2	73	2	
43 CHARLES ST.	358	211.01	16			R2	73	2	
44 CHARLES ST.	356	211	52			R2	73	2	
45 CHARLES ST.	358	211.01	15			R2	M73	2	
46 CHARLES ST.	356	211	53			R2	73	2	
47 CHARLES ST.	358	211.01	14			R2	73	2	
48 CHARLES ST.	356	211	54			R2	73	2	
49 CHARLES ST.	358	211.01	13			R2	73	2	
50 CHARLES ST.	356	211	55			R2	73	2	
51 CHARLES ST.	358	211.01	11			R2	73	2	
52 CHARLES ST.	356	211	56			R2	73	2	
54 CHARLES ST.	356	211	57			R2	73	2	
55 CHARLES ST.	358	211.01	9.02			R2	73	2	
56 CHARLES ST.	356	211	58			R2	73	2	
57 CHARLES ST.	358	211.01	8.02			R2	73	2	
58 CHARLES ST.	356	211	59			R2	73	2	
59 CHARLES ST.	358	211.01	7.02			R2	73	2	
60 CHARLES ST.	356	211	60			R2	73	2	
61 CHARLES ST.	358	211.01	6			R2	73	2	
62 CHARLES ST.	356	211	61			R2	73	2	
64 CHARLES ST.	356	211	62			R2	73	2	
66 CHARLES ST.	356	211	63			R2	73	2	
67 CHARLES ST.	359	211.02	6			R2	73	2	
68 CHARLES ST.	356	211	64			R2	73	2	
69 CHARLES ST.	359	211.02	7			R2		2	
70 CHARLES ST.	356	211	65			R2	73	2	
71 CHARLES ST.	359	211.02	8			R2	73	2	
72 CHARLES ST.	363	213	1.02			R2	74	2	
73 CHARLES ST.	363	213	1.03			R2	74	2	
E. CHESTNUT AVE.	136	98	36.01					1	

Property Location	Page No.	Block No.	Lot No.	Lot Qualifier	Account No.	Zone	Tax Map	Property Class	Name of Owner
136 E. CHESTNUT AVE.	140	99	55			R1	27	2	
139 E. CHESTNUT AVE.	127	93.01	20			R1	24	2	
142 E. CHESTNUT AVE.	140	99	57			R1	27	2	
143 E. CHESTNUT AVE.	127	93.01	14.01			R1	24	2	
147 E. CHESTNUT AVE.	127	93.01	14.02			R1	24	2	
148 E. CHESTNUT AVE.	140	99	61			R1	27	2	
149 E. CHESTNUT AVE.	127	93.01	9.02			R1	24	2	
150 E. CHESTNUT AVE.	140	99	64			R1	27	2	
154 E. CHESTNUT AVE.	140	99	66					2	
155 E. CHESTNUT AVE.	127	93.01	7			R1	24	2	
159 E. CHESTNUT AVE.	127	93.01	6			R1	0024	2	
160 E. CHESTNUT AVE.	140	99	68			R1	27	2	
161 E. CHESTNUT AVE.	126	93.01	5			R1	24	2	
162 E. CHESTNUT AVE.	140	99	72			R1	27	2	
165 E. CHESTNUT AVE.	126	93.01	4			R1	24	2	
169 E. CHESTNUT AVE.	126	93.01	3			R1	24	2	
170 E. CHESTNUT AVE.	141	99	73			R1	27	2	
172 E. CHESTNUT AVE.	141	99	74			R1	27	2	
173 E. CHESTNUT AVE.	126	93.01	2					2	
174 E. CHESTNUT AVE.	141	99	80.04			R1	27	2	
181 E. CHESTNUT AVE.	131	95.01	41.01					2	
188 E. CHESTNUT AVE.	141	99	80.03			R1	27	2	
191 E. CHESTNUT AVE.	131	95.01	35					1	
191 E CHESTNUT AVE.	131	95.01	37			R1		2	
195 E. CHESTNUT AVE.	131	95.01	33			R1	25	2	
200 E. CHESTNUT AVE.	141	99	80.012					1	
204 E. CHESTNUT AVE.	141	99	80.011			R1	27	2	
230 E. CHESTNUT AVE.	146	103	37.01			R1	29	2	
231 E. CHESTNUT AVE.	133	96	77			R1	25	2	
241 E. CHESTNUT AVE.	133	96	30			R1A	25	2	
245 E. CHESTNUT AVE.	136	98	24			R1	26	2	
251 E. CHESTNUT AVE.	136	98	37			R1A	26	2	
269 E. CHESTNUT AVE.	136	98	33			R1	26	2	
275 E. CHESTNUT AVE.	136	98	56.03			R1	26	2	
295 E. CHESTNUT AVE.	137	98	57			R1	26	2	
300 E. CHESTNUT AVE.	148	107	32					2	
302 E. CHESTNUT AVE.	148	107	33					2	
304 E. CHESTNUT AVE.	148	107	34					2	
306 E. CHESTNUT AVE.	148	107	35			R1	30	2	
309 E. CHESTNUT AVE.	139	98.01	47					2	
310 E. CHESTNUT AVE.	148	107	36					2	
311 E. CHESTNUT AVE.	138	98.01	46			R1	26	2	
1 CHESTNUT LA.	136	98	34			R1	26	2	
2 CHESTNUT LA.	136	98	36					2	
114 W. CHESTNUT AVE.	71	58	29			R2	14	2	
115 W. CHESTNUT AVE.	63	51.11	36			R2	12	2	
118 W. CHESTNUT AVE.	71	58	27			R2	14	2	
200 W. CHESTNUT AVE.	71	58	25			R2	14	2	
201 W. CHESTNUT AVE.	61	51.10	29			R2	12	2	
205 W. CHESTNUT AVE.	61	51.10	31			R2	12	2	
206 W. CHESTNUT AVE.	71	58	23.01					2	
209 W. CHESTNUT AVE.	61	51.10	33			R2	12	2	
212 W. CHESTNUT AVE.	71	58	21			R2	14	2	
214 W. CHESTNUT AVE.	71	58	19			R2	14	2	
215 W. CHESTNUT AVE.	61	51.10	35			R2	12	2	
216 W. CHESTNUT AVE.	71	58	17			R2	14	2	
217 W. CHESTNUT AVE.	61	51.10	37			R2	12	2	
218 W. CHESTNUT AVE.	71	58	15			R2	14	2	
220 W. CHESTNUT AVE.	71	58	13			R2	14	2	
301 W. CHESTNUT AVE.	56	51.06	29			R2	12	2	
305 W. CHESTNUT AVE.	56	51.06	31			R2	12	2	
309 W. CHESTNUT AVE.	56	51.06	33			R2	12	2	
310 W. CHESTNUT AVE.	71	58	11			R2	14	2	
312 W. CHESTNUT AVE.	71	58	9			R2	14	2	
314 W CHESTNUT AVE.	71	58	7			R2	14	2	
316 W. CHESTNUT AVE.	71	58	5			R2	14	2	
317 W. CHESTNUT AVE.	56	51.06	35			R2	12	2	

Property Location	Page No.	Block No.	Lot No.	Lot Qualifier	Account No.	Zone	Tax Map	Property Class	Name of Owner
401 W CHESTNUT AVE.	55	51.05	37			R2	12	2	
407 W CHESTNUT AVE.	55	51.05	39			R2	12	2	
412 W. CHESTNUT AVE.	70	58	1.01			R2	14	2	
413 W. CHESTNUT AVE.	55	51.05	42			R2	12	2	
513 W. CHESTNUT AVE.	64	52	7.01			R2	12	2	
517 W. CHESTNUT AVE.	64	52	9.01			R2	12	2	
519 W. CHESTNUT AVE.	64	52	11.01			R2	12	2	
521 W. CHESTNUT AVE.	64	52	13.01			R2	12	2	
22 CHRISTOL ST.	121	92	28					2	
30 CHRISTOL ST.	121	92	26					2	
34 CHRISTOL ST.	121	92	24			R2	0024	2	
40 CHRISTOL ST.	121	92	22					2	
41 CHRISTOL ST.	125	93	120					2	
42 CHRISTOL ST.	121	92	21			R2	24	2	
43 CHRISTOL ST.	126	93	121			R2	24	2	
44 CHRISTOL ST.	120	92	20					2	
45 CHRISTOL ST.	126	93	122					2	
47 CHRISTOL ST.	126	93	123					2	
50 CHRISTOL ST.	120	92	18.01			R2	24	2	
52 CHRISTOL ST.	120	92	17.01			R2	24	2	
53 CHRISTOL ST.	126	93	124			R2	24	2	
57 CHRISTOL ST.	126	93	125			R2	24	2	
58 CHRISTOL ST.	120	92	15					2	
61 CHRISTOL ST.	126	93	126					2	
62 CHRISTOL ST.	120	92	13					2	
65 CHRISTOL ST.	126	93	127					2	
67 CHRISTOL ST.	126	93	128			R2	24	2	
68 CHRISTOL ST.	120	92	12			R2	24	2	
74 CHRISTOL ST.	120	92	11			R2	24	2	
80 CHRISTOL ST.	120	92	10			R2	24	2	
86 CHRISTOL ST.	120	92	9			R2	24	2	
88 CHRISTOL ST.	136	97	74			R1	25	2	
90 CHRISTOL ST.	135	97	73			R1	25	2	
94 CHRISTOL ST.	135	97	72			R1	25	2	
98 CHRISTOL ST.	135	97	71			R1	25	2	
102 CHRISTOL ST.	135	97	70			R1	25	2	
106 CHRISTOL ST.	135	97	69			R1	25	2	
110 CHRISTOL ST.	135	97	68			R1	25	2	
114 CHRISTOL ST.	135	97	67			R1	25	2	
118 CHRISTOL ST.	135	97	66			R1	25	2	
122 CHRISTOL ST.	135	97	65			R1	25	2	
126 CHRISTOL ST.	135	97	63			R1	25	2	
132 CHRISTOL ST.	135	97	62			R1	25	2	
138 CHRISTOL ST.	135	97	61			R1	26	2	
143 CHRISTOL ST.	132	96	4			R1	25	2	
144 CHRISTOL ST.	135	97	60			R1	25	2	
150 CHRISTOL ST.	135	97	59			R1	25	2	
156 CHRISTOL ST.	134	97	58			R1	26	2	
162 CHRISTOL ST.	134	97	57			R1	26	2	
168 CHRISTOL ST.	134	97	56			R1	26	2	
169 CHRISTOL ST.	137	98	61			R1	26	2	
175 CHRISTOL ST.	137	98	62					2	
176 CHRISTOL ST.	134	97	55			R1	M26	2	
181 CHRISTOL ST.	137	98	63			R1	26	2	
182 CHRISTOL ST.	134	97	53.02			R1	26	2	
188 CHRISTOL ST.	134	97	52.02					2	
196 CHRISTOL ST.	134	97	51.02			R1	26	2	
205 CHRISTOL ST.	137	98	58			R1	26	2	
206 CHRISTOL ST.	134	97	50					2	
214 CHRISTOL ST.	134	97	4			R1	26	2	
217 CHRISTOL ST.	137	98.01	5					2	
222 CHRISTOL ST.	134	97	3					2	
225 CHRISTOL ST.	137	98.01	9			R1	61	2	
228 CHRISTOL ST.	137	98.01	13					2	
230 CHRISTOL ST.	134	97	2			R1	26	2	
234 CHRISTOL ST.	133	97	1.03			R1	26	2	
238 CHRISTOL ST.	134	97	1.05			R1	26	2	

Property Location	Page No.	Block No.	Lot No.	Lot Qualifier	Account No.	Zone	Tax Map	Property Class	Name of Owner
242 CHRISTOL ST.	134	97	1.012				26	2	
246 CHRISTOL ST.	134	97	1.011				26	2	
247 CHRISTOL ST.	137	98.01	19					2	
490 CHRISTOL ST.	137	98.01	15.02				26	2	
1 CLARENDON CT.	171	125.01	29.01			R1	36	2	
18 CLARENDON CT.	174	125.03	6			R1	36	2	
20 CLARENDON CT.	174	125.03	10		2140SQFTR1	R1	36	2	
21 CLARENDON CT.	170	125.01	28			R1	36	2	
24 CLARENDON CT.	174	125.03	12			R1	36	2	
25 CLARENDON CT.	170	125.01	25			R1	36	2	
29 CLARENDON CT.	170	125.01	22			R1	36	2	
30 CLARENDON CT.	174	125.03	16.01			R1	36	2	
33 CLARENDON CT.	170	125.01	20			R1	36	2	
36 CLARENDON CT.	174	125.03	19			R1	36	2	
37 CLARENDON CT.	170	125.01	15			R1	36	2	
38 CLARENDON CT.	174	125.03	20			R1	36	2	
39 CLARENDON CT.	170	125.01	14			R1	36	2	
40 CLARENDON CT.	174	125.03	21			R1	36	2	
42 CLARENDON CT.	174	125.03	22			R1	36	2	
46 CLARENDON CT.	174	125.03	23			R1	36	2	
59 CLARENDON CT.	170	125.01	12.02			R1	36	2	
65 CLARENDON CT.	170	125.01	11.02					2	
71 CLARENDON CT.	170	125.01	9.02			R1	36	2	
77 CLARENDON CT.	170	125.01	8.02			R1	36	2	
83 CLARENDON CT.	170	125.01	7.02					2	
91 CLARENDON CT.	170	125.01	5.02			R1	36	2	
99 CLARENDON CT.	170	125.01	4.02			R1	36	2	
102 CLARENDON CT.	173	125.02	14			R1	36	2	
107 CLARENDON CT.	169	125.01	3			R1	36	2	
108 CLARENDON CT.	173	125.02	13			R1	36	2	
111 CLARENDON CT.	169	125.01	1			R1	36	2	
112 CLARENDON CT.	173	125.02	12			R1	36	2	
CLIFFWOOD PL.	224	143.01	6.12					1	
2 CLIFFWOOD PL.	222	143	8			R2	47	2	
3 CLIFFWOOD PL.	226	143.02	25			R2	47	2	
4 CLIFFWOOD PL.	222	143	9					2	
7 CLIFFWOOD PL.	226	143.02	23			R2	47	2	
8 CLIFFWOOD PL.	222	143	10			R2	47	2	
9 CLIFFWOOD PL.	226	143.02	22.01			R2	47	2	
10 CLIFFWOOD PL.	222	143	11.01		1615SQFT			2	
11 CLIFFWOOD PL.	226	143.02	21			R2	47	2	
12 CLIFFWOOD PL.	223	143	14					2	
13 CLIFFWOOD PL.	226	143.02	20			R2	47	2	
14 CLIFFWOOD PL.	223	143	15.02			R2	47	2	
15 CLIFFWOOD PL.	226	143.02	18			R2	47	2	
18 CLIFFWOOD PL.	223	143	15.01					2	
20 CLIFFWOOD PL.	223	143	19				47	2	
21 CLIFFWOOD PL.	226	143.02	15					2	
22 CLIFFWOOD PL.	223	143	20			R2	47	2	
25 CLIFFWOOD PL.	226	143.02	13			R2		2	
8 CLINTON PL.	310	183.01	80			B3	64	2	
12 CLINTON PL.	310	183.01	76			R2	64	2	
19 CLINTON PL.	306	182	7			R2	64	2	
20 CLINTON PL.	310	183.01	72			R2	64	2	
21 CLINTON PL.	306	182	9			R2	64	2	
24 CLINTON PL.	310	183.01	68			R2	64	2	
25 CLINTON PL.	306	182	11			R2	0064	2	
28 CLINTON PL.	310	183.01	66			R2	64	2	
30 CLINTON PL.	310	183.01	63			R2	64	2	
36 CLIVE ST.	7	4.01	1			R1	3	2	
45 CLIVE ST.	2	3	46			R2	2	2	
46 CLIVE ST.	9	4.02	16.04					2	
47 CLIVE ST.	2	3	48			R2	2	2	
52 CLIVE ST.	9	4.02	16.05					2	
61 CLIVE ST.	2	3	53			R2	2	2	
66 CLIVE ST.	9	4.02	16			R1	3	2	
73 CLIVE ST.	2	3	58			R2	2	2	

Property Location	Page No.	Block No.	Lot No.	Lot Qualifier	Account No.	Zone	Tax Map	Property Class	Name of Owner
76 CLIVE ST.	10	4.02	39.01			R1	3	2	
77 CLIVE ST.	2	3	67			R2	2	15F	
84 CLIVE ST.	10	4.02	38.01			R1	3	2	
92 CLIVE ST.	10	4.02	37			R1	3	2	
93 CLIVE ST.	2	3	69			R2	2	2	
99 CLIVE ST.	3	3	70			R2	2	2	
100 CLIVE ST.	10	4.02	36			R1	3	2	
1 COAN PL.	343	202	1.01			LI	69	4B	
5 COAN PL.	341	199	37			R2	69	2	
6 COAN PL.	342	200	43			R2	70	2	
9 COAN PL.	341	199	18			R2	69	2	
10 COAN PL.	342	200	27			R2	69	2	
11 COAN PL.	340	199	16		1331SQFTR	R2	69	2	
16 COAN PL.	342	200	30			R2	69	2	
20 COAN PL.	342	200	32			R2	69	2	
21 COAN PL.	340	199	14			R2	69	2	
24 COAN PL.	342	200	35			R2	69	2	
25 COAN PL.	341	199	38			R2	69	2	
29 COAN PL.	341	199	39			R2	69	2	
11 COLONIAL CT.	2	3	60			R2	2	2	
12 COLONIAL CT.	2	3	65			R2	3	2	
17 COLONIAL CT.	2	3	62			R2	2	2	
18 COLONIAL CT.	2	3	63			R2	2	2	
101 COLUMBIA AVE.	59	51.08	11			R2	11	2	
102 COLUMBIA AVE.	64	51.12	32			R2	11	2	
104 COLUMBIA AVE.	64	51.12	29			R2	11	2	
105 COLUMBIA AVE.	59	51.08	13			R2	11	2	
109 COLUMBIA AVE.	59	51.08	15			R2	11	2	
110 COLUMBIA AVE.	64	51.12	27			R2	11	2	
113 COLUMBIA AVE.	59	51.08	17			R2	11	2	
114 COLUMBIA AVE.	64	51.12	25			R2	11	2	
117 COLUMBIA AVE.	59	51.08	19			R2	11	2	
120 COLUMBIA AVE.	64	51.12	22			R2	11	2	
121 COLUMBIA AVE.	59	51.08	21			R2	11	2	
200 COLUMBIA AVE.	62	51.11	5			R2	12	2	
201 COLUMBIA AVE.	61	51.10	16			R2	12	2	
204 COLUMBIA AVE.	62	51.11	3			R2	12	2	
205 COLUMBIA AVE.	61	51.10	18			R2	12	2	
208 COLUMBIA AVE.	62	51.11	1.01			R2	12	2	
209 COLUMBIA AVE.	61	51.10	20			R2	12	2	
212 COLUMBIA AVE.	62	51.11	1			R2	12	2	
215 COLUMBIA AVE.	61	51.10	22			R2	12	2	
216 COLUMBIA AVE.	63	51.11	42			R2	12	2	
219 COLUMBIA AVE.	61	51.10	24.02			R2	12	2	
223 COLUMBIA AVE.	61	51.10	27			R2	12	2	
8 CONCORD AVE.	180	126	76			R1	39	2	
14 CONCORD AVE.	180	126	77			R1	39	2	
22 CONCORD AVE.	180	126	78			R1	39	2	
30 CONCORD AVE.	180	126	79			R1	39	2	
33 CONCORD AVE.	183	126.01	4			R1	39	2	
41 CONCORD AVE.	183	126.01	5			R1	39	2	
42 CONCORD AVE.	185	126.03	54			R1	39	2	
50 CONCORD AVE.	185	126.03	55				39	2	
53 CONCORD AVE.	183	126.01	6			R1	39	2	
54 CONCORD AVE.	185	126.03	56			R1	39	2	
60 CONCORD AVE.	185	126.03	57			R1	39	2	
68 CONCORD AVE.	185	126.03	58				39	2	
74 CONCORD AVE.	185	126.03	59			R1	39	2	
82 CONCORD AVE.	185	126.03	60				39	2	
90 CONCORD AVE.	185	126.03	99			R1	39	2	
1 CONNER AVE	90	73	16					2	
CONNOR AVE	92	74	35				18	15C	
4 CONNOR AVE.	93	76	30			R2	18	2	
9 CONNOR AVE.	90	73	22			R2	18	2	
15 CONNOR AVE.	90	73	23					2	
16 CONNOR AVE.	92	75	29			R2	18	2	
23 CONNOR AVE.	90	73	27					2	

Property Location	Page No.	Block No.	Lot No.	Lot Qualifier	Account No.	Zone	Tax Map	Property Class	Name of Owner
24 CONNOR AVE.	92	75	30					2	
29 CONNOR AVE.	90	73	28					2	
30 CONNOR AVE.	92	75	31					2	
34 CONNOR AVE.	92	75	32			R2	18	2	
40 CONNOR AVE.	92	75	33			R2	18	2	
43 CONNOR AVE.	92	74	32					2	
44 CONNOR AVE.	92	75	34					2	
49 CONNOR AVE.	92	74	33			R2	18	2	
55 CONNOR AVE.	92	74	34			R2	18	2	
70 CONNOR AVE.	92	75	35			R2	18	2	
COPPERFIELD LANE	47	49	11			R7		4C	
6 CREST DR.	137	98	68			R1	26	2	
17 CREST DR.	137	98	64			R1	26	2	
18 CREST DR.	137	98	66					2	
30 CREST DR.	136	98	35			R1	M26	2	
11 CUMMINGS CT.	123	93	82				24	2	
12 CUMMINGS CT.	124	93	89			R2	24	2	
15 CUMMINGS CT.	123	93	83			R2	24	2	
16 CUMMINGS CT.	124	93	88			R2	24	2	
19 CUMMINGS CT.	123	93	84			R2	24	2	
20 CUMMINGS CT.	124	93	87			R2	24	2	
21 CUMMINGS CT.	124	93	85			R2	24	2	
22 CUMMINGS CT.	124	93	86			R2	24	2	
27 DELAWARE AVE.	296	176	62			R2	61	2	
35 DELAWARE AVE.	300	179	49			R2	61	2	
36 DELAWARE AVE.	299	178	12			R2	61	2	
43 DELAWARE AVE.	300	179	48			R2	61	2	
44 DELAWARE AVE.	299	178	11			R2	61	2	
47 DELAWARE AVE.	300	179	47			R2	61	2	
48 DELAWARE AVE.	299	178	10			R2	60	2	
50 DELAWARE AVE.	299	178	8			R2	60	2	
68 DELAWARE AVE.	378	223	33	1364SQFTR		R2	62	2	
71 DELAWARE AVE.	374	219	65			R2	63	2	
72 DELAWARE AVE.	378	223	34			R2	62	2	
87 DELAWARE AVE.	375	220	55			R2	63	2	
88 DELAWARE AVE.	379	224	46			R2	62	2	
91 DELAWARE AVE.	375	220	54			R2	63	2	
92 DELAWARE AVE.	379	224	47			R2	62	2	
DELLWOOD RD	177	125.07	14					15D	
194 DELLWOOD RD.	177	125.07	13			R1	38	2	
201 DELLWOOD RD.	176	125.06	16			R1	37	2	
202 DELLWOOD RD.	177	125.07	11			R1	38	2	
204 DELLWOOD RD.	177	125.07	12			R1	38	2	
207 DELLWOOD RD.	176	125.06	17			R1	37	2	
211 DELLWOOD RD.	176	125.06	18			R1	37	2	
216 DELLWOOD RD.	177	125.07	10			R1	38	2	
DELMAR PL	364	214.01	7				74	15C	
DELMAR PL	364	214.01	8				74	15C	
DELMAR PL	365	214.02	2				74	15C	
7 DELMAR PL.	365	214.02	1			R2	74	2	
11 DENISE CT.	90	73	24			R2	18	2	
17 DENISE CT.	90	73	25					2	
25 DENISE CT.	90	73	26					2	
DESSER PL	69	57	13				15	15C	
DESSER PL	70	57.01	15				15	15C	
16 DESSER PL.	69	57	14			R2	15	2	
18 DESSER PL.	69	57	15			R2	15	2	
19 DESSER PL.	70	57.01	14			R2	15	2	
20 DESSER PL.	70	57	16			R2	15	2	
21 DESSER PL.	70	57.01	28			R2	15	2	
22 DESSER PL.	70	57	17			R2	15	2	
24 DESSER PL.	70	57	18			R2	15	2	
26 DESSER PL.	70	57	19			R2	15	2	
28 DESSER PL.	70	57	20			R2	15	2	
29 DESSER PL.	70	57.01	27			R2	15	2	
30 DESSER PL.	70	57	21			R2	15	2	
31 DESSER PL.	70	57.01	26			R2	15	2	

Property Location	Page No.	Block No.	Lot No.	Lot Qualifier	Account No.	Zone	Tax Map	Property Class	Name of Owner
1 DIVISION ST.	262	154.03	34			R2	53	2	
2 DIVISION ST.	263	154.04	19			R2	53	2	
3 DIVISION ST.	262	154.03	33			R2	53	2	
4 DIVISION ST.	263	154.04	18			R2	53	2	
5 DIVISION ST.	262	154.03	32			R2	53	2	
6 DIVISION ST.	263	154.04	17			R2	53	2	
7 DIVISION ST.	262	154.03	31			R2	53	2	
8 DIVISION ST.	263	154.04	16			R2	53	2	
9 DIVISION ST.	262	154.03	30			R2	53	2	
10 DIVISION ST.	263	154.04	15			R2	53	2	
12 DIVISION ST.	263	154.04	14			R2	53	2	
14 DIVISION ST.	263	154.04	13			R2	53	2	
45 DIVISION ST.	258	154.01	37			R2	53	2	
65 DIVISION ST.	257	154	34			R2	53	2	
DOLORES DR	29	37.01	21				8.01	15C	
DOLORES DR	30	37.03	14			8.01		15C	
27 DOLORES DR.	29	37.01	20			R2	8.01	2	
29 DOLORES DR.	29	37.01	19			R2	8.01	2	
30 DOLORES DR.	30	37.03	13			R2	8.01	2	
31 DOLORES DR.	29	37.01	18			R2	8.01	2	
33 DOLORES DR.	29	37.01	17			R2	8.01	2	
34 DOLORES DR.	30	37.03	12			R2	8.1	2	
35 DOLORES DR.	29	37.01	16			R2	8.1	2	
37 DOLORES DR.	29	37.01	15			R2	8.01	2	
38 DOLORES DR.	30	37.03	11			R2	8.1	2	
39 DOLORES DR.	28	37.01	14			R2	8.01	2	
40 DOLORES DR.	30	37.05	10			R2	8.01	2	
41 DOLORES DR.	28	37.01	13			R2	8.01	2	
42 DOLORES DR.	30	37.05	9			R2	8.01	2	
43 DOLORES DR.	28	37.01	12			R2	8.01	2	
44 DOLORES DR.	30	37.05	8			R2	8.01	2	
45 DOLORES DR.	28	37.01	11			R2	8.1	2	
46 DOLORES DR.	30	37.05	7			R2	8.1	2	
47 DOLORES DR.	28	37.01	10			R2	8.01	2	
49 DOLORES DR.	28	37.01	9			R2	8.01	2	
51 DOLORES DR.	28	37.01	8			R2	8.01	2	
53 DOLORES DR.	28	37.01	7			R2	8.01	2	
55 DOLORES DR.	28	37.01	6			R2	8.01	2	
3 DORIAN RD.	11	4.03	6			R1	3.1	2	
8 DORIAN RD.	13	6.01	10			R1	3.1	2	
9 DORIAN RD.	11	4.03	5			R1	3	2	
15 DORIAN RD.	10	4.03	4			R1	3.1	2	
18 DORIAN RD.	13	6.01	11			R1	3.1	2	
19 DORIAN RD.	10	4.03	3			R1	3.1	2	
27 DORIAN RD.	10	4.03	2			R1	3.1	2	
28 DORIAN RD.	13	6.01	12			R1	3.1	2	
DOUGLAS DR	30	37.03	8				8.01	15C	
14 DOUGLAS DR.	30	37.05	12			R2	8.1	2	
16 DOUGLAS DR.	30	37.05	11			R2	8.01	2	
17 DOUGLAS DR.	30	37.03	9			R2	8.1	2	
19 DOUGLAS DR.	30	37.03	10			R2	8.1	2	
DURHAM AVE	27	37	1.02			R2	8.01	15C	
DURHAM AVE	27	37	5.03			R2	8.01	15C	
DURHAM AVE	27	37	5.121			LI	8.01	1	
DURHAM AVE	27	37	13.01			LI	8	1	
DURHAM AVE	70	57.01	11				15	15C	
DURHAM AVE.	88	69	125.07			LI	17	15C	
2 DURHAM AVE.	76	60	59			R4	14	15D	
16 DURHAM AVE.	76	60	58			R4	14	2	
19 DURHAM AVE.	119	91	42.03			R3	26	2	
24 DURHAM AVE.	76	60	56			R4	14	15A	
33 DURHAM AVE.	119	91	40					2	
48 DURHAM AVE.	75	60	42			R2	14	2	
52 DURHAM AVE.	75	60	44			R2	14	2	
56 DURHAM AVE.	75	60	47			R2	14	2	
57 DURHAM AVE.	117	90	1					2	
64 DURHAM AVE.	75	60	49			R2	14	2	

Property Location	Page No.	Block No.	Lot No.	Lot Qualifier	Account No.	Zone	Tax Map	Property Class	Name of Owner
65 DURHAM AVE.	118	90	59					2	
67 DURHAM AVE.	118	90	53			R3	23	2	
68 DURHAM AVE.	75	60	52			R2	14	2	
72 DURHAM AVE.	75	60	53.01			R2	14	2	
84 DURHAM AVE.	69	56	54			R2	M13	2	
88 DURHAM AVE.	69	56	55			R2	13	2	
90 DURHAM AVE.	69	56	56			R2	13	2	
91 DURHAM AVE.	108	84	50					2	
96 DURHAM AVE.	68	56	29			R2	13	2	
99 DURHAM AVE.	107	84	48					2	
100 DURHAM AVE.	68	56	32			R2	13	15D	
103 DURHAM AVE.	107	84	46			R2	22	2	
107 DURHAM AVE.	107	84	44					2	
111 DURHAM AVE.	107	84	42			R2	22	2	
112 DURHAM AVE.	66	54	17			R2	13	2	
113 DURHAM AVE.	107	84	40					2	
116 DURHAM AVE.	66	54	19			R2	13	2	
117 DURHAM AVE.	107	84	36					2	
118 DURHAM AVE.	66	54	21			R2	13	2	
121 DURHAM AVE.	107	84	35			R2	22	2	
124 DURHAM AVE.	66	54	23			R2	13	2	
125 DURHAM AVE.	107	84	32					2	
131 DURHAM AVE.	107	84	30					2	
134 DURHAM AVE.	66	54	25			R2	13	2	
136-140 DURHAM AVE.	66	54	28			R2	13	4A	
156 DURHAM AVE.	47	49	6			B2	10	2	
157 DURHAM AVE.	99	82	43			R6	21	2	
158 DURHAM AVE.	47	49	2					4C	
159 DURHAM AVE.	99	82	47	C0001				2	
161 DURHAM AVE.	99	82	47	C0002				2	
163 DURHAM AVE.	99	82	48			R6	21	2	
166 DURHAM AVE.	48	49	55			B2	M10	4A	
171 DURHAM AVE.	99	82	53.01			R6	21	2	
171-193 DURHAM AVE.	100	82	53.13			R6	21	15F	
173 DURHAM AVE.	99	82	53.02			R6	21	2	
175 DURHAM AVE.	99	82	53.03			R6	21	2	
177 DURHAM AVE.	99	82	53.04			R6	21	2	
179 DURHAM AVE.	100	82	53.05			R6	21	2	
181 DURHAM AVE.	100	82	53.06			R6	21	2	
183 DURHAM AVE.	100	82	53.07			R6	21	2	
185 DURHAM AVE.	100	82	53.08			R6	21	2	
187 DURHAM AVE.	100	82	53.09			R6	21	2	
189 DURHAM AVE.	100	82	53.10		1295SQFT	R6	21	2	
191 DURHAM AVE.	100	82	53.11			R6	21	2	
193 DURHAM AVE.	100	82	53.12			R6	21	2	
197 DURHAM AVE.	100	82	60			R6	21	2	
212 DURHAM AVE.	27	37	5.051			R2LI	8.01	15C	
215 DURHAM AVE.	89	71	37.02			R6B3		4A	
227 DURHAM AVE.	85	66	7			R2	16	2	
229 DURHAM AVE.	85	66	4			R2	16	2	
231 DURHAM AVE.	85	66	1			R2	16	1	
271 DURHAM AVE.	84	65	4			R2	16	2	
277 DURHAM AVE.	84	65	2			R2	16	2	
283 DURHAM AVE.	84	65	1			R2	16	2	
284 DURHAM AVE.	34	42	8			R2	8.1	2	
285 DURHAM AVE.	83	64	2			R2	16	2	
287 DURHAM AVE.	83	64	4			R2	16	2	
288 DURHAM AVE.	34	42	14			R2	8.1	2	
290 DURHAM AVE.	34	42	12			R2	8.1	2	
300 DURHAM AVE.	33	41	9			R2	8.1	2	
305 DURHAM AVE.	83	63	1			R2	16	2	
311 DURHAM AVE.	83	63	4.02			R2	16	2	
312 DURHAM AVE.	34	41	29			R2	8.01	2	
318 DURHAM AVE.	33	40	12			R2	8.01	2	
320 DURHAM AVE.	33	40	14			R2	8.1	2	
321 DURHAM AVE.	78	61	5			R2	15	2	
324 DURHAM AVE.	33	40	16			R2	8.1	2	

Property Location	Page No.	Block No.	Lot No.	Lot Qualifier	Account No.	Zone	Tax Map	Property Class	Name of Owner
325 DURHAM AVE.	78	61	1			R2	15	2	
326 DURHAM AVE.	33	40	37			R2	8.01	2	
328 DURHAM AVE.	32	39	42			R2	8.01	2	
330 DURHAM AVE.	32	39	43			R2	8.01	2	
332 DURHAM AVE.	32	39	55		1544SQFTR	R2	8.01	2	
333 DURHAM AVE.	80	61	52			R2	15	2	
334 DURHAM AVE.	32	39	54			R2	801	2	
336 DURHAM AVE.	31	38	19			R2	8.01	2	
340 DURHAM AVE.	31	38	21			R2	8.1	2	
341 DURHAM AVE.	80	61	51			R2	15	2	
346 DURHAM AVE.	28	37.01	1			R2	8.01	2	
349 DURHAM AVE.	80	61	50			R2	15	2	
352 DURHAM AVE.	28	37.01	2			R2	8.01	2	
355 DURHAM AVE.	78	61	19.01			R2	15	2	
358 DURHAM AVE.	28	37.01	3			R2	8.1	2	
359 DURHAM AVE.	78	61	19.02			R2	15	2	
363 DURHAM AVE.	78	61	19.03			R2	15	2	
364 DURHAM AVE.	28	37.01	4			R2	8.01	2	
370 DURHAM AVE.	28	37.01	5			R2	8.01	2	
387 DURHAM AVE.	70	57.01	12			R2	15	2	
EDITH AVE	94	76	40				18	15C	
EDITH AVE	94	76	41				18	15C	
8 EDITH AVE.	93	76	31			R2	18	2	
9 EDITH AVE.	92	75	28					2	
12 EDITH AVE.	93	76	32					2	
15 EDITH AVE.	93	75	42					2	
16 EDITH AVE.	93	76	33			R2	18	2	
20 EDITH AVE.	93	76	34			R2	18	2	
21 EDITH AVE.	93	75	41					2	
26 EDITH AVE.	94	76	35					2	
27 EDITH AVE.	93	75	40			R2	18	2	
32 EDITH AVE.	94	76	36					2	
33 EDITH AVE.	93	75	39			R2	18	2	
36 EDITH AVE.	94	76	37			R2		2	
39 EDITH AVE.	93	75	38					2	
42 EDITH AVE.	94	76	38					2	
45 EDITH AVE.	93	75	37					2	
48 EDITH AVE.	94	76	39					2	
69 EDITH AVE.	93	75	36					2	
9 EGGERT AVE.	325	192	15			R2	66	2	
14 EGGERT AVE.	328	194	40			R2	66	2	
15 EGGERT AVE.	325	192	13			R2	66	2	
18 EGGERT AVE.	328	194	37			R2	66	2	
19 EGGERT AVE.	325	192	10			R2	66	2	
25 EGGERT AVE.	325	192	7			R2	66	2	
28 EGGERT AVE.	328	194	35			R2	66	2	
29 EGGERT AVE.	325	192	5			R2	66	2	
32 EGGERT AVE.	328	194	33			R2	66.	2	
33 EGGERT AVE.	325	192	3			R2	66	2	
36 EGGERT AVE.	328	194	29			R2	66	2	
45 EGGERT AVE.	325	192	1			R2	66	2	
46 EGGERT AVE.	327	193	24			R2	66	2	
47 EGGERT AVE.	324	191	14.02			R2	66	2	
50 EGGERT AVE.	327	193	22			R2	66	2	
55 EGGERT AVE.	324	191	11			R2	60	2	
58 EGGERT AVE.	326	193	18			R2	66	2	
59 EGGERT AVE.	324	191	8			R2	66	2	
62 EGGERT AVE.	326	193	16			R2	66	2	
63 EGGERT AVE.	324	191	5.02			R2	66	2	
64 EGGERT AVE.	326	193	14			R2	66	2	
67 EGGERT AVE.	324	191	3.02			R2	66	2	
68 EGGERT AVE.	326	193	11			R2	66	2	
71 EGGERT AVE.	324	191	2			R2	66	2	
72 EGGERT AVE.	326	193	7			R2	66	2	
73 EGGERT AVE.	324	191	1			R2	66	2	
8 ELECTRIC ST.	34	41	30			R2	8.01	2	
10 ELECTRIC ST.	34	41	23			R2	8.01	2	

Property Location	Page No.	Block No.	Lot No.	Lot Qualifier	Account No.	Zone	Tax Map	Property Class	Name of Owner
11 ELECTRIC ST.	33	40	9			R2	8.01	2	
12 ELECTRIC ST.	34	41	19			R2	8.1	2	
14 ELECTRIC ST.	34	41	21		1093SQFTR	R2	8.1	2	
15 ELECTRIC ST.	33	40	40			R2	8.1	2	
19 ELECTRIC ST.	33	40	39.01					2	
23 ELECTRIC ST.	33	40	39.02			R2		2	
23 ELM AVE.	143	100	38.01					2	
27 ELM AVE.	143	100	30.01			R1	27	2	
29 ELM AVE.	143	100	29			R1	27	2	
31 ELM AVE.	143	100	28				27	2	
32 ELM AVE.	144	101	50					15D	
39 ELM AVE.	143	100	26			R1		2	
44 ELM AVE.	144	101	60					15D	
45 ELM AVE.	142	100	23					2	
52 ELM AVE.	144	101	61.02					15D	
54 ELM AVE.	144	101	65			R1	28	2	
55 ELM AVE.	142	100	22					2	
58 ELM AVE.	144	101	65.02			R1	28	2	
59 ELM AVE.	141	100	6			R1	27	2	
64 ELM AVE.	144	101	65.01			R1	28	2	
1-3 ELM CT.	77	60	70			R4	14	4A	
2 ELM CT.	76	60	57.05			R4	14	2	
4 ELM CT.	76	60	57.06			R4	14	4C	
5 ELM CT.	77	60	72			R4	14	2	
7 ELM CT.	77	60	73		1196SQFTR	R4	14	2	
9 ELM CT.	77	60	74			R4	14	2	
11 ELM CT.	77	60	75			R4	14	2	
15 ELM CT.	76	60	57.02			R4	14	4C	
17 ELM CT.	76	60	57.03			R4	14	4C	
0 ELY CT.	225	143.02	5			R2	47	2	
1 ELY CT.	225	143.01	15					2	
2 ELY CT.	225	143.02	6			R2	47	2	
3 ELY CT.	225	143.01	13			R2	47	2	
4 ELY CT.	225	143.02	8			R2	47	2	
5 ELY CT.	225	143.01	12			R2	47	2	
6 ELY CT.	225	143.02	9					2	
7 ELY CT.	224	143.01	6.05			R2	47	2	
ESSEX & SAFETY PL	210	132	42					15C	
ESSEX AVE	26	35.01	4				19	5A	
ESSEX AVE	26	35.01	4.01				19	15C	
ESSEX AVE.	26	35.01	4.01	B01			M41	4A	
ESSEX AVE.	26	35.01	4.02	B01			M20	4A	
ESSEX AVE.	26	35.01	4.02	B02			M20	4A	
ESSEX AVE	209	132	1			B4	44	1	
ESSEX AVE.	209	132	1	B01			M44	4A	
ESSEX AVE.	210	132	1	B02			M44	4A	
ESSEX AVE	210	132	36					1	
ESSEX AVE	211	133	59			R2	44	15C	
ESSEX AVE.	222	142	48.06					1	
1 ESSEX AVE.	221	142	48.01					4A	
19 ESSEX AVE.	222	142	48.07			R2	47	2	
36 ESSEX AVE.	211	133	60			R2		2	
40 ESSEX AVE.	211	133	61			R4		2	
41 ESSEX AVE.	221	142	46			R2	47	2	
44 ESSEX AVE.	211	133	62			R2	44	2	
45 ESSEX AVE.	221	142	45			R2	47	2	
48 ESSEX AVE.	211	133	56			R2		2	
49 ESSEX AVE.	221	142	44			R2	47	2	
63 ESSEX AVE.	217	141	8.02			R2	46	2	
64 ESSEX AVE.	210	132	53					2	
65 ESSEX AVE.	216	141	8.01			R2	46	2	
68 ESSEX AVE.	210	132	54					2	
74 ESSEX AVE.	211	132	55					2	
75 ESSEX AVE.	216	141	7			R2	46	2	
78 ESSEX AVE.	211	132	56					2	
81 ESSEX AVE.	216	141	6.01			R2	0046	2	
82 ESSEX AVE.	211	132	57			R2	44	2	

Property Location	Page No.	Block No.	Lot No.	Lot Qualifier	Account No.	Zone	Tax Map	Property Class	Name of Owner
83 ESSEX AVE.	216	141	6.02			R2	M46	2	
87 ESSEX AVE.	216	141	3.02			R2	46	2	
91 ESSEX AVE.	216	141	1			R2	45	2	
92 ESSEX AVE.	210	132	39					2	
97 ESSEX AVE.	213	140	8.02			R2	45	2	
98 ESSEX AVE.	210	132	40					15C	
101 ESSEX AVE.	213	140	6			R2	45	2	
105 ESSEX AVE.	213	140	3.02			R2	45	2	
108 ESSEX AVE.	210	132	3.01			B4	44	4A	
109 ESSEX AVE.	213	140	1			R2	45	2	
165-101 ESSEX AVE.	206	131.01	6	C0101		R4	43	2	
165-102 ESSEX AVE.	206	131.01	6	C0102		R4	43	2	
165-103 ESSEX AVE.	206	131.01	6	C0103		R4	43	2	
165-104 ESSEX AVE.	206	131.01	6	C0104		R4	43	2	
165-105 ESSEX AVE.	206	131.01	6	C0105		R4	43	2	
165-106 ESSEX AVE.	207	131.01	6	C0106		R4	43	2	
165-107 ESSEX AVE.	207	131.01	6	C0107		R4	43	2	
165-108 ESSEX AVE.	207	131.01	6	C0108		R4	43	2	
165-109 ESSEX AVE.	207	131.01	6	C0109		R4	43	2	
165-110 ESSEX AVE.	207	131.01	6	C0110		R4	43	2	
165-201 ESSEX AVE.	207	131.01	6	C0201		R4	43	2	
165-202 ESSEX AVE.	207	131.01	6	C0202		R4	43	2	
165-203 ESSEX AVE.	207	131.01	6	C0203		R4	43	2	
165-204 ESSEX AVE.	207	131.01	6	C0204		R4	M43	2	
165-205 ESSEX AVE.	207	131.01	6	C0205		R4	43	2	
165-206 ESSEX AVE.	207	131.01	6	C0206		B3	43	2	
165-207 ESSEX AVE.	207	131.01	6	C0207		R4	43	2	
165-301 ESSEX AVE.	207	131.01	6	C0301		R4	43	2	
165-302 ESSEX AVE.	207	131.01	6	C0302		R4	43	2	
165-303 ESSEX AVE.	208	131.01	6	C0303		R4	43	2	
165-304 ESSEX AVE.	208	131.01	6	C0304		R4	43	2	
165-305 ESSEX AVE.	208	131.01	6	C0305		R4	43	2	
165-306 ESSEX AVE.	208	131.01	6	C0306		R4	43	2	
165-307 ESSEX AVE.	208	131.01	6	C0307		R4	43	2	
165-401 ESSEX AVE.	208	131.01	6	C0401		B3	43	2	
165-402 ESSEX AVE.	208	131.01	6	C0402		R4	43	2	
165-403 ESSEX AVE.	208	131.01	6	C0403		R4	43	2	
165-404 ESSEX AVE.	208	131.01	6	C0404		R4	43	2	
165-405 ESSEX AVE.	208	131.01	6	C0405		B3	43	2	
165-406 ESSEX AVE.	208	131.01	6	C0406		R4	43	2	
165-407 ESSEX AVE.	208	131.01	6	C0407		R4	43	2	
165-408 ESSEX AVE.	208	131.01	6	C0408		R4	43	2	
165-409 ESSEX AVE.	208	131.01	6	C0409		R4	43	2	
165-410 ESSEX AVE.	209	131.01	6	C0410		R4	43	2	
165-411 ESSEX AVE.	209	131.01	6	C0411		R4	43	2	
165-501 ESSEX AVE.	209	131.01	6	C0501		R4	43	2	
165-502 ESSEX AVE.	209	131.01	6	C0502		R4	43	2	
165-503 ESSEX AVE.	209	131.01	6	C0503		R4	43	2	
165-504 ESSEX AVE.	209	131.01	6	C0504		R4	43	2	
165-505 ESSEX AVE.	209	131.01	6	C0505		R4	43	2	
165-506 ESSEX AVE.	209	131.01	6	C0506		R4	43	2	
165-507 ESSEX AVE.	209	131.01	6	C0507		R4	43	2	
165-508 ESSEX AVE.	209	131.01	6	C0508		R4	43	2	
165-509 ESSEX AVE.	209	131.01	6	C0509		R4	43	2	
165-510 ESSEX AVE.	209	131.01	6	C0510		R4	43	2	
173 ESSEX AVE.	206	131.01	4			B4	43	4A	
175 ESSEX AVE.	206	131.01	5					4A	
203 ESSEX AVE.	206	131.01	2.03			B4	43	4A	
165 ESSEX ST	206	131.01	6				43	15F	
2 ETHEL PL.	347	205	31			R2	70	2	
7 ETHEL PL.	345	204	27.02			R2	70	2	
10 ETHEL PL.	347	205	32.01			R2	70	2	
11 ETHEL PL.	345	204	25			R2	70	2	
15 ETHEL PL.	345	204	23			R2	70	2	
18 ETHEL PL.	347	205	37.01			R2	M70	2	
19 ETHEL PL.	345	204	21			R2	70	2	
22 ETHEL PL.	347	205	40			R2	70	2	

Property Location	Page No.	Block No.	Lot No.	Lot Qualifier	Account No.	Zone	Tax Map	Property Class	Name of Owner
25 ETHEL PL.	345	204	18.02			R2	70	2	
29 ETHEL PL.	345	204	16			R2	70	2	
32 ETHEL PL.	347	205	45			R2	70	2	
33 ETHEL PL.	345	204	12.02			R2	70	2	
41 ETHEL PL.	345	204	9					2	
42 ETHEL PL.	347	205	48.02		1296SQFTR2		70	2	
3 FERNDALE PL.	268	154.11	2		1331SQFTR2			2	
9 FERNDALE PL.	268	154.11	3			R2	53	2	
14 FERNDALE PL.	267	154.08	6					2	
15 FERNDALE PL.	268	154.11	4			R2		2	
17 FERNDALE PL.	268	154.11	5			R2	53	2	
18 FERNDALE PL.	267	154.08	7					2	
21 FERNDALE PL.	268	154.11	6			R2		2	
22 FERNDALE PL.	267	154.08	8					2	
25 FERNDALE PL.	268	154.11	7			R2	53	2	
26 FERNDALE PL.	267	154.08	9			R2		2	
29 FERNDALE PL.	268	154.11	8					2	
30 FERNDALE PL.	267	154.08	10			R2	53	2	
8 FINCH ST.	84	64	28			R2	16	2	
12 FINCH ST.	84	64	26			R2	16	2	
24 FINCH ST.	84	64	24			R2	16	2	
25 FINCH ST.	83	63	10			R2	16	2	
35 FINCH ST.	83	63	12			R2	16	2	
36 FINCH ST.	84	64	22			R2	16	2	
44 FINCH ST.	84	64	20			R2	16	2	
47 FINCH ST.	81	62	31			R2	16	2	
50 FINCH ST.	84	64	18			R2	16	2	
57 FINCH ST.	81	62	30			R2	16	2	
60 FINCH ST.	81	62	1			R2	16	2	
7 FORREST ST.	44	47	21			R2	9	2	
10 FORREST ST.	38	44.02	15			R3	9	2	
11 FORREST ST.	44	47	19			R3	9	2	
14 FORREST ST.	38	44.02	17			R3	9	2	
15 FORREST ST.	44	47	17			R2	9	2	
17 FORREST ST.	38	44.02	20.01			R3	9	2	
19 FORREST ST.	44	47	15			R2	9	2	
21 FORREST ST.	38	44.02	22.01			R3	9	2	
29 FORREST ST.	38	44.02	25.02			R3	9	2	
35 FORREST ST.	38	44.02	27			R3	9	2	
36 FORREST ST.	38	44.02	31			R2	9	2	
37 FORREST ST.	38	44.02	29			R3	9	2	
39 FORREST ST.	38	44.02	33			R2	9	2	
39 FORREST ST.	38	44.02	35			R3	9	1	
40 FORREST ST.	42	45	54			R2	9	2	
44 FORREST ST.	42	45	53			R2	9	2	
48 FORREST ST.	41	45	47			R2	9	2	
53 FORREST ST.	38	44.02	36			R2	9	2	
54 FORREST ST.	41	45	45			R2	9	2	
57 FORREST ST.	38	44.02	39			R2	9	2	
59 FORREST ST.	41	45	43					2	
62 FORREST ST.	41	45	41					2	
64 FORREST ST.	41	45	39			R2	9	2	
65 FORREST ST.	39	44.02	41			R2	9	2	
68 FORREST ST.	41	45	37			R2	7	2	
71 FORREST ST.	39	44.02	44			R2	9	2	
74 FORREST ST.	41	45	34			R2	9	2	
75 FORREST ST.	39	44.02	46			R2	9	15F	
77 FORREST STREET	39	44.02	49			R2	9	2	
80-82 FORREST ST	41	45	30			R2	9	2	
87 FORREST ST.	35	44	53			LI	9	4B	
FRANKLIN SCHOOL WAY	108	85	1				22	15F	
FRANKLIN SCHOOL WAY	111	85.01	1				22	15F	
1 FRANKLIN SCHOOL WAY	111	85.01	1	C0001		F1	22	2	
2 FRANKLIN SCHOOL WAY	108	85	1	C0005		F1	22	2	
3 FRANKLIN SCHOOL WAY	111	85.01	1	C0002		F1	22	2	
4 FRANKLIN SCHOOL WAY	108	85	1	C0006		F1	22	2	
5 FRANKLIN SCHOOL WAY	111	85.01	1	C0003		F1	22	2	

Property Location	Page No.	Block No.	Lot No.	Lot Qualifier	Account No.	Zone	Tax Map	Property Class	Name of Owner
6 FRANKLIN SCHOOL WAY	108	85	1	C0007		F1	22	2	
7 FRANKLIN SCHOOL WAY	111	85.01	1	C0004		F1	22	2	
8 FRANKLIN SCHOOL WAY	109	85	1	C0008		F1	22	2	
9 FRANKLIN SCHOOL WAY	117	85.01	1	C0080		F1	22	2	
10 FRANKLIN SCHOOL WAY	109	85	1	C0009		F1	22	2	
11 FRANKLIN SCHOOL WAY	117	85.01	1	C0081		F1	22	2	
12 FRANKLIN SCHOOL WAY	109	85	1	C0010		F1	22	2	
13 FRANKLIN SCHOOL WAY	117	85.01	1	C0078		F1	22	2	
14 FRANKLIN SCHOOL WAY	109	85	1	C0011		F1	22	2	
15 FRANKLIN SCHOOL WAY	117	85.01	1	C0079		F1	22	2	
16 FRANKLIN SCHOOL WAY	109	85	1	C0012		F1	22	2	
17 FRANKLIN SCHOOL WAY	116	85.01	1	C0076		F1	22	2	
18 FRANKLIN SCHOOL WAY	109	85	1	C0013		F1	22	2	
19 FRANKLIN SCHOOL WAY	117	85.01	1	C0077		F1	22	2	
20 FRANKLIN SCHOOL WAY	109	85	1	C0014		F1	22	2	
21 FRANKLIN SCHOOL WAY	116	85.01	1	C0072		F1	22	2	
23 FRANKLIN SCHOOL WAY	116	85.01	1	C0073		F1	22	2	
25 FRANKLIN SCHOOL WAY	116	85.01	1	C0074		F1	22	2	
27 FRANKLIN SCHOOL WAY	116	85.01	1	C0075		F1	22	2	
29 FRANKLIN SCHOOL WAY	116	85.01	1	C0071		F1	22	2	
31 FRANKLIN SCHOOL WAY	116	85.01	1	C0069		F1	22	2	
33 FRANKLIN SCHOOL WAY	116	85.01	1	C0070		F1	22	2	
35 FRANKLIN SCHOOL WAY	116	85.01	1	C0067		F1	22	2	
37 FRANKLIN SCHOOL WAY	116	85.01	1	C0068		F1	22	2	
39 FRANKLIN SCHOOL WAY	116	85.01	1	C0065		F1	22	2	
41 FRANKLIN SCHOOL WAY	116	85.01	1	C0066		F1	22	2	
43 FRANKLIN SCHOOL WAY	116	85.01	1	C0063		F1	22	2	
45 FRANKLIN SCHOOL WAY	116	85.01	1	C0064		F1	22	2	
47 FRANKLIN SCHOOL WAY	115	85.01	1	C0062		F1	22	2	
49 FRANKLIN SCHOOL WAY	115	85.01	1	C0060		F1	22	2	
51 FRANKLIN SCHOOL WAY	115	85.01	1	C0061		F1	22	2	
53 FRANKLIN SCHOOL WAY	115	85.01	1	C0058		F1	22	2	
55 FRANKLIN SCHOOL WAY	115	85.01	1	C0059		F1	22	2	
57 FRANKLIN SCHOOL WAY	115	85.01	1	C0056		F1	22	15F	
59 FRANKLIN SCHOOL WAY	115	85.01	1	C0057		F1	22	2	
60 FRANKLIN SCHOOL WAY	109	85	1	C0015		F1	22	2	
61 FRANKLIN SCHOOL WAY	115	85.01	1	C0054		F1	22	2	
62 FRANKLIN SCHOOL WAY	109	85	1	C0016		F1	22	2	
63 FRANKLIN SCHOOL WAY	115	85.01	1	C0055		F1	22	2	
64 FRANKLIN SCHOOL WAY	109	85	1	C0017		F1	22	2	
66 FRANKLIN SCHOOL WAY	109	85	1	C0018		F1	22	2	
68 FRANKLIN SCHOOL WAY	109	85	1	C0019		F1	22	2	
70 FRANKLIN SCHOOL WAY	109	85	1	C0020		F1	22	2	
15 FRANKLYN PL.	232	150	47.02			R1	50	2	
23 FRANKLYN PL.	232	150	45		2414SQFTR	R1	50	2	
24 FRANKLYN PL.	231	149	1.02			R1	50	2	
28 FRANKLYN PL.	231	149	13.01			R1	50	2	
35 FRANKLYN PL.	232	150	39.01			R1	50	2	
39 FRANKLYN PL.	232	150	35					2	
31 FRANKLYN PLACE	232	150	43.01			R1	50	2	
3 GEORGE ST.	359	211.01	24			R2	73	2	
5 GEORGE ST.	359	211.01	23			R2	73	2	
7 GEORGE ST.	359	211.01	21			R2	73	2	
11 GEORGE ST.	359	211.01	20			R2	73	2	
15 GEORGE ST.	358	211.01	18			R2	73	2	
20 GEORGE ST.	354	211	31			R2	73	2	
21 GEORGE ST.	354	211	28			R2	73	2	
22 GEORGE ST.	354	211	32			R2	73	2	
23 GEORGE ST.	354	211	27			R2	73	2	
24 GEORGE ST.	354	211	33			R2	73	2	
26 GEORGE ST.	354	211	34			R2	73	2	
27 GEORGE ST.	354	211	25			R2	73	2	
2 GINESI CT.	91	74	25			R2	18	2	
4 GINESI CT.	91	74	24			R2	18	2	
6 GINESI CT.	91	74	23			R2		2	
10 GINESI CT.	91	74	22					2	
14 GINESI CT.	91	74	21					2	

Property Location	Page No.	Block No.	Lot No.	Lot Qualifier	Account No.	Zone	Tax Map	Property Class	Name of Owner
18 GINEST CT.	91	74	20				18	2	
1 GOODWILL PL.	346	205	9			R2	70	2	
2 GOODWILL PL.	347	206	10			R2	70	2	
3 GOODWILL PL.	347	205	29			R2	70	2	
7 GOODWILL PL.	347	205	26			R2	M70	2	
15 GOODWILL PL.	346	205	23			R2	70	2	
21 GOODWILL PL.	346	205	20			R2	70	2	
22 GOODWILL PL.	348	206	32			R2	70	2	
24 GOODWILL PL.	348	206	42			R2	70	1	
25 GOODWILL PL.	346	205	18			R2	70	2	
26 GOODWILL PL.	348	206	28			R2	70	2	
27 GOODWILL PL.	346	205	15			R2	70	2	
28 GOODWILL PL.	348	206	25.01			R2	70	2	
30 GOODWILL PL.	348	206	36			R2	70	1	
34 GOODWILL PL.	348	206	19.01			R2	70	2	
35 GOODWILL PL.	346	205	12			R2	70	2	
1 GRAHAM AVE.	232	150	1.01			R1	50	2	
2 GRAHAM AVE.	234	151	34				50	2	
15 GRAHAM AVE.	233	150	55.02			R1	50	2	
16 GRAHAM AVE.	234	151	39			R1	50	2	
20 GRAHAM AVE.	234	151	42			R1	50	2	
23 GRAHAM AVE.	232	150	51			R1	50	2	
28 GRAHAM AVE.	234	151	45					2	
31 GRAHAM AVE.	231	149	1.01					2	
32 GRAHAM AVE.	234	151	48					2	
36 GRAHAM AVE.	234	151	51					2	
43 GRAHAM AVE.	232	149	67.01					2	
48 GRAHAM AVE.	234	151	54			R1	50	2	
51 GRAHAM AVE.	231	149	51.02			R1	50	2	
59 GRAHAM AVE.	231	149	51			R1	50	2	
60 GRAHAM AVE.	234	151	54.02					2	
68 GRAHAM AVE.	230	148.01	1			R1	49	2	
73 GRAHAM AVE.	229	147	3			R1	49	2	
79 GRAHAM AVE.	229	147	2					2	
88 GRAHAM AVE.	230	148	3					1	
1 GRANT CT.	221	142	48.04			R2	47	2	
2 GRANT CT.	222	142	48.05			R2	47	2	
3 GRANT CT.	221	142	48.03			R2	47	2	
4 GRANT CT.	222	142	48.08			R2	47	2	
5 GREEN STREET	337	197	60.02			R4	68	2	
6 GREEN ST.	343	202	1.02			LI	69	4A	
7-11 GREEN ST.	336	197	50.02			R4	68	4C	
10 GREEN ST.	339	198	1.04			R2	69	2	
18 GREEN ST.	340	198	38			R2	69	2	
24 GREEN ST.	340	198	39			R2	69	2	
GROVE AVE	20	25.01	67			R1	5	15C	
GROVE AVE.	133	97	1.02					15C	
GROVE AVE	182	126	130					15C	
GROVE AVE.	294	173	1			R2		15C	
2 GROVE AVE.	297	177	1			R2	61	2	
11 GROVE AVE.	295	174	29.02			R2	59	2	
15 GROVE AVE.	295	174	28			R2	59	2	
17 GROVE AVE.	295	174	27			R2	59	2	
20 GROVE AVE.	298	177	17.04			R2	61	2	
22 GROVE AVE.	298	177	17.03			R2	61	2	
24 GROVE AVE.	298	177	17.02			R2	61	2	
26 GROVE AVE.	298	177	17.01			R2	61	2	
27 GROVE AVE.	295	174	23			R1	59	2	
29 GROVE AVE.	295	174	21			R2	59	2	
33 GROVE AVE.	295	174	19			R2	59	2	
35 GROVE AVE.	295	174	17			R2	59	2	
43 GROVE AVE.	295	174	15			R2	59	2	
48 GROVE AVE.	296	176.01	1			R2	61	2	
51 GROVE AVE.	294	174	13			R2	59	2	
52 GROVE AVE.	296	176.01	3			R2	61	2	
55 GROVE AVE.	294	174	11			R2	59	2	
56 GROVE AVE.	297	176.01	5			R2	61	2	

Property Location	Page No.	Block No.	Lot No.	Lot Qualifier	Account No.	Zone	Tax Map	Property Class	Name of Owner
57 GROVE AVE.	294	174	9			R2	59	2	
59 GROVE AVE.	294	174	7			R2	59	2	
60 GROVE AVE.	297	176.01	7			R2		2	
61 GROVE AVE.	294	174	5			R2	59	2	
63 GROVE AVE.	294	174	3.01			R2	59	2	
64 GROVE AVE.	297	176.01	9			R2	61	2	
65 GROVE AVE.	294	174	1.01			R2		2	
66 GROVE AVE.	296	176	13			R2	61	2	
81 GROVE AVE.	294	173	9			R2		2	
160 GROVE AVE.	182	126	129			R1	39	2	
166 GROVE AVE.	182	126	128			R1	39	2	
174 GROVE AVE.	182	126	127			R1	39	2	
196 GROVE AVE.	181	126	111					15D	
204 GROVE AVE.	181	126	110			R1	39	2	
216 GROVE AVE.	177	126	8.02			R1	39	2	
220 GROVE AVE.	177	126	8.01			R1	39	2	
250 GROVE AVE.	177	126	7					15D	
271 GROVE AVE.	172	125.01	43			R1	36	2	
272 GROVE AVE.	177	126	16			R1	39	2	
273 GROVE AVE.	172	125.01	41.03			R1	36	2	
275 GROVE AVE.	172	125.01	41.02			R1	36	2	
277 GROVE AVE.	172	125.01	41.06		1868SQFTR	R2	36	2	
280 GROVE AVE.	184	126.02	17			R1	39	2	
290 GROVE AVE.	184	126.02	18			R1	39	2	
300 GROVE AVE.	148	108	4.01					2	
301 GROVE AVE.	148	107	52			R1	30	2	
303 GROVE AVE.	148	107	51			R1	30	2	
310 GROVE AVE.	149	108	6.01			R1	31	2	
320 GROVE AVE.	149	108	7.01			R1	31	15F	
321 GROVE AVE.	138	98.01	35			R1	26	2	
323 GROVE AVE.	138	98.01	33			R1	26	2	
325 GROVE AVE.	138	98.01	31					2	
330 GROVE AVE.	150	108.01	9			R1	31	2	
331 GROVE AVE.	138	98.01	29			R1	26	2	
333 GROVE AVE.	138	98.01	27			R1	26	2	
340 GROVE AVE.	150	108.01	10			R1	31	2	
344 GROVE AVE.	150	108.01	2.02			R1	31	2	
385 GROVE AVE.	19	17	1			R1	5	2	
400 GROVE AVE.	20	25.01	1			R1	5	15A	
401 GROVE AVE.	18	16	40			R1	5	2	
405 GROVE AVE.	18	16	34			R1	5	15D	
411 GROVE AVE.	19	16	47.02			R1	5	2	
419 GROVE AVE.	19	16	47.01					2	
422 GROVE AVE.	20	19	1.01			R1	5	2	
423 GROVE AVE.	18	16	19.01					2	
425 GROVE AVE.	18	15	1			R1		2	
426 GROVE AVE.	20	18	5			R1	5	2	
435 GROVE AVE.	18	15	16			R1	5	2	
438 GROVE AVE.	20	18	10			R1	5	2	
446 GROVE AVE.	24	29.03	5			R1	5	1	
12 HALE CT.	149	108	24			R1	31	2	
16 HALE CT.	149	108	25			R1	31	2	
20 HALE CT.	150	108	26					2	
14 HALSEY ST.	228	145	52			B3	0048	2	
16 HALSEY ST.	228	145	50.01			B3	48	2	
19 HALSEY ST.	227	144	15.01			B3	48	2	
20 HALSEY ST.	228	145	50.02			B3	M48	2	
21 HALSEY ST.	226	144	13.01	C0001				2	
22 HALSEY ST.	228	145	50.03			B3	48	2	
23 HALSEY ST.	226	144	13.01	C0002				2	
25 HALSEY ST.	226	144	8.01					2	
29 HALSEY ST.	226	144	8	C0001				2	
31 HALSEY ST.	226	144	8	C0002				2	
HAMPTON PARK	95	78	13				19	15C	
25 HAMPTON ST.	95	78	5					2	
27 HAMPTON ST.	94	78	4			R2	19	2	
29 HAMPTON ST.	94	78	3.02			R2	19	2	

Property Location	Page No.	Block No.	Lot No.	Lot Qualifier	Account No.	Zone	Tax Map	Property Class	Name of Owner
30 HAMPTON ST.	98	79	3					2	
31 HAMPTON ST.	87	68	18			R2	16	15D	
36 HAMPTON ST.	98	79	4					2	
38 HAMPTON ST.	88	69	125.031			R2	17	2	
38-A HAMPTON ST.	88	69	125.041			R2	17	2	
40 HAMPTON ST.	88	69	125.05			B3	17	4A	
45 HAMPTON ST.	87	68	9			R2	16	15D	
50 HAMPTON ST.	88	69	125.06			B3	17	4B	
79 HAMPTON ST.	87	68	7			R2	16	2	
85 HAMPTON ST.	87	68	4			R2	16	2	
95 HAMPTON ST.	87	68	1			R2	16	2	
105 HAMPTON ST.	87	68	46			R2	M16	2	
111 HAMPTON ST.	86	66	47			R2	M16	2	
121 HAMPTON ST.	85	66	46			R2	M16	2	
125 HAMPTON ST.	85	66	14.02		1737SQFTR	R2	16	2	
129 HAMPTON ST.	85	66	12			R2	16	2	
133 HAMPTON ST.	85	66	10			R2	16	2	
47 HANSON AVE.	334	196	24.01			R2	67	2	
71 HANSON AVE.	328	194	27		1732SQFTR	R2	66	2	
101 HARVARD AVE.	57	51.07	11			R2	11	2	
102 HARVARD AVE.	60	51.08	46			R2	11	2	
105 HARVARD AVE.	57	51.07	14			R2	11	2	
106 HARVARD AVE.	60	51.08	44			R2	11	2	
110 HARVARD AVE.	60	51.08	40			R2	11	2	
111 HARVARD AVE.	57	51.07	16			R2	11	2	
115 HARVARD AVE.	57	51.07	18			R2	11	2	
119 HARVARD AVE.	57	51.07	20			R2	11	2	
120 HARVARD AVE.	60	51.08	35.02			R2	11	2	
123 HARVARD AVE.	57	51.07	22			R2	11	2	
124 HARVARD AVE.	60	51.08	35.01			R2	11	2	
127 HARVARD AVE.	57	51.07	24			R2	11	2	
128 HARVARD AVE.	60	51.08	33			R2	11	2	
133 HARVARD AVE.	57	51.07	26			R2	11	2	
137 HARVARD AVE.	57	51.07	28			R2	M11	2	
200 HARVARD AVE.	60	51.10	4			R2	12	2	
201 HARVARD AVE.	56	51.06	15			R2	12	2	
204 HARVARD AVE.	60	51.10	2			R2	12	2	
205 HARVARD AVE.	56	51.06	17			R2	12	2	
208 HARVARD AVE.	60	51.10	1			R2	12	2	
209 HARVARD AVE.	56	51.06	19			R2	12	2	
212 HARVARD AVE.	62	51.10	43			R2	12	2	
213 HARVARD AVE.	56	51.06	21			R2	12	2	
218 HARVARD AVE.	61	51.10	41			R2	12	2	
219 HARVARD AVE.	56	51.06	24			R2	12	2	
222 HARVARD AVE.	61	51.10	39			R2	12	2	
223 HARVARD AVE.	56	51.06	26			R2	12	2	
25 HAZELWOOD AVE.	306	181	78.01			R2	63	2	
26 HAZELWOOD AVE.	306	181	78.02			R2	63	2	
27 HAZELWOOD AVE.	304	181	53			R2	63	2	
28 HAZELWOOD AVE.	304	181	55			R2	63	2	
31 HAZELWOOD AVE.	304	181	52			R2	63	2	
32 HAZELWOOD AVE.	304	181	54			R2	63	2	
35 HAZELWOOD AVE.	303	181	3			R2	63	2	
36 HAZELWOOD AVE.	303	181	37			R2	M63	2	
61 HAZELWOOD AVE.	375	220	61			R2	63	2	
62 HAZELWOOD AVE.	376	221	56			R2	63	2	
65 HAZELWOOD AVE.	375	220	62			R3	63	2	
66 HAZELWOOD AVE.	376	221	57			R2	63	2	
69 HAZELWOOD AVE.	375	220	63			R2	63	2	
70 HAZELWOOD AVE.	376	221	58			R2	63	2	
73 HAZELWOOD AVE.	375	220	64			R2	63	2	
74 HAZELWOOD AVE.	376	221	59			R2	63	2	
77 HAZELWOOD AVE.	375	220	65			R2	63	2	
78 HAZELWOOD AVE.	376	221	60		1024SQFTR	R2	63	2	
81 HAZELWOOD AVE.	376	220	66			R2	63	2	
82 HAZELWOOD AVE.	376	221	61			R2	63	2	
85 HAZELWOOD AVE.	376	220	67			R2	63	2	

Property Location	Page No.	Block No.	Lot No.	Lot Qualifier	Account No.	Zone	Tax Map	Property Class	Name of Owner
86 HAZELWOOD AVE.	376	221	62			R2	63	2	
89 HAZELWOOD AVE.	376	220	68			R2	63	2	
90 HAZELWOOD AVE.	376	221	63			R2	63	2	
94 HAZELWOOD AVE.	376	221	64			R2	63	2	
97 HAZELWOOD AVE.	375	220	53			R2	M63	2	
98 HAZELWOOD AVE.	377	221	65			R2	62	2	
107 HAZELWOOD AVE.	379	224	48			R2	62	2	
115 HAZELWOOD AVE.	380	224	66			R2	62	2	
119 HAZELWOOD AVE.	380	224	65			R2	62	2	
123 HAZELWOOD AVE.	380	224	64			R2	62	2	
127 HAZELWOOD AVE.	379	224	63			R2	62	2	
131 HAZELWOOD AVE.	379	224	62			R2	62	2	
135 HAZELWOOD AVE.	379	224	61			R2	62	2	
139 HAZELWOOD AVE.	379	224	60			R2	62	2	
143 HAZELWOOD AVE.	379	224	59			R2	62	2	
147 HAZELWOOD AVE.	379	224	58			R2	62	2	
16 HENRY ST.	294	173	16			R2	59	2	
18 HENRY ST.	294	173	15			R2		2	
19 HENRY ST.	293	172	35			R2	59	2	
20 HENRY ST.	291	171	8			R2	59	2	
21 HENRY ST.	294	174	1.02			R2	59	2	
24 HENRY ST.	291	171	13			R2	59	2	
28 HENRY ST.	292	171	16			R2	59	2	
32 HENRY ST.	292	171	19			R2	59	2	
44 HENRY ST.	288	167	6			R2	58	2	
54 HENRY ST.	288	167	10			R2	58	2	
55 HENRY ST.	289	168	29			R2	58	2	
56 HENRY ST.	288	167	12			R2	58	2	
60 HENRY ST.	288	167	14			R2	58	2	
65 HENRY ST.	289	168	28			R2	58	2	
4 HEROLD PL.	284	161	27			R2	56	2	
8 HEROLD PL.	284	161	28			R2	56	2	
11 HEROLD PL.	283	160.01	70			R2	56	2	
12 HEROLD PL.	284	161	29			R2	56	2	
15 HEROLD PL.	283	160.01	69			R2	56	2	
16 HEROLD PL.	284	161	30			R2	56	2	
19 HEROLD PL.	283	160.01	68			R2	56	2	
23 HEROLD PL.	283	160.01	67			R2	56	2	
27 HEROLD PL.	282	160.01	66			R2	56	2	
31 HEROLD PL.	282	160.01	65			R2	56	2	
35 HEROLD PL.	282	160.01	64			R2	56	2	
39 HEROLD PL.	282	160.01	63			R2	56	2	
HICKORY ST.	369	216	62			R2	75	15C	
15 HICKORY ST.	368	216	1.06			R2		2	
16 HICKORY ST.	371	217	9			R2	76	2	
19 HICKORY ST.	368	216	1.07			R2		2	
20 HICKORY ST.	371	217	19			R2	76	2	
23 HICKORY ST.	368	216	1.08			R2		2	
24 HICKORY ST.	371	217	21			R2	76	2	
28 HICKORY ST.	371	217	23			R2	76	2	
29 HICKORY ST.	370	216	118			R2	75	2	
30 HICKORY ST.	371	217	28			R2	76	2	
31 HICKORY ST.	370	216	116			R2	75	2	
33 HICKORY ST.	370	216	114			R2	75	2	
35 HICKORY ST.	370	216	112			R2	75	2	
36 HICKORY ST.	371	217	30			R2	76	2	
37 HICKORY ST.	370	216	110			R2	75	2	
38 HICKORY ST.	371	217	31			R2	76	2	
44 HICKORY ST.	371	217	33			R2	76	2	
47 HICKORY ST.	370	216	108			R2	75	2	
48 HICKORY ST.	371	217	35			R2	76	2	
52 HICKORY ST.	371	217	37.01			R2	76	2	
54 HICKORY ST.	371	217	39.01			R2	76	2	
55 HICKORY ST.	370	216	106			R2	75	2	
59 HICKORY ST.	370	216	104			R2	75	2	
61 HICKORY ST.	370	216	102.05			R2	75	2	
69 HICKORY ST.	370	216	124			R2	75	2	

Property Location	Page No.	Block No.	Lot No.	Lot Qualifier	Account No.	Zone	Tax Map	Property Class	Name of Owner
5 HIGH ST.	275	158	109			R1	55	2	
7 HIGH ST.	275	158	108			R1	55	2	
12,14 HIGH ST.	234	151	27.02			R2	50	2	
21 HIGH ST.	275	158	113.01			R1		2	
25 HIGH ST.	275	158	113.02			R1	55	2	
44 HIGH ST.	232	150	1.02			R1	50	2	
47 HIGH ST.	277	158	160.01					2	
53 HIGH ST.	277	158	160.02					2	
56 HIGH ST.	232	150	7			R1	50	2	
59 HIGH ST.	274	158	99.01			R2	55	2	
60 HIGH ST.	232	150	11			R2	50	2	
64 HIGH ST.	232	150	16					2	
65 HIGH ST.	270	157	8.01			R1	55	15F	
68 HIGH ST.	232	150	20					2	
100 HIGH ST.	222	143	4					2	
114 HIGH ST.	222	143	5.02					2	
115 HIGH ST.	261	154.02	86.06			R2	53	2	
117 HIGH ST.	261	154.02	86.07			R2	53	2	
121 HIGH ST.	259	154.02	1			R2	53	2	
130 HIGH ST.	225	143.02	1		2093SQFTR	R2	47	2	
152 HIGH ST.	225	143.02	3					2	
159 HIGH ST.	259	154.02	2			R2	53	2	
163 HIGH ST.	259	154.01	51			R2	53	2	
166 HIGH ST.	224	143.01	1.01			R1		2	
168 HIGH ST.	224	143.01	2			R2	47	2	
171 HIGH STREET	259	154.01	54.01			R2		2	
172 HIGH ST.	224	143.01	3					2	
173 HIGH ST.	256	154	3			R4		2	
174 HIGH ST.	224	143.01	5					2	
175 HIGH ST.	256	154	5			R2	53	2	
177 HIGH ST.	256	154	7			R2	53	2	
179 HIGH ST.	257	154	9			R2	53	2	
182-184 HIGH ST.	220	141	97			R2	46	2	
183 HIGH ST.	252	153.01	6	C3107		R4		2	
185 HIGH ST.	251	153.01	6	C3101		R4		2	
187 HIGH ST.	256	153.01	6	C3610		R4		2	
188 HIGH ST.	217	141	28.14			R2	46	2	
189 HIGH ST.	256	153.01	6	C3609				2	
190 HIGH ST.	217	141	28.15			R2	46	2	
191 HIGH ST.	256	153.01	6	C3608				2	
193 HIGH ST.	256	153.01	6	C3607				2	
194 HIGH ST.	217	141	28.16			R2	46	2	
195 HIGH ST.	256	153.01	6	C3606				2	
197 HIGH ST.	256	153.01	6	C3605				2	
199 HIGH ST.	256	153.01	6	C3604				2	
200 HIGH ST.	217	141	28.18			R2	46	2	
201 HIGH ST.	256	153.01	6	C3603				2	
203 HIGH ST.	256	153.01	6	C3602				2	
205 HIGH ST.	256	153.01	6	C3601		R4		2	
206 HIGH ST.	215	140	62.01			R2	45	2	
207 HIGH ST.	256	153.01	6	C3506		R4		2	
209 HIGH ST.	255	153.01	6	C3505		R4		2	
211 HIGH ST.	255	153.01	6	C3504		R4		2	
212 HIGH ST.	215	140	65.01			R2	45	2	
213 HIGH ST.	255	153.01	6	C3503		R4		2	
215 HIGH ST.	240	153	4	C2153		R4		2	
217 HIGH ST.	240	153	4	C2154		R4		2	
218 HIGH ST.	215	140	67			R2	45	2	
219 HIGH ST.	240	153	4	C2155		R4		2	
221 HIGH ST.	240	153	4	C2156		R4		2	
222 HIGH ST.	212	138	41			R2	45	2	
223 HIGH ST.	243	153	5.01			R4		2	
226 HIGH ST.	212	138	44					2	
227 HIGH ST.	243	153	5.02					2	
228 HIGH ST.	212	138	45					2	
231 HIGH ST.	243	153	5.03			R2	52	2	
235 HIGH ST.	243	153	5.04			R2		2	

Property Location	Page No.	Block No.	Lot No.	Lot Qualifier	Account No.	Zone	Tax Map	Property Class	Name of Owner
239 HIGH ST.	243	153	5.05			R2	52	1	
243 HIGH ST.	243	153	5.06					1	
259 HIGH ST.	235	152	59					2	
267 HIGH ST.	235	152	56					2	
284-286 HIGH ST.	200	130.01	39					2	
288 HIGH ST.	200	130.01	40					2	
289 HIGH ST.	234	152	49					4B	
292 HIGH ST.	201	130.01	41					2	
296 HIGH ST.	201	130.01	42					2	
300 HIGH ST.	201	130.01	43			R2	42	2	
325 HIGH STREET	234	152	25.02					4B	
335 HIGH ST.	234	152	24.02			LI	0051	4B	
HIGHLAND AVE.	155	117	23.01					1	
HIGHLAND AVE.	156	117	50			B1	34	4A	
HIGHLAND AVE.	159	118	40.03					1	
13-15 HIGHLAND AVE.	156	117	52			B1	34	4A	
20 HIGHLAND AVE.	159	118	40.02			B1	35	4A	
21 HIGHLAND AVE.	156	117	48			R1	34	2	
24 HIGHLAND AVE.	160	118	46			R1	35	2	
25 HIGHLAND AVE.	156	117	46			R1	34	2	
32 HIGHLAND AVE.	160	118	48			R1	35	2	
33 HIGHLAND AVE.	156	117	43			R1	34	2	
36 HIGHLAND AVE.	160	118	67			R1	35	2	
37 HIGHLAND AVE.	156	117	40			R1	34	2	
43 HIGHLAND AVE.	156	117	36.01			R1	34	2	
47 HIGHLAND AVE.	156	117	34			R1	34	2	
55 HIGHLAND AVE.	156	117	32			R1	34	2	
59 HIGHLAND AVE.	156	117	30			R1	34	2	
63 HIGHLAND AVE.	156	117	28.02			R1	34	2	
65 HIGHLAND AVE.	155	117	26.02			R1	34	2	
69 HIGHLAND AVE.	155	117	23.02			R1	34	2	
70 HIGHLAND AVE.	161	119	19.02			R1	35	2	
76 HIGHLAND AVE.	161	119	28.01			R1	35	2	
80 HIGHLAND AVE.	161	119	28.02			R1	35	2	
83 HIGHLAND AVE.	157	117	93.03					2	
84 HIGHLAND AVE.	161	119	37			R1	35	2	
85 HIGHLAND AVE.	157	117	93.02					2	
87 HIGHLAND AVE.	155	117	16			R1	35	2	
88 HIGHLAND AVE.	161	119	39			R1	35	2	
89 HIGHLAND AVE.	155	117	14			R1	34	2	
91 HIGHLAND AVE.	155	117	12			R1	34	2	
93 HIGHLAND AVE.	155	117	10			R1	34	2	
95 HIGHLAND AVE.	155	117	7			R1	34	2	
96 HIGHLAND AVE.	161	119	41			R1	35	2	
97 HIGHLAND AVE.	155	117	6			R1	34	2	
104 HIGHLAND AVE.	161	119	43			R1	35	2	
106 HIGHLAND AVE.	161	119	45			R1	35	2	
110 HIGHLAND AVE.	161	119	47			R1	35	2	
131 HIGHLAND AVE.	175	125.03	34			R1	36	2	
138 HIGHLAND AVE.	168	124	58.01					2	
139 HIGHLAND AVE.	175	125.03	33			R1	36	2	
144 HIGHLAND AVE.	168	124	59			R1	37	2	
147 HIGHLAND AVE.	173	125.03	1.01			R1	36	2	
155 HIGHLAND AVE.	175	125.03	32			R1	36	2	
157 HIGHLAND AVE.	175	125.03	30.02			R1	36	2	
166 HIGHLAND AVE.	176	125.05	1			R1	37	2	
167 HIGHLAND AVE.	175	125.03	29.02			R1	36	2	
170 HIGHLAND AVE.	176	125.05	4			R1	37	2	
175 HIGHLAND AVE.	175	125.03	28.02			R1	36	2	
178 HIGHLAND AVE.	176	125.05	5.02			R1	37	2	
181 HIGHLAND AVE.	174	125.03	27.01			R1	36	2	
184 HIGHLAND AVE.	176	125.05	6.02					2	
185 HIGHLAND AVE.	174	125.03	26			R1	36	2	
194 HIGHLAND AVE.	176	125.06	6.02			R1	37	2	
199 HIGHLAND AVE.	175	125.04	9.05			R1	36	2	
200 HIGHLAND AVE.	176	125.06	5.02			R1	37	2	
203 HIGHLAND AVE.	175	125.04	10.02			R1	36	2	

Property Location	Page No.	Block No.	Lot No.	Lot Qualifier	Account No.	Zone	Tax Map	Property Class	Name of Owner
206 HIGHLAND AVE.	176	125.06	4			R1	37	2	
207 HIGHLAND AVE.	175	125.04	11.02			R1	36	2	
212 HIGHLAND AVE.	176	125.06	2.02			R1	37	2	
216 HIGHLAND AVE.	176	125.06	1			R1	37	2	
219 HIGHLAND AVE.	176	125.04	12.02			R1	36	2	
232 HIGHLAND AVE.	182	126	126			R1	39	2	
238 HIGHLAND AVE.	182	126	125			R1	39	2	
254 HIGHLAND AVE.	182	126	124			R1	39	2	
262 HIGHLAND AVE.	182	126	123			R1	39	2	
270 HIGHLAND AVE.	182	126	122			R1	39	2	
20 HILLSIDE AVE.	164	122	13			B1	35	4A	
22-24 HILLSIDE AVE.	164	122	14			B1	35	4A	
25 HILLSIDE AVE.	159	118	19.01			B1	35	4C	
29 HILLSIDE AVE.	158	118	11			B1	35	2	
30 HILLSIDE AVE.	164	122	15.02			B1	35	4A	
31 HILLSIDE AVE.	158	118	9			R1	35	2	
32 HILLSIDE AVE.	165	122	19			B1	35	2	
33 HILLSIDE AVE.	158	118	7			R1	35	2	
35 HILLSIDE AVE.	158	118	5			R1	35	2	
40 HILLSIDE AVE.	165	122	21			R1	35	2	
46 HILLSIDE AVE.	166	123	20			R1	35	2	
52 HILLSIDE AVE.	166	123	22			R1	35	2	
55 HILLSIDE AVE.	162	120	18			R1	35	2	
60 HILLSIDE AVE.	166	123	38			R1	35	2	
61 HILLSIDE AVE.	162	120	9			R1	35	2	
64 HILLSIDE AVE.	166	123	49			R1	35	2	
72 HILLSIDE AVE.	166	123	51			R1	35	2	
73 HILLSIDE AVE.	162	120	5			R1	35	2	
74 HILLSIDE AVE.	166	123	35			R1	35	2	
78 HILLSIDE AVE.	166	123	37			R1	35	2	
81 HILLSIDE AVE.	162	120	1			R1	35	2	
93 HILLSIDE AVE.	162	119	76			R1	35	2	
100 HILLSIDE AVE.	169	124.02	16			R1	35	2	
101 HILLSIDE AVE.	162	119	74.01			R1	35	2	
104 HILLSIDE AVE.	169	124.02	18			R1	35	2	
105 HILLSIDE AVE.	162	119	71.01		1924	R1	35	2	
116 HILLSIDE AVE.	169	124.02	22			R1	38	2	
117 HILLSIDE AVE.	162	119	64.02			R1	35	2	
124 HILLSIDE AVE.	169	124.02	28			R1	38	2	
125 HILLSIDE AVE.	167	124	43			R1	37	2	
127 HILLSIDE AVE.	167	124	44			R1	37	2	
129 HILLSIDE AVE.	167	124	48			R1	37	2	
134-136 HILLSIDE AVE.	169	124.02	55			R1	38	2	
140 HILLSIDE AVE.	169	124.02	56			R1	38	2	
145 HILLSIDE AVE.	167	124	49.01			R1	37	2	
150 HILLSIDE AVE.	169	124.02	32.02			R1	38	2	
152 HILLSIDE AVE.	169	124.02	43			R1	38	2	
153 HILLSIDE AVE.	168	124.01	25			R1	37	2	
170 HILLSIDE AVE.	169	124.02	41.05			R1	0038	2	
200 HILLSIDE AVE.	169	124.02	54					15D	
14 HOFER CT.	1	3	45.14			R2	2	2	
15 HOFER CT.	1	3	42			R2	2	2	
25 HOFER CT.	1	3	43			R2	2	2	
35 HOFER CT.	1	3	44			R2	2	2	
55 HOLLYWOOD AVE.	373	219	7			R2	63	2	
60 HOLLYWOOD AVE.	374	220	1			R2	63	2	
61 HOLLYWOOD AVE.	374	219	74			R2	63	2	
62 HOLLYWOOD AVE.	375	220	50			R2	63	2	
65 HOLLYWOOD AVE.	374	219	73			R2	63	2	
69 HOLLYWOOD AVE.	374	219	72			R2	63	2	
70 HOLLYWOOD AVE.	374	220	47			R2	63	2	
73 HOLLYWOOD AVE.	374	219	71			R2	63	2	
74 HOLLYWOOD AVE.	374	220	42.02			R2	63	2	
77 HOLLYWOOD AVE.	374	219	70			R2	63	15F	
78 HOLLYWOOD AVE.	374	220	42.01			R2	63	2	
81 HOLLYWOOD AVE.	374	219	69			R2	63	2	
82 HOLLYWOOD AVE.	375	220	59			R2	63	2	

Property Location	Page No.	Block No.	Lot No.	Lot Qualifier	Account No.	Zone	Tax Map	Property Class	Name of Owner
85 HOLLYWOOD AVE.	374	219	68			R2	63	2	
86 HOLLYWOOD AVE.	375	220	58			R2	63	2	
89 HOLLYWOOD AVE.	374	219	67			R2	63	2	
90 HOLLYWOOD AVE.	375	220	57			R2	63	2	
97 HOLLYWOOD AVE.	374	219	66			R2	63	2	
98 HOLLYWOOD AVE.	375	220	56			R2	63	2	
102 HOLLYWOOD AVE.	379	224	45			R2	62	2	
107 HOLLYWOOD AVE.	378	223	35			R2	62	2	
110 HOLLYWOOD AVE.	379	224	44			R2	62	2	
111 HOLLYWOOD AVE.	378	223	36			R2	62	2	
114 HOLLYWOOD AVE.	378	224	43			R2	62	2	
115 HOLLYWOOD AVE.	378	223	37			R2	62	2	
118 HOLLYWOOD AVE.	378	224	42			R2	62	2	
119 HOLLYWOOD AVE.	378	223	38			R2	62	2	
122 HOLLYWOOD AVE.	379	224	57			R2	62	2	
123 HOLLYWOOD AVE.	378	223	39			R2	62	2	
126 HOLLYWOOD AVE.	379	224	56			R2	62	2	
127 HOLLYWOOD AVE.	378	223	40			R2	62	2	
130 HOLLYWOOD AVE.	379	224	55			R2	62	2	
14 HOME ST.	313	184	57		2283SQFTR	R2	64	2	
15 HOME ST.	307	183	8.01			R2	64	2	
19 HOME ST.	307	183	10			R2	64	2	
22 HOME ST.	313	184	59			R2	64	2	
25 HOME ST.	307	183	12			R2	64	2	
26 HOME ST.	313	184	61			R2	64	2	
27 HOME ST.	307	183	14			R2	64	2	
31 HOME ST.	307	183	16			R2	64	2	
32 HOME ST.	313	184	63			R2	64	2	
36 HOME ST.	313	184	67			R2	64	2	
39 HOME ST.	308	183	18		1864SQFTR	R2	64	2	
40 HOME ST.	313	184	69			R2	64	2	
43 HOME ST.	308	183	20			R2	64	2	
44 HOME ST.	313	184	71		2698 SF	R2	64	2	
48 HOME ST.	313	184	73			R2	64	2	
49 HOME ST.	308	183	22			R2	64	2	
51 HOME ST.	308	183	24			R2	64	2	
52 HOME ST.	313	184	75			R2	64	2	
55 HOME ST.	308	183	26			R2	64	2	
56 HOME ST.	313	184	77			R2	64	2	
59 HOME ST.	308	183	28			R2	64	2	
64 HOME ST.	313	184	79			R2	64	15F	
65 HOME ST.	308	183	29			R2	64	2	
67 HOME ST.	308	183	30			R2	64	2	
71 HOME ST.	308	183	31		2378SQFTR	R2	64	2	
5 HOMER PL.	286	165	8.02			R2	57	2	
8 HOMER PL.	288	166	29			R2	58	2	
12 HOMER PL.	288	166	32.02			R2	58	2	
15 HOMER PL.	286	165	10			R2	57	2	
16 HOMER PL.	288	166	32.01			R2	58	2	
19 HOMER PL.	286	165	11			R2	57	2	
22 HOMER PL.	288	166	22.01			R2	58	2	
23 HOMER PL.	286	165	12			R2	57	2	
28 HOMER PL.	287	166	16.01			R2	58	2	
33 HOMER PL.	286	165	13			R2	57	2	
35 HOMER PL.	286	165	14			R2	57	2	
37 HOMER PL.	286	165	15			R2	57	2	
39 HOMER PL.	286	165	16			R2	57	2	
40 HOMER PL.	287	166	14.01			R2	58	2	
44 HOMER PL.	287	166	12.01			R2	58	15F	
45 HOMER PL.	286	165	18			R2	57	2	
48 HOMER PL.	287	166	10.01			R2	58	2	
53 HOMER PL.	286	165	19			R2	57	2	
56 HOMER PL.	287	166	6.01			R2	58	2	
57 HOMER PL.	286	165	20			R2	57	2	
60 HOMER PL.	286	166	4.01			R2	58	2	
43 HOMER PLACE	286	165	17			R2	58	2	
50 HOMER PLACE	287	166	8.01			R2	58	2	

Property Location	Page No.	Block No.	Lot No.	Lot Qualifier	Account No.	Zone	Tax Map	Property Class	Name of Owner
7 HOMESTEAD RD.	22	29.01	2			R1	6	2	
20 HOMESTEAD RD.	25	34	38			R1	6	2	
31 HOMESTEAD RD.	24	29.02	8			R1	6	2	
32 HOMESTEAD RD.	25	34	37			R1	6	2	
39 HOMESTEAD RD.	24	29.02	7			R1	6	2	
44 HOMESTEAD RD.	25	34	36			R1	6	2	
80 HOMESTEAD RD.	25	33	19			R1	6	2	
1 HONEY CT.	277	158	161			R1	55	2	
2 HONEY CT.	276	158	156			R1	55	2	
3 HONEY CT.	277	158	159			R1	55	2	
4 HONEY CT.	276	158	157			R1	55	2	
5 HONEY CT.	277	158	158			R1	55	2	
1 HOUSTON ST.	34	41	28			R2	8.1	2	
2 HOUSTON ST.	34	42	16			R2	8.1	2	
4 HOUSTON ST.	34	42	20			R2	8.1	2	
5 HOUSTON ST.	34	41	27			R2	8.1	2	
9 HOUSTON ST.	34	41	26			R2	8.1	2	
10 HOWELL ST.	351	208	136			R2	71	2	
11 HOWELL ST.	351	208	142			R2		2	
53 HUXLEY RD.	167	124	12			R1	37	2	
59 HUXLEY RD.	167	124	13			R1	37	2	
64 HUXLEY RD.	176	125.06	15			R1	37	2	
65 HUXLEY RD.	167	124	14			R1	37	2	
90 HUXLEY RD.	175	125.04	8.01			R1	36	2	
112 HUXLEY RD.	173	125.02	10			R1	36	2	
INN PL.	159	118	15			R1	35	1	
INN PL	159	118	18.04			B1	35	1	
52 INN PL.	159	118	12			R1	35	1	
1-45 IRONGATE	329	195	29					15F	
1 IRONGATE	329	195	29	C0101		R2A	67	2	
2 IRONGATE	329	195	29	C0102		R2A	67	2	
3 IRONGATE	329	195	29	C0103		R2A	67	2	
4 IRONGATE	329	195	29	C0104		R2A	67	2	
5 IRONGATE	330	195	29	C0105		R2A	67	2	
6 IRONGATE	330	195	29	C0106		R2A	67	2	
7 IRONGATE	330	195	29	C0201		R2A	67	2	
8 IRONGATE	330	195	29	C0202		R2A	67	2	
9 IRONGATE	330	195	29	C0203		R2A	67	2	
10 IRONGATE	330	195	29	C0204		R2A	67	2	
11 IRONGATE	330	195	29	C0205		R2A	67	2	
12 IRONGATE	330	195	29	C0301		R2A	67	2	
13 IRONGATE	330	195	29	C0302		R2A	67	2	
14 IRONGATE	330	195	29	C0303		R2A	67	2	
15 IRONGATE	330	195	29	C0304		R2A	67	2	
16 IRONGATE	330	195	29	C0305		R2A	67	2	
17 IRONGATE	330	195	29	C0306		R2A	67	2	
18 IRONGATE	330	195	29	C0401		R2A	67	2	
19 IRONGATE	331	195	29	C0402		R2A	67	2	
20 IRONGATE	331	195	29	C0403		R2A	67	2	
21 IRONGATE	331	195	29	C0404		R2A	67	2	
22 IRONGATE	331	195	29	C0405		R2A	67	2	
23 IRONGATE	331	195	29	C0406		R2A	67	2	
24 IRONGATE	331	195	29	C0501		R2A	67	2	
25 IRONGATE	331	195	29	C0502		R2A	67	2	
26 IRONGATE	331	195	29	C0503		R2A	67	2	
27 IRONGATE	331	195	29	C0504		R2A	67	2	
28 IRONGATE	331	195	29	C0505		R2A	67	2	
29 IRONGATE	331	195	29	C0506		R2A	67	2	
30 IRONGATE	331	195	29	C0601		R2A	67	2	
31 IRONGATE	331	195	29	C0602		R2A	67	2	
32 IRONGATE	331	195	29	C0603		R2A	67	2	
33 IRONGATE	332	195	29	C0604		R2A	67	2	
34 IRONGATE	332	195	29	C0605		R2A	67	2	
35 IRONGATE	332	195	29	C0606		R2A	67	2	
36 IRONGATE	332	195	29	C0701		R2A	67	2	
37 IRONGATE	332	195	29	C0702		R2A	67	2	
38 IRONGATE	332	195	29	C0703		R2A	67	2	

Property Location	Page No.	Block No.	Lot No.	Lot Qualifier	Account No.	Zone	Tax Map	Property Class	Name of Owner
39 IRONGATE	332	195	29	C0704		R2A	67	2	
40 IRONGATE	332	195	29	C0705		R2A	67	2	
41 IRONGATE	332	195	29	C0801		R2A	67	2	
42 IRONGATE	332	195	29	C0802		R2A	67	2	
43 IRONGATE	332	195	29	C0803		R2A	67	2	
44 IRONGATE	332	195	29	C0804		R2A	67	2	
45 IRONGATE	332	195	29	C0805		R2A	67	2	
12 IRVING AVE.	14	8	54			R1	4	2	
13 IRVING AVE.	13	6.01	46			R1	3.1	2	
20 IRVING AVE.	14	8	53			R1	4	2	
25 IRVING AVE.	14	6.01	47			R1	3.1	2	
26 IRVING AVE.	14	8	50			R1	4	2	
54 IRVING AVE.	14	7	32			R1	M04	2	
55 IRVING AVE.	11	5.01	2.04			R1	3.01	2	
3 IVY CT.	189	126.07	17			R1	40	2	
5 IVY CT.	189	126.07	16			R1	40	2	
7 IVY CT.	189	126.07	15			R1	40	2	
9 IVY CT.	189	126.07	14			R1	40	2	
2 JAMES PL.	344	203	28			R2	70	2	
5 JAMES PL.	342	201	5.01			R2	69	2	
6 JAMES PL.	344	203	32			R2	70	2	
7 JAMES PL.	342	201	8			R2	69	2	
11 JAMES PL.	342	201	10			R2	69	2	
12 JAMES PL.	344	203	34			R2	70	2	
13 JAMES PL.	343	201	12			R2	69	2	
15 JAMES PL.	343	201	14.02			R2	69	2	
17 JAMES PL.	343	201	14.01			R2	69	2	
18 JAMES PL.	344	203	36			R2	70	2	
19 JAMES PL.	343	201	19					2	
22 JAMES PL.	344	203	38			R2	70	2	
26 JAMES PL.	344	203	40		1305SQFTR	R2	70	2	
30 JAMES PL.	344	203	42			R2	70	2	
34 JAMES PL.	344	203	44			R2	70	2	
JEFF ST	363	214	66				74	15C	
241 JEFF ST.	363	214	67			R2	74	2	
JEFFERSON PK CONDOS	235	153	2					15F	
JEFFERSON PK CONDOS	237	153	4					15F	
JEFFERSON PARK CONDOS	243	153.01	2					15F	
JEFFERSON PARK CONDOS	247	153.01	4					15F	
JEFFERSON PARK CONDOS	251	153.01	6					15F	
22 JERSEY AVE & 160 DURHA	49	49	56			B2	10	4A	
JERSEY AVE.	48	49	40	T01				4A	
33 JERSEY AVE.	48	49	39			B2	10	4B	
44 JERSEY AVE	47	49	3				10	15C	
6 JESMOND RD.	191	126.10	41			R1	39	2	
12 JESMOND RD.	191	126.10	40				39	2	
20 JESMOND RD.	190	126.10	39			R1	39	2	
26 JESMOND RD.	190	126.10	38			R1	39	2	
2 JOHN ST.	85	65	33			R2	16	2	
3 JOHN ST.	83	64	8			R2	16	2	
9 JOHN ST.	83	64	10			R2	16	2	
29 JOHN ST.	83	64	12			R2	16	2	
30 JOHN ST.	85	65	31			R2	M16	2	
33 JOHN ST.	83	64	14			R2	16	2	
34 JOHN ST.	85	65	28.01		1299SQFTR	R2	16	2	
38 JOHN ST.	85	65	26.01			R2	16	2	
39 JOHN ST.	84	64	16			R2	16	2	
40 JOHN ST.	84	65	22			R2	16	2	
45 JOHN ST.	81	62	3			R2	16	2	
50 JOHN ST.	86	67	47			R2	16	2	
55 JOHN ST.	83	62	50			R2	16	2	
56 JOHN ST.	86	67	48			R2	16	2	
64 JOHN ST.	86	67	43.01			R2	16	2	
76 JOHN ST.	87	67	57			R2	16	2	
85 JOHN ST.	81	62	16.02			R2	16	2	
2 JONESDALE AVE.	292	172	1				52	2	
4 JONESDALE AVE.	293	172	64			R2		2	

Property Location	Page No.	Block No.	Lot No.	Lot Qualifier	Account No.	Zone	Tax Map	Property Class	Name of Owner
5 JONESDALE AVE.	291	170	16			R2	58	2	
6 JONESDALE AVE.	293	172	63			R2	59	2	
11 JONESDALE AVE.	291	170	14			R2	58	2	
15 JONESDALE AVE.	290	169	17			R2	58	2	
18 JONESDALE AVE.	293	172	61			R2		2	
24 JONESDALE AVE.	293	172	58.02			R2		2	
28 JONESDALE AVE.	293	172	56			R2	59	2	
34 JONESDALE AVE.	293	172	53			R2	59	2	
35 JONESDALE AVE.	290	169	14			R2	58	2	
36 JONESDALE AVE.	293	172	51			R2		2	
37 JONESDALE AVE.	290	169	12			R2	58	2	
40 JONESDALE AVE.	293	172	49			R2	59	2	
46 JONESDALE AVE.	293	172	47			R2		2	
50 JONESDALE AVE.	293	172	45			R2	61	2	
52 JONESDALE AVE.	293	172	43		1824SQFTR	R2	59	2	
55 JONESDALE AVE.	289	168	15			R2	58	2	
57 JONESDALE AVE.	289	168	12			R2	58	2	
59 JONESDALE AVE.	289	168	10			R2	58	2	
60 JONESDALE AVE.	293	172	39			R2	59	2	
69 JONESDALE AVE.	288	167	4			R2	58	2	
81 JONESDALE AVE.	288	167	1					2	
84 JONESDALE AVE.	292	171	22			R2	59	2	
1 JUNIPER ST.	281	160.01	1			R2	56	2	
2 JUNIPER ST.	280	160	30			R2	56	2	
3 JUNIPER ST.	281	160.01	2					2	
5 JUNIPER ST.	281	160.01	3				M56	2	
6 JUNIPER ST.	280	160	32			R2	56	2	
7 JUNIPER ST.	281	160.01	4.02			R2	56	2	
8 JUNIPER ST.	280	160	33			R2	56	2	
10 JUNIPER ST.	280	160	34			R2	56	2	
11 JUNIPER ST.	281	160.01	7			R2	56	2	
12 JUNIPER ST.	280	160	35			R2	56	2	
13 JUNIPER ST.	281	160.01	8.02			R2	56	2	
14 JUNIPER ST.	280	160	36			R2	56	2	
15 JUNIPER ST.	281	160.01	9.02			R2	56	2	
16 JUNIPER ST.	280	160	37			R2	56	2	
18 JUNIPER ST.	280	160	38.02			R2	56	2	
19 JUNIPER ST.	281	160.01	10.02			R2		2	
20 JUNIPER ST.	281	160	39.02			R2	56	2	
21 JUNIPER ST.	281	160.01	12			R2	56	2	
22 JUNIPER ST.	281	160	40.02			R2	56	2	
24 JUNIPER ST.	281	160	42			R2	56	2	
25 JUNIPER ST.	282	160.01	13.02			R2	56	2	
5 KATE LA.	242	153	4	C2806		R4		2	
6 KATE LA.	239	153	4	C2126		R4		2	
7 KATE LA.	242	153	4	C2805		R4		2	
8 KATE LA.	238	153	4	C2125		R4		2	
9 KATE LA.	242	153	4	C2804		R4		2	
10 KATE LA.	238	153	4	C2124		R4		2	
11 KATE LA.	242	153	4	C2803		R4		2	
12 KATE LA.	238	153	4	C2123		R4		2	
13 KATE LA.	242	153	4	C2802		R4	52	2	
14 KATE LA.	238	153	4	C2122		R4	M52	2	
15 KATE LA.	242	153	4	C2801		R4		2	
16 KATE LA.	238	153	4	C2121		R4	52	2	
17 KATE LA.	242	153	4	C2901		R4		2	
18 KATE LA.	238	153	4	C2111		R4		2	
19 KATE LA.	243	153	4	C2902		R4		2	
20 KATE LA.	238	153	4	C2112		R4		2	
21 KATE LA.	243	153	4	C2903		R4		2	
22 KATE LA.	238	153	4	C2113		R4		2	
23 KATE LA.	243	153	4	C2904		R4		2	
24 KATE LA.	238	153	4	C2114				2	
25 KATE LA.	243	153	4	C2905		R4		2	
26 KATE LA.	238	153	4	C2115		R4		2	
27 KATE LA.	243	153	4	C2906		R4		2	
28 KATE LA.	238	153	4	C2116		R4		2	

Property Location	Page No.	Block No.	Lot No.	Lot Qualifier	Account No.	Zone	Tax Map	Property Class	Name of Owner
29 KATE LA.	237	153	4	C2101		R4		2	
30 KATE LA.	238	153	4	C2108				2	
31 KATE LA.	237	153	4	C2102		R4		2	
32 KATE LA.	238	153	4	C2107		R4		2	
33 KATE LA.	237	153	4	C2103		R4		2	
34 KATE LA.	238	153	4	C2106		R4	52	2	
35 KATE LA.	237	153	4	C2104		R4		2	
36 KATE LA.	237	153	4	C2105		R4		2	
KELLY ST.	265	154.06	77.02					15C	
3 KELLY ST.	265	154.06	77.01		1728SQFTR2		53	2	
4 KELLY ST.	266	154.07	4			R2	53	2	
7 KELLY ST.	265	154.06	76			R2	53	2	
8 KELLY ST.	266	154.07	5			R2	53	2	
11 KELLY ST.	265	154.06	75			R2	53	2	
12 KELLY ST.	266	154.07	6			R2	53	2	
15 KELLY ST.	265	154.06	74			R2	53	2	
18 KELLY ST.	266	154.07	7.01			R2	53	2	
19 KELLY ST.	265	154.06	73			R2	53	2	
22 KELLY ST.	266	154.07	8.01			R2	53	15F	
23 KELLY ST.	265	154.06	72			R2	53	2	
26 KELLY ST.	267	154.07	9			R2	53	2	
27 KELLY ST.	265	154.06	71			R2	53	15F	
30 KELLY ST.	267	154.07	10			R2	53	2	
43 KEMPSON PL.	317	186	7.01			R2	65	2	
45 KEMPSON PL.	317	186	7.02			R2	65	2	
46 KEMPSON PL.	320	187	39			R2	65	2	
48 KEMPSON PL.	320	187	37			R2	65	2	
49 KEMPSON PL.	317	186	9			R2	65	2	
50 KEMPSON PL.	320	187	35			R2	65	2	
51 KEMPSON PL.	317	186	11			R2	65	2	
52 KEMPSON PL.	320	187	32			R2	65	2	
53 KEMPSON PL.	317	186	13			R2	65	2	
54 KEMPSON PL.	320	187	30			R2	65	2	
55 KEMPSON PL.	317	186	15			R2	65	2	
56 KEMPSON PL.	320	187	28			R2	65	2	
57 KEMPSON PL.	317	186	17			R2	65	2	
58 KEMPSON PL.	320	187	26			R2	65	2	
59 KEMPSON PL.	317	186	19			R2	0065	2	
62 KEMPSON PL.	321	188	38			R2	65	2	
63 KEMPSON PL.	317	186	23			R2	65	2	
65 KEMPSON PL.	317	186	25			R2	65	2	
66 KEMPSON PL.	321	188	35			R2	65	2	
67 KEMPSON PL.	318	186	27			R2	65	2	
69 KEMPSON PL.	318	186	29			R2	65	2	
70 KEMPSON PL.	321	188	33			R2	65	2	
71 KEMPSON PL.	318	186	31					2	
72 KEMPSON PL.	321	188	31			R2	65	2	
73 KEMPSON PL.	318	186	33.02		1340SQFTR2		65	2	
75 KEMPSON PL.	318	186	36			R2	65	2	
77 KEMPSON PL.	318	186	38			R2	65	2	
78 KEMPSON PL.	321	188	29			R2	65	2	
82 KEMPSON PL.	321	188	25			R2	65	2	
11 KENT PL.	8	4.01	14			R1	3.1	2	
12 KENT PL.	9	4.01	19			R1	3.01	2	
21 KENT PL.	8	4.01	15			R1	3.1	2	
22 KENT PL.	8	4.01	18			R1	3	2	
26 KENT PL.	8	4.01	17			R1	3.1	2	
27 KENT PL.	8	4.01	16			R1	3.1	2	
KENTNOR ST (REAR)	213	138	53.03					15C	
KENTNOR ST	212	135	1			R2	45	15C	
KENTNOR ST	212	136	1			R2	45	15C	
6 KENTNOR ST.	216	140	119			R2	45	2	
16 KENTNOR ST.	216	140	116.02			R2	45	2	
22 KENTNOR ST.	216	140	113.02			R2	45	2	
26 KENTNOR ST.	216	140	111			R2	45	2	
30 KENTNOR ST.	216	140	107			R2	45	2	
36 KENTNOR ST.	216	140	104.02			R2	45	2	

Property Location	Page No.	Block No.	Lot No.	Lot Qualifier	Account No.	Zone	Tax Map	Property Class	Name of Owner
40 KENTNOR ST.	216	140	101.02			R2	45	2	
43 KENTNOR STREET	213	138	53.01			R2	53	2	
44 KENTNOR ST.	216	140	98.02			R2	45	2	
45 KENTNOR STREET	213	138	53.02			R2	45	2	
47 KENTNOR ST.	213	138	55			R2	0045	2	
49 KENTNOR ST.	213	138	54			R2	45	2	
50 KENTNOR ST.	215	140	95.02			R2	45	2	
54 KENTNOR ST.	215	140	92.02			R2	45	2	
55 KENTNOR ST.	213	138	50.01			R2		2	
58 KENTNOR ST.	215	140	90			R2	45	2	
62 KENTNOR ST.	215	140	87			R2	45	2	
68 KENTNOR ST.	215	140	84			R2	45	2	
69 KENTNOR ST.	213	138	48			R2	45	2	
72 KENTNOR ST.	215	140	81			R2	45	2	
73 KENTNOR ST.	213	138	46.02		2123SQFTR	R2	45	2	
76 KENTNOR ST.	215	140	78			R2	45	2	
79 KENTNOR ST.	213	138	46.01					2	
82 KENTNOR ST.	215	140	75			R2	45	2	
83 KENTNOR ST.	212	138	42.02			R2	45	2	
87 KENTNOR ST.	212	138	42.01			R2	45	2	
88 KENTNOR ST.	215	140	72			R2		2	
LAKE AVE.	231	149	15					15C	
15 LAKE AVE.	267	154.08	5			R2	53	2	
19 LAKE AVE.	267	154.08	4			R2		2	
23 LAKE AVE.	267	154.08	3			R3	53	2	
27 LAKE AVE.	267	154.08	2					2	
37 LAKE AVE.	262	154.04	5			R2	53	2	
41 LAKE AVE.	262	154.04	4			R2	53	2	
45 LAKE AVE.	262	154.04	3			R2	53	2	
49 LAKE AVE.	262	154.04	2			R3	53	2	
50 LAKE AVENUE	268	155	1			R2		15C	
72 LAKE AVE.	271	157	37			R2	55	2	
73 LAKE AVE.	262	154.03	35.01			R2	53	2	
75 LAKE AVE.	262	154.03	36			R2	53	2	
77 LAKE AVE.	261	154.03	19.02			R2	53	2	
78 LAKE AVE.	271	157	39			R2	55	2	
79 LAKE AVE.	261	154.03	19.01			R2	53	2	
80 LAKE AVE.	271	157	43			R2	55	2	
81 LAKE AVE.	260	154.02	18			R2	53	2	
83 LAKE AVE.	260	154.02	17			R2	53	2	
84 LAKE AVE.	271	157	45			R2	55	2	
85 LAKE AVE.	260	154.02	16			R2	53	2	
88 LAKE AVE.	271	157	47			R2	55	2	
91 LAKE AVE.	261	154.02	88			R2	53	2	
92 LAKE AVE.	271	157	49			R2		2	
95 LAKE AVE.	261	154.02	87			R2	53	2	
96 LAKE AVE.	271	157	51			R2	55	2	
99 LAKE AVE.	260	154.02	86.01			R2	53	2	
100 LAKE AVE.	271	157	53		1692SQFTR	R2	55	2	
101 LAKE AVE.	260	154.02	86.02			R2	53	2	
103 LAKE AVE.	260	154.02	86.03			R2	53	2	
105 LAKE AVE.	260	154.02	86.04			R2	53	2	
106 LAKE AVE.	272	157	55.02			R2	55	2	
107 LAKE AVE.	260	154.02	86.05			R2	53	2	
112 LAKE AVE.	272	157	57.01			R2	55	2	
143 LAKE AVE.	222	143	1.01			R1	47	2	
145 LAKE AVE.	223	143	34					2	
149 LAKE AVE.	223	143	31.03			R1	47	2	
150 LAKE AVE.	232	150	22			R1	50	15D	
153 LAKE AVE.	223	143	31.01					2	
169 LAKE AVE.	223	143	36			R1	47	2	
173 LAKE AVE.	223	143	37					2	
177 LAKE AVE.	222	143	12.04				M47	2	
179 LAKE AVE.	223	143	12.05			R2	47	2	
185 LAKE AVE.	222	143	12.01					2	
207 LAKE AVE.	220	142	2					2	
216 LAKE AVE.	230	147	32			R2	M49	2	

Property Location	Page No.	Block No.	Lot No.	Lot Qualifier	Account No.	Zone	Tax Map	Property Class	Name of Owner
224 LAKE AVE.	230	147	34			R1	49	2	
262 LAKE AVE.	227	144	29					4A	
266 LAKE AVE.	227	144	34					4A	
268 LAKE AVE.	227	144	35					4A	
272 LAKE AVE.	227	144	36			B3	48	2	
275 LAKE AVE.	212	134	47.01			B3	44	4A	
319-335 LAKE AVE.	151	111	4			D1	32	4A	
330 LAKE AVE.	152	112	16			D1	33	4A	
338-342 LAKE AVE.	152	112	10			D1	33	4A	
349 LAKE AVE.	151	111	2.01					4A	
2 LAURELDALE AVE.	285	165	1.01			R2	57	2	
6 LAURELDALE AVE.	285	165	1.03			R2	57	2	
10 LAURELDALE AVE.	285	165	1.02			R2	57	2	
11 LAURELDALE AVE.	284	164	3			R2		2	
14 LAURELDALE AVE.	285	165	2.02			R2	57	2	
18 LAURELDALE AVE.	285	165	3			R2	57	2	
19 LAURELDALE AVE.	284	164	5			R2		2	
22 LAURELDALE AVE.	285	165	4			R2	57	2	
23 LAURELDALE AVE.	284	164	6			R2		15D	
26 LAURELDALE AVE.	285	165	5			R2	57	2	
27 LAURELDALE AVE.	285	164	7			R2	57	2	
30 LAURELDALE AVE.	285	165	6			R2	57	2	
31 LAURELDALE AVE.	285	164	8.02			R2	57	2	
1 LAWRENCE ST.	359	211.02	1		1688SQFTR	R2	73	2	
2 LAWRENCE ST.	357	211.01	1.01		736SQFT	R2	73	2	
3 LAWRENCE ST.	359	211.02	2			R2	73	2	
4 LAWRENCE ST.	358	211.01	1.02			R2	73	2	
5 LAWRENCE ST.	359	211.02	3			R2	73	2	
6 LAWRENCE ST.	358	211.01	3			R2	73	2	
7 LAWRENCE ST.	359	211.02	4			R2	73	2	
8 LAWRENCE ST.	358	211.01	4			R2	73	2	
9 LAWRENCE ST.	359	211.02	5			R2	73	2	
10 LAWRENCE ST.	358	211.01	5			R2	73	2	
3 LEE CT.	186	126.05	22			R1	40	2	
5 LEE CT.	186	126.05	23			R1	40	2	
7 LEE CT.	186	126.05	24			R1	40	2	
9 LEE CT.	186	126.05	25			R1	40	2	
LEHIGH-PERTH AMBOY RR	34	43	1					5A	
LEHIGH-PERTH AMBOY RR	35	43	4					15C	
4 LEONARD ST.	46	48.01	65			LI	9	4B	
11 LEONARD ST.	45	48.01	61.02					4B	
60 LEONARD ST.	45	48.01	64.01			LI	9	4B	
70 LEONARD ST.	46	48.01	64.02			LI	9	4B	
3 LEXINGTON DR.	178	126	61			R1	39	2	
8 LEXINGTON DR.	183	126.01	7			R1	39	2	
11 LEXINGTON DR.	179	126	62			R1	39	2	
16 LEXINGTON DR.	183	126.01	8			R1	39	2	
21 LEXINGTON DR.	179	126	63		1244SQFTR	R1	39	2	
26 LEXINGTON DR.	183	126.01	9			R1	39	2	
29 LEXINGTON DR.	179	126	64			R1	39	2	
32 LEXINGTON DR.	183	126.01	3			R1	39	2	
37 LEXINGTON DR.	179	126	65			R1	39	2	
38 LEXINGTON DR.	183	126.01	2			R1	39	2	
45 LEXINGTON DR.	179	126	66			R1	39	2	
46 LEXINGTON DR.	183	126.01	1			R1	39	2	
51 LEXINGTON DR.	179	126	67			R1	39	2	
59 LEXINGTON DR.	179	126	68			R1	39	2	
60 LEXINGTON DR.	179	126	75			R1	39	2	
66 LEXINGTON DR.	179	126	74			R1	39	2	
67 LEXINGTON DR.	179	126	69			R1	39	2	
72 LEXINGTON DR.	179	126	73			R1	39	2	
73 LEXINGTON DR.	179	126	70			R1	39	2	
77 LEXINGTON DR.	179	126	71			R1	39	2	
79 LEXINGTON DR.	179	126	72		1592SQFTR	R1	39	2	
LIBERTY STREET	37	44.01	9			LI	9	1	
LIBERTY ST.	42	45.01	58.01			LI	9	1	
9 LIBERTY ST.	45	48	9			LI	9	4B	

Property Location	Page No.	Block No.	Lot No.	Lot Qualifier	Account No.	Zone	Tax Map	Property Class	Name of Owner
15 LIBERTY ST.	45	48	11			LI	9	4B	
25 LIBERTY ST.	42	46	1			L-I	9	4B	
35 LIBERTY ST.	43	46	57			LI	9	1	
46-52 LIBERTY ST	45	48.01	62				9	15F	
46 LIBERTY ST.	45	48.01	62	C0001		LI	9	4B	
48 LIBERTY ST.	45	48.01	62	C0002		LI	9	4B	
50 LIBERTY ST.	45	48.01	62	C0003				4B	
52 LIBERTY ST.	45	48.01	62	C0004		LI	9	4B	
60 LIBERTY ST.	46	48.01	66			LI	9	4B	
70 LIBERTY ST.	46	48.01	68			LI	9	4B	
74 LIBERTY ST.	46	48.01	74			LI	9	4B	
76-84 LIBERTY ST.	46	48.01	72			LI	9	4B	
91 LIBERTY ST.	36	44	55			LI	9	4B	
101 LIBERTY ST.	36	44	57.02			LI	9	4A	
105 LIBERTY ST.	37	44.01	25			LI	9	4B	
108 LIBERTY ST.	42	45.01	3			LI	9	4B	
120 LIBERTY ST.	42	45.01	13			LI	9	4B	
125 LIBERTY ST.	37	44.01	26			LI	9	4B	
131 LIBERTY ST.	37	44.01	27.01			L-I	9	4B	
138 LIBERTY ST.	42	45.01	17			LI	9	4B	
159 LIBERTY ST.	37	44.01	27			LI	9	4B	
160 LIBERTY ST	46	48.04	2.02				9	15F	
160-1 LIBERTY ST.	46	48.04	2.02	C0001		LI		4B	
160-2 LIBERTY ST.	46	48.04	2.02	C0201		LI		4B	
160-3A LIBERTY ST.	46	48.04	2.02	C0301		LI		4B	
160-3B LIBERTY ST.	46	48.04	2.02	C0302		LI		4B	
160-3C LIBERTY ST	46	48.04	2.02	C0303		LI		4B	
160-3D LIBERTY ST.	46	48.04	2.02	C0304		LI		4B	
160-4A LIBERTY ST.	46	48.04	2.02	C0401		LI		4B	
160-5A LIBERTY ST.	47	48.04	2.02	C0501		LI		4B	
160-5B LIBERTY ST.	47	48.04	2.02	C0502		LI		4B	
160-5C LIBERTY ST.	47	48.04	2.02	C0503		LI		4B	
160-5D LIBERTY ST.	47	48.04	2.02	C0504		LI		1	
180 LIBERTY ST.	27	37	3			LI	8	1	
190 LIBERTY ST.	27	37	8			LI	8	4B	
195 LIBERTY ST	29	37.02	3			LI	8	4B	
200 LIBERTY ST.	27	37	9			LI	8	4B	
200 LIBERTY ST.	27	37	9	T01				4A	
205 LIBERTY ST.	29	37.02	4			LI	8	4B	
215 LIBERTY ST.	29	37.02	5			LI	8	4B	
225 LIBERTY ST.	29	37.02	6			LI	8	4B	
230 LIBERTY ST.	27	37	10			LI	8	4B	
235 LIBERTY ST.	29	37.02	7			LI	8	4B	
245 LIBERTY ST.	29	37.02	8			LI	8	1	
250 LIBERTY ST.	27	37	11.01			LI	8	4B	
255 LIBERTY ST.	29	37.02	9			LI	8	4A	
260 LIBERTY ST.	27	37	12.01			LI	8	4B	
265 LIBERTY ST.	30	37.02	10			LI	8	1	
51, 55-65 LIBERTY ST.	43	46	58			LI	9	4B	
10 LIBRARY PL.	145	102	37					15D	
24 LIBRARY PL.	145	102	10					15D	
25 LIBRARY PL.	144	101	7.05			R1	28	15D	
45 LIBRARY PL.	144	101	6					15D	
51 LIBRARY PL.	144	101	7.04					2	
55 LIBRARY PL.	144	101	7.10					2	
57 LIBRARY PL.	143	101	1.01					2	
59 LIBRARY PL.	144	101	1.02			R1	28	2	
61 LIBRARY PL.	144	101	1.03			R1	28	2	
LINCOLN AVE.	350	208	84					15E	
11 LINCOLN AVE.	349	208	50			R4	71	2	
15 LINCOLN AVE.	349	208	48			R4	71	2	
18 LINCOLN AVE.	353	210	37			R2	73	2	
19 LINCOLN AVE.	349	208	46					2	
20 LINCOLN AVE.	353	210	35			R2	73	2	
23 LINCOLN AVE.	349	208	44					2	
24 LINCOLN AVE.	353	210	33			R2	73	2	
30 LINCOLN AVE.	353	210	31			R2	73	2	

Property Location	Page No.	Block No.	Lot No.	Lot Qualifier	Account No.	Zone	Tax Map	Property Class	Name of Owner
32 LINCOLN AVE.	353	210	29			R2	73	2	
35 LINCOLN AVE.	351	208	150					15F	
36 LINCOLN AVE.	353	210	28			R2	73	2	
40 LINCOLN AVE.	353	210	26			R2	73	2	
42 LINCOLN AVE.	353	210	25			R2	73	2	
46 LINCOLN AVE.	353	210	23			R2	73	2	
47 LINCOLN AVE.	349	208	31					15C	
51 LINCOLN AVE.	350	208	80					2	
52 LINCOLN AVE.	359	211.01	25			R2	73	15E	
53 LINCOLN AVE.	350	208	79			R2	71	2	
55 LINCOLN AVE.	350	208	78			R2		2	
57 LINCOLN AVE.	350	208	77			R2	71	2	
8 LINDEN AVE.	146	104	25		YB=1930	R1	29	2	
32 LINDEN AVE.	146	104	38.01					2	
34 LINDEN AVE.	146	104	39					2	
35 LINDEN AVE.	141	100	7			R1	27	2	
36 LINDEN AVE.	146	104	42					2	
37-39 LINDEN AVE.	141	100	5					2	
40 LINDEN AVE.	146	104	46					2	
43 LINDEN AVE.	141	100	4			R1	27	2	
47 LINDEN AVE.	141	100	3.01					2	
48 LINDEN AVE.	146	104	48			R1	29	2	
51 LINDEN AVE.	141	100	1.02			R1	27	2	
52 LINDEN AVE.	146	104	52					2	
64 LINDEN AVE.	145	103	25			R1A	29	2	
68 LINDEN AVE.	145	103	28			R1A	29	2	
69 LINDEN AVE.	139	99	1.05			R1	27	2	
70 LINDEN AVE.	145	103	33			R1A	29	2	
76 LINDEN AVE.	145	103	37			R1	29	2	
81 LINDEN AVE.	130	95.01	30			R1	25	2	
82 LINDEN AVE.	133	96	75.01					2	
83 LINDEN AVE.	131	95.01	34					2	
85 LINDEN AVE.	130	95.01	21					2	
86 LINDEN AVE.	133	96	75.02					2	
87 LINDEN AVE.	130	95.01	17.02					2	
88 LINDEN AVE.	133	96	76			R1A	25	2	
91 LINDEN AVE.	130	95.01	15					2	
94 LINDEN AVE.	133	96	56.04					2	
95 LINDEN AVE.	130	95.01	13.01			R1	25	2	
97 LINDEN AVE.	130	95.01	11.01			R1	25	2	
98 LINDEN AVE.	133	96	60.02					2	
99 LINDEN AVE.	130	95.01	9.01			R1	25	2	
100 LINDEN AVE.	133	96	64.02			R1	25	2	
106 LINDEN AVE.	133	96	68			R1A	25	2	
108 LINDEN AVE.	133	96	71					2	
115 LINDEN AVE.	131	95.02	1.01			R1	25	2	
8 LINSLEY PL.	341	199	36			R2	69	2	
12 LINSLEY PL.	341	199	25			R2	69	2	
16 LINSLEY PL.	341	199	27			R2	69	2	
18 LINSLEY PL.	341	199	30			R2	69	2	
22 LINSLEY PL.	341	199	32			R2	69	2	
28 LINSLEY PL.	341	199	34			R2	69	2	
LODI AVE.	352	209	1					15E	
LODI AVE.	363	213	1.01			R2	74	15C	
176 LODI AVE.	364	214	73			R2	74	2	
182 LODI AVE.	364	214	72			R2	74	2	
188 LODI AVE.	364	214	71			R2	74	2	
194 LODI AVE.	364	214	70			R2	74	2	
200 LODI AVE.	364	214	69			R2	74	2	
201 LODI AVE.	352	209	3					1	
206 LODI AVE.	364	214	68			R2	74	2	
LOWELL AVE.	25	33	15			R1	6	15A	
16 LOWELL AVE.	25	33	9			R1	6	2	
20 LOWELL AVE.	25	33	12			R1	6	2	
21 LOWELL AVE.	24	32	29			R1	6	2	
2 LYNN CIRCLE	95	78	34			R2	19	2	
4 LYNN CIRCLE	95	78	35			R2	19	2	

Property Location	Page No.	Block No.	Lot No.	Lot Qualifier	Account No.	Zone	Tax Map	Property Class	Name of Owner
6 LYNN CIRCLE	95	78	36			R2	19	2	
8 LYNN CIRCLE	95	78	37			R2	19	2	
212 MAIN & 1 LINCOLN	349	208	53					4A	
406 MAIN ST. (ROOF TOP)	164	121	8	T01				4A	
MAIN ST.	228	145.01	1					15E	
MAIN ST.	283	161	17.02			R2		15C	
MAIN ST.	349	208	71					1	
MAIN ST.	372	218	7.01			R2	76	15C	
16 MAIN ST.	372	218	9.01			R2	76	2	
20 MAIN ST.	372	218	11.01			R2	76	2	
24 MAIN ST.	372	218	13.01			R2	76	2	
33 MAIN ST.	283	161	15.01			R2		2	
37 MAIN ST.	283	161	14			R2	56	2	
41 MAIN ST.	283	161	11			R2	56	2	
44 MAIN ST.	370	217	1.01			R2	76	2	
45 MAIN ST.	283	161	9			R2	56	2	
48 MAIN ST.	371	217	5			R2	76	2	
49 MAIN ST.	282	160.01	50			R2	M56	2	
53 MAIN ST.	282	160.01	47			R2	56	2	
57 MAIN ST.	282	160.01	45			R2	56	2	
65 MAIN ST.	281	160.01	1.01					2	
79 MAIN ST.	280	160	29.01			R2	56	2	
80 MAIN ST.	368	216	1.05			R2		2	
83 MAIN ST.	280	160	29.03			R2		2	
84 MAIN ST.	368	216	1.04			R2		2	
87 MAIN ST.	280	160	29.04			R2	56	2	
88 MAIN ST.	368	216	1.03			R2		2	
89 MAIN ST.	280	160	28			R2	56	2	
91 MAIN ST.	280	160	27			R2	56	4A	
92 MAIN ST.	368	216	1.02			R2		2	
95 MAIN ST.	279	160	23.03			R2	56	2	
96 MAIN ST.	368	216	1.01			R2		2	
100 MAIN ST.	367	215	102			R2	75	2	
102 MAIN ST.	367	215	104			R2	75	2	
105 MAIN ST.	278	159	37			R2	56	2	
109 MAIN ST.	278	159	35					2	
112 MAIN ST.	368	215	108			R2	75	2	
113 MAIN ST.	278	159	33					2	
114 MAIN ST.	365	215	2			R2	75	2	
116 MAIN ST.	365	215	1			R2	75	2	
119 MAIN ST.	278	159	31					2	
123 MAIN ST.	278	159	28					2	
127 MAIN ST.	278	159	26					2	
130 MAIN ST.	362	212	92					4A	
131 MAIN ST.	273	158	36			B2	M55	2	
136 MAIN ST.	362	212	93.01			B2	73	4A	
137 MAIN ST.	273	158	34.01			B2	M55	4A	
139 MAIN ST.	273	158	32			B2	55	2	
140 MAIN ST.	362	212	93.02			B2	73	4A	
141-147 MAIN ST	272	158	27				55	15F	
141 MAIN ST.	272	158	27	C0001		B2	55	2	
141 MAIN ST.	272	158	27	C0002		B2	55	2	
145 MAIN ST.	272	158	27	C0003		B2	55	2	
145 MAIN ST.	272	158	27	C0004		B2	55	2	
147 MAIN ST.	272	158	27	C0005		B2	55	2	
147 MAIN ST.	273	158	27	C0006		B2	55	2	
148 MAIN ST.	362	212	98			B2	73	2	
150 MAIN ST.	362	212	99.01			B2	73	4A	
154 MAIN ST.	353	211	6.02			B2	73	4A	
155-157 MAIN ST.	272	158	21.01			B2		4A	
156,158,168 MAIN ST	353	211	4.01			B2	73	4A	
167 MAIN ST.	272	158	17			B2		4A	
170 MAIN ST.	353	211	4.02			B2	73	4A	
171 MAIN ST.	272	158	15			B2		4A	
172 MAIN ST.	355	211	49.02			B2	73	4A	
174-176 MAIN ST.	355	211	47.02			B2	73	4A	
178-180 MAIN ST.	355	211	46			B2	73	4A	

Property Location	Page No.	Block No.	Lot No.	Lot Qualifier	Account No.	Zone	Tax Map	Property Class	Name of Owner
182 MAIN ST.	355	211	45			R2	73	4A	
183 MAIN ST.	272	158	2			B2	55	15C	
188 MAIN ST.	352	210	5					4A	
195 MAIN ST.	272	158	1.01			B2	55	4A	
196 MAIN ST.	352	210	1					4A	
199 MAIN ST.	272	158	1			B2		4A	
203 MAIN ST.	234	151	27.03			B2	50	4A	
205,207,209 MAIN ST.	233	151	27.01			B2	50	4A	
211 MAIN ST.	233	151	27			R2	50	2	
214 MAIN ST.	349	208	55.01					4A	
215 MAIN ST.	233	151	25					2	
216 MAIN ST.	349	208	55.02					4A	
219 MAIN ST.	233	151	23					2	
223 MAIN ST.	233	151	21			R2	50	2	
224 MAIN ST.	349	208	9.04					4A	
227 MAIN ST.	233	151	19			R2	50	2	
228 MAIN ST.	349	208	9.03					1	
231 MAIN ST.	233	151	17.01					2	
235 MAIN ST.	233	151	15.01					2	
236 MAIN ST.	348	208	5			R2	71	1	
239 MAIN ST.	233	151	13			R2	50	2	
243 MAIN ST.	233	151	11			R2	50	2	
244 MAIN ST.	348	208	1					4A	
247 MAIN ST.	233	151	8					4A	
250 MAIN ST.	350	208	103					2	
251 MAIN ST.	233	151	3					4A	
252 MAIN ST.	350	208	101			R2	71	4A	
254 MAIN ST.	350	208	100					4A	
259 MAIN ST.	233	151	1			R2	M50	2	
272 MAIN ST.	334	197	1			B3	68	4A	
276 MAIN ST.	334	197	10			B3	68	4A	
283 MAIN ST.	230	148	19			B3	49	4A	
287 MAIN ST.	230	148	17					4A	
289 MAIN ST.	230	148	14					4A	
304 MAIN ST.	311	183.02	5.02			B3	64	4A	
312-316 MAIN ST.	311	183.02	1			B3	64	15C	
315 MAIN ST.	227	145	23			B3	48	4A	
323 MAIN ST.	227	145	21			B3	48	4A	
325-329 MAIN ST.	227	145	18.02			B3	48	4A	
326 MAIN ST.	310	183.01	1			B3	64	4A	
334-336 MAIN ST.	311	183.01	83			B3	64	4A	
339 MAIN ST.	228	145.01	13.01			B3	48	4A	
343 MAIN ST.	228	145.01	9			B3	48	4A	
344 MAIN ST.	306	182	1			B3	64	4A	
349 MAIN ST.	228	145.01	6			B3	48	1	
355 MAIN ST.	228	145.01	2			B3	48	1	
360 MAIN ST.	307	182	33					15C	
385-389 MAIN ST.	154	116	25.01					4A	
395 MAIN ST.	155	116	29.02				M33	4A	
396 MAIN ST.	163	121	5.01			B1	35	4A	
397 MAIN ST.	154	116	20				M33	4A	
398 MAIN ST.	163	121	6			B1	35	4A	
399 MAIN ST.	154	116	18			B1	33	4A	
400 MAIN ST.	163	121	7			B1	35	4A	
401-403 MAIN ST.	154	116	14			B1	33	4A	
402 MAIN ST.	164	121	8.01			B1	35	4A	
406 MAIN ST.	163	121	8			B1	35	4A	
407 MAIN ST.	154	116	10			B1		4A	
410 MAIN ST.	164	121	9			B1	35	4A	
411 MAIN ST.	154	116	8					4A	
412 MAIN ST.	164	121	10			B1	35	4A	
413-419 MAIN ST.	154	116	3.02			B1	33	4A	
414 MAIN ST.	164	121	13			B1	35	4A	
416 MAIN ST.	164	121	14			B1	35	4A	
418 MAIN ST.	164	121	15			B1	35	4A	
420 MAIN ST.	164	121	16			B1	35	4A	
422 MAIN ST.	159	118	23			B1	35	4A	

Property Location	Page No.	Block No.	Lot No.	Lot Qualifier	Account No.	Zone	Tax Map	Property Class	Name of Owner
424 MAIN ST.	159	118	22			B1	35	4A	
425-429 MAIN ST	153	114	24.01					4A	
426-428 MAIN ST.	159	118	24.01			B1	35	4A	
430-438 MAIN ST.	159	118	26			B1	35	4A	
431-437 MAIN ST.	153	114	21			B1	33	4A	
439-443 MAIN ST.	153	114	17.05			B1	33	4A	
442 MAIN STREET	159	118	29.011					4A	
444 MAIN ST	159	118	29.012					15C	
445-455 MAIN ST	153	114	13.05			B1	33	4A	
450-460 MAIN STREET	159	118	33.01					4A	
457-459 MAIN ST	153	114	11			B1		4A	
463 MAIN ST.	153	114	9.05			B1	33	4A	
465-469 MAIN ST.	153	114	6			B1	33	4A	
470 MAIN ST.	156	117	54.01			B1	34	4A	
472-474 MAIN ST.	156	117	57.01			B1	34	4A	
475 MAIN ST	153	114	1			B1	33	4A	
476 MAIN ST.	156	117	59			B1	34	4A	
495 MAIN ST.	118	91	1.01					4A	
499-505 MAIN ST.	118	91	1.02					4A	
500 MAIN ST.	145	102	25					15C	
515 MAIN ST.	118	91	1.03					4A	
528 MAIN ST.	144	101	7.01					15B	
531 MAIN ST.	78	60	76			R4	14	4C	
535 MAIN ST.	76	60	57.01			R4	14	4C	
539 MAIN ST.	76	60	57.16			R4	14	4C	
548 MAIN ST.	144	101	36					15D	
551 MAIN ST.	76	60	60			R4	14	2	
553 MAIN ST.	77	60	61			R4	14	2	
555 MAIN ST.	77	60	62			R4	14	2	
557 MAIN ST.	77	60	63			R4	14	2	
559 MAIN ST.	77	60	64			R4	14	2	
561 MAIN ST.	77	60	65			R4	14	2	
563 MAIN ST.	77	60	66			R2	14	2	
565 MAIN ST.	77	60	67			R4	14	2	
567 MAIN ST.	77	60	68			R4	14	2	
569 MAIN ST.	77	60	69			R4	14	2	
570 MAIN ST.	143	100	38			R2	27	2	
572 MAIN ST.	143	100	37			R1	27	2	
575 MAIN ST.	74	59	39			R2	14	2	
578 MAIN ST.	143	100	36			R2	27	2	
579 MAIN ST.	74	59	36			R2	14	4A	
582 MAIN ST.	143	100	35					2	
585 MAIN ST.	74	59	34			R2	14	2	
586 MAIN ST.	143	100	34			R1	27	2	
587 MAIN ST.	74	59	31			R2	14	4A	
590 MAIN ST.	143	100	33.02					2	
592 MAIN ST.	143	100	33.01					2	
596 MAIN ST.	140	99	40			R1	27	2	
598 MAIN ST.	140	99	43			R2	27	2	
600 MAIN ST.	140	99	45			R2	27	2	
601 MAIN ST.	72	58	40			R2	14	4A	
602 MAIN ST.	140	99	47		921SQFT	R2	27	2	
607 MAIN ST.	72	58	38			R2	14	2	
610 MAIN ST.	140	99	49			R2	27	2	
611 MAIN ST.	72	58	35			R2	14	2	
615 MAIN ST.	72	58	33			R2	14	2	
616 MAIN ST.	140	99	53			R2	27	2	
617 MAIN ST.	72	58	31			R2	14	4A	
620 MAIN ST.	127	93.01	21			R2	24	2	
621 MAIN ST.	63	51.11	34			R2	12	2	
622 MAIN ST.	127	93.01	23			R2	24	2	
624 MAIN ST.	127	93.01	25.01			R2	24	2	
625 MAIN ST.	63	51.11	32			R2	12	2	
626 MAIN ST.	127	93.01	28			R2	24	2	
627 MAIN ST.	63	51.11	30			R2	12	2	
629 MAIN ST.	62	51.11	25			R2	12	2	
631 MAIN ST.	62	51.11	23			R2	12	2	

Property Location	Page No.	Block No.	Lot No.	Lot Qualifier	Account No.	Zone	Tax Map	Property Class	Name of Owner
633 MAIN ST.	62	51.11	21			R2	12	2	
635 MAIN ST.	62	51.11	19			R2	12	2	
637 MAIN ST.	62	51.11	17			R2	12	2	
639 MAIN ST.	62	51.11	15			R2	12	2	
641 MAIN ST.	62	51.11	12			R2	12	2	
643 MAIN ST.	63	51.12	18			R2	11	2	
670 MAIN STREET	122	93	41.01			R4	24	2	
682 MAIN ST.	128	93.02	1			R4	24	2	
684 MAIN ST.	128	93.02	2			R4		2	
686 MAIN ST.	128	93.02	3					2	
688 MAIN ST.	128	93.02	4					2	
690 MAIN ST.	129	93.02	5					2	
692 MAIN ST.	129	93.02	6			R4	24	2	
694 MAIN ST.	129	93.02	7			R4	24	2	
696 MAIN ST.	129	93.02	8					2	
698 MAIN ST.	129	93.02	9					2	
700 MAIN ST.	129	93.02	10					2	
702 MAIN ST.	129	93.02	11					2	
703 MAIN ST.	63	51.12	15			R2	11	2	
704 MAIN ST.	129	93.02	12			R4	24	2	
711 MAIN ST.	63	51.12	13			R2	11	2	
715 MAIN ST.	63	51.12	11			R2	11	2	
717 MAIN ST.	63	51.12	8			R2	11	2	
719 MAIN ST.	63	51.12	6			R2	11	4A	
MAPLE AVE.	142	100	20					1	
2 MAPLE AVE.	67	54	45			R2	13	2	
10 MAPLE AVE.	66	54	1.24		1428SQFTR	R2	13	2	
15 MAPLE AVE.	65	53	5.09			R2	13	2	
17 MAPLE AVE.	65	53	5.08			R2	13	2	
18 MAPLE AVE.	65	54	1.05			R2	13	2	
19 MAPLE AVE.	65	53	5.07			R2	13	2	
21 MAPLE AVE.	65	53	5.06			R2	13	2	
35 MAPLE AVE.	69	56	57			R2	13	2	
37 MAPLE AVE.	69	56	58			R2	13	2	
40 MAPLE AVE.	67	55	14			R2	13	2	
41 MAPLE AVE.	68	56	1			R2	13	2	
53 MAPLE AVE.	73	58	72			R2	14	2	
54 MAPLE AVE.	73	59	1			R2	14	2	
57 MAPLE AVE.	73	58	70			R2	14	2	
58 MAPLE AVE.	73	59	4			R2	14	2	
63 MAPLE AVE.	73	58	68			R2	14	2	
67 MAPLE AVE.	72	58	66			R2	14	2	
70 MAPLE AVE.	73	59	7			R2	14	2	
72 MAPLE AVE.	73	59	9			R2	14	2	
73 MAPLE AVE.	72	58	63			R2	14	2	
76 MAPLE AVE.	73	59	11			R2	14	2	
77 MAPLE AVE.	72	58	60			R2	18	2	
80 MAPLE AVE.	73	59	13			R2	14	2	
83 MAPLE AVE.	72	58	58			R2	14	2	
84 MAPLE AVE.	73	59	15			R2	14	2	
87 MAPLE AVE.	72	58	55			R2	14	2	
88 MAPLE AVE.	73	59	17			R2	14	2	
89 MAPLE AVE.	72	58	52			R2	14	2	
91 MAPLE AVE.	72	58	49			R2	14	2	
92 MAPLE AVE.	73	59	19			R2	14	2	
93 MAPLE AVE.	72	58	46			R2	14	2	
96 MAPLE AVE.	73	59	21			R2	14	2	
100 MAPLE AVE.	73	59	23			R2	14	2	
104 MAPLE AVE.	74	59	25			R2	14	2	
108 MAPLE AVE.	74	59	27			R2	14	2	
109 MAPLE AVE.	72	58	44			R2	14	2	
112 MAPLE AVE.	74	59	29			R2	14	2	
147 MAPLE AVE.	140	99	38			R1	27	2	
149 MAPLE AVE.	139	99	36			R1	27	2	
150 MAPLE AVE.	143	100	32			R2	27	2	
151 MAPLE AVE.	139	99	34			R1	27	2	
155 MAPLE AVE.	139	99	29.02			R1	27	2	

Property Location	Page No.	Block No.	Lot No.	Lot Qualifier	Account No.	Zone	Tax Map	Property Class	Name of Owner
158 MAPLE AVE.	142	100	19.01					2	
160 MAPLE AVE.	142	100	18.01			R1	27	2	
164 MAPLE AVE.	142	100	17					2	
165 MAPLE AVE.	139	99	29.01			R1	27	2	
168 MAPLE AVE.	142	100	16			R1	27	2	
169 MAPLE AVE.	139	99	22			R1	27	2	
170 MAPLE AVE.	142	100	15					2	
172 MAPLE AVE.	142	100	14			R1	27	2	
173 MAPLE AVE.	139	99	21			R1	27	2	
176 MAPLE AVE.	142	100	13			R1	27	2	
177 MAPLE AVE.	139	99	12.02			R1	27	2	
180 MAPLE AVE.	142	100	12					2	
181 MAPLE AVE.	139	99	12.01			R1	27	2	
182 MAPLE AVE.	142	100	11			R1	27	2	
186 MAPLE AVE.	142	100	10			R1	27	2	
190 MAPLE AVE.	142	100	9					2	
193 MAPLE AVE.	139	99	1.04			R1	27	2	
197 MAPLE AVE.	139	99	1.03			R1	27	2	
200 MAPLE AVE.	141	100	8			R1	27	2	
201 MAPLE AVE.	139	99	2			R1	M27	2	
205 MAPLE AVE.	139	99	3			R1	27	4C	
206 MAPLE AVE.	141	100	1.03					2	
234 MAPLE AVE.	146	104	52.01			R1	29	2	
1 MARK CIRCLE	138	98.01	38			R1	26	2	
3 MARK CIRCLE	138	98.01	39					2	
5 MARK CIRCLE	138	98.01	40			R1	26	2	
10 MARK CIRCLE	138	98.01	41					2	
12 MARK CIRCLE	138	98.01	42			R1	26	2	
15 MARK CIRCLE	138	98.01	43					2	
17 MARK CIRCLE	138	98.01	44			R1	26	2	
18 MARK CIRCLE	138	98.01	45			R1	26	2	
MARSH AVE	365	214.02	7				74	15C	
180 MARSH AVE.	364	214.01	9			R2	74	2	
196 MARSH AVE.	364	214.01	10		1520SQFTR2		74	2	
MARTIN ST	65	53	5				13	15F	
1 MARTIN ST.	67	55	16.01			R2	13	2	
3 MARTIN ST.	68	55	16.02			R2	13	2	
8 MARTIN ST.	68	55	20			R2	13	2	
11 MARTIN ST.	66	54	14.02			R2	13	2	
15 MARTIN ST.	66	54	13			R2	13	2	
19 MARTIN ST.	66	54	11			R2	13	2	
23 MARTIN ST.	66	54	9			R2	13	2	
24 MARTIN ST.	69	56	36.01			R2	13	2	
27 MARTIN ST.	66	54	7			R2	13	2	
31 MARTIN ST.	66	54	5			R2	13	2	
32 MARTIN ST.	69	56	40.01			R2	13	2	
40 MARTIN ST.	69	56	42.01			R2	13	2	
48 MARTIN ST.	69	56	45.01			R2	13	2	
52 MARTIN ST.	69	56	48.01			R2	13	2	
56 MARTIN ST.	69	56	50.01			R2	13	2	
59 MARTIN ST.	65	53	5.05			R2	13	2	
61 MARTIN ST.	65	53	5.04			R2	13	2	
63 MARTIN ST.	65	53	5.03			R2	13	2	
65 MARTIN ST.	65	53	5.02			R2	13	2	
66 MARTIN ST.	68	55	22.02			R2	13	2	
67 MARTIN ST.	65	53	5.01			R2	13	2	
72 MARTIN ST.	68	55	25			R2	13	2	
MASON DRIVE	16	11	5			R1	4	2	
1 MASON DR.	12	5.01	10			R1	3.1	1	
22 MASON DR.	9	4.02	10			R1	3	2	
30 MASON DR.	9	4.02	11			R1	3	2	
44 MASON DR.	11	4.03	12		3092SQFTR1		3	2	
56 MASON DR.	10	4.03	1			R1	3.1	2	
75 MASON DR.	12	5.01	9			R1	3.1	2	
80 MASON DR.	13	6.01	13			R1	3.1	2	
83 MASON DR.	12	5.01	8			R1	M3.1	2	
86 MASON DR.	13	6.01	14			R1	3.1	2	

Property Location	Page No.	Block No.	Lot No.	Lot Qualifier	Account No.	Zone	Tax Map	Property Class	Name of Owner
91 MASON DR.	12	5.01	7			R1	3.1	2	
92 MASON DR.	13	6.01	15			R1	3.1	2	
97 MASON DR.	12	5.01	6			R1	3.1	2	
100 MASON DR.	13	6.01	16			R1	3.1	2	
103 MASON DR.	12	5.01	5			R1	3.1	2	
108 MASON DR.	13	6.01	17			R1	3.1	2	
109 MASON DR.	12	5.01	4			R1	3.1	2	
116 MASON DR.	13	6.01	18			R1	3.1	2	
117 MASON DR.	11	5.01	3			R1	3.1	2	
122 MASON DR.	13	6.01	19			R1	3.1	2	
123 MASON DR.	11	5.01	2.03			R1	3.1	2	
128 MASON DR.	13	6.01	28			R1		2	
140 MASON DR.	14	8	52			R1	4	2	
141 MASON DR.	14	7	31			R1	M04	2	
148 MASON DR.	14	8	51			R1	4	2	
149 MASON DR.	14	7	1			R1	4	2	
157 MASON DR.	15	9	32			R1	4	2	
160 MASON DR.	15	10	51.01			R1	4	2	
167 MASON DR.	15	9	31			R1	4	2	
168 MASON DR.	15	10	50			R1	4	2	
177 MASON DR.	16	11	33			R1	4	2	
178 MASON DR.	16	12	52			R1	4	2	
186 MASON DR.	16	12	51			R1	4	2	
187 MASON DR.	16	11	30			R1	4	2	
197 MASON DR.	17	13	30			R1	4	2	
198 MASON DR.	17	14	52			R1	4	2	
205 MASON DR.	17	13	27			R1	4	2	
206 MASON DR.	17	14	51			R1	4	2	
250 MASON DR.	20	19	5			R1	5	2	
253 MASON DR.	20	18	1			R1	5	2	
265 MASON DR.	20	20	4			R1	5	2	
1 MAYFIELD PL.	121	93	1			R2	24	2	
2 MAYFIELD PL.	127	93.01	30			R2	24	2	
3 MAYFIELD PL.	121	93	2					2	
4 MAYFIELD PL.	127	93.01	31			R1	24	2	
5A MAYFIELD PL.	121	93	24			R1	24	2	
5B MAYFIELD PL.	121	93	25			R1	24	2	
6 MAYFIELD PL.	127	93.01	32			R1	24	2	
7A MAYFIELD PL.	122	93	26			R1	24	2	
8 MAYFIELD PL.	128	93.01	33					2	
9 MAYFIELD PL.	121	93	4				24	2	
10B MAYFIELD PL.	128	93.01	35			R1	24	2	
10A MAYFIELD PL.	128	93.01	36			R1	24	2	
11 MAYFIELD PL.	121	93	6.01			R1	24	2	
12 MAYFIELD PL.	128	93.01	37					2	
13 MAYFIELD PL.	121	93	8					2	
14 MAYFIELD PL.	128	93.01	39					2	
15B MAYFIELD PL.	126	93	129			R1	M24	2	
15A MAYFIELD PL.	126	93	130			R1	M24	2	
16 MAYFIELD PL.	128	93.01	41					2	
17 MAYFIELD PL.	121	93	12					2	
18 MAYFIELD PL.	128	93.01	53					2	
19 MAYFIELD PL.	122	93	28			R1	24	2	
20 MAYFIELD PL.	128	93.01	54					2	
21 MAYFIELD PL.	122	93	29			R1	24	2	
22 MAYFIELD PL.	128	93.01	55			R1	24	2	
23 MAYFIELD PL.	122	93	30			R1	24	2	
24 MAYFIELD PL.	128	93.01	56					2	
25 MAYFIELD PL.	122	93	31			R1	24	2	
7B MAYFIELD PLACE	122	93	27			R1	24	2	
MAYLING CT	26	35.02	1				40	15C	
14 MC COY AVE.	334	196	40			R2	67	2	
15 MC COY AVE.	327	194	13			R2	66	2	
18 MC COY AVE.	334	196	38			R2	67	2	
19 MC COY AVE.	327	194	15			R2	66	2	
20 MC COY AVE.	334	196	36			R2	67	2	
23 MC COY AVE.	327	194	17			R2	66	2	

Property Location	Page No.	Block No.	Lot No.	Lot Qualifier	Account No.	Zone	Tax Map	Property Class	Name of Owner
24 MC COY AVE.	334	196	34			R2	67	2	
25 MC COY AVE.	327	194	19			R2	66	2	
30 MC COY AVE.	334	196	32			R2	67	2	
34 MC COY AVE.	334	196	30			R2	67	2	
35 MC COY AVE.	328	194	23			R2	66	2	
40 MC COY AVE.	334	196	27			R2	67	2	
48 MC COY AVE.	333	195	31.01			R2	67	2	
50 MC COY AVE.	333	195	31.02			R2	67	2	
51 MC COY AVE.	327	193	27			R2	66	2	
52 MC COY AVE.	329	195	24.12			R2	67	2	
53 MC COY AVE.	327	193	29			R2	66	2	
55 MC COY AVE.	327	193	31			R2	66	2	
58 MC COY AVE.	329	195	24.11			R2	67	2	
59 MC COY AVE.	327	193	34			R2	66	2	
60 MC COY AVE.	329	195	24.04			R2	67	2	
61 MC COY AVE.	327	193	37			R2	66	2	
62 MC COY AVE.	328	195	24.03			R2	67	2	
63 MC COY AVE.	327	193	39			R2	66	2	
65 MC COY AVE.	326	193	1			R2	66	2	
68 MC COY AVE.	329	195	24.10			R2	67	2	
83 MC COY AVE.	326	193	3.01			R2	66	2	
MCPHERSON AVE.	284	162	8.01			R2		15C	
10 MCPHERSON AVE.	283	161	19.01			R2	56	2	
20 MCPHERSON AVE.	284	161	21.01			R2	56	2	
24 MCPHERSON AVE.	284	161	24.04			R2	56	2	
50 MCPHERSON AVE.	283	160.01	71			R2	56	2	
54 MCPHERSON AVE.	283	160.01	72			R2	56	2	
58 MCPHERSON AVE.	283	160.01	73			R2	56	2	
85 MCPHERSON AVE.	284	162.01	24			R2		2	
MEMORIAL PKWY	212	134.02	6				44	15C	
33 MEMORIAL PKWY.	212	133	68					2	
37 MEMORIAL PKWY.	212	133	67					2	
41 MEMORIAL PKWY.	212	133	66					2	
481 MEMORIAL PKY.	99	81	17					4A	
4 MICHAEL DR.	96	78	42			R2	19	2	
9 MICHAEL DR.	97	78.01	16			R2	19	2	
12 MICHAEL DR.	95	78	41			R2	19	2	
13 MICHAEL DR.	97	78.01	15			R2	19	2	
14 MICHAEL DR.	95	78	40			R2	19	2	
17 MICHAEL DR.	97	78.01	14					2	
20 MICHAEL DR.	95	78	39			R2	19	2	
26 MICHAEL DR.	95	78	38			R2	19	2	
29 MICHAEL DR.	97	78.01	12			R2	19	2	
33 MICHAEL DR.	96	78.01	11					2	
37 MICHAEL DR.	96	78.01	10			R2	19	2	
41 MICHAEL DR.	96	78.01	9			R2	19	2	
42 MICHAEL DR.	95	78	33			R2	19	2	
43 MICHAEL DR.	96	78.01	8			R2	0019	2	
48 MICHAEL DR.	95	78	32					2	
49 MICHAEL DR.	96	78.01	7			R2	19	2	
52 MICHAEL DR.	95	78	31			R2	19	2	
53 MICHAEL DR.	96	78.01	6			R2	19	2	
57 MICHAEL DR.	96	78.01	5			R2	19	2	
58 MICHAEL DR.	95	78	30					2	
MIDDLESEX & VOLKMAR	98	79	12					15C	
567-569 MIDDLESEX AV	153	113	50					4A	
MIDDLESEX AVE	21	29	1.02			R1	7	1	
MIDDLESEX AVE	26	35	3.01				19	15C	
MIDDLESEX AVE	26	36	42			R4	7	4A	
MIDDLESEX AVE	99	81	1.01					15C	
MIDDLESEX AVE	106	83.01	33					1	
MIDDLESEX AVE	145	102	2					15C	
MIDDLESEX AVE	147	106	12					15F	
MIDDLESEX AVE	151	110	42					1	
MIDDLESEX AVE.	201	130.01	47.01					1	
MIDDLESEX AVE	201	130.01	47.02			G1	42	1	
11-61 MIDDLESEX AVE.	27	36	50			R4	7	4C	

Property Location	Page No.	Block No.	Lot No.	Lot Qualifier	Account No.	Zone	Tax Map	Property Class	Name of Owner
34 MIDDLESEX AVE.	21	29	1.01			R1	7	1	
36 MIDDLESEX AVE.	21	29	1.07			R1	7	4A	
40 MIDDLESEX AVE.	21	29	1.08			R1	7	4A	
70 MIDDLESEX AVE.	22	29	1.0502					4A	
87 MIDDLESEX AVE.	26	36	4			R4	7	15D	
99 MIDDLESEX AVE.	26	36	3			R4	7	4A	
100 MIDDLESEX AVE.	25	34	39			R1	6	4A	
108 MIDDLESEX AVE.	25	34	8			R1	6	2	
114 MIDDLESEX AVE.	20	26	1			R1	6	2	
135 MIDDLESEX AVE.	190	126.10	1.03			R1	39	2	
150 MIDDLESEX AVE.	150	108	30					2	
167 MIDDLESEX AVE.	191	126.10	46			R1	39	2	
175 MIDDLESEX AVE.	191	126.10	45				39	2	
183 MIDDLESEX AVE.	191	126.10	44			R1	39	2	
191 MIDDLESEX AVE.	191	126.10	43			R1	39	2	
197 MIDDLESEX AVE.	191	126.10	42					2	
224 MIDDLESEX AVE.	149	108	18					2	
225 MIDDLESEX AVE.	183	126.02	4					15D	
239 MIDDLESEX AVE.	183	126.02	12					15D	
245 MIDDLESEX AVE.	183	126.02	11			R1	39	15D	
253 MIDDLESEX AVE.	183	126.02	10			R1	39	2	
260 MIDDLESEX AVE.	149	108	5			R1	31	2	
265 MIDDLESEX AVE.	184	126.02	19			R1	39	2	
266 MIDDLESEX AVE.	148	107	1			R1	30	2	
270 MIDDLESEX AVE.	148	107	3.01					2	
279 MIDDLESEX AVE.	172	125.01	41.07			R1	36	2	
284 MIDDLESEX AVE.	148	107	7					2	
285 MIDDLESEX AVE.	173	125.01	56			R1	36	2	
290 MIDDLESEX AVE.	148	107	10			R1	30	2	
295 MIDDLESEX AVE.	173	125.01	55			R1	36	2	
300 MIDDLESEX AVE.	148	107	16			R1	30	2	
312 MIDDLESEX AVE.	148	107	21			R1A	30	2	
335 MIDDLESEX AVE.	171	125.01	39.05			R1	36	2	
344 MIDDLESEX AVE.	147	105	5			R1A	30	2	
345 MIDDLESEX AVE.	171	125.01	39.04			R1	36	2	
349 MIDDLESEX AVE.	173	125.01	52.01					2	
353 MIDDLESEX AVE.	173	125.01	52.02					2	
359 MIDDLESEX AVE.	173	125.01	52.03				M36	2	
360 MIDDLESEX AVE.	147	105	18			R1	30	2	
364 MIDDLESEX AVE.	147	105	20			R1	30	2	
367 MIDDLESEX AVE.	172	125.01	49			R1	36	2	
368 MIDDLESEX AVE.	147	105	22					2	
375 MIDDLESEX AVE.	172	125.01	46			R1	36	2	
376 MIDDLESEX AVE.	147	105	26			R1		2	
379 MIDDLESEX AVE.	172	125.01	42.01			R1	36	2	
387 MIDDLESEX AVE.	171	125.01	38			R1	36	2	
407 MIDDLESEX AVE.	158	117	114			R1	34	2	
411 MIDDLESEX AVE.	158	117	111			R1	34	2	
419 MIDDLESEX AVE.	158	117	109			R1	34	2	
423 MIDDLESEX AVE.	158	117	107			R1	34	2	
424 MIDDLESEX AVE.	146	104	24			R1	29	4A	
427 MIDDLESEX AVE.	158	117	103			R1	34	2	
431 MIDDLESEX AVE.	157	117	100			R1	34	2	
435 MIDDLESEX AVE.	157	117	99			R1	34	2	
443 MIDDLESEX AVE.	157	117	93.01			R1	34	4A	
455 MIDDLESEX AVE.	157	117	90			R1	34	2	
456 MIDDLESEX AVE.	145	102	1			R1	28	4A	
459 MIDDLESEX AVE.	157	117	87			R1	34	2	
467 MIDDLESEX AVE.	157	117	84			R1	34	4A	
471 MIDDLESEX AVE.	157	117	80			R1	34	4A	
483 MIDDLESEX AVE.	157	117	74			R1	34	15D	
491 MIDDLESEX AVE.	157	117	70			R1	34	15F	
503 MIDDLESEX AVE.	157	117	64			R1	34	15C	
505 MIDDLESEX AVE.	157	117	63			R1	34	4A	
507 MIDDLESEX AVE.	157	117	61			B1	34	4A	
532 MIDDLESEX AVE.	118	91	2			B3	23	4A	
540 MIDDLESEX AVE.	119	91	9			B3	0023	4A	

Property Location	Page No.	Block No.	Lot No.	Lot Qualifier	Account No.	Zone	Tax Map	Property Class	Name of Owner
544-550 MIDDLESEX AVE.	119	91	11			B3	23	4A	
545 MIDDLESEX AVE.	153	114	52					4A	
551 MIDDLESEX AVE.	153	114	47					4A	
552-566 MIDDLESEX AVE.	119	91	17.01					4A	
561 MIDDLESEX AVE.	152	113	1.02					4A	
568-584 MIDDLESEX AVE.	118	90	18.01			B3	23	4A	
577 MIDDLESEX AVE.	152	113	45			D1	33	4A	
581 MIDDLESEX AVE.	152	113	43					4A	
587 MIDDLESEX AVE.	152	113	39.01			D1	33	1	
588 MIDDLESEX AVE.	112	85.01	1	C0013		F1	22	2	
590 MIDDLESEX AVE.	112	85.01	1	C0014		F1	22	2	
592 MIDDLESEX AVE.	112	85.01	1	C0015		F1	22	2	
594 MIDDLESEX AVE.	112	85.01	1	C0016		F1	22	2	
596 MIDDLESEX AVE.	112	85.01	1	C0017		F1	22	2	
598 MIDDLESEX AVE.	112	85.01	1	C0018		F1	22	2	
599 MIDDLESEX AVE.	151	112	5			D1	33	4A	
600 MIDDLESEX AVE.	112	85.01	1	C0019		F1	22	2	
602 MIDDLESEX AVE.	112	85.01	1	C0020		F1	22	2	
604 MIDDLESEX AVE.	113	85.01	1	C0021		F1	22	2	
606 MIDDLESEX AVE.	113	85.01	1	C0022		F1	22	2	
608 MIDDLESEX AVE.	113	85.01	1	C0023		F1	22	2	
610 MIDDLESEX AVE.	113	85.01	1	C0024		F1	22	2	
612 MIDDLESEX AVE.	113	85.01	1	C0025		F1	22	2	
614 MIDDLESEX AVE.	113	85.01	1	C0026		F1	22	2	
616 MIDDLESEX AVE.	113	85.01	1	C0027		F1	22	2	
618 MIDDLESEX AVE.	113	85.01	1	C0028		F1	22	2	
620 MIDDLESEX AVE.	113	85.01	1	C0029		F1	22	2	
621 MIDDLESEX AVE.	151	112	1.03			D1	33	4A	
622 MIDDLESEX AVE.	113	85.01	1	C0030		F1	22	2	
624 MIDDLESEX AVE.	113	85.01	1	C0031		F1	22	2	
626 MIDDLESEX AVE.	113	85.01	1	C0032		F1	22	2	
628 MIDDLESEX AVE.	113	85.01	1	C0033		F1	22	2	
630 MIDDLESEX AVE.	113	85.01	1	C0034		F1	22	2	
632 MIDDLESEX AVE.	114	85.01	1	C0035		F1	22	2	
634 MIDDLESEX AVE.	114	85.01	1	C0036		F1	22	2	
636 MIDDLESEX AVE.	114	85.01	1	C0037		F1	22	2	
638 MIDDLESEX AVE.	114	85.01	1	C0038		F1	22	2	
640 MIDDLESEX AVE.	106	83	18			B3	21	4A	
645-665 MIDDLESEX AVE.	151	110	39.01			D1		4A	
652 MIDDLESEX AVE.	106	83	22			B3	21	4A	
656-660 MIDDLESEX AVE.	106	83	24.01					4C	
675-739 MIDDLESEX AVE.	151	109	1			B3	32	15C	
700 MIDDLESEX AVE.	89	71	37.01			R6B3		4A	
740 MIDDLESEX AVE.	89	72	33			B3	17	4A	
756B MIDDLESEX AVE.	99	80	16.01			R-2		2	
756A MIDDLESEX AVE.	99	80	16.02			R-2		2	
756 MIDDLESEX AVE.	99	80	17					4C	
865 MIDDLESEX AVE.	199	130.01	5			B-4	42	4A	
875 MIDDLESEX AVE.	199	130.01	4.02			B4	42	4A	
909 MIDDLESEX AVE.	201	130.01	60.01			G1	42	4A	
913 MIDDLESEX AVE.	201	130.01	48			G1	42	4A	
932 MIDDLESEX AVE.	195	127	17					4A	
100 MIDLAND AVE.	62	51.11	10			R2	12	2	
101 MIDLAND AVE.	63	51.12	20			R2	11	2	
104 MIDLAND AVE.	62	51.11	7			R2	12	2	
200 MIDLAND AVE.	61	51.10	14			R2	12	2	
201 MIDLAND AVE.	59	51.08	23			R2	11	2	
204 MIDLAND AVE.	60	51.10	12			R2	12	2	
205 MIDLAND AVE.	59	51.08	25			R2	11	2	
209 MIDLAND AVE.	59	51.08	27			R2	12	2	
210 MIDLAND AVE.	60	51.10	10			R2	12	15F	
212 MIDLAND AVE.	60	51.10	8			R2	12	2	
213 MIDLAND AVE.	59	51.08	29			R2	11	2	
216 MIDLAND AVE.	60	51.10	6			R2	12	2	
217 MIDLAND AVE.	60	51.08	31			R2	11	2	
300 MIDLAND AVE.	56	51.06	13			R2	12	2	
301 MIDLAND AVE.	57	51.07	30			R2	11	2	

Property Location	Page No.	Block No.	Lot No.	Lot Qualifier	Account No.	Zone	Tax Map	Property Class	Name of Owner
304 MIDLAND AVE.	55	51.06	11			R2	M12	2	
305 MIDLAND AVE.	58	51.07	32			R2	11	2	
308 MIDLAND AVE.	55	51.06	9			R2	12	2	
309 MIDLAND AVE.	58	51.07	34			R2	11	2	
312 MIDLAND AVE.	55	51.06	7			R2	12	2	
313 MIDLAND AVE.	58	51.07	36			R2	11	2	
316 MIDLAND AVE.	55	51.06	5		1354SQFTR	R2	12	2	
317 MIDLAND AVE.	58	51.07	38			R2	11	2	
400 MIDLAND AVE.	54	51.05	10			R2	12	2	
401 MIDLAND AVE.	52	51.03	26			R2	11	2	
404 MIDLAND AVE.	54	51.05	8			R2	12	2	
405 MIDLAND AVE.	52	51.03	28			R2	11	2	
408 MIDLAND AVE.	54	51.05	4.01			R2	12	2	
409 MIDLAND AVE.	52	51.03	30			R2	11	2	
413 MIDLAND AVE.	52	51.03	32			R2	11	2	
416 MIDLAND AVE.	53	51.04	7			R2	12	2	
417 MIDLAND AVE.	52	51.03	34			R2	11	15F	
420 MIDLAND AVE.	53	51.04	4			R2	12	2	
421 MIDLAND AVE.	52	51.03	36			R2	11	2	
425 MIDLAND AVE.	53	51.03	38			R2	11	2	
428 MIDLAND AVE.	53	51.04	1			R2	12	2	
429 MIDLAND AVE.	53	51.03	40			R2	11	2	
432 MIDLAND AVE.	53	51.04	20.03			R2	M12	2	
433 MIDLAND AVE.	53	51.03	42			R2	11	2	
7 MILLER DRIVE	1	3	10.01			R2	2	2	
11 MILLER DRIVE	1	3	10.02			R2	2	2	
14 MILLER DR.	7	3.01	156			R2	2	2	
15 MILLER DR.	5	3	183			R2	2	2	
19 MILLER DR.	5	3	182			R2	2	2	
20 MILLER DR.	7	3.01	157			R2	2	2	
25 MILLER DR.	5	3	181			R2	2	2	
26 MILLER DR.	7	3.01	158		1694SQFTR	R2	2	2	
29 MILLER DR.	5	3	180			R2	2	2	
30 MILLER DR.	7	3.01	159			R2	2	2	
36 MILLER DR.	7	3.01	160			R2	2	2	
39 MILLER DR.	5	3	174			R2	2	2	
40 MILLER DR.	7	3.01	161			R2	2	2	
43 MILLER DR.	4	3	173			R2	2	2	
44 MILLER DR.	7	3.01	162			R2	2	2	
15 MILTON ST.	266	154.07	7.02			R2	53	2	
29 MILTON ST.	266	154.07	8.02			R2	53	2	
MULBERRY LN	35	44	1.04				9	15F	
2 MULBERRY LA.	35	44	1.14			R3	9	2	
6 MULBERRY LA.	35	44	1.13			R3	9	2	
10 MULBERRY LA.	35	44	1.12			R3	9	2	
14 MULBERRY LA.	35	44	1.11			R3	9	2	
18 MULBERRY LA.	35	44	1.10			R3	9	2	
22 MULBERRY LA.	35	44	1.09			R3	9	2	
26 MULBERRY LA.	35	44	1.08			R3	9	2	
30 MULBERRY LA.	35	44	1.07			R3	9	2	
34 MULBERRY LA.	35	44	1.06			R3	9	2	
38 MULBERRY LA.	35	44	1.05			R3	9	2	
4 MYRTLE AVE.	365	215	4			R2	75	2	
6 MYRTLE AVE.	365	215	6.01			R2		2	
7 MYRTLE AVE.	362	212	91			R2	73	2	
17 MYRTLE AVE.	362	212	85.02			R2	73	2	
19 MYRTLE AVE.	362	212	85.01			R2	73	2	
21 MYRTLE AVE.	362	212	83			R2	73	2	
23 MYRTLE AVE.	362	212	81			R2	73	2	
25 MYRTLE AVE.	361	212	79			R2	73	2	
26 MYRTLE AVE.	365	215	6.02			R2	75	2	
27 MYRTLE AVE.	361	212	77			R2	73	2	
29 MYRTLE AVE.	362	212	107.01			R2	73	2	
31 MYRTLE AVE.	363	212	107.02			R2		2	
32 MYRTLE AVE.	365	215	6.03			R2	75	2	
35 MYRTLE AVE.	361	212	71.01			R2	73	2	
40 MYRTLE AVE.	365	215	17			R2	75	2	

Property Location	Page No.	Block No.	Lot No.	Lot Qualifier	Account No.	Zone	Tax Map	Property Class	Name of Owner
48 MYRTLE AVE.	365	215	19			R2	75	1	
52 MYRTLE AVE.	365	215	22			R2	75	2	
54 MYRTLE AVE.	365	215	24			R2	75	2	
60 MYRTLE AVE.	365	215	26			R2	75	2	
61 MYRTLE AVE.	361	212	63.03			R2	73	2	
62 MYRTLE AVE.	366	215	28			R2	75	2	
64 MYRTLE AVE.	366	215	30			R2	75	2	
65 MYRTLE AVE.	361	212	63.04			R2	73	2	
66 MYRTLE AVE.	366	215	32			R2	75	2	
69 MYRTLE AVE.	361	212	61			R2	73	2	
71 MYRTLE AVE.	361	212	59			R2	73	2	
75 MYRTLE AVE.	361	212	57			R2	73	2	
76 MYRTLE AVE.	366	215	34			R2	75	2	
79 MYRTLE AVE.	361	212	55			R2	73	2	
80 MYRTLE AVE.	366	215	36			R2	75	2	
84 MYRTLE AVE.	366	215	38			R2	75	2	
85 MYRTLE AVE.	361	212	53			R2	73	2	
88 MYRTLE AVE.	366	215	40			R2	75	2	
89 MYRTLE AVE.	361	212	51			R2	73	2	
92 MYRTLE AVE.	366	215	43			R2	75	2	
95 MYRTLE AVE.	363	212	108			R2	73	2	
96 MYRTLE AVE.	366	215	45			R2	75	2	
100 MYRTLE AVE.	366	215	47			R2	75	2	
105 MYRTLE AVE.	363	212	109			R2	73	2	
39 MYRTLE ST.	361	212	69.01			R2	73	2	
NEW & CENTER STS	152	112	15.01			D1	33	15C	
10-24 NEW ST	154	114	56			B1	33	4A	
25 NEW STREET	154	116	3.03			B1	33	4A	
55-99 NEW STREET	154	115	36.01					4C	
NEW DURHAM RD.	88	70	53			B3	17	15C	
400 NEW DURHAM RD.	89	72	36			B3	17	4A	
434 NEW DURHAM RD.	89	72	48			B3	17	1	
504 NEW DURHAM RD.	88	70	54			R6	17	2	
512 NEW DURHAM RD.	88	70	56					2	
515 NEW DURHAM RD.	98	80	3				20	2	
520 NEW DURHAM RD.	89	70	59		1228SQFT			2	
525 NEW DURHAM RD.	98	80	2			R2	20	2	
540 NEW DURHAM RD.	87	69	91			R2	17	2	
543 NEW DURHAM RD.	98	80	14.02					2	
560 NEW DURHAM RD.	88	69	125.01			R2	17	2	
567 NEW DURHAM RD.	94	78	3.01			R2	19	2	
577 NEW DURHAM RD.	94	78	2			R2	19	2	
585 NEW DURHAM RD.	96	78	43			R2	19	2	
587 NEW DURHAM RD.	96	78	44			R2	19	2	
592 NEW DURHAM RD.	86	67	26			R2	16	2	
596 NEW DURHAM RD.	86	67	25			R2	16	2	
600 NEW DURHAM RD.	86	67	24.01			R2	16	2	
607 NEW DURHAM RD.	96	78.01	4			R2	19	2	
608 NEW DURHAM RD.	81	62	16.01			R2	16	2	
611 NEW DURHAM RD.	96	78.01	3			R2	19	2	
615 NEW DURHAM RD.	96	78.01	2		1152SQFTR	R2	19	2	
618 NEW DURHAM RD.	81	62	24.01			R2	16	2	
624 NEW DURHAM RD.	82	62	35			R2	16	2	
629 NEW DURHAM RD.	90	73	44					2	
634 NEW DURHAM RD.	82	62	34			R2	16	2	
635 NEW DURHAM RD.	91	73	51			R2	18	2	
636 NEW DURHAM RD.	82	62	33			R2	16	2	
638 NEW DURHAM RD.	81	62	32			R2	16	2	
641 NEW DURHAM RD.	91	73	52.01					2	
645 NEW DURHAM RD.	91	73	54		2560SQFTR	R2	18	2	
651-653 NEW DURHAM RD.	91	73	55					2	
652 NEW DURHAM RD.	78	61	20			R2	15	2	
654 NEW DURHAM RD.	80	61	43			R2	15	2	
656 NEW DURHAM RD.	80	61	44			R2	15	2	
660 NEW DURHAM RD.	80	61	45			R2	15	2	
661 NEW DURHAM RD.	91	74	27		1669SQFTR	R2	18	2	
664 NEW DURHAM RD.	80	61	46			R2	15	2	

Property Location	Page No.	Block No.	Lot No.	Lot Qualifier	Account No.	Zone	Tax Map	Property Class	Name of Owner
668 NEW DURHAM RD.	80	61	47			R2	15	2	
673 NEW DURHAM RD.	91	74	26			R2	18	2	
682 NEW DURHAM RD.	78	61	16.01			R2	15	2	
688 NEW DURHAM RD.	78	61	16.02			R2	15	2	
690 NEW DURHAM RD.	78	61	15.03			R2	15	2	
139 NEWMAN ST #213D	239	153		4 C2134		R4		2	
124 NEWMAN ST(304G)	255	153.01	6	C3407		R4		2	
NEWMAN ST.	235	153	2	C0023				2	
NEWMAN ST.	251	153.01	6	C0063		R4		2	
4 NEWMAN ST.	219	141	81.02			R2	46	2	
5 NEWMAN ST.	213	140	11			R2	45	2	
8 NEWMAN ST.	219	141	79			R2	46	2	
9 NEWMAN ST.	214	140	13.02			R2	45	2	
11 NEWMAN ST.	214	140	16			R2	45	2	
12 NEWMAN ST.	219	141	76			R2	46	2	
17 NEWMAN ST.	214	140	18.02			R2	45	2	
18 NEWMAN ST.	219	141	73			R2	46	2	
25 NEWMAN ST.	214	140	21			R2	45	2	
26 NEWMAN ST.	219	141	70			R2	46	2	
27 NEWMAN ST.	214	140	25		1330SQFTR	R2	45	2	
29 NEWMAN ST.	214	140	27.02			R2	45	2	
31 NEWMAN ST.	214	140	32			R2	45	2	
32 NEWMAN ST.	218	141	67			R2	46	2	
33 NEWMAN ST.	214	140	30			R2	45	2	
35 NEWMAN ST.	214	140	35			R2	45	2	
38 NEWMAN ST.	218	141	64			R2	46	2	
39 NEWMAN ST.	214	140	39			R2	45	2	
40 NEWMAN ST.	218	141	61			R2	46	2	
41 NEWMAN ST.	214	140	41.02			R2	45	2	
42 NEWMAN ST.	218	141	58			R2	46	2	
44 NEWMAN ST.	218	141	55			R2	46	2	
45 NEWMAN ST.	214	140	44			R2	45	2	
46 NEWMAN ST.	218	141	52			R2	46	2	
47 NEWMAN ST.	214	140	47			R2	45	2	
48 NEWMAN ST.	218	141	49			R2	46	2	
49 NEWMAN ST.	214	140	50		1866SQFTR	R2	45	2	
50 NEWMAN ST.	218	141	46			R2	46	2	
51 NEWMAN ST.	215	140	53			R2	45	2	
52 NEWMAN ST.	218	141	43			R2	46	2	
58 NEWMAN ST.	218	141	40			R2	46	2	
64 NEWMAN ST.	218	141	37			R2	46	2	
67 NEWMAN ST.	215	140	56			R2	45	2	
68 NEWMAN ST.	218	141	34			R2	46	2	
74 NEWMAN ST.	218	141	31			R2	46	2	
106 NEWMAN ST.	255	153.01	6	C3502		R4		2	
108 NEWMAN ST.	255	153.01	6	C3501		R4		2	
109 NEWMAN ST.	240	153	4	C2152		R4		2	
111 NEWMAN ST.	240	153	4	C2151				2	
112 NEWMAN ST.	254	153.01	6	C3401		R4		2	
114 NEWMAN ST.	254	153.01	6	C3402		R4		2	
115 NEWMAN ST.	239	153	4	C2140				2	
116 NEWMAN ST.	254	153.01	6	C3403		R4		15F	
117 NEWMAN ST.	240	153	4	C2149		R4		2	
118 NEWMAN ST.	254	153.01	6	C3404		R4		2	
119 NEWMAN ST.	240	153	4	C2148		R4		2	
120 NEWMAN ST.	254	153.01	6	C3405				2	
121 NEWMAN ST.	240	153	4	C2147		R4		2	
122 NEWMAN ST.	255	153.01	6	C3406		R4		2	
123 NEWMAN ST.	240	153	4	C2146		R4		2	
125 NEWMAN ST.	240	153	4	C2145		R4		2	
126 NEWMAN ST.	255	153.01	6	C3408		R4		2	
127 NEWMAN ST.	239	153	4	C2144		R4		2	
128 NEWMAN ST.	255	153.01	6	C3409		R4		2	
129 NEWMAN ST.	239	153	4	C2143		R4		2	
130 NEWMAN ST.	255	153.01	6	C3410		R4		2	
131 NEWMAN ST.	239	153	4	C2142		R4		2	
132 NEWMAN ST.	255	153.01	6	C3411		R4		2	

Property Location	Page No.	Block No.	Lot No.	Lot Qualifier	Account No.	Zone	Tax Map	Property Class	Name of Owner
133 NEWMAN ST.	239	153	4	C2141		R4		2	
134 NEWMAN ST.	255	153.01	6	C3412		R4		2	
135 NEWMAN ST.	239	153	4	C2136		R4		2	
136 NEWMAN ST.	255	153.01	6	C3413		R4		2	
137 NEWMAN ST.	239	153	4	C2135		R4		2	
138 NEWMAN ST.	255	153.01	6	C3414		R4		2	
140 NEWMAN ST.	254	153.01	6	C3308		R4		2	
141 NEWMAN ST.	239	153	4	C2133		R4		2	
142 NEWMAN ST.	254	153.01	6	C3307		R4		2	
143 NEWMAN ST.	239	153	4	C2132		R4		2	
144 NEWMAN ST.	254	153.01	6	C3306		R4		2	
145 NEWMAN ST.	239	153	4	C2131		R4		2	
146 NEWMAN ST.	254	153.01	6	C3305		R4		2	
148 NEWMAN ST.	254	153.01	6	C3304		R4		2	
150 NEWMAN ST.	254	153.01	6	C3303		R4		2	
151 NEWMAN ST.	239	153	4	C2128		R4		2	
152 NEWMAN ST.	254	153.01	6	C3302				2	
153 NEWMAN ST.	239	153	4	C2127		R4		2	
154 NEWMAN ST.	254	153.01	6	C3301		R4		2	
156 NEWMAN ST.	250	153.01	4	C2322		R4		2	
158 NEWMAN ST.	250	153.01	4	C2321		R4		2	
160 NEWMAN ST.	250	153.01	4	C2320		R4		2	
162 NEWMAN ST.	249	153.01	4	C2319		R4		2	
164 NEWMAN ST.	249	153.01	4	C2318		R4		2	
165 NEWMAN ST.	242	153	4	C2807		R4		2	
166 NEWMAN ST.	249	153.01	4	C2317		R4		2	
167 NEWMAN ST.	242	153	4	C2808		R4		2	
168 NEWMAN ST.	249	153.01	4	C2316		R4		2	
170 NEWMAN ST.	249	153.01	4	C2315		R4		2	
171 NEWMAN ST.	242	153	4	C2712		R4		2	
172 NEWMAN ST.	249	153.01	4	C2314		R4		2	
173 NEWMAN ST.	242	153	4	C2711		R4		2	
174 NEWMAN ST.	249	153.01	4	C2313		R4		2	
175 NEWMAN ST.	242	153	4	C2710		R4		2	
176 NEWMAN ST.	249	153.01	4	C2312		R4		2	
177 NEWMAN ST.	242	153	4	C2709		R4		2	
178 NEWMAN ST.	249	153.01	4	C2311		R4		2	
179 NEWMAN ST.	242	153	4	C2708		R4		2	
180 NEWMAN ST.	249	153.01	4	C2310		R4		2	
181 NEWMAN ST.	241	153	4	C2707		R4		2	
182 NEWMAN ST.	249	153.01	4	C2309		R4		2	
183 NEWMAN ST.	241	153	4	C2706		R4		2	
184 NEWMAN ST.	249	153.01	4	C2308		R4		2	
185 NEWMAN ST.	241	153	4	C2705		R4		2	
186 NEWMAN ST.	249	153.01	4	C2307		R4		2	
187 NEWMAN ST.	241	153	4	C2704		R4		2	
188 NEWMAN ST.	249	153.01	4	C2306		R4		2	
189 NEWMAN ST.	241	153	4	C2703		R4		2	
190 NEWMAN ST.	248	153.01	4	C2305		R4		2	
191 NEWMAN ST.	241	153	4	C2702		R4		2	
192 NEWMAN ST.	248	153.01	4	C2304		R4		2	
193 NEWMAN ST.	241	153	4	C2701		R4		2	
194 NEWMAN ST.	248	153.01	4	C2303		R4		2	
195 NEWMAN ST.	241	153	4	C2610		R4		2	
196 NEWMAN ST.	248	153.01	4	C2302		R4		2	
197 NEWMAN ST.	241	153	4	C2609				2	
198 NEWMAN ST.	248	153.01	4	C2301		R4		2	
199 NEWMAN ST.	241	153	4	C2608		R4		2	
200 NEWMAN ST.	250	153.01	4	C2401		R4		2	
201 NEWMAN ST.	241	153	4	C2607		R4		2	
202 NEWMAN ST.	250	153.01	4	C2402		R4		2	
203 NEWMAN ST.	241	153	4	C2606		R4		2	
204 NEWMAN ST.	250	153.01	4	C2403		R4		2	
205 NEWMAN ST.	241	153	4	C2605		R4		2	
206 NEWMAN ST.	250	153.01	4	C2404		R4		2	
207 NEWMAN ST.	241	153	4	C2604		R4		2	
208 NEWMAN ST.	250	153.01	4	C2405		R4		2	

Property Location	Page No.	Block No.	Lot No.	Lot Qualifier	Account No.	Zone	Tax Map	Property Class	Name of Owner
209 NEWMAN ST.	240	153	4	C2603				2	
210 NEWMAN ST.	250	153.01	4	C2406		R4		2	
211 NEWMAN ST.	240	153	4	C2602		R4		2	
212 NEWMAN ST.	250	153.01	4	C2407		R4		2	
213 NEWMAN ST.	240	153	4	C2601				2	
214 NEWMAN ST.	250	153.01	4	C2408		R4		2	
215 NEWMAN ST.	243	153	30.04			R4		15D	
216 NEWMAN ST.	251	153.01	4	C2514		R4		2	
217 NEWMAN ST.	243	153	30.01			R4	52	15D	
218 NEWMAN ST.	251	153.01	4	C2513		R4		2	
219 NEWMAN ST.	237	153	2	C1718		R4		2	
220 NEWMAN ST.	251	153.01	4	C2512		R4		2	
221 NEWMAN ST.	237	153	2	C1717		R4		2	
222 NEWMAN ST.	251	153.01	4	C2511		R4		2	
223 NEWMAN ST.	236	153	2	C1716		R4		2	
224 NEWMAN ST.	251	153.01	4	C2510		R4		2	
225 NEWMAN ST.	236	153	2	C1715		R4		2	
226 NEWMAN ST.	251	153.01	4	C2509		R4		2	
227 NEWMAN ST.	236	153	2	C1714		R4		2	
228 NEWMAN ST.	251	153.01	4	C2508		R4		2	
229 NEWMAN ST.	236	153	2	C1713		R4		2	
230 NEWMAN ST.	251	153.01	4	C2507		R4		2	
231 NEWMAN ST.	236	153	2	C1712				2	
232 NEWMAN ST.	251	153.01	4	C2506		R4		2	
233 NEWMAN ST.	236	153	2	C1711		R4		2	
234 NEWMAN ST.	251	153.01	4	C2505		R4		2	
235 NEWMAN ST.	236	153	2	C1710		R4		2	
236 NEWMAN ST.	251	153.01	4	C2504		R4		2	
237 NEWMAN ST.	236	153	2	C1709		R4		2	
238 NEWMAN ST.	250	153.01	4	C2503		R4		2	
239 NEWMAN ST.	236	153	2	C1708		R4		2	
240 NEWMAN ST.	250	153.01	4	C2502		R4		2	
241 NEWMAN ST.	236	153	2	C1707		R4		2	
242 NEWMAN ST.	250	153.01	4	C2501		R4		2	
243 NEWMAN ST.	236	153	2	C1706		R4		2	
244 NEWMAN ST.	236	153	2	C1705				2	
245 NEWMAN ST.	247	153.01	2	C1508		R4		2	
246 NEWMAN ST.	236	153	2	C1704		R4		2	
247 NEWMAN ST.	247	153.01	2	C1507		R4		2	
248 NEWMAN ST.	236	153	2	C1703		R4		2	
249 NEWMAN ST.	246	153.01	2	C1506		R4		2	
250 NEWMAN ST.	235	153	2	C1702		R4		2	
251 NEWMAN ST.	246	153.01	2	C1505		R4		2	
252 NEWMAN ST.	235	153	2	C1701		R4		2	
253 NEWMAN ST.	246	153.01	2	C1504		R4		2	
254 NEWMAN ST.	235	153	2	C1601				2	
255 NEWMAN ST.	246	153.01	2	C1503		R4	52	2	
256 NEWMAN ST.	235	153	2	C1602				2	
257 NEWMAN ST.	246	153.01	2	C1502		R4		2	
258 NEWMAN ST.	235	153	2	C1603				2	
259 NEWMAN ST.	246	153.01	2	C1501		R4		2	
260 NEWMAN ST.	235	153	2	C1604		R4		2	
261 NEWMAN ST.	246	153.01	2	C1401		R4		2	
262 NEWMAN ST.	235	153	2	C1605				2	
263 NEWMAN ST.	246	153.01	2	C1402		R4	52	2	
264 NEWMAN ST.	235	153	2	C1606				2	
265 NEWMAN ST.	246	153.01	2	C1403		R4		2	
266 NEWMAN ST.	246	153.01	2	C1404				2	
267 NEWMAN ST.	246	153.01	2	C1405		R4		2	
270 NEWMAN ST.	237	153	3.02			R4	52	2	
271 NEWMAN ST.	246	153.01	2	C1406		R4		2	
272 NEWMAN ST.	246	153.01	2	C1310		R4	52	2	
274 NEWMAN ST.	237	153	3.03			R2	52	2	
275 NEWMAN ST.	246	153.01	2	C1309				2	
276 NEWMAN ST.	245	153.01	2	C1308		R4		2	
277 NEWMAN ST.	237	153	3.04			R4	52	2	
278 NEWMAN ST.	245	153.01	2	C1307		R4		2	
279 NEWMAN ST.	237	153	3.04			R4	52	2	
280 NEWMAN ST.	245	153.01	2	C1307		R4		2	

Property Location	Page No.	Block No.	Lot No.	Lot Qualifier	Account No.	Zone	Tax Map	Property Class	Name of Owner
282 NEWMAN ST.	245	153.01	2	C1306				2	
283 NEWMAN ST.	237	153	3.05			R4		2	
284 NEWMAN ST.	245	153.01	2	C1305		R4		2	
3 NEW YORK AVE.	298	177	12.01			R2		2	
5 NEW YORK AVE.	298	177	12.02			R2		2	
12 NEW YORK AVE	297	176.01	32.02			R2	61	2	
16 NEW YORK AVE.	297	176.01	30			R2	61	2	
39 NEW YORK AVE.	302	180	26			R2	61	2	
40 NEW YORK AVE.	299	179	32			R2	61	2	
43 NEW YORK AVE.	302	180	25			R2	61	2	
44 NEW YORK AVE.	299	179	33			R2	62	2	
47 NEW YORK AVE.	302	180	24			R2	61	2	
48 NEW YORK AVE.	299	179	34			R2		2	
51 NEW YORK AVE.	302	180	23			R2	61	2	
52 NEW YORK AVE.	299	179	35			R2	61	2	
56 NEW YORK AVE.	299	179	36			R2	61	2	
67 NEW YORK AVE.	304	181	46			R2	63	2	
70 NEW YORK AVE.	373	219	5			R2	63	2	
71 NEW YORK AVE.	304	181	47			R2	63	2	
75 NEW YORK AVE.	304	181	48			R2	63	2	
79 NEW YORK AVE.	304	181	49			R2	63	2	
83 NEW YORK AVE.	304	181	50			R2	63	2	
87 NEW YORK AVE.	304	181	51			R2	63	2	
99 NEW YORK AVE.	303	181	39			R2	63	2	
100 NEW YORK AVE.	375	220	60			R2	63	2	
107 NEW YORK AVE.	303	181	40			R2	63	2	
108 NEW YORK AVE.	376	221	55			R2	63	2	
115 NEW YORK AVE.	303	181	41			R2	63	2	
116 NEW YORK AVE.	376	221	54			R2	63	2	
117 NEW YORK AVE.	303	181	42			R2	63	2	
120 NEW YORK AVE.	377	221	68			R2	M63	2	
NORCROSS AVE	48	49	52.01					1	
4 NORCROSS AVE.	40	45	1			R2	9	2	
8 NORCROSS AVE.	40	45	3			R2	9	2	
12 NORCROSS AVE.	40	45	4			R2	9	2	
16 NORCROSS AVE.	40	45	5			R2	9	2	
102 NORCROSS AVE.	48	49	53			LI	10	4B	
104-108 NORCROSS AVE.	48	49	54				10	4B	
203 NORCROSS AVE.	45	48.01	61.01			LI	0	4B	
5 NORRIS AVE.	9	4.02	16.03					2	
20 NORRIS AVE.	7	4.01	2.02			R1	3.1	2	
24 NORRIS AVE.	7	4.01	3			R1	3	2	
25 NORRIS AVE.	10	4.02	17			R1	3	2	
30 NORRIS AVE.	7	4.01	4			R1	3	2	
36 NORRIS AVE.	8	4.01	5			R1	3	2	
42 NORRIS AVE.	8	4.01	6			R2	3	2	
45 NORRIS AVE.	11	4.03	28			R1	3.1	2	
48 NORRIS AVE.	8	4.01	7			R1	3	2	
54 NORRIS AVE.	8	4.01	8					2	
55 NORRIS AVE.	11	4.03	8			R1	3.1	2	
58 NORRIS AVE.	8	4.01	9			R1	3.1	2	
64 NORRIS AVE.	8	4.01	10			R1	3	2	
67 NORRIS AVE.	11	4.03	7			R1	3.1	2	
68 NORRIS AVE.	8	4.01	11			R1	3.1	2	
78 NORRIS AVE.	8	4.01	12			R1	3.01	2	
89 NORRIS AVE.	13	6.01	9			R1	3.1	2	
92 NORRIS AVE.	8	4.01	13			R1	3	2	
95 NORRIS AVE.	13	6.01	8			R1	3.1	2	
101 NORRIS AVE.	12	6.01	7			R1	3.01	2	
106 NORRIS AVE.	9	4.01	20			R2	3.1	2	
107 NORRIS AVE.	12	6.01	6			R1	3.01	2	
113 NORRIS AVE.	12	6.01	5			R1	3.1	2	
119 NORRIS AVE.	12	6.01	4			R1	3.1	2	
120 NORRIS AVE.	9	4.01	21			R1	3.01	2	
123 NORRIS AVE.	12	6.01	3			R1	3.1	2	
128 NORRIS AVE.	9	4.01	22			R1	3.1	2	
131 NORRIS AVE.	12	6.01	2			R1	3.1	2	

Property Location	Page No.	Block No.	Lot No.	Lot Qualifier	Account No.	Zone	Tax Map	Property Class	Name of Owner
134 NORRIS AVE.	9	4.01	23			R1	3.1	2	
140 NORRIS AVE.	9	4.01	24			R1	3.1	2	
146 NORRIS AVE.	9	4.01	25			R1	3.1	2	
147 NORRIS AVE.	12	6.01	1		1316SQFT	R1	3.1	2	
150 NORRIS AVE.	9	4.01	26			R1	3.1	2	
158 NORRIS AVE.	20	17	84			R1	4	2	
161 NORRIS AVE.	15	8	55			R1	4	2	
166 NORRIS AVE.	19	17	83			R1	4	2	
169 NORRIS AVE.	14	8	47			R1	4	2	
172 NORRIS AVE.	19	17	82			R1	4	2	
179 NORRIS AVE.	16	10	54			R1	4	2	
180 NORRIS AVE.	19	17	81			R1	4	2	
188 NORRIS AVE.	19	17	80			R1	4	2	
189 NORRIS AVE.	15	10	47			R1	4	2	
194 NORRIS AVE.	19	17	79			R1	4	2	
199 NORRIS AVE.	16	12	55			R1	4	2	
202 NORRIS AVE.	19	17	78			R1	4	2	
207 NORRIS AVE.	16	12	47			R1	4	2	
208 NORRIS AVE.	19	17	77			R1	4	2	
216 NORRIS AVE.	19	17	76			R1	4	2	
217 NORRIS AVE.	17	14	55			R1	4	2	
224 NORRIS AVE.	19	17	75			R1	4	2	
227 NORRIS AVE.	17	14	47			R1	4	2	
228 NORRIS AVE.	19	17	12.02			R1	5	2	
232 NORRIS AVE.	19	17	9			R1	5	2	
OAK & MIDDLESEX AVES	146	105	1			R1A		15F	
OAK AVE.	136	98	25					2	
2 OAK AVE.	147	105	30			R1	30	2	
17 OAK AVE.	146	104	8					4A	
17 OAK AVE.	146	104	8 X			R1	29	15D	
18 OAK AVE.	147	105	30.01			R1	30	15D	
24 OAK AVE.	147	105	45			R1	30	2	
28 OAK AVE.	147	105	47					2	
31 OAK AVE.	146	104	1.03			R1	29	2	
43 OAK AVE.	145	103	13			R1A	29	2	
48 OAK AVE.	147	105	49			R1A	30	2	
51 OAK AVE.	145	103	10			R1A	29	2	
52 OAK AVE.	147	105	53			R1	30	2	
55 OAK AVE.	145	103	7			R1A	29	2	
56 OAK AVE.	147	105	57			R1A	30	2	
57 OAK AVE.	145	103	4			R1A	29	2	
62 OAK AVE.	147	105	61			R1A	30	2	
67 OAK AVE.	145	103	1			R1	M29	2	
85 OAK AVE.	133	96	21			R1	25	2	
90 OAK AVE.	136	98	18.02			R1	26	2	
105 OAK AVE.	133	96	17					2	
110 OAK AVE.	136	98	14			R1	26	2	
117 OAK AVE.	132	96	13			R1A	25	2	
118 OAK AVE.	136	98	10.02			R1	26	2	
124 OAK AVE.	136	98	8			R1	26	2	
125 OAK AVE.	132	96	9			R1	25	2	
131 OAK AVE.	132	96	5			R1A	25	2	
140 OAK AVE.	137	98	60			R1	26	2	
141 OAK AVE.	132	96	2					2	
43 OAK HILLS RD	1	3	1.03					1	
OAKLAND AVE.	295	175	1.01			R2		15C	
OAKLAND AVE.	380	225	68				62	15C	
25 OAKLAND AVE.	296	176	53			R2	61	2	
112 OAKLAND AVE.	295	175	2			R2	60	15F	
116 OAKLAND AVE.	295	175	3			R2	60	2	
120 OAKLAND AVE.	296	175	4			R2	60	2	
8 OHIO AVE.	296	176	14			R2	61	2	
14 OHIO AVE.	296	176	11			R2	60	2	
15 OHIO AVE.	297	176.01	12			R2	61	2	
20 OHIO AVE.	296	176	35			R2	61	2	
21 OHIO AVE.	297	176.01	16			R2	61	2	
OLIVER ST.	88	69	101			B3	17	1	

Property Location	Page No.	Block No.	Lot No.	Lot Qualifier	Account No.	Zone	Tax Map	Property Class	Name of Owner
OLIVER ST.	88	69	104			B3	17	4A	
10 OLIVER ST.	89	70	89					2	
11 OLIVER ST.	88	69	95			R2	17	2	
15 OLIVER ST.	88	69	97			B3	17	4B	
16 OLIVER ST.	89	70	86			B3	17	1	
19 OLIVER ST.	88	69	99			B3	17	4A	
26 OLIVER ST.	89	70	80			B3	17	4A	
ORCHARD AVE	369	216	82				74	15C	
ORCHARD AVE	370	216	83				74	15C	
20 ORCHARD AVE.	369	216	1.11			R2		2	
24 ORCHARD AVE.	368	216	1.10			R2		2	
25 ORCHARD AVE.	367	215	93			R2	75	2	
27 ORCHARD AVE.	367	215	91			R2	75	2	
28 ORCHARD AVE.	368	216	1.09			R2		2	
30 ORCHARD AVE.	369	216	26			R2	75	2	
31 ORCHARD AVE.	367	215	89			R2	75	2	
32 ORCHARD AVE.	369	216	28			R2	75	2	
35 ORCHARD AVE.	367	215	87			R2	75	2	
36 ORCHARD AVE.	369	216	30.01					2	
39 ORCHARD AVE.	367	215	85			R2	75	2	
40 ORCHARD AVE.	369	216	32.01					2	
43 ORCHARD AVE.	367	215	83			R2	75	2	
47 ORCHARD AVE.	367	215	81			R2	75	2	
50 ORCHARD AVE.	369	216	36			R2	75	2	
51 ORCHARD AVE.	367	215	79			R2	75	2	
53 ORCHARD AVE.	367	215	77			R2	75	2	
55 ORCHARD AVE.	367	215	75			R2	75	2	
57 ORCHARD AVE.	367	215	70			R2	75	2	
60 ORCHARD AVE.	369	216	40			R2	75	2	
64 ORCHARD AVE.	369	216	42			R2	75	2	
77 ORCHARD AVE.	366	215	65			R2	75	2	
79 ORCHARD AVE.	367	215	68			R2	75	2	
80 ORCHARD AVE.	369	216	50			R2	75	2	
86 ORCHARD AVE.	369	216	54.01			R2		2	
87 ORCHARD AVE.	366	215	61			R2	75	2	
90 ORCHARD AVE.	369	216	56.01			R2	75	2	
91 ORCHARD AVE.	366	215	57			R2	75	2	
99 ORCHARD AVE.	366	215	53			R2	75	2	
100 ORCHARD AVE.	369	216	56.02			R2	75	2	
1 PARK PL.	260	154.02	15			R2	53	2	
2 PARK PL.	261	154.03	21			R2	53	2	
3 PARK PL.	260	154.02	14			R2	53	2	
4 PARK PL.	261	154.03	22			R2	53	2	
5 PARK PL.	260	154.02	13			R2	53	2	
6 PARK PL.	261	154.03	23			R2	53	15F	
7 PARK PL.	260	154.02	12			R2	53	2	
8 PARK PL.	261	154.03	24			R2	53	2	
10 PARK PL.	261	154.03	25			R2	53	2	
1 PARK SQUARE	101	82.01	4	C0001		B5	21	2	
2 PARK SQUARE	101	82.01	4	C0002		B5	21	2	
3 PARK SQUARE	101	82.01	4	C0003		B5	21	2	
4 PARK SQUARE	101	82.01	4	C0004		B5	21	2	
5 PARK SQUARE	101	82.01	4	C0005		B5	21	2	
6 PARK SQUARE	101	82.01	4	C0006		B5	21	2	
7 PARK SQUARE	101	82.01	4	C0007				2	
8 PARK SQUARE	101	82.01	4	C0008		B5	21	2	
9 PARK SQUARE	101	82.01	4	C0009		B5	21	2	
10 PARK SQUARE	100	82.01	3			B5	21	2	
11 PARK SQUARE	100	82.01	2			B5	21	2	
12 PARK SQUARE	100	82.01	1			B5	21	2	
13 PARK SQUARE	106	82.01	30			B5	21	2	
14 PARK SQUARE	105	82.01	29			B5	21	2	
15 PARK SQUARE	105	82.01	28			B5	21	2	
16 PARK SQUARE	105	82.01	27	C0016		B5	21	2	
17 PARK SQUARE	105	82.01	27	C0017		B5	21	2	
18 PARK SQUARE	105	82.01	27	C0018		B5	21	2	
19 PARK SQUARE	105	82.01	27	C0019		B5	21	2	

Property Location	Page No.	Block No.	Lot No.	Lot Qualifier	Account No.	Zone	Tax Map	Property Class	Name of Owner
20 PARK SQUARE	105	82.01	27	C0020		B5	21	2	
21 PARK SQUARE	105	82.01	27	C0021		B5	21	2	
22 PARK SQUARE	105	82.01	27	C0022		B5	21	2	
PARKMAN AVE.	24	29.03	2.01			R1	5	1	
PARKMAN AVE.	24	29.03	3.01			R1	5	1	
PARKMAN AVE.	24	29.03	4			R1	5	1	
14 PARKMAN AVE.	20	20	9			R1	5	2	
57 PARKMAN AVE.	20	18	13			R1	5	2	
PARK SQUARE - OPEN SPACE	106	82.02	31			B5	21	1	
29 PEARL ST & NEW ST.	154	115	36.03					15C	
1 PEARL STREET	154	115	36.02					15C	
10 PEARL ST	154	116	27.01					4A	
12 PEARL ST	155	116	31				M33	4A	
16 PEARL ST	155	116	34					4A	
45 PEARL ST.	153	113	53			D1	33	4A	
54-56 PEARL ST.	153	114	26.04			B1	33	4A	
61 PEARL ST	152	113	8			D1	33	4A	
63-67 PEARL ST.	152	113	4					4A	
64 PEARL ST	154	114	68					15C	
69 PEARL ST.	152	113	2			D1	33	4A	
6 PELTIER AVE.	324	190	42			R2	65	2	
16 PELTIER AVE.	323	190	26			R2	65	2	
18 PELTIER AVE.	323	190	28			R2	65	2	
23 PELTIER AVE.	321	188	11			R2	M65	2	
25 PELTIER AVE.	321	188	10			R2	65	2	
27 PELTIER AVE.	321	188	9			R2	65	2	
29 PELTIER AVE.	320	188	8			R2	65	2	
30 PELTIER AVE.	323	190	30			R2	65	2	
31 PELTIER AVE.	320	188	7			R2	65	2	
32 PELTIER AVE.	323	190	32			R2	65	2	
33 PELTIER AVE.	320	188	6			R2	65	2	
34 PELTIER AVE.	323	190	34			R2	65	2	
35 PELTIER AVE.	320	188	5			R2	65	2	
36 PELTIER AVE.	324	190	36			R2	65	2	
37 PELTIER AVE.	320	188	4		1214SQFTR	R2	65	2	
40 PELTIER AVE.	324	190	38			R2	65	2	
45 PELTIER AVE.	320	188	1			R2	65	2	
50 PELTIER AVE.	322	189	17			R2	65	2	
51 PELTIER AVE.	319	187	22			R2	65	2	
54 PELTIER AVE.	322	189	19			R2	65	2	
55 PELTIER AVE.	319	187	19.02			R2	65	2	
59 PELTIER AVE.	319	187	16			R2	65	2	
60 PELTIER AVE.	322	189	24			R2	65	2	
61 PELTIER AVE.	319	187	14			R2	65	2	
62 PELTIER AVE.	322	189	26			R2	66	2	
63 PELTIER AVE.	319	187	11			R2	65	2	
66 PELTIER AVE.	322	189	28.02			R2	65	2	
9 PENNSYLVANIA AVE.	163	121	3			B1	35	4A	
55 PENNSYLVANIA AVE	166	123	25.01					15C	
55 PENNSYLVANIA AVE.	166	123	48			R1	35	2	
57 PENNSYLVANIA AVE.	166	123	46			R1	35	2	
59 PENNSYLVANIA AVE.	166	123	50			R1	35	2	
61 PENNSYLVANIA AVE.	166	123	52			R1	35	2	
PIERSON AVE.	347	206	9			R2		4A	
PIERSON AVE.	348	206	13			R2	70	1	
PIERSON AVE.	348	206	17			R2	70	1	
PLAINFIELD AVE	1	1	1				1	1	
PLAINFIELD AVE	1	1	2			R1	1	1	
PLAINFIELD AVE	1	2	2					1	
PLAINFIELD AVE	1	3	1.02				M02	1	
PLAINFIELD AVE.	24	31	2	B01			M01	4A	
PLAINFIELD AVE.	24	31	2	B02				4A	
PLAINFIELD AVE.	24	31	3	B01			M02	4A	
PLAINFIELD AVE.	121	92	32					15C	
1 PLAINFIELD AVE.	63	51.12	3			R2	11	2	
5 PLAINFIELD AVE.	63	51.12	1			R2	11	2	
6 PLAINFIELD AVE.	50	50	36.01			R2	11	2	

Property Location	Page No.	Block No.	Lot No.	Lot Qualifier	Account No.	Zone	Tax Map	Property Class	Name of Owner
11 PLAINFIELD AVE.	59	51.08	8			R2	11	2	
17 PLAINFIELD AVE.	59	51.08	5			R2	11	2	
25 PLAINFIELD AVE.	59	51.08	3			R2	11	2	
26 PLAINFIELD AVE.	50	50	34			R2	11	2	
28 PLAINFIELD AVE.	50	50	31.01			R2	11	2	
29 PLAINFIELD AVE.	59	51.08	1			R2	11	2	
30 PLAINFIELD AVE.	50	50	28			R2	11	2	
32 PLAINFIELD AVE.	49	50	26			R2	11	2	
35 PLAINFIELD AVE.	57	51.07	8			R2	11	2	
37 PLAINFIELD AVE.	57	51.07	6			R2	11	2	
38 PLAINFIELD AVE.	49	50	24			R2	11	2	
40 PLAINFIELD AVE.	49	50	22			R2	11	2	
41 PLAINFIELD AVE.	57	51.07	1			R2	11	2	
42 PLAINFIELD AVE.	49	50	20			R2	11	2	
44 PLAINFIELD AVE.	49	50	18.02			R2	11	2	
46 PLAINFIELD AVE.	49	50	17			R2	11	2	
50 PLAINFIELD AVE.	49	50	14			R2	11	2	
51 PLAINFIELD AVE.	50	51.01	1			R2	11	2	
56 PLAINFIELD AVE.	49	50	12			R2	11	2	
57 PLAINFIELD AVE.	50	51.01	10			R2	11	2	
58 PLAINFIELD AVE.	49	50	11			R2	11	2	
60 PLAINFIELD AVE.	49	50	9			R2	11	2	
68 PLAINFIELD AVE.	49	50	7.01			R2	11	2	
72 PLAINFIELD AVE.	49	50	5.02			R2	11	2	
78 PLAINFIELD AVE.	49	50	1.01			R2	11	2	
110 PLAINFIELD AVE.	4	3	155			R2	2	2	
120 PLAINFIELD AVE.	5	3.01	122			R2	2	2	
130 PLAINFIELD AVE.	5	3.01	23			R2	2	2	
140 PLAINFIELD AVE.	5	3.01	22			R2	2	2	
145 PLAINFIELD AVE.	1	2	1			R1	1	15B	
156 PLAINFIELD AVE.	5	3.01	11.01			R2	2	2	
168 PLAINFIELD AVE.	1	3	3			R2	2	2	
172 PLAINFIELD AVE.	1	3	1.01			R2	2	2	
2 PLEASANT PL.	168	124.02	1			R1	35	2	
3 PLEASANT PL.	165	123	1			R1	35	2	
4 PLEASANT PL.	168	124.02	5			R1	35	2	
5 PLEASANT PL.	166	123	43			R1	35	2	
6 PLEASANT PL.	169	124.02	7			R1	35	2	
10 PLEASANT PL.	169	124.02	9			R1	35	2	
11 PLEASANT PL.	166	123	41			R1	35	2	
51 PLEASANT PL.	163	120	39			R1	35	2	
52 PLEASANT PL.	162	119	82			R1	35	2	
55 PLEASANT PL.	163	120	38			R1	35	2	
56 PLEASANT PL.	162	119	84			R1	35	2	
60 PLEASANT PL.	162	119	86			R1	35	2	
64 PLEASANT PL.	162	119	88			R1	35	2	
68 PLEASANT PL.	162	119	90			R1	35	2	
1 POETS LA.	270	155	24			R2	54.1	2	
2 POETS LA.	269	155	11			R2	54.1	2	
5 POETS LA.	270	155	23			R2	54.1	2	
6 POETS LA.	269	155	12					2	
8 POETS LA.	269	155	13			R2	54.1	2	
9 POETS LA.	270	155	22			R2	54.1	2	
10 POETS LA.	269	155	15			R2	54.1	2	
11 POETS LA.	270	155	21			R2	54.1	2	
14 POETS LA.	269	155	16			R2	54.1	2	
15 POETS LA.	269	155	20			R2	54.1	2	
16 POETS LA.	269	155	17			R2	54.1	2	
17 POETS LA.	269	155	19			R2	54.1	2	
20 POETS LA.	269	155	18			R2	54.1	15C	
14 POPLAR ST.	262	154.04	6			R2	53	2	
15 POPLAR ST.	268	154.08	15			R2		2	
17 POPLAR ST.	268	154.08	14					2	
18 POPLAR ST.	262	154.04	7			R2	53	2	
21 POPLAR ST.	268	154.08	13			R2	53	2	
22 POPLAR ST.	262	154.04	8			R2	53	2	
25 POPLAR ST.	267	154.08	12			R2		2	

Property Location	Page No.	Block No.	Lot No.	Lot Qualifier	Account No.	Zone	Tax Map	Property Class	Name of Owner
26 POPLAR ST.	263	154.04	9			R2	53	2	
29 POPLAR ST.	267	154.08	11			R2	53	2	
30 POPLAR ST.	263	154.04	10			R2	53	2	
34 POPLAR ST.	263	154.04	11			R2	53	2	
37 POPLAR ST.	266	154.07	2			R2	53	2	
38 POPLAR ST.	263	154.04	12			R2	53	2	
41 POPLAR ST.	266	154.07	3			R2	53	2	
5 LA PORTA CT.	120	91	42.05			R3	26	2	
6 LA PORTA CT.	120	91	42.09			R3	26	2	
7 LA PORTA CT.	120	91	42.06			R3	26	2	
8 LA PORTA CT.	120	91	42.08			R3	26	2	
9 LA PORTA CT.	120	91	42.07			R3	26	2	
100 PRINCETON ST.	51	51.02	11		1056SQFTR2		11	2	
102 PRINCETON ST.	51	51.02	12.02			R2	11	2	
115 PRINCETON ST.	50	51.01	16			R2	11	2	
2 PROSPECT ST.	201	131	1.03			B3	43	4A	
13 PROSPECT ST.	199	130.01	7			R4	42	2	
17 PROSPECT ST.	199	130.01	8			R4	42	2	
20 PROSPECT ST.	201	131	1.04					4A	
21 PROSPECT ST.	200	130.01	9					2	
25 PROSPECT ST.	200	130.01	10		1152SQFT			2	
29 PROSPECT ST.	200	130.01	11					2	
30-1 PROSPECT ST.	201	131	4.01	C1001		R4	43	2	
30-2 PROSPECT ST.	201	131	4.01	C1002		R4	43	2	
30-3 PROSPECT ST.	201	131	4.01	C1003		R4	43	2	
30-4 PROSPECT ST.	202	131	4.01	C1004		R4	43	2	
30-5 PROSPECT ST.	202	131	4.01	C1005		R4	43	2	
30-6 PROSPECT ST.	202	131	4.01	C1006		R4	43	2	
30-7 PROSPECT ST.	202	131	4.01	C1007		R4	43	2	
30-8 PROSPECT ST.	202	131	4.01	C1008		R4	43	2	
30-9 PROSPECT ST.	202	131	4.01	C1009		R4	43	2	
30-10 PROSPECT ST.	202	131	4.01	C1010		R4	43	2	
30-11 PROSPECT ST.	202	131	4.01	C1011		R4	43	2	
30-12 PROSPECT ST.	202	131	4.01	C1012		R4	43	2	
30-13 PROSPECT ST.	202	131	4.01	C1013		R4	43	2	
30-14 PROSPECT ST.	202	131	4.01	C1014		R4	43	2	
30-15 PROSPECT ST.	202	131	4.01	C1015		R4	43	2	
33 PROSPECT ST.	200	130.01	20					2	
37 PROSPECT ST.	200	130.01	21					2	
40-1 PROSPECT ST.	202	131	4.01	C2001		R4	0043	2	
40-2 PROSPECT ST.	202	131	4.01	C2002		R4	43	2	
40-3 PROSPECT ST.	203	131	4.01	C2003		R4	43	2	
40-4 PROSPECT ST.	203	131	4.01	C2004		R4	43	2	
40-5 PROSPECT ST.	203	131	4.01	C2005		R4	43	2	
40-6 PROSPECT ST.	203	131	4.01	C2006		R4	43	2	
40-7 PROSPECT ST.	203	131	4.01	C2007		R4	43	2	
40-8 PROSPECT ST.	203	131	4.01	C2008		R4	43	2	
40-9 PROSPECT ST.	203	131	4.01	C2009		R4	43	2	
40-10 PROSPECT ST.	203	131	4.01	C2010		R4	43	2	
40-11 PROSPECT ST.	203	131	4.01	C2011		R4	43	2	
40-12 PROSPECT ST.	203	131	4.01	C2012		R4		2	
40-13 PROSPECT ST.	203	131	4.01	C2013		R4	43	2	
40-14 PROSPECT ST.	203	131	4.01	C2014		R4	43	2	
40-15 PROSPECT ST.	203	131	4.01	C2015		R4	43	2	
41 PROSPECT ST.	200	130.01	22		1152SQFT			2	
45 PROSPECT ST.	200	130.01	32					2	
49 PROSPECT ST.	200	130.01	33			R4	42	2	
50-1 PROSPECT ST.	203	131	4.01	C3001		R4	43	2	
50-2 PROSPECT ST.	204	131	4.01	C3002		R4	43	2	
50-3 PROSPECT ST.	204	131	4.01	C3003		R4	43	2	
50-4 PROSPECT ST.	204	131	4.01	C3004		R4	43	2	
50-5 PROSPECT ST.	204	131	4.01	C3005		R4	43	2	
50-6 PROSPECT ST.	204	131	4.01	C3006		R4	43	2	
50-7 PROSPECT ST.	204	131	4.01	C3007		R4	43	2	
50-8 PROSPECT ST.	204	131	4.01	C3008		R4	43	2	
50-9 PROSPECT ST.	204	131	4.01	C3009		R4	43	2	
50-10 PROSPECT ST.	204	131	4.01	C3010		R4	43	2	

Property Location	Page No.	Block No.	Lot No.	Lot Qualifier	Account No.	Zone	Tax Map	Property Class	Name of Owner
50-11 PROSPECT ST.	204	131	4.01	C3011		R4	43	2	
50-12 PROSPECT ST.	204	131	4.01	C3012		R4	43	2	
50-13 PROSPECT ST.	204	131	4.01	C3013		R4	43	2	
50-14 PROSPECT ST.	204	131	4.01	C3014		R4	43	2	
50-15 PROSPECT ST.	204	131	4.01	C3015		R4	43	2	
55 PROSPECT ST.	201	130.01	44			G1	42	4B	
57 PROSPECT ST.	200	130.01	35					2	
60-1 PROSPECT ST.	205	131	4.01	C4001		R4	43	2	
60-2 PROSPECT ST.	205	131	4.01	C4002		R4	43	2	
60-3 PROSPECT ST.	205	131	4.01	C4003		R4	43	2	
60-4 PROSPECT ST.	205	131	4.01	C4004		R4	43	2	
60-5 PROSPECT ST.	205	131	4.01	C4005		R4	43	2	
60-6 PROSPECT ST.	205	131	4.01	C4006		R4	43	2	
61 PROSPECT ST.	200	130.01	36					2	
65 PROSPECT ST.	200	130.01	37		1152SQFT			2	
69 PROSPECT ST.	200	130.01	38.02					2	
70-1 PROSPECT ST.	205	131	4.01	C5001		R4	43	2	
70-2 PROSPECT ST.	205	131	4.01	C5002		R4	43	2	
70-3 PROSPECT ST.	205	131	4.01	C5003		R4	43	2	
70-4 PROSPECT ST.	205	131	4.01	C5004		R4	43	2	
70-5 PROSPECT ST.	205	131	4.01	C5005		R4	43	2	
70-6 PROSPECT ST.	205	131	4.01	C5006		R4	43	2	
70-7 PROSPECT ST.	205	131	4.01	C5007		R4	43	2	
70-8 PROSPECT ST.	205	131	4.01	C5008		R4	43	2	
70-9 PROSPECT ST.	206	131	4.01	C5009		R4	43	2	
70-10 PROSPECT ST.	206	131	4.01	C5010		R4	43	2	
70-11 PROSPECT ST.	206	131	4.01	C5011		R4	43	2	
70-12 PROSPECT ST.	206	131	4.01	C5012		R4	43	2	
70-13 PROSPECT ST.	206	131	4.01	C5013		R4	43	2	
100 PROSPECT ST.	235	152	51.01			LI	51	4B	
114 PROSPECT ST.	235	152	62					1	
555 PROSPECT ST.	234	152	25.03			I	51	4A	
PROSPECT ST. CONDOS	201	131	4.01					15F	
53 RAILROAD AVE.	289	167	24			R2	58	2	
55 RAILROAD AVE.	289	167	23			R2	58	2	
57 RAILROAD AVE.	289	167	22			R2	58	2	
22 RAYLE CT.	168	124.01	20			R1	37	2	
26 RAYLE CT.	168	124.01	21			R1	37	2	
27 RAYLE CT.	167	124	51.061			R1	37	1	
30 RAYLE CT.	168	124.01	22			R1	37	2	
31 RAYLE CT.	168	124	62			R1	37	2	
34 RAYLE CT.	168	124.01	23			R1	37	2	
35 RAYLE CT.	168	124	63			R1	37	2	
39 RAYLE CT.	167	124	51.03			R1	37	2	
40 RAYLE CT.	168	124.01	24			R1	37	2	
23 RAYLE CT.	167	124	51.062					1	
1 READING CT.	150	108.01	3			R1	31	2	
3 READING CT.	150	108.01	3.01			R1	31	2	
5 READING CT.	150	108.01	3.02			R1	31	2	
7 READING CT.	150	108.01	3.03			R1	31	2	
20 RECTOR ST.	167	124	47			R1	37	2	
24 RECTOR ST.	168	124	60			R1	37	1	
34 RECTOR ST.	167	124	52.01			R1	37	2	
35 RECTOR ST.	162	119	63			R1	35	2	
38 RECTOR ST.	167	124	52.031					2	
39 RECTOR ST.	161	119	59.01			R1	35	2	
41 RECTOR STREET	161	119	56.01			R1	35	2	
43 RECTOR ST.	161	119	53			R1	35	2	
44 RECTOR ST.	168	124	57			R1	37	2	
47 RECTOR ST.	161	119	51			R1	35	2	
48 RECTOR ST.	167	124	54			R1	37	2	
49 RECTOR ST.	161	119	49			R1	35	2	
60 RECTOR ST	174	125.03	1.03			R1	36	2	
61 RECTOR STREET	155	117	1.01			R1	34	2	
68 RECTOR ST.	174	125.03	2			R1	36	2	
73 RECTOR ST.	155	117	1.02			R1	34	2	
76 RECTOR ST.	170	125.01	29			R1	36	2	

Property Location	Page No.	Block No.	Lot No.	Lot Qualifier	Account No.	Zone	Tax Map	Property Class	Name of Owner
77 RECTOR ST.	158	117	124			R1	34	2	
80 RECTOR ST.	171	125.01	31			R1	36	2	
81 RECTOR ST.	158	117	122			R1	34	2	
84 RECTOR ST.	171	125.01	32			R1	36	2	
85 RECTOR ST.	158	117	115			R1	34	2	
92 RECTOR ST.	171	125.01	33			R1	36	2	
11 RENNINGER RD.	92	74	31					2	
12 RENNINGER RD.	90	73	29					2	
15 RENNINGER RD.	92	74	30					2	
18 RENNINGER RD.	90	73	30			R2	18	2	
21 RENNINGER RD.	91	74	29			R2	18	2	
24 RENNINGER RD.	90	73	31			R2	18	2	
25 RENNINGER RD.	91	74	28			R2	18	2	
12 REVERE CT.	149	108	16			R1	31	2	
16 REVERE CT.	149	108	17					2	
24 REVERE CT.	149	108	19					2	
2 ROBERT CIRCLE	97	78.01	13			R2	19	2	
6 ROBERT CIRCLE	97	78.01	13.01			R2	19	2	
8 ROBERT CIRCLE	97	78.01	21			R2	19	2	
10 ROBERT CIRCLE	97	78.01	20			R2	19	2	
12 ROBERT CIRCLE	97	78.01	19			R2	19	2	
14 ROBERT CIRCLE	97	78.01	18			R2	19	2	
16 ROBERT CIRCLE	97	78.01	17			R2	19	2	
18 ROBINS PL.	165	123	12.01			R1	35	2	
20 ROBINS PL.	165	123	12.02			R1	35	2	
24 ROBINS PL.	165	123	14.01			R1	35	2	
25 ROBINS PL.	165	122	29			R1	35	2	
26 ROBINS PL.	165	123	14.02		1260SQFT	R1	35	2	
27 ROBINS PL.	165	122	27			R1	35	2	
28 ROBINS PL.	165	123	16.01			R1	35	2	
30 ROBINS PL.	165	123	16.02			R1	35	2	
32 ROBINS PL.	165	123	18.01			R1	35	2	
34 ROBINS PL.	165	123	18.02			R1	35	2	
45 ROBINS PL.	158	118	1			R1	35	2	
49 ROBINS PL.	158	118	3			R1	35	2	
55 ROBINS PL.	159	118	13.02			R1	35	2	
58 ROBINS PL.	163	120	19			R1	35	2	
59 ROBINS PL.	160	118	62			R1	35	2	
60 ROBINS PL.	163	120	20			R1	35	2	
65 ROBINS PL.	160	118	68			R1	35	2	
75 ROBINS PL.	160	118	55			R1	35	2	
74 ROBINS PLACE	160	119	13.01			R1		2	
11 ROLFE PL.	219	141	85			R2	46	2	
15 ROLFE PL.	219	141	86			R2	46	2	
18 ROLFE PL.	220	141.01	95.01					2	
19 ROLFE PL.	219	141	87			R2	46	2	
23 ROLFE PL.	219	141	88			R2	46	2	
26 ROLFE PL.	220	141.01	94			R2	46	2	
27 ROLFE PL.	219	141	89			R2	46	2	
31 ROLFE PL.	219	141	90			R2	46	2	
35 ROLFE PL.	219	141	91			R2	46	2	
3 ROOSEVELT CT.	130	93.02	24				24	2	
5 ROOSEVELT CT.	130	93.02	23			R4	24	2	
6 ROOSEVELT CT.	125	93	110			R4	24	2	
7 ROOSEVELT CT.	130	93.02	22				M24	2	
8 ROOSEVELT CT.	125	93	111					2	
9 ROOSEVELT CT.	130	93.02	21		896SQFT			2	
10 ROOSEVELT CT.	125	93	112					2	
11 ROOSEVELT CT.	130	93.02	20					2	
12 ROOSEVELT CT.	125	93	113					2	
13 ROOSEVELT CT.	130	93.02	19					2	
14 ROOSEVELT CT.	125	93	114			R4	24	2	
15 ROOSEVELT CT.	129	93.02	18			R4	24	2	
16 ROOSEVELT CT.	125	93	115					2	
17 ROOSEVELT CT.	129	93.02	17			R4	24	2	
18 ROOSEVELT CT.	125	93	116			R4	24	2	
19 ROOSEVELT CT.	129	93.02	16			R2	24	2	

Property Location	Page No.	Block No.	Lot No.	Lot Qualifier	Account No.	Zone	Tax Map	Property Class	Name of Owner
20 ROOSEVELT CT.	125	93	117					2	
21 ROOSEVELT CT.	129	93.02	15			R4	24	2	
22 ROOSEVELT CT.	125	93	118					2	
23 ROOSEVELT CT.	129	93.02	14					2	
24 ROOSEVELT CT.	125	93	119			R4	24	2	
25 ROOSEVELT CT.	129	93.02	13			R4	24	2	
3 ROSE ST.	211	132	59			R2	44	2	
8 ROSE ST.	211	133	65			R2	M44	2	
11 ROSE ST.	211	132	58			R2	44	2	
14 ROSE ST.	211	133	64			R2	44	2	
17 ROSE ST.	210	132	29			R2	44	2	
20 ROSE ST.	211	133	63			R2		2	
23 ROSE ST.	210	132	30			R2	44	2	
27 ROSE ST.	210	132	31			R2		2	
32 ROSE ST.	211	133	57			R2	44	2	
44 ROSE ST.	221	142	43					2	
48 ROSE ST.	221	142	42					2	
52 ROSE ST.	221	142	41			R2	47	2	
53 ROSE ST.	217	141	12			R2	46	2	
56 ROSE ST.	221	142	40			R2	47	2	
60 ROSE ST.	221	142	39			R2	47	2	
63 ROSE ST.	217	141	14.02			R2	46	2	
64 ROSE ST.	221	142	38					2	
65 ROSE ST.	217	141	18			R2	46	2	
71 ROSE ST.	217	141	20			R2	46	2	
75 ROSE ST.	217	141	22			R2	M46	2	
78 ROSE ST.	224	143.01	1.11			R2	47	2	
79 ROSE ST.	217	141	24			R2	46	2	
82 ROSE ST.	225	143.01	17					1	
83 ROSE ST.	217	141	26			R2	46	2	
89 ROSE ST.	217	141	28.02			R2	46	2	
93 ROSE ST.	220	141.01	95.02					2	
96 ROSE ST.	225	143.01	16					2	
99 ROSE ST.	220	141.01	95.03					2	
104 ROSE ST.	224	143.01	1.03			R2	47	2	
110 ROSE ST.	224	143.01	1.02			R2	47	2	
114 ROSE ST.	225	143.01	11					2	
115 ROSE ST.	220	141.01	93			R2	46	2	
117 ROSE ST.	219	141	92			R2		2	
118 ROSE ST.	224	143.01	10.02			R2	47	2	
122 ROSE ST.	224	143.01	8			R2	47	2	
126 ROSE ST.	224	143.01	7					2	
127 ROSE ST.	217	141	28.11			R2	46	2	
131-133 ROSE ST.	219	141	96			R2	46	2	
145 ROSE ST.	252	153.01	6	C3103		R4		2	
147 ROSE ST.	252	153.01	6	C3104		R4		2	
149 ROSE ST.	252	153.01	6	C3105		R4		2	
151 ROSE ST.	252	153.01	6	C3106		R4		2	
153 ROSE ST.	254	153.01	6	C3224		R4		2	
155 ROSE STREET	253	153.01	6	C3223		R4		2	
157 ROSE ST.	253	153.01	6	C3222		R4		2	
158 ROSE ST.	257	154	11.02			R2	M53	2	
159 ROSE ST.	253	153.01	6	C3221		R4	52	2	
160 ROSE ST.	257	154	38			R2	53	2	
161 ROSE ST.	253	153.01	6	C3220				2	
163 ROSE ST.	253	153.01	6	C3219		R4		2	
165 ROSE ST.	253	153.01	6	C3218		R4		2	
166 ROSE ST.	257	154	43			R2	53	2	
167 ROSE ST.	253	153.01	6	C3217		R4	52	2	
169 ROSE ST.	253	153.01	6	C3216		R4		2	
171 ROSE ST.	253	153.01	6	C3215		R4		2	
172 ROSE ST.	257	154	42			R2	53	2	
173 ROSE ST.	253	153.01	6	C3214		R4		2	
175 ROSE ST.	253	153.01	6	C3213		R4		2	
177 ROSE ST.	253	153.01	6	C3212		R4		2	
178 ROSE ST.	257	154	25.01			R2	53	2	
179 ROSE ST.	253	153.01	6	C3211		R4		2	

Property Location	Page No.	Block No.	Lot No.	Lot Qualifier	Account No.	Zone	Tax Map	Property Class	Name of Owner
181 ROSE ST.	253	153.01	6	C3210		R4		2	
182 ROSE ST.	257	154	37			R2	53	2	
183 ROSE ST.	252	153.01	6	C3209		R4		2	
185 ROSE ST.	252	153.01	6	C3208		R4		2	
187 ROSE ST.	252	153.01	6	C3207		R4		2	
188 ROSE ST.	257	154	33			R2	53	2	
189 ROSE ST.	252	153.01	6	C3206		R4		2	
191 ROSE ST.	252	153.01	6	C3205		R4		2	
193 ROSE ST.	252	153.01	6	C3204		R4		2	
195 ROSE ST.	252	153.01	6	C3203		R4		2	
197 ROSE ST.	252	153.01	6	C3202		R4		2	
199 ROSE ST.	252	153.01	6	C3201		R4		2	
201 ROSE ST.	248	153.01	4	C2112		R4		2	
203 ROSE ST.	247	153.01	4	C2111		R4		2	
205 ROSE ST.	247	153.01	4	C2110		R4		2	
206 ROSE ST.	264	154.06	60.01			R2	53	2	
207 ROSE ST.	247	153.01	4	C2109		R4		2	
209 ROSE ST.	247	153.01	4	C2108		R4		2	
210 ROSE ST.	264	154.06	61			R2	53	2	
211 ROSE ST.	247	153.01	4	C2107		R4		2	
213 ROSE ST.	247	153.01	4	C2106		R4	52	2	
214 ROSE ST.	264	154.06	62			R2	53	2	
215 ROSE ST.	247	153.01	4	C2105		R4		2	
217 ROSE ST.	247	153.01	4	C2104		R4		2	
218 ROSE ST.	264	154.06	63			R2	53	2	
219 ROSE ST.	247	153.01	4	C2103		R4		2	
221 ROSE ST.	247	153.01	4	C2102		R4		2	
222 ROSE ST.	264	154.06	64			R2	53	2	
223 ROSE ST.	247	153.01	4	C2101		R4		2	
225 ROSE ST.	248	153.01	4	C2201		R4		2	
226 ROSE ST.	264	154.06	65			R2	53	2	
227 ROSE ST.	248	153.01	4	C2202		R4		2	
229 ROSE ST.	248	153.01	4	C2203		R4		2	
230 ROSE ST.	264	154.06	66			R2	53	2	
231 ROSE ST.	248	153.01	4	C2204		R4		2	
233 ROSE ST.	248	153.01	4	C2205		R4		2	
234 ROSE ST.	264	154.06	67			R2	53	2	
235 ROSE ST.	248	153.01	4	C2206		R4	52	2	
237 ROSE ST.	248	153.01	4	C2207		R4		2	
238 ROSE ST.	264	154.06	68			R2	53	2	
239 ROSE ST.	248	153.01	4	C2208		R4		2	
241 ROSE ST.	244	153.01	2	C1112		R4		2	
242 ROSE ST.	264	154.06	69			R2	M53	2	
243 ROSE ST.	244	153.01	2	C1111		R4		2	
245 ROSE ST.	244	153.01	2	C1110		R4		2	
246 ROSE ST.	265	154.06	70			R2	53	2	
247 ROSE ST.	244	153.01	2	C1109		R4		2	
249 ROSE ST.	244	153.01	2	C1108		R4		2	
250 ROSE ST.	266	154.06	86			R2	53	2	
251 ROSE ST.	244	153.01	2	C1107		R4		2	
253 ROSE ST.	244	153.01	2	C1106		R4		2	
255 ROSE ST.	244	153.01	2	C1105		R4		2	
257 ROSE ST.	244	153.01	2	C1104		R4		2	
259 ROSE ST.	244	153.01	2	C1103		R4		2	
261 ROSE ST.	244	153.01	2	C1102		R4		2	
263 ROSE ST.	244	153.01	2	C1101		R4		2	
265 ROSE ST.	244	153.01	2	C1201		R4	52	2	
267 ROSE ST.	244	153.01	2	C1202		R4		2	
269 ROSE ST.	245	153.01	2	C1203		R4		2	
271 ROSE ST.	245	153.01	2	C1204		R4		2	
273 ROSE ST.	245	153.01	2	C1205		R4		2	
275 ROSE ST.	245	153.01	2	C1206		R4		2	
277 ROSE ST.	245	153.01	2	C1207		R4	52	2	
279 ROSE ST.	245	153.01	2	C1208		R4		2	
281 ROSE ST.	245	153.01	2	C1301		R4		2	
283 ROSE ST.	245	153.01	2	C1302		R4		2	
285 ROSE ST.	245	153.01	2	C1303		R4		2	

Property Location	Page No.	Block No.	Lot No.	Lot Qualifier	Account No.	Zone	Tax Map	Property Class	Name of Owner
287 ROSE ST.	245	153.01	2	C1304		R4		2	
305 ROSE ST.	237	153	3.06			R4		2	
311 ROSE ST.	237	153	3.07			R4		2	
ROSE ST. REAR LOT	218	141	28.23			R2	46	15C	
11 ROSS AVE.	127	93.01	11			R1	24	2	
12 ROSS AVE.	131	95.01	41.02					2	
18 ROSS AVE.	131	95.01	49					2	
24 ROSS AVE.	131	95.01	51.02			R1	25	2	
30 ROSS AVE.	131	95.01	53.02					2	
34 ROSS AVE.	131	95.01	57.01					2	
37 ROSS AVE.	124	93	91			R2	24	2	
38 ROSS AVE.	131	95.01	57.02					1	
41 ROSS AVE.	124	93	90					2	
42 ROSS AVE.	131	95.01	61			R1	25	2	
46 ROSS AVE.	131	95.01	63					2	
49 ROSS AVE.	123	93	81					2	
53 ROSS AVE.	123	93	80			R1	24	2	
56 ROSS AVE.	132	95.02	67.01			R1	25	2	
57 ROSS AVE.	123	93	79			R1	24	2	
60 ROSS AVE.	132	95.02	69.01			R1	M25	2	
61 ROSS AVE.	123	93	78			R1	24	2	
64 ROSS AVE.	132	95.02	71.01			R1	25	2	
65 ROSS AVE.	123	93	77			R1	M24	2	
2 ROWLAND PL.	339	198	17.01			R2	69	2	
7 ROWLAND PL.	339	198	32.01			R2	69	2	
8 ROWLAND PL.	339	198	22.01			R2	69	2	
10 ROWLAND PL.	339	198	24.01			R2	69	2	
11 ROWLAND PL.	339	198	30.01			R2	69	2	
14 ROWLAND PL.	339	198	26.01			R2	69	2	
15 ROWLAND PL.	339	198	28.01			R2	69	2	
3 ROWLAND PL.	340	198	35			R2	69	2	
RR ROW/PEARL ST	26	35	5	T01		D-1	33	4A	
100 RUTGERS ST.	52	51.03	19			R2	11	2	
101 RUTGERS ST.	51	51.02	24			R2	11	2	
104 RUTGERS ST.	52	51.03	17			R2	11	2	
107 RUTGERS ST.	51	51.02	27			R2	11	2	
108 RUTGERS ST.	52	51.03	14			R2	11	2	
111 RUTGERS ST.	51	51.02	29			R2	11	2	
114 RUTGERS ST.	52	51.03	12			R2	11	2	
115 RUTGERS ST.	52	51.02	31			R2	11	2	
118 RUTGERS ST.	52	51.03	10			R2	11	2	
SAFETY PL.	210	132	10					15F	
SAFETY PL.	210	132	52					15C	
21 SAFETY PL.	210	132	48					1	
6 SALEM CT.	23	29.02	1			R1	6	2	
9 SALEM CT.	22	29.01	3			R1	6	2	
14 SALEM CT.	23	29.02	2			R1	6	2	
17 SALEM CT.	22	29.01	4			R1	6	2	
22 SALEM CT.	23	29.02	3			R1	6	2	
25 SALEM CT.	23	29.01	5			R1	6	2	
31 SALEM CT.	23	29.01	6			R1	6	2	
37 SALEM CT.	23	29.01	7			R1	6	2	
43 SALEM CT.	23	29.01	8			R1	6	2	
50 SALEM CT.	23	29.02	4			R1	6	2	
51 SALEM CT.	23	29.01	9			R1	6	2	
58 SALEM CT.	23	29.02	5			R1	6	2	
59 SALEM CT.	23	29.01	10			R1	6	2	
60 SALEM CT.	23	29.02	6			R1	6	2	
67 SALEM CT.	23	29.01	11			R1	6	2	
75 SALEM CT.	23	29.01	12			R1	6	2	
1 SAMPSON ST.	75	60	20			R2	14	2	
2 SAMPSON ST.	75	60	10			R2	14	2	
2 SCHOOL ST.	108	84	63.01					2	
6 SCHOOL ST.	108	84	63.02					2	
11 SCHOOL ST.	111	85	79.02					2	
15 SCHOOL ST.	111	85	78			R2	22	2	
19 SCHOOL ST.	110	85	75.02			R2	22	2	

Property Location	Page No.	Block No.	Lot No.	Lot Qualifier	Account No.	Zone	Tax Map	Property Class	Name of Owner
21 SCHOOL ST.	110	85	75.01			R2	22	2	
23 SCHOOL ST.	110	85	73			R2	22	2	
24 SCHOOL ST.	106	84	1			R2	22	2	
27 SCHOOL ST.	110	85	71			R2	22	2	
30 SCHOOL ST.	106	84	5					2	
31 SCHOOL ST.	110	85	69					2	
32 SCHOOL ST.	106	84	7			R2	22	2	
35 SCHOOL ST.	110	85	67			R2	22	2	
36 SCHOOL ST.	106	84	9			R2	22	2	
39 SCHOOL ST.	110	85	65			R2	22	2	
40 SCHOOL ST.	106	84	11					2	
44 SCHOOL ST.	106	84	13					2	
47 SCHOOL ST.	110	85	63			R2	22	2	
48 SCHOOL ST.	107	84	15.01					2	
49 SCHOOL ST.	110	85	62			R2	22	2	
56 SCHOOL ST.	107	84	17					2	
57 SCHOOL ST.	110	85	59			R2	22	2	
8 SHARON CT.	78	61	21			R2	15	2	
12 SHARON CT.	78	61	22			R2	15	2	
16 SHARON CT.	79	61	23			R2	15	2	
20 SHARON CT.	79	61	24			R2	15	2	
24 SHARON CT.	79	61	25			R2	15	2	
25 SHARON CT.	81	61.01	1			R2	15	2	
28 SHARON CT.	79	61	26			R2	15	2	
31 SHARON CT.	81	61.01	2			R2	15	2	
32 SHARON CT.	79	61	27		1728SQFTR	R2	15	2	
36 SHARON CT.	79	61	28			R2	15	2	
40 SHARON CT.	79	61	29			R2	15	2	
44 SHARON CT.	79	61	30			R2	15	2	
48 SHARON CT.	79	61	31			R2	15	2	
52 SHARON CT.	79	61	32			R2	15	2	
56 SHARON CT.	79	61	33			R2	15	2	
60 SHARON CT.	79	61	34			R2	15	2	
64 SHARON CT.	79	61	35			R2	15	2	
65 SHARON CT.	81	61.01	3			R2	15	2	
68 SHARON CT.	79	61	36			R2	15	2	
71 SHARON CT.	81	61.01	4			R2	15	2	
72 SHARON CT.	80	61	37			R2	15	2	
76 SHARON CT.	80	61	38			R2	15	2	
80 SHARON CT.	80	61	39			R2	15	2	
84 SHARON CT.	80	61	40			R2	15	2	
88 SHARON CT.	80	61	41			R2	15	2	
92 SHARON CT.	80	61	42			R2	15	2	
SHEFFIELD PL	363	214	65				74	15C	
SHEFFIELD PL	364	214.01	4				74	15C	
4 SHEFFIELD PL.	363	214	64			R2	74	2	
5 SHEFFIELD PL.	364	214.01	3			R2	74	2	
6 SHEFFIELD PL.	363	214	63			R2	74	2	
7 SHEFFIELD PL.	364	214.01	2			R2	74	2	
8 SHEFFIELD PL.	363	214	62			R2	74	2	
9 SHEFFIELD PL.	364	214.01	1			R2	74	2	
10 SHEFFIELD PL.	363	214	61			R2	74	2	
12 SHEFFIELD PL.	363	214	60		1520SQFTR	R2	74	2	
12 SHERIDAN AVE.	278	159	41			R2	M56	2	
15 SHERIDAN AVE.	280	160	23.04			R2	56	2	
16 SHERIDAN AVE.	278	159	43			R2	56	2	
19 SHERIDAN AVE.	279	160	17			R2	56	2	
20 SHERIDAN AVE.	278	159	45			R2	56	2	
23 SHERIDAN AVE.	279	160	15			R2	56	2	
24 SHERIDAN AVE.	278	159	47			R2	56	2	
27 SHERIDAN AVE.	279	160	13			R2	56	2	
28 SHERIDAN AVE.	278	159	49			R2	56	2	
31 SHERIDAN AVE.	279	160	11			R2	56	2	
32 SHERIDAN AVE.	278	159	51			R2	56	2	
33 SHERIDAN AVE.	279	160	9			R2	56	2	
35 SHERIDAN AVE.	279	160	7			R2	56	2	
36 SHERIDAN AVE.	279	159	53			R2	56	2	

Property Location	Page No.	Block No.	Lot No.	Lot Qualifier	Account No.	Zone	Tax Map	Property Class	Name of Owner
41 SHERIDAN AVE.	279	160	5			R2		2	
42 SHERIDAN AVE.	279	159	54			R2	56	2	
43 SHERIDAN AVE.	279	160	3			R2		2	
44 SHERIDAN AVE.	279	159	56			R2	56	2	
45 SHERIDAN AVE.	279	160	1			R2		2	
48 SHERIDAN AVE.	279	159	58			R2	56	2	
5 SIDNEY PL.	333	196	9			R2	67	2	
10 SIDNEY PL.	333	195	33			R4	67	2	
11 SIDNEY PL.	333	196	11			R2	67	2	
18 SIDNEY PL.	328	195	9			R2	67	2	
20 SIDNEY PL.	328	195	11			R2	67	2	
21 SIDNEY PL.	333	196	14			R2	67	2	
23 SIDNEY PL.	333	196	16			R2	67	2	
24 SIDNEY PL.	328	195	13			R4	67	2	
25-27 SIDNEY PL.	333	196	18			R2	67	2	
29 SIDNEY PL.	334	196	21			R2	67	2	
31 SIDNEY PL.	334	196	22.02		1060SQFTR	R2	67	2	
7 SIMPSON PL.	316	185.01	33			R2	65	2	
9 SIMPSON PL.	316	185.01	31			R2	65	2	
10 SIMPSON PL.	315	185	61.02			R2	65	2	
11 SIMPSON PL.	316	185.01	29			R2	65	2	
12 SIMPSON PL.	315	185	65			R2		2	
14 SIMPSON PL.	315	185	67			R2	65	2	
16 SIMPSON PL.	315	185	69			R2	65	15A	
14 SMITH ST.	85	66	42			R2	16	2	
15 SMITH ST.	84	65	7			R2	16	2	
17 SMITH ST.	84	65	11			R2	16	2	
18 SMITH ST.	86	66	51			R2	16	2	
19 SMITH ST.	84	65	13.02			R2	16	2	
20 SMITH ST.	86	66	50			R2	16	2	
24 SMITH ST.	86	66	49			R2	16	2	
25 SMITH ST.	85	65	37			R2	16	2	
28 SMITH ST.	86	66	48			R2	16	2	
29 SMITH ST.	85	65	38			R2	16	2	
32 SMITH ST.	87	68	45			R2	16	2	
33 SMITH ST.	86	67	51			R2	16	2	
36 SMITH ST.	87	68	48			R2	M16	2	
37 SMITH ST.	86	67	52			R2	16	2	
38 SMITH ST.	87	68	47		2671SQFTR	R2	16	2	
41 SMITH ST.	86	67	53			R2	16	2	
45 SMITH ST.	87	67	54			R2	16	2	
49 SMITH ST.	87	67	55			R2	16	2	
53 SMITH ST.	87	67	56			R2	16	2	
10 SPEAR ST.	302	181	1.03			R2	63	2	
15 SPEAR ST.	301	180	6			R2	61	2	
18 SPEAR ST.	303	181	1.04			R2	63	2	
22 SPEAR ST.	303	181	1.05			R2	63	2	
25 SPEAR ST.	301	180	8			R2		2	
26 SPEAR ST.	303	181	1.07		1944SQFTR	R2	63	2	
27 SPEAR ST.	301	180	9			R2		2	
29 SPEAR ST.	301	180	10			R2		2	
30 SPEAR ST.	303	181	1.08			R2	63	2	
33 SPEAR ST.	302	180	11			R2	61	2	
34 SPEAR ST.	303	181	43			R2	63	2	
37 SPEAR ST.	302	180	12			R2	61	2	
38 SPEAR ST.	303	181	44			R2	63	2	
42 SPEAR ST.	304	181	45		1580SQFTR	R2	63	2	
43 SPEAR ST.	302	180	22			R2	61	2	
54 SPEAR ST.	373	219	53			R2	63	2	
58 SPEAR ST.	373	219	54			R2	63	2	
61 SPEAR ST.	299	179	37					2	
62 SPEAR ST.	373	219	55			R2	63	2	
65 SPEAR ST.	300	179	38			R2		2	
66 SPEAR ST.	373	219	56			R2	63	2	
69 SPEAR ST.	300	179	39			R2	61	2	
70 SPEAR ST.	373	219	57			R2	63	2	
73 SPEAR ST.	300	179	40			R2		2	

Property Location	Page No.	Block No.	Lot No.	Lot Qualifier	Account No.	Zone	Tax Map	Property Class	Name of Owner
74 SPEAR ST.	373	219	58			R2	63	2	
77 SPEAR ST.	300	179	41			R2		2	
78 SPEAR ST.	373	219	59			R2	63	2	
81 SPEAR ST.	300	179	42			R2	61	2	
82 SPEAR ST.	373	219	60			R2	63	2	
85 SPEAR ST.	300	179	43			R2	61	2	
86 SPEAR ST.	373	219	61			R2	63	2	
89 SPEAR ST.	300	179	44			R2	61	2	
90 SPEAR ST.	373	219	62			R2	63	2	
93 SPEAR ST.	300	179	45			R2	61	2	
94 SPEAR ST.	373	219	63			R2	63	2	
97 SPEAR ST.	300	179	46		1428SQFT	R2	61	2	
98 SPEAR ST.	373	219	64			R2	63	2	
106 SPEAR ST.	378	223	32			R2	62	2	
109 SPEAR ST.	299	178	9			R2	60	2	
110 SPEAR ST.	378	223	31			R2	62	2	
113 SPEAR ST.	299	178	3			R2	60	2	
114 SPEAR ST.	378	223	30		1190SQFT	R2	62	2	
117 SPEAR ST.	299	178	4			R2	60	2	
118 SPEAR ST.	377	223	29			R2	62	2	
122 SPEAR ST.	378	223	41			R2	62	2	
48 SPRING ST.	229	147	4				M49	2	
52 SPRING ST.	229	147	8					2	
57 SPRING ST.	231	149	51.01			R1	50	2	
61 SPRING ST.	231	149	52			R2	M50	2	
62 SPRING ST.	230	147	11			R1		2	
63 SPRING ST.	231	149	47.01			R2	M50	2	
67 SPRING ST.	231	149	45			R1	50	2	
68 SPRING ST.	230	147	15			R1	49	2	
71 SPRING ST.	231	149	43					2	
73 SPRING ST.	231	149	41					2	
76 SPRING ST.	230	147	20					2	
77 SPRING ST.	231	149	37			R1	50	2	
82 SPRING ST.	230	147	26			R1		2	
83 SPRING ST.	231	149	36		2022SQFT			2	
85 SPRING ST.	222	143	12.03					2	
90 SPRING ST.	220	142	1.06			R2	47	2	
93 SPRING ST.	223	143	23			R2	47	2	
95 SPRING ST.	223	143	22			R2	47	2	
97 SPRING ST.	223	143	21			R2	47	2	
98 SPRING ST.	220	142	1.08					2	
100 SPRING ST.	220	142	1.04			R2	47	2	
104 SPRING ST.	220	142	1.03			R2	47	2	
110 SPRING ST.	220	142	1.02			R2	47	2	
114 SPRING ST.	220	142	1.01					2	
115 SPRING ST.	226	143.02	12			R2	47	2	
117 SPRING ST.	225	143.02	11			R2	47	2	
119 SPRING ST.	225	143.02	10				47	2	
122 SPRING ST.	220	142	35			R2	47	2	
123 SPRING ST.	224	143.01	6.10			R2	46	2	
126 SPRING ST.	221	142	36					2	
129 SPRING ST.	224	143.01	6.11			R2	47	2	
130 SPRING ST.	221	142	37			R2	47	2	
STATION PL.	165	122	32					15C	
5 STATION PL.	163	121	1			B1	35	4A	
10 STATION PL.	164	122	1			B1	35	4A	
29 STATION PL.	164	121	18			B1	35	2	
31 STATION PL.	164	121	17			B1	35	4A	
1 STIRLING CT.	171	125.01	40.05			R1	36	2	
9 STIRLING CT.	172	125.01	40.13			R1	36	2	
17 STIRLING CT.	172	125.01	40.12			R1	36	2	
24 STIRLING CT.	171	125.01	40.04			R1	36	2	
31 STIRLING CT.	172	125.01	40.11			R1	36	2	
32 STIRLING CT.	171	125.01	40.03			R1	36	2	
33 STIRLING CT.	172	125.01	40.10			R1	36	2	
40 STIRLING CT.	171	125.01	40.02			R1	36	2	
41 STIRLING CT.	172	125.01	40.08			R1	36	2	

Property Location	Page No.	Block No.	Lot No.	Lot Qualifier	Account No.	Zone	Tax Map	Property Class	Name of Owner
48 STIRLING CT.	171	125.01	40.01			R1	36	2	
49 STIRLING CT.	172	125.01	40.07			R1	36	2	
57 STIRLING CT.	171	125.01	39.07			R1	36	2	
65 STIRLING CT.	171	125.01	39.06			R1	36	2	
9 STOCKTON ST.	290	170	12			R2	58	2	
10 STOCKTON ST.	290	169	22			R2	58	2	
13 STOCKTON ST.	290	170	8			R2	0058	2	
20 STOCKTON ST.	290	169	25			R2	58	2	
23 STOCKTON ST.	290	170	6			R2	58	2	
24 STOCKTON ST.	290	169	27			R2	58	2	
25 STOCKTON ST.	290	170	4			R2	58	2	
30 STOCKTON ST.	290	169	30.02			R2	58	2	
31 STOCKTON ST.	290	170	1			R2	58	2	
1 STONEGATE DR.	305	181	74			R2	63	2	
2 STONEGATE DR.	305	181	66			R2	63	2	
3 STONEGATE DR.	305	181	73			R2	63	2	
4 STONEGATE DR.	305	181	67		2208SQFTR	R2	63	2	
5 STONEGATE DR.	305	181	72			R2	63	2	
6 STONEGATE DR.	305	181	68			R2	63	2	
7 STONEGATE DR.	305	181	71			R2	63	2	
8 STONEGATE DR.	305	181	69			R2	63	2	
10 STONEGATE DR.	305	181	70			R2	63	2	
19 STONEHAM PL.	149	108	15				31	2	
20 STONEHAM PL.	151	108.01	39			R1	31	2	
29 STONEHAM PL.	149	108	20					2	
30 STONEHAM PL.	151	108.01	38					2	
35 STONEHAM PL.	149	108	21			R1	31	2	
36 STONEHAM PL.	151	108.01	37					2	
42 STONEHAM PL.	151	108.01	36					2	
47 STONEHAM PL.	149	108	22			R1	31	2	
48 STONEHAM PL.	151	108.01	35					2	
54 STONEHAM PL.	151	108.01	34					2	
57 STONEHAM PL.	149	108	23					2	
60 STONEHAM PL.	151	108.01	33			R1	31	2	
66 STONEHAM PL.	150	108.01	32			R1		2	
67 STONEHAM PL.	150	108	27					2	
72 STONEHAM PL.	150	108.01	31			R1	31	2	
73 STONEHAM PL.	150	108	28			R1		2	
79 STONEHAM PL.	150	108	29					2	
5 SUMMIT AVE.	257	154	40			R2	53	2	
6 SUMMIT AVENUE	259	154.01	54.02			R2		2	
9 SUMMIT AVE.	257	154	39			R2	53	2	
10 SUMMIT AVE.	258	154.01	46.01			R2	53	2	
36 SUMMIT AVE.	259	154.01	56			R2	53	2	
37 SUMMIT AVE.	257	154	44			R2	53	2	
39 SUMMIT AVE.	257	154	41			R2	53	2	
46 SUMMIT AVE.	259	154.01	55			R2	53	2	
49 SUMMIT AVE.	257	154	25.02			R2	53	2	
69 SUMMIT AVE.	265	154.06	82					2	
73 SUMMIT AVE.	265	154.06	81			R2	53	2	
74 SUMMIT AVE.	264	154.05	12			R2	53	2	
78 SUMMIT AVE.	264	154.05	11			R2	53	2	
79 SUMMIT AVE.	265	154.06	80			R2	53	2	
82 SUMMIT AVE.	264	154.05	10			R2	53	2	
83 SUMMIT AVE.	265	154.06	79			R2	53	2	
87 SUMMIT AVE.	265	154.06	78			R2	53	2	
1 SYLVAN AVE.	259	154.02	3			R2	53	2	
3 SYLVAN AVE.	259	154.02	4.01			R3	53	2	
4 SYLVAN AVE.	258	154.01	49.02		1502SQFTR	R2	53	2	
5 SYLVAN AVE.	259	154.02	5.01			R3	53	2	
6 SYLVAN AVE.	258	154.01	48			R2	53	2	
7 SYLVAN AVE.	259	154.02	6			R2	53	2	
8 SYLVAN AVE.	258	154.01	47			R2	53	2	
9 SYLVAN AVE.	259	154.02	7			R2	53	2	
10 SYLVAN AVE.	258	154.01	46		1620SQFTR	R2	53	2	
11 SYLVAN AVE.	259	154.02	8			R2	53	2	
12 SYLVAN AVE.	258	154.01	45			R2	53	2	

Property Location	Page No.	Block No.	Lot No.	Lot Qualifier	Account No.	Zone	Tax Map	Property Class	Name of Owner
13 SYLVAN AVE.	259	154.02	9			R2	53	2	
14 SYLVAN AVE.	258	154.01	44			R2	53	2	
15 SYLVAN AVE.	260	154.02	10			R2	53	2	
16 SYLVAN AVE.	258	154.01	43			R2	53	2	
17 SYLVAN AVE.	260	154.02	11			R2	53	2	
18 SYLVAN AVE.	258	154.01	42.02			R2	53	2	
20 SYLVAN AVE.	258	154.01	41.02			R2	53	2	
21 SYLVAN AVE.	261	154.03	26			R2	53	2	
22 SYLVAN AVE.	258	154.01	40			R2	53	2	
23 SYLVAN AVE.	261	154.03	27			R2	53	2	
24 SYLVAN AVE.	258	154.01	39			R2	53	2	
25 SYLVAN AVE.	261	154.03	28			R2	53	2	
26 SYLVAN AVE.	258	154.01	38			R2	53	2	
32 SYLVAN AVE.	263	154.05	2			R3	53	2	
34 SYLVAN AVE.	263	154.05	3			R2	53	2	
36 SYLVAN AVE.	263	154.05	4			R2	53	2	
38 SYLVAN AVE.	264	154.05	5			R2	53	2	
2 TALMADGE AVE.	76	60	57.08			R4	14	2	
3 TALMADGE AVE.	74	59	40			R2	14	2	
4 TALMADGE AVE.	76	60	57.10			R4	14	2	
5 TALMADGE AVE.	74	59	42			R2	14	2	
6 TALMADGE AVE.	76	60	57.11			R4	14	2	
7 TALMADGE AVE.	74	59	45			R2	14	2	
9 TALMADGE AVE.	74	59	47			R2	14	2	
15 TALMADGE AVE.	74	59	50.02			R2	14	2	
19 TALMADGE AVE.	74	59	52			R2	14	2	
29 TALMADGE AVE.	74	59	55.01			R2	14	2	
35 TALMADGE AVE.	75	59	57.01			R2	14	2	
41 TALMADGE AVE.	75	59	60.01			R2	14	2	
45 TALMADGE AVE.	75	59	62.01			R2	14	2	
51 TALMADGE AVE.	75	59	64			R2	14	2	
53 TALMADGE AVE.	75	59	66			R2	14	2	
57 TALMADGE AVE.	75	59	68			R2	14	2	
21 THOMAS ST.	274	158	99.02			R2	55	2	
23 THOMAS ST.	274	158	94			R2	55	2	
25 THOMAS ST.	274	158	94.01			R2	55	2	
27 THOMAS ST.	274	158	92			R2	55	2	
29 THOMAS ST.	274	158	90			R2	55	2	
33 THOMAS ST.	274	158	69.01			R2	55	2	
34 THOMAS ST.	270	157	16					2	
38 THOMAS ST.	270	157	18			R2		2	
42 THOMAS ST.	270	157	20			R2		2	
47 THOMAS ST.	274	158	69.05			R2	55	15F	
48 THOMAS ST.	270	157	22			R2		2	
51 THOMAS ST.	274	158	69.04		3098SF	R2	55	2	
52 THOMAS ST.	271	157	24			R2	55	2	
55 THOMAS ST.	274	158	69.03			R2	55	2	
61 THOMAS ST.	274	158	70			R2	55	2	
THORNTON AVE	37	44.01	27.02			LI	9	1	
3 TULSA AVE.	350	208	104			R2	71	2	
4 TULSA AVE.	351	208	141			R2	71	2	
6 TULSA AVE.	351	208	140			R2	71	2	
7 TULSA AVE.	350	208	107			R2		2	
9 TULSA AVE.	350	208	108			R2	71	2	
10 TULSA AVE.	351	208	138		1664 SF	R2	71	2	
14 TULSA AVE.	351	208	134			R2	71	2	
16 TULSA AVE.	351	208	133			R2	71	2	
17 TULSA AVE.	350	208	110			R2	71	2	
18 TULSA AVE.	351	208	131			R2	71	2	
19 TULSA AVE.	350	208	112					2	
21 TULSA AVE.	351	208	114			R2	71	2	
22 TULSA AVE.	351	208	129			R2	71	2	
23 TULSA AVE.	351	208	116			R2	M71	2	
27 TULSA AVE.	352	208	151			R2	71	2	
30 TULSA AVE.	351	208	125			R2	M71	2	
33 TULSA AVE.	352	208	152			R2	71	2	
34 TULSA AVE.	351	208	124			R2	71	2	

Property Location	Page No.	Block No.	Lot No.	Lot Qualifier	Account No.	Zone	Tax Map	Property Class	Name of Owner
35 TULSA AVE.	349	208	66			R2		2	
38 TULSA AVE.	350	208	76			R2	71	2	
41 TULSA AVE.	349	208	68			R2	71	2	
42 TULSA AVE.	349	208	75			R2	71	2	
10 TURNER CT.	5	3	175			R2	2	2	
16 TURNER CT.	5	3	176			R2	2	2	
20 TURNER CT.	5	3	177			R2	2	2	
24 TURNER CT.	5	3	178			R2	2	2	
28 TURNER CT.	5	3	179			R2	2	2	
U.N.J.R.R. & C.CO.	26	35	1					5A	
U.N.J.R.R. & C.CO.	26	35	3					15F	
100 UNIVERSITY AVE.	58	51.07	60			R2	11	2	
101 UNIVERSITY AVE.	50	51.01	3			R2	11	2	
104 UNIVERSITY AVE.	58	51.07	58			R2	11	2	
105 UNIVERSITY AVE.	50	51.01	5			R2	11	2	
110 UNIVERSITY AVE.	58	51.07	55			R2	11	2	
111 UNIVERSITY AVE.	51	51.02	14			R2	11	15F	
114 UNIVERSITY AVE.	58	51.07	53			R2	11	2	
115 UNIVERSITY AVE.	51	51.02	16			R2	11	2	
119 UNIVERSITY AVE.	51	51.02	18			R2	11	2	
120 UNIVERSITY AVE.	58	51.07	51			R2	11	2	
122 UNIVERSITY AVE.	58	51.07	48			R2	11	2	
123 UNIVERSITY AVE.	51	51.02	20			R2	11	2	
127 UNIVERSITY AVE.	51	51.02	22			R2	11	2	
128 UNIVERSITY AVE.	58	51.07	46			R2	11	2	
132 UNIVERSITY AVE.	58	51.07	44			R2	11	2	
134 UNIVERSITY AVE.	58	51.07	42			R2	11	2	
135 UNIVERSITY AVE.	52	51.03	21			R2	11	2	
137 UNIVERSITY AVE.	52	51.03	24			R2	11	2	
140 UNIVERSITY AVE.	58	51.07	40			R2	11	2	
200 UNIVERSITY AVE.	55	51.06	3			R2	12	2	
201 UNIVERSITY AVE.	54	51.05	12			R2	12	2	
204 UNIVERSITY AVE.	55	51.06	1			R2	12	2	
205 UNIVERSITY AVE.	54	51.05	14			R2	12	2	
208 UNIVERSITY AVE.	57	51.06	46			R2	12	2	
211 UNIVERSITY AVE.	55	51.05	27			R2	12	2	
212 UNIVERSITY AVE.	56	51.06	44			R2	12	2	
213 UNIVERSITY AVE.	55	51.05	29			R2	12	2	
215 UNIVERSITY AVE.	55	51.05	31			R2	12	2	
216 UNIVERSITY AVE.	56	51.06	41			R2	12	2	
223 UNIVERSITY AVE.	55	51.05	33			R2	12	2	
225 UNIVERSITY AVE.	55	51.05	35			R2	12	2	
226 UNIVERSITY AVE.	56	51.06	39			R2	12	2	
15 UPLAND AVE.	298	177	5			R2	61	2	
18 UPLAND AVE.	302	180	21			R2	61	2	
21 UPLAND AVE.	298	177	6			R2	61	2	
22 UPLAND AVE.	302	180	20			R2	61	2	
24 UPLAND AVE.	302	180	19			R2	61	2	
25 UPLAND AVE.	298	177	7			R2	61	2	
28 UPLAND AVE.	302	180	18			R2	61	2	
29 UPLAND AVE.	298	177	8			R2	61	2	
32 UPLAND AVE.	302	180	17			R2	61	2	
33 UPLAND AVE.	298	177	9			R2	61	2	
37 UPLAND AVE.	298	177	10.01			R2	61	2	
40 UPLAND AVE.	302	180	27			R2	61	2	
41 UPLAND AVE.	298	177	11.01			R2	61	2	
50 UPLAND AVE.	299	179	31			R2	61	2	
51 UPLAND AVE.	297	176.01	27			R2	61	2	
55 UPLAND AVE.	297	176.01	25			R2	61	2	
58 UPLAND AVE.	301	179	57			R2	61	2	
59 UPLAND AVE.	297	176.01	22			R2	61	2	
64 UPLAND AVE.	301	179	56			R2	61	2	
67 UPLAND AVE.	297	176.01	35			R2	61	2	
68 UPLAND AVE.	301	179	55			R2	61	2	
72 UPLAND AVE.	301	179	54			R2	61	2	
75 UPLAND AVE.	296	176	57			R2	61	2	
76 UPLAND AVE.	301	179	53			R2	61	2	

Property Location	Page No.	Block No.	Lot No.	Lot Qualifier	Account No.	Zone	Tax Map	Property Class	Name of Owner
79 UPLAND AVE.	296	176	58			R2	61	2	
80 UPLAND AVE.	301	179	52			R2	61	2	
83 UPLAND AVE.	296	176	59			R2	61	2	
84 UPLAND AVE.	300	179	51			R2	61	2	
87 UPLAND AVE.	296	176	60			R2	61	2	
88 UPLAND AVE.	300	179	50			R2	61	2	
91 UPLAND AVE.	296	176	61			R2	61	2	
9 VAIL PL.	342	200	20		1276SQFTR2		0069	2	
11 VAIL PL.	342	200	41			R2	70	2	
19 VAIL PL.	342	200	42			R2	70	2	
25 VAIL PLACE	342	200	10			R2	69	2	
12 VAN BUREN AVE.	39	44.02	93			R3	9	2	
13 VAN BUREN AVE.	35	44	2.04			R3	9	2	
18 VAN BUREN AVE.	39	44.02	94		2240SQFTR3		9	2	
19 VAN BUREN AVE.	37	44	91			R3	9	2	
24 VAN BUREN AVE.	39	44.02	95			R3	9	2	
25 VAN BUREN AVE.	37	44	90			R3	9	2	
30 VAN BUREN AVE.	39	44.02	96			R3	9	2	
31 VAN BUREN AVE.	37	44	89			R3	9	2	
36 VAN BUREN AVE.	39	44.02	97			R3	9	2	
37 VAN BUREN AVE.	37	44	88			R3	9	2	
41 VAN BUREN AVE.	37	44	87			R3	9	2	
42 VAN BUREN AVE.	39	44.02	98			R3	9	2	
45 VAN BUREN AVE.	37	44	86			R3	9	2	
46 VAN BUREN AVE.	39	44.02	99			R3	9	2	
49 VAN BUREN AVE.	37	44	85			R3	9	2	
50 VAN BUREN AVE.	39	44.02	100			R3	9	2	
53 VAN BUREN AVE.	37	44	84			R3	9	2	
54 VAN BUREN AVE.	39	44.02	101			R3	9	2	
57 VAN BUREN AVE.	36	44	83			R3	9	2	
58 VAN BUREN AVE.	40	44.02	102			R3	9	2	
61 VAN BUREN AVE.	36	44	82			R3	9	2	
62 VAN BUREN AVE.	40	44.02	103			R3	9	2	
65 VAN BUREN AVE.	36	44	81			R3	9	2	
66 VAN BUREN AVE.	40	44.02	104			R3	9	2	
69 VAN BUREN AVE.	36	44	80			R3	9	2	
70 VAN BUREN AVE.	40	44.02	105			R3	9	2	
73 VAN BUREN AVE.	36	44	79			R3	9	2	
74 VAN BUREN AVE.	40	44.02	106			R3	9	2	
77 VAN BUREN AVE.	36	44	78			R3	9	2	
78 VAN BUREN AVE.	40	44.02	107			R3	9	2	
81 VAN BUREN AVE.	36	44	77			R3	9	2	
82 VAN BUREN AVE.	40	44.02	108			R3	9	2	
85 VAN BUREN AVE.	36	44	76			R3	9	2	
89 VAN BUREN AVE.	36	44	75			R3	9	2	
93 VAN BUREN AVE.	36	44	73			R3	9	2	
99 VAN BUREN AVE.	36	44	72			R3	9	2	
103 VAN BUREN AVE.	36	44	71			R3	9	4B	
VARIOUS	24	31	1			R1	5	5A	
VARIOUS	380	PIPE.LINE	10					4A	
VARIOUS	380	PIPE.LINE	11					4A	
VARIOUS LOCATIONS	380	999	1					6A	
14 VICTORY CT.	122	93	52					2	
16 VICTORY CT.	122	93	53					2	
18 VICTORY CT.	122	93	54					2	
20 VICTORY CT.	122	93	55					2	
22 VICTORY CT.	122	93	56			R4	24	2	
24 VICTORY CT.	122	93	57			R4	24	2	
30 VICTORY CT.	122	93	41.03					4C	
31 VICTORY CT.	125	93	109		896SQFT	R4	24	2	
33 VICTORY CT.	125	93	108					2	
34 VICTORY CT.	123	93	58					2	
35 VICTORY CT.	125	93	107					2	
36 VICTORY CT.	123	93	59			R4	24	2	
37 VICTORY CT.	124	93	106					2	
38 VICTORY CT.	123	93	60			R4		2	
39 VICTORY CT.	124	93	105			R4	24	2	

Property Location	Page No.	Block No.	Lot No.	Lot Qualifier	Account No.	Zone	Tax Map	Property Class	Name of Owner
40 VICTORY CT.	123	93	61					2	
41 VICTORY CT.	124	93	104			R4	24	2	
42 VICTORY CT.	123	93	62					2	
43 VICTORY CT.	124	93	103			R4	24	2	
44 VICTORY CT.	123	93	63.01			R4	24	2	
45 VICTORY CT.	124	93	102					2	
47 VICTORY CT.	124	93	101					2	
49 VICTORY CT.	124	93	100			R4	24	2	
11 VOLKMAR PL.	99	80	15			R2	20	2	
14 VOLKMAR PL.	98	80	14.04					2	
17 VOLKMAR PL.	98	79	2					2	
32 VOLKMAR PL.	98	80	14.03			R2	20	2	
2 VOORHEES PL.	318	186	48			R2	65	2	
4 VOORHEES PL.	318	186	50			R2	65	2	
6 VOORHEES PL.	318	186	52			R2	65	2	
8 VOORHEES PL.	318	186	54			R2	65	2	
11 VOORHEES PL.	315	185	53			R2	65	2	
12 VOORHEES PL.	318	186	56.02			R2	65	2	
15 VOORHEES PL.	315	185	43.02			R2	65	2	
21 VOORHEES PL.	315	185	51			R2	65	2	
25 VOORHEES PL.	315	185	48			R2	65	2	
36 VOORHEES PL.	318	186	60			R2	65	2	
42 VOORHEES PL.	319	186	63			R2	65	2	
45 VOORHEES PL.	314	185	39			R2	65	2	
48 VOORHEES PL.	319	186	66			R2	65	2	
49 VOORHEES PL.	314	185	37			R2	65	2	
52 VOORHEES PL.	319	186	69			R2	65	2	
55 VOORHEES PL.	314	185	36			R2	65	2	
56 VOORHEES PL.	319	186	71			R2	65	2	
61 VOORHEES PL.	314	185	12			R2	65	2	
62 VOORHEES PL.	319	186	73			R2	65	2	
64 VOORHEES PL.	319	186	75			R2	65	2	
67 VOORHEES PL.	314	185	14			R2	65	2	
70 VOORHEES PL.	319	186	77			R2	65	2	
4 WADSWORTH AVE.	18	16	1			R1	5	2	
11 WADSWORTH AVE.	17	14	48			R1	4	2	
12 WADSWORTH AVE.	18	16	7			R1	5	2	
19 WADSWORTH AVE.	17	14	49			R1	4	2	
22 WADSWORTH AVE.	18	16	45			R1	5	2	
25 WADSWORTH AVE.	18	14	57			R1	MO4	2	
26 WADSWORTH AVE.	18	16	46			R1	5	2	
28 WADSWORTH AVE.	18	16	19.02					2	
48 WADSWORTH AVE.	18	15	2			R1	4	2	
50 WADSWORTH AVE.	18	15	7			R1	5	2	
53 WADSWORTH AVE.	17	13	28			R1	4	2	
386 WAKEFIELD DR.	186	126.05	18			R1	40	2	
387 WAKEFIELD DR.	190	126.07	27			R1	40	2	
392 WAKEFIELD DR.	186	126.05	19			R1	40	2	
393 WAKEFIELD DR.	190	126.07	26			R1	40	2	
398 WAKEFIELD DR.	186	126.05	20			R1	40	2	
399 WAKEFIELD DR.	190	126.07	25			R1	40	2	
404 WAKEFIELD DR.	186	126.05	21			R1	40	2	
405 WAKEFIELD DR.	190	126.07	24			R1	40	2	
411 WAKEFIELD DR.	190	126.07	23			R1	40	2	
417 WAKEFIELD DR.	190	126.07	22			R1	40	2	
420 WAKEFIELD DR.	187	126.05	26			R1	40	2	
423 WAKEFIELD DR.	190	126.07	21			R1	40	2	
428 WAKEFIELD DR.	187	126.05	27			R1	40	2	
429 WAKEFIELD DR.	190	126.07	20			R1	40	2	
435 WAKEFIELD DR.	189	126.07	19			R1	40	2	
436 WAKEFIELD DR.	187	126.05	28			R1	40	2	
441 WAKEFIELD DR.	189	126.07	18			R1	40	2	
442 WAKEFIELD DR.	187	126.05	29			R1	40	2	
448 WAKEFIELD DR.	187	126.05	30					2	
455 WAKEFIELD DR.	189	126.07	13			R1	40	2	
456 WAKEFIELD DR.	187	126.05	31			R1	40	2	
462 WAKEFIELD DR.	187	126.05	32			R1	40	2	

Property Location	Page No.	Block No.	Lot No.	Lot Qualifier	Account No.	Zone	Tax Map	Property Class	Name of Owner
468 WAKEFIELD DR.	187	126.05	33			R1	40	2	
469 WAKEFIELD DR.	189	126.07	12			R1	40	2	
474 WAKEFIELD DR.	187	126.05	34			R1	40	2	
480 WAKEFIELD DR.	187	126.05	35			R1	40	2	
481 WAKEFIELD DR.	189	126.07	11			R1	40	2	
486 WAKEFIELD DR.	187	126.05	36			R1	40	2	
492 WAKEFIELD DR.	187	126.05	37		2053SQFTR1		40	2	
493 WAKEFIELD DR.	189	126.07	10					2	
498 WAKEFIELD DR.	187	126.05	38			R1	40	2	
504 WAKEFIELD DR.	187	126.05	39			R1	40	2	
505 WAKEFIELD DR.	189	126.07	9			R1	40	2	
510 WAKEFIELD DR.	188	126.05	40			R1	40	2	
513 WAKEFIELD DR.	189	126.07	8			R1	40	2	
516 WAKEFIELD DR.	188	126.05	41			R1	40	2	
521 WAKEFIELD DR.	189	126.07	7			R1	40	2	
522 WAKEFIELD DR.	188	126.05	42			R1	40	2	
527 WAKEFIELD DR.	189	126.07	6			R1	40	2	
528 WAKEFIELD DR.	188	126.05	43			R1	40	2	
533 WAKEFIELD DR.	188	126.07	5			R1	40	2	
534 WAKEFIELD DR.	188	126.05	44			R1	40	2	
539 WAKEFIELD DR.	188	126.07	4			R1	40	2	
540 WAKEFIELD DR.	188	126.05	45			R1	40	2	
545 WAKEFIELD DR.	188	126.07	3			R1	40	2	
546 WAKEFIELD DR.	188	126.05	46		2694SQFT			2	
552 WAKEFIELD DR.	188	126.05	47					2	
553 WAKEFIELD DR.	190	126.08	3			R1	40	2	
559 WAKEFIELD DR.	190	126.08	2			R1	40	2	
560 WAKEFIELD DR.	188	126.05	48			R1	40	2	
565 WAKEFIELD DR.	190	126.08	1			R1	40	2	
E. WALNUT ST.	360	212	21			R2	73	15C	
7 E. WALNUT ST.	353	211	7			R2	73	1	
11 E. WALNUT ST.	353	211	7.01			R2	73	2	
15 E. WALNUT ST.	354	211	11			R2	73	2	
16 E. WALNUT ST.	362	212	103			R2	73	2	
17 E. WALNUT ST.	354	211	13			R2	73	2	
18 E. WALNUT ST.	362	212	105			R2	73	2	
19 E. WALNUT ST.	354	211	15			R2	73	2	
20 E. WALNUT ST.	359	212	1			R2	73	2	
22 E. WALNUT ST.	360	212	3			R2	73	2	
26 E. WALNUT ST.	360	212	5			R2	73	2	
31 E. WALNUT ST.	354	211	17			R2	73	2	
35 E. WALNUT ST.	354	211	19			R2	73	2	
36 E. WALNUT ST.	360	212	7.02			R2	73	2	
37 E. WALNUT ST.	354	211	21			R2	73	2	
39 E. WALNUT ST.	354	211	23			R2	73	2	
40 E. WALNUT ST.	360	212	10			R2	73	2	
41 E. WALNUT ST.	357	211	74			R2	73	2	
43 E. WALNUT ST.	357	211	73			R2	73	2	
44 E. WALNUT ST.	362	212	106			R2	73	2	
45 E. WALNUT ST.	357	211	66.03			R2	73	2	
47 E. WALNUT ST.	357	211	66.04			R2	73	2	
48 E. WALNUT ST.	360	212	13.02			R2	73	2	
52 E. WALNUT ST.	360	212	15			R2	73	2	
53 E. WALNUT ST.	357	211	66.06			R2	73	2	
54 E. WALNUT ST.	360	212	17			R2	73	2	
58 E. WALNUT ST.	360	212	19			R2	73	2	
61 E. WALNUT ST.	357	211	66.07			R2	73	2	
65 E. WALNUT ST.	357	211	66.08			R2	73	2	
68 E. WALNUT ST.	360	212	22			R2	73	2	
70 E. WALNUT ST.	360	212	24			R2	73	2	
71 E. WALNUT ST.	357	211	69			R2	73	2	
72 E. WALNUT ST.	360	212	26			R2	73	2	
73 E. WALNUT ST.	357	211	66.12			R2	73	2	
74 E. WALNUT ST.	360	212	28			R2	73	2	
82 E. WALNUT ST.	360	212	30			R2	73	2	
83 E. WALNUT ST.	357	211	66.14			R2	73	2	
86 E. WALNUT ST.	361	212	32			R2	73	2	






Property Location	Page No.	Block No.	Lot No.	Lot Qualifier	Account No.	Zone	Tax Map	Property Class	Name of Owner
91 E. WALNUT ST.	357	211	66.16			R2	73	2	
95 E. WALNUT ST.	357	211	67			R2	73	2	
97 E. WALNUT ST.	357	211	68			R2	73	2	
98 E. WALNUT ST.	361	212	34			R2	73	2	
1 W. WALNUT ST.	275	158	114			R2	55	2	
2 W. WALNUT ST.	276	158	155			R2	55	2	
3 W. WALNUT ST.	275	158	115			R2	55	2	
4 W. WALNUT ST.	276	158	153			R2	55	2	
5 W. WALNUT ST.	275	158	117			R2	55	2	
6 W. WALNUT ST.	276	158	151			R2	55	2	
7 W. WALNUT ST.	275	158	119					2	
8 W. WALNUT ST.	276	158	149			R2	55	2	
9 W. WALNUT ST.	275	158	121		1046SQFTR	R2	55	2	
10 W. WALNUT ST.	276	158	147			R2	55	2	
11 W. WALNUT ST.	275	158	123			R2	55	2	
12 W. WALNUT ST.	276	158	145			R2	55	2	
13 W. WALNUT ST.	275	158	125			R2	55	2	
14 W. WALNUT ST.	276	158	143			R2	55	2	
15 W. WALNUT ST.	275	158	127			R2	55	2	
16 W. WALNUT ST.	276	158	141			R2	55	2	
17 W. WALNUT ST.	275	158	129			R2	55	2	
18 W. WALNUT ST.	276	158	139			R2	55	2	
19 W. WALNUT ST.	275	158	131			R2	55	2	
20 W. WALNUT ST.	276	158	137			R2	55	2	
21 W. WALNUT ST.	274	158	67.04			R2	55	1	
21 W. WALNUT ST.	276	158	133			R2	55	2	
22 W. WALNUT ST.	276	158	135			R2	55	2	
23 W. WALNUT ST.	274	158	67.05			R2	55	2	
WALTHAM AVE.	20	26	2.02			R1	6	1	
WALTHAM AVE.	24	33	1			R1	6	15C	
383 WALTHAM AVE.	24	33	5			R1	6	2	
389 WALTHAM AVE.	24	33	3			R1	6	2	
390 WALTHAM AVE.	21	26	8			R1	6	2	
398 WALTHAM AVE.	20	26	4			R1	6	2	
400 WALTHAM AVE.	21	26	13			R1	6	2	
14 WASHINGTON PL.	163	120	24			R1	35	2	
18 WASHINGTON PL.	163	120	26			R1	35	2	
19 WASHINGTON PL.	160	119	11			R1	35	2	
22 WASHINGTON PL.	163	120	29.01					2	
23 WASHINGTON PL.	160	119	9			R1	35	2	
25 WASHINGTON PL.	160	119	7			R1	35	2	
26 WASHINGTON PL.	163	120	29.02					2	
27 WASHINGTON PL.	160	119	5			R1	35	2	
29 WASHINGTON PL.	160	119	3			R1	35	2	
31 WASHINGTON PL.	160	119	1			R1	35	2	
15 WASHINGTON PLACE	160	119	13.02			R1		2	
16-20 WERNIK PL.	227	145	18.03			B3	48	4A	
5 WESTER AVE.	348	207	1			L-I	70	4B	
19 WESTER AVE.	348	207	5.02			L-I	70	4B	
55 WESTER AVE.	348	207	17			LI	70	4B	
57 WESTER AVE.	348	207	36			LI	69	4B	
WESTINGHOUSE ST	27	37	20			R2	8.1	4A	
12 WESTINGHOUSE ST.	33	40	38			R2	8.1	2	
14 WESTINGHOUSE ST.	33	40	33			R2	8.01	2	
15 WESTINGHOUSE ST.	32	39	48			R2	M801	2	
16 WESTINGHOUSE ST.	33	40	34			R1	8.01	2	
17 WESTINGHOUSE ST.	32	39	49			R2	M801	2	
18 WESTINGHOUSE ST.	33	40	35			R2	M801	2	
19 WESTINGHOUSE ST.	32	39	50			R2	M801	2	
20 WESTINGHOUSE ST.	33	40	36			R2	M801	2	
21 WESTINGHOUSE ST.	32	39	51			R2	M801	2	
23 WESTINGHOUSE ST.	32	39	52			R2	M801	2	
1 WESTON ST.	31	38	1			R2	8.01	15C	
2 WESTON ST.	32	39	39			R2	28.1	2	
3 WESTON ST.	31	38	23			R2	8.1	2	
4 WESTON ST.	32	39	37			R2	8.01	2	
6 WESTON ST.	32	39	35			R2	8.01	2	

Property Location	Page No.	Block No.	Lot No.	Lot Qualifier	Account No.	Zone	Tax Map	Property Class	Name of Owner
7 WESTON ST.	31	38	24			R2	8.1	2	
8 WESTON ST.	32	39	33			R2	8.01	2	
9 WESTON ST.	31	38	7			R2	8.01	2	
11 WESTON ST.	31	38	9			R2	8.01	2	
14 WESTON ST.	31	39	30			R2	8.1	2	
15 WESTON ST.	31	38	11			R2	8.01	2	
17 WESTON ST.	31	38	13			R2	8.01	2	
18 WESTON ST.	31	39	28			R2	8.01	1	
19 WESTON ST.	31	38	15			R2	8.01	2	
20 WESTON ST.	31	39	26			R2	8.1	1	
21 WESTON ST.	31	38	17			R2	8.1	2	
24 WESTON ST.	32	39	53			R2	8.1	2	
WHITMAN AVE	266	154.06	84					15C	
WHITMAN AVE.	269	155	7			R2		15C	
1 WHITMAN AVE.	268	155	2			R2	54.1	2	
7 WHITMAN AVE.	268	155	3			R2	54.1	2	
9 WHITMAN AVE.	269	155	14			R2		2	
23 WHITMAN AVE.	270	155	25			R2	54.1	2	
25 WHITMAN AVE.	270	155	26			R2	54.1	2	
27 WHITMAN AVE.	270	155	27			R2	54.1	2	
29 WHITMAN AVE.	270	155	28			R2	54.1	2	
38 WHITMAN AVE.	267	154.07	11			R2	53	2	
64 WHITMAN AVE.	266	154.06	88.02			R2	53	2	
66 WHITMAN AVE.	266	154.06	88.01			R2		2	
70 WHITMAN AVE.	266	154.06	87					2	
130 WHITMAN AVE.	270	156	7.01			R2		15D	
WILLIAM ST.	119	91	18.05			B3	23	4A	
20 WILLIAM ST.	119	91	18.03			R2	22	2	
24 WILLIAM ST.	119	91	18.01					2	
27 WILLIAM ST.	117	90	10			R3	23	2	
28 WILLIAM ST.	119	91	29			R3		2	
31 WILLIAM ST.	117	90	8			R3	23	15F	
32 WILLIAM ST.	119	91	31					2	
36 WILLIAM ST.	119	91	33			R3	23	2	
39 WILLIAM ST.	117	90	5.02					2	
40 WILLIAM ST.	119	91	35			R3	23	2	
43 WILLIAM ST.	117	90	2					2	
44 WILLIAM ST.	119	91	37			R3	23	2	
48 WILLIAM ST.	119	91	39					2	
8 WILLOW RD.	4	3	154			R2	2	2	
9 WILLOW RD.	6	3.01	123			R2	2	2	
12 WILLOW RD.	4	3	153			R2	2	2	
13 WILLOW RD.	6	3.01	124			R2	2	2	
16 WILLOW RD.	4	3	152			R2	2	2	
17 WILLOW RD.	6	3.01	125			R2		2	
20 WILLOW RD.	3	3	151			R2	2	2	
21 WILLOW RD.	6	3.01	126			R2	2	2	
26 WILLOW RD.	3	3	150			R2	2	2	
27 WILLOW RD.	6	3.01	127			R2	M2	2	
30 WILLOW RD.	3	3	149			R2	2	2	
34 WILLOW RD.	3	3	148			R2	2	2	
38 WILLOW RD.	3	3	147			R2	2	2	
42 WILLOW RD.	3	3	146			R2	2	2	
43 WILLOW RD.	6	3.01	134			R2	2	2	
46 WILLOW RD.	3	3	145			R2	2	2	
50 WILLOW RD.	3	3	144			R2	2	2	
51 WILLOW RD.	6	3.01	135			R2	2	2	
54 WILLOW RD.	3	3	143			R2	2	2	
58 WILLOW RD.	3	3	142			R2	2	2	
59 WILLOW RD.	6	3.01	136		1362SQFTR	R2	2	2	
62 WILLOW RD.	3	3	141		1362SQFTR	R2	2	2	
65 WILLOW RD.	7	3.01	137			R2	2	2	
66 WILLOW RD.	3	3	140			R2	2	2	
69 WILLOW RD.	7	3.01	138			R2	2	2	
70 WILLOW RD.	3	3	139			R2	2	2	
73 WILLOW RD.	7	3.01	163			R2	2	2	
76 WILLOW RD.	4	3	164			R2	2	2	

Property Location	Page No.	Block No.	Lot No.	Lot Qualifier	Account No.	Zone	Tax Map	Property Class	Name of Owner
82 WILLOW RD.	4	3	165			R2	2	2	
85 WILLOW RD.	4	3	172			R2	2	2	
86 WILLOW RD.	4	3	166			R2	2	2	
90 WILLOW RD.	4	3	167			R2	2	2	
91 WILLOW RD.	4	3	171			R2	2	2	
96 WILLOW RD.	4	3	168			R2	2	2	
100 WILLOW RD.	4	3	169		1586SQFT	R2	2	2	
104 WILLOW RD.	4	3	170			R2	2	2	
14 WILMER PL.	289	168	25			R2	58	2	
15 WILMER PL.	290	169	10			R2	58	2	
17 WILMER PL.	290	169	8					2	
19 WILMER PL.	289	169	5.02			R2		2	
20 WILMER PL.	289	168	26			R2	58	2	
27 WILMER PL.	289	169	3.02			R2	58	2	
28 WILMER PL.	289	168	27			R2	58	2	
29 WILMER PL.	289	169	1			R2	58	2	
2 WILSON LANE	368	215	109			R2	75	2	
4 WILSON LANE	368	215	110			R2	75	2	
6 WILSON LANE	368	215	111			R2	75	2	
8 WINDY HILL RD.	83	62	51			R2	M16	2	
10 WINDY HILL RD.	83	62	52			R2	16	2	
11 WINDY HILL RD.	81	62	13.02			R2	16	2	
12 WINDY HILL RD.	83	62	53			R2	16	2	
13 WINDY HILL RD.	81	62	13.01			R2	16	2	
15 WINDY HILL RD.	82	62	36			R2	16	2	
17 WINDY HILL RD.	82	62	37			R2	16	2	
18 WINDY HILL RD.	82	62	46			R2	16	2	
19 WINDY HILL RD.	82	62	38			R2	16	2	
20 WINDY HILL RD.	82	62	45			R2	16	2	
21 WINDY HILL RD.	82	62	39			R2	16	2	
22 WINDY HILL RD.	82	62	44			R2	16	2	
23 WINDY HILL RD.	82	62	40			R2	16	2	
24 WINDY HILL RD.	82	62	43			R2	15	2	
25 WINDY HILL RD.	82	62	41			R2	15	2	
27 WINDY HILL RD.	82	62	42			R2	15	2	
WISTAR AVE	14	7	25			R1	4	15C	
11 WISTAR AVE.	14	8	48			R1	4	2	
12 WISTAR AVE.	15	10	53			R1	4	2	
19 WISTAR AVE.	14	8	49			R1	4	2	
20 WISTAR AVE.	15	10	52			R1	4	2	
25 WISTAR AVE.	15	8	56			R1	4	2	
26 WISTAR AVE.	15	10	51.02			R1	4	2	
53 WISTAR AVE.	14	7	26			R1	4	2	
54 WISTAR AVE.	15	9	33			R1	4	2	
WOODBRIIDGE AVE	333	195	34				67	15C	
2 WOODBRIDGE AVE.	377	222	1			R2	63	2	
10 WOODBRIDGE AVE.	303	181	10.02			R2	63	15F	
16 WOODBRIDGE AVE.	303	181	8			R2	63	2	
31 WOODBRIDGE AVE.	329	195	26.01			R2	67	1	
36 WOODBRIDGE AVE.	306	181	77			R2	63	2	
39 WOODBRIDGE AVE.	329	195	27			R2	67	1	
40 WOODBRIDGE AVE.	306	181	76			R2	63	2	
56 WOODBRIDGE AVE.	306	181	75			R2	63	2	
60 WOODBRIDGE AVE.	301	180	4.05			R2	61	2	
70 WOODBRIDGE AVE.	301	180	4.04			R2	61	2	
71 WOODBRIDGE AVE.	329	195	25.02			R2	67	2	
75 WOODBRIDGE AVE.	329	195	25.05			R2	67	2	
79 WOODBRIDGE AVE.	329	195	25.04			R2	67	2	
82 WOODBRIDGE AVE.	301	180	2.01			R2	61	2	
85 WOODBRIDGE AVE.	328	195	24.01			R2	67	2	
90 WOODBRIDGE AVE.	301	180	1			R2	61	2	
91 WOODBRIDGE AVE.	328	195	24.02			R2	67	2	
98 WOODBRIDGE AVE.	298	177	4			R2	61	2	
100 WOODBRIDGE AVE.	297	177	3			R2	61	2	
102 WOODBRIDGE AVE.	297	177	2			R2	61	2	
110 WOODBRIDGE AVE.	295	174	33			R2	59	2	
111 WOODBRIDGE AVE.	325	191	35			R2	66	2	

Property Location	Page No.	Block No.	Lot No.	Lot Qualifier	Account No.	Zone	Tax Map	Property Class	Name of Owner
114 WOODBRIDGE AVE.	295	174	35			R2	59	2	
115 WOODBRIDGE AVE.	325	191	33			R2	66	2	
120 WOODBRIDGE AVE.	292	172	7			R2	59	2	
122 WOODBRIDGE AVE.	292	172	4			R2	0059	2	
124 WOODBRIDGE AVE.	292	172	3.02			R2		2	
125 WOODBRIDGE AVE.	323	189	35			R2	65	2	
127 WOODBRIDGE AVE.	322	189	33			R2	65	2	
130 WOODBRIDGE AVE.	291	170	20			R2	58	2	
131 WOODBRIDGE AVE.	322	189	31			R2	65	2	
132 WOODBRIDGE AVE.	291	170	22			R2	58	2	
133 WOODBRIDGE AVE.	319	187	8			R2	65	2	
134 WOODBRIDGE AVE.	291	170	24			R2	58	2	
136 WOODBRIDGE AVE.	291	170	26			R2	58	2	
143 WOODBRIDGE AVE.	319	187	5			R2	65	2	
147 WOODBRIDGE AVE.	320	187	40			R2	65	2	
184 WOODBRIDGE AVE.	291	170	29			R2	58	2	
187 WOODBRIDGE AVE.	317	186	6			R2	65	2	
189 WOODBRIDGE AVE.	317	186	5			R2	65	2	
190 WOODBRIDGE AVE.	291	170	32			R2	58	2	
194 WOODBRIDGE AVE.	291	170	34			R2	58	2	
195 WOODBRIDGE AVE.	317	186	4			R2	65	2	
197 WOODBRIDGE AVE.	317	186	3			R2	65	2	
198 WOODBRIDGE AVE.	291	170	36			R2	58	2	
200 WOODBRIDGE AVE.	288	166	28			R2	58	2	
203 WOODBRIDGE AVE.	314	185	16			R2	65	2	
204 WOODBRIDGE AVE.	288	166	31		2221SQFTR	R2	58	2	
207 WOODBRIDGE AVE.	314	185	15			R2	65	2	
214 WOODBRIDGE AVE.	288	166	30		1432SQFT	R2	58	2	
215 WOODBRIDGE AVE.	314	185	20.02			R2	65	2	
219 WOODBRIDGE AVE.	314	185	17.02			R2	65	2	
223 WOODBRIDGE AVE.	314	185	22.01			R2	65	2	
226 WOODBRIDGE AVE.	285	165	8.01		1503SQFTR	R2	57	2	
227 WOODBRIDGE AVE.	314	185	24.01			R2	65	2	
230 WOODBRIDGE AVE.	285	165	1			R2		2	
236 WOODBRIDGE AVE.	284	164	1			R2	57	2	
239 WOODBRIDGE AVE.	314	185	28.01			R2	65	2	
243 WOODBRIDGE AVE.	314	185	30.01			R2	65	2	
251 WOODBRIDGE AVE.	314	185	33			R2	65	2	
263 WOODBRIDGE AVE.	312	184	7			R2	64	2	
267 WOODBRIDGE AVE.	311	184	3			R2	64	2	
270 WOODBRIDGE AVE.	285	164	49.011			R2	57	15D	
279 WOODBRIDGE AVE.	311	184	1			R2	M64	2	
291 WOODBRIDGE AVE.	308	183	32			R2	64	2	
299 WOODBRIDGE AVE.	308	183	42			R2	64	2	
311 WOODBRIDGE AVE.	306	182	23			R2	0064	2	
315 WOODBRIDGE AVE.	306	182	25			R2	64	2	
331 WOODBRIDGE AVE.	306	182	27				64	15F	
331-1A WOODBRIDGE AVE.	307	182	27	C0101		R2	64	2	
331-2A WOODBRIDGE AVE.	307	182	27	C0102		R2	64	2	
331-3A WOODBRIDGE AVE.	307	182	27	C0103		R2	64	2	
331-1B WOODBRIDGE AVE.	307	182	27	C0201		R2	64	2	
331-2B WOODBRIDGE AVE.	307	182	27	C0202		R2	64	2	
331-3B WOODBRIDGE AVE.	307	182	27	C0203		R2	64	2	
350 WOODBRIDGE AVE.	285	164	51			R2		15F	
11 WOODSIDE AVE.	177	126	6.01			R1	39	2	
12 WOODSIDE AVE.	184	126.02	16			R1	39	2	
15 WOODSIDE AVE.	177	126	17			R1	39	2	
19 WOODSIDE AVE.	177	126	18			R1	39	2	
20 WOODSIDE AVE.	184	126.02	15			R1	39	2	
25 WOODSIDE AVE.	177	126	19			R1	39	2	
28 WOODSIDE AVE.	184	126.02	14			R1	39	2	
31 WOODSIDE AVE.	177	126	20			R1	39	2	
34 WOODSIDE AVE.	183	126.02	13					15D	
37 WOODSIDE AVE.	178	126	21			R1	39	2	
61 WOODSIDE AVE.	185	126.03	82			R1	39	2	
69 WOODSIDE AVE.	185	126.03	80			R1	39	2	
77 WOODSIDE AVE.	185	126.03	81			R1	39	2	

Property Location	Page No.	Block No.	Lot No.	Lot Qualifier	Account No.	Zone	Tax Map	Property Class	Name of Owner
80 WOODSIDE AVE.	191	126.10	52			R1		2	
85 WOODSIDE AVE.	178	126	42			R1	39	2	
86 WOODSIDE AVE.	191	126.10	51			R1	39	2	
93 WOODSIDE AVE.	178	126	43			R1	39	2	
94 WOODSIDE AVE.	191	126.10	50			R1	39	2	
101 WOODSIDE AVE.	178	126	44			R1	39	2	
102 WOODSIDE AVE.	191	126.10	49			R1	39	2	
109 WOODSIDE AVE.	178	126	45			R1	39	2	
110 WOODSIDE AVE.	191	126.10	48			R1	39	2	
114 WOODSIDE AVE.	191	126.10	47			R1	39	2	
117 WOODSIDE AVE.	178	126	46			R1	39	2	
125 WOODSIDE AVE.	188	126.07	1			R1	40	2	
133 WOODSIDE AVE.	188	126.07	2			R1	40	2	
10 WOODWILD TER.	132	95.02	6.02			R1	25	2	
12 WOODWILD TER.	132	95.02	6.03			R1	25	2	
14 WOODWILD TER.	132	95.02	8.01			R1	25	2	
16 WOODWILD TER.	132	95.02	8.02			R1	025	2	
4 WOODWILD TERR.	132	95.02	5.01					2	
8 WOODWILD TERR.	132	95.02	5.02			R1	25	2	
9 WOODWILD TERR.	130	95.01	9.02			R1	25	2	



1	2	3	4	5	6	7	8	9	10	11		
Line	Block No Lot No. Qualification Account #	Land Dimensions Building Description Additional Lots Acreage	Prop Class	Owner's Name Address City State Property Location	Billing Code Zip Code Zoning/Tax Map Pg	Value	Exemptions Code Amount	Net Taxable Value	Deductions Code No Owners	Special Tax Codes	Num Units	Deduction Amt 2023 Tax 2024 1st
						Land Improvemnt Total						
1	1 1	2.67 AC .1300 AC	1	PLAINFIELD AVE	1 / 1	114,000 0 114,000		114,000			1	0.00 7,663.08 3,831.54
2	1 2	1.39 AC VACANT LAND 1.3900 AC	1	PLAINFIELD AVE	R1 / 1	31,000 0 31,000		31,000			1	0.00 2,083.82 1,041.91
3	2 1	SCHOOL .0000 AC	15B	145 PLAINFIELD AVE.	R1 / 1	4,200,000 4,700,000 8,900,000		*Exempt*			1	0.00 0.00 0.00
4	2 2	5.42 AC 5.4200 AC	1	PLAINFIELD AVE	/	80,300 0 80,300		80,300			1	0.00 5,397.77 2,698.89
5	3 1.01	50X288 TRI 2SFB&2SF 2.01 .3306 AC	2	172 PLAINFIELD AVE.	R2 / 2	52,000 119,000 171,000		171,000			1	0.00 11,494.62 5,747.31
6	3 1.02	0.12 AC .1200 AC	1	PLAINFIELD AVE	/ M02	9,100 0 9,100		9,100			1	0.00 611.70 305.85
7	3 1.03	1.02 AC 1.0200 AC	1	43 OAK HILLS RD	/	52,600 0 52,600		52,600			1	0.00 3,535.77 1,767.89
8	3 3	211X308 AVG 2S-F-L 1.4919 AC	2	168 PLAINFIELD AVE.	R2 / 2	167,000 74,000 241,000		241,000			1	0.00 16,200.02 8,100.01
9	3 10.01	76X124 IRREG. 2SF1G .0000 AC	2	7 MILLER DRIVE	R2 / 2	77,000 158,000 235,000		235,000			1	0.00 15,796.70 7,898.35
10	3 10.02	76 X 108 2SF2G .1884 AC	2	11 MILLER DRIVE	R2 / 2	79,900 220,100 300,000		300,000	V1 2		1	250.00 19,916.00 9,958.00
11	3 42	73X109 IRREG 2S-F-L-1AG .0000 AC	2	15 HOFER CT.	R2 /	104,000 153,000 257,000		257,000			1	0.00 17,275.54 8,637.77
12	3 43	70X130 IRR 2S-F-L-2AG .0000 AC	2	25 HOFER CT.	R2 / 2	107,000 143,000 250,000		250,000			1	0.00 16,805.00 8,402.50
13	3 44	110X108 AVG 2S-F-L 45.20 .2727 AC	2	35 HOFER CT.	R2 / 2	129,400 170,600 300,000		300,000			1	0.00 20,166.00 10,083.00
14	3 45.14	60X140 AVG 2S-F-L-2AG .1928 AC	2	14 HOFER CT.	R2 / 2	110,000 280,000 390,000		390,000			1	0.00 26,215.80 13,107.90
Page Totals				V1 250		1,113,300 1,317,700	0	2,431,000				Block: 3 Lot: 45.14

1	2	3	4	5	6	7	8	9	10	11		
Line	Block No Lot No. Qualification Account #	Land Dimensions Building Description Additional Lots Acreage	Prop Class	Owner's Name Address City State Property Location	Billing Code Zip Code Zoning/Tax Map Pg	Value	Exemptions Code Amount	Net Taxable Value	Deductions Code No Owners	Special Tax Codes	Num Units	Deduction Amt 2023 Tax 2024 1st
						Land Improvemnt Total						
1	3 46	92X112 IRREG 2S-F-L2AG 47 .0000 AC	2	45 CLIVE ST.	R2 / 2	125,000 128,000 253,000		253,000			1	0.00 17,006.66 8,503.33
2	3 48	100X100 2S-F-L-2AG .2296 AC	2	47 CLIVE ST.	R2 / 2	121,900 143,600 265,500		265,500			1	0.00 17,846.91 8,923.46
3	3 49	82X150 AVG 2SFL2AG .2824 AC	2	11 CAPE CT.	R2 / 2	134,700 218,700 353,400		353,400			1	0.00 23,755.55 11,877.78
4	3 50	87X108 AVG 1.5S-F-F-1AG .2157 AC	2	17 CAPE CT.	R2 / 2	121,000 104,000 225,000		225,000			1	0.00 15,124.50 7,562.25
5	3 51	78X108 AVG 1.5S-F-F-1AG .1934 AC	2	18 CAPE CT.	R2 / 2	117,000 93,000 210,000		210,000			1	0.00 14,116.20 7,058.10
6	3 52	79X95 AVG 2S-F-L-1AG .1723 AC	2	8 CAPE COURT	R2 / 2	112,000 157,500 269,500		269,500			1	0.00 18,115.80 9,057.90
7	3 53	105X100 IRREG 2S-ST-R-CL 1G .0000 AC	2	61 CLIVE ST.	R2 / 2	124,300 190,700 315,000		315,000			1	0.00 21,174.30 10,587.15
8	3 58	105X100 IRREG 1.5S-F-F-1AG .0000 AC	2	73 CLIVE ST.	R2 / 2	125,000 77,000 202,000		202,000			1	0.00 13,578.44 6,789.22
9	3 60	78 X 95 1.5S-F-F-1AG .1701 AC	2	11 COLONIAL CT.	R2 / 2	114,000 71,700 185,700		185,700			1	0.00 12,482.75 6,241.38
10	3 62	78X108 IRREG 1.5S-F-F-1AG .0000 AC	2	17 COLONIAL CT.	R2 /	117,000 93,000 210,000		210,000			1	0.00 14,116.20 7,058.10
11	3 63	70X108 AVG 1.5S-F-F-1AG .1736 AC	2	18 COLONIAL CT.	R2 / 2	111,000 125,000 236,000		236,000			1	0.00 15,863.92 7,931.96
12	3 65	71X100IRREG 1.5S-F-F-1AG .0000 AC	2	12 COLONIAL CT.	R2 / 3	110,000 90,000 200,000		200,000			1	0.00 13,444.00 6,722.00
13	3 67	100X115 1.5S-B-F-2AG .2640 AC	15F	77 CLIVE ST.	R2 / 2	150,000 175,000 325,000		*Exempt*			1	0.00 0.00 0.00
14	3 69	80X242 2S-F-L-1AG .4444 AC	2	93 CLIVE ST.	R2 / 2	149,000 145,000 294,000		294,000			1	0.00 19,762.68 9,881.34
Page Totals						1,581,900 1,637,200	0	3,219,100				Block: 3 Lot: 69

1	2	3	4	5	6	7	8	9	10	11		
Line	Block No Lot No. Qualification Account #	Land Dimensions Building Description Additional Lots Acreage	Prop Class	Owner's Name Address City State Property Location	Billing Code Zip Code Zoning/Tax Map Pg	Value	Exemptions Code Amount	Net Taxable Value	Deductions Code No Owners	Special Tax Codes	Num Units	Deduction Amt 2023 Tax 2024 1st
						Land Improvemnt Total						
1	3 70	74 X 240 1.5S-F-O-2AG 71 .4077 AC	2	99 CLIVE ST.	R2 / 2	134,000 118,000 252,000		252,000			1	0.00 16,939.44 8,469.72
2	3 139	78X100 2S AL L BIG .1791 AC	2	70 WILLOW RD.	R2 / 2	125,000 173,000 298,000		298,000			1	0.00 20,031.56 10,015.78
3	3 140	55X100 1S-F-R .1263 AC	2	66 WILLOW RD.	R2 / 2	77,000 49,000 126,000		126,000			1	0.00 8,469.72 4,234.86
4	3 141 1362SQFT	55X100 1S-F-R .1263 AC	2	62 WILLOW RD.	R2 / 2	76,900 52,400 129,300		129,300			1	0.00 8,691.55 4,345.78
5	3 142	62X100 1S-F-R .1423 AC	2	58 WILLOW RD.	R2 / 2	80,000 70,000 150,000		150,000			1	0.00 10,083.00 5,041.50
6	3 143	63X120 AVG 1SF1G .1736 AC	2	54 WILLOW RD.	R2 / 2	87,000 88,000 175,000		175,000			1	0.00 11,763.50 5,881.75
7	3 144	63X130 AVG 1SF .1880 AC	2	50 WILLOW RD.	R2 / 2	89,500 50,100 139,600		139,600			1	0.00 9,383.91 4,691.96
8	3 145	67X100 1S-F-R .1538 AC	2	46 WILLOW RD.	R2 / 2	81,400 53,900 135,300		135,300			1	0.00 9,094.87 4,547.44
9	3 146	55X100 1S-F-R .1263 AC	2	42 WILLOW RD.	R2 / 2	76,900 50,500 127,400		127,400			1	0.00 8,563.83 4,281.92
10	3 147	55X100 1S-F-R-1UG .1263 AC	2	38 WILLOW RD.	R2 / 2	73,000 57,000 130,000		130,000			1	0.00 8,738.60 4,369.30
11	3 148	55X100 1S-F-R .1263 AC	2	34 WILLOW RD.	R2 / 2	73,000 57,000 130,000		130,000			1	0.00 8,738.60 4,369.30
12	3 149	55X100 1S-F-R .1263 AC	2	30 WILLOW RD.	R2 / 2	73,000 37,000 110,000		110,000			1	0.00 7,394.20 3,697.10
13	3 150	55X100 1S-F-R .1263 AC	2	26 WILLOW RD.	R2 / 2	77,000 55,000 132,000		132,000			1	0.00 8,873.04 4,436.52
14	3 151	55X100 1S-F-R .1263 AC	2	20 WILLOW RD.	R2 / 2	77,000 68,000 145,000		145,000			1	0.00 9,746.90 4,873.45
Page Totals						1,200,700 978,900	0	2,179,600				Block: 3 Lot: 151

1	2	3	4	5	6	7	8	9	10	11		
Line	Block No Lot No. Qualification Account #	Land Dimensions Building Description Additional Lots Acreage	Prop Class	Owner's Name Address City State Property Location	Billing Code Zip Code Zoning/Tax Map Pg	Value	Exemptions Code Amount	Net Taxable Value	Deductions Code No Owners	Special Tax Codes	Num Units	Deduction Amt 2023 Tax 2024 1st
						Land Improvemnt Total						
1	3 152	55X100 1S-F-R-1UG .1263 AC	2	16 WILLOW RD.	R2 / 2	75,000 52,000 127,000		127,000			1	0.00 8,536.94 4,268.47
2	3 153	55X100 1S-F-R-1UG .1263 AC	2	12 WILLOW RD.	R2 / 2	77,000 58,000 135,000		135,000			1	0.00 9,074.70 4,537.35
3	3 154	55X100 1S-F-R-1UG .1263 AC	2	8 WILLOW RD.	R2 / 2	77,000 71,300 148,300		148,300			1	0.00 9,545.24 4,772.62
4	3 155	72X100 1S-F-R-1AG .1653 AC	2	110 PLAINFIELD AVE.	R2 / 2	64,000 73,000 137,000		137,000			1	0.00 9,209.14 4,604.57
5	3 164	66X100 2S-F-S-1AG .1515 AC	2	76 WILLOW RD.	R2 / 2	80,000 110,000 190,000		190,000			1	0.00 12,771.80 6,385.90
6	3 165	60X100 2S-F-S-1AG .1377 AC	2	82 WILLOW RD.	R2 / 2	78,800 93,300 172,100		172,100			1	0.00 11,568.56 5,784.28
7	3 166	60X100 2S-F-S-1AG .1377 AC	2	86 WILLOW RD.	R2 / 2	79,000 131,000 210,000		210,000			1	0.00 14,116.20 7,058.10
8	3 167	65X85 AVG 2S-F-S-1AG .1268 AC	2	90 WILLOW RD.	R2 / 2	77,700 78,200 155,900		155,900			1	0.00 10,479.60 5,239.80
9	3 168	67X90 AVG 2S-F-S-1AG .1384 AC	2	96 WILLOW RD.	R2 / 2	78,100 113,100 191,200		191,200			1	0.00 12,852.46 6,426.23
10	3 169 1586SQFT	66X85 2S-F-S-1AG .1288 AC	2	100 WILLOW RD.	R2 / 2	76,100 87,500 163,600		163,600			1	0.00 10,997.19 5,498.60
11	3 170	67X100 AVG 2S-F-S-1AG .1538 AC	2	104 WILLOW RD.	R2 / 2	81,400 89,200 170,600		170,600			1	0.00 11,467.73 5,733.87
12	3 171	65X80 AVG 2S-F-S-1AG .1194 AC	2	91 WILLOW RD.	R2 / 2	74,200 75,700 149,900		149,900			1	0.00 10,076.28 5,038.14
13	3 172	62X95 AVG 2S-F-S-1AG .1352 AC	2	85 WILLOW RD.	R2 / 2	80,000 83,000 163,000		163,000			1	0.00 10,956.86 5,478.43
14	3 173	63X95 2S-F-S-1AG .1374 AC	2	43 MILLER DR.	R2 / 2	78,300 89,700 168,000		168,000			1	0.00 11,292.96 5,646.48
Page Totals						1,076,600 1,205,000	0	2,281,600				Block: 3 Lot: 173

1	2	3		4		5	6	7	8	9	10	11
Line	Block No Lot No. Qualification Account #	Land Dimensions Building Description Additional Lots Acreage	Prop Class	Owner's Name Address City State Property Location	Billing Code Zip Code Zoning/Tax Map Pg	<u>Value</u>	Exemptions Code Amount	Net Taxable Value	Deductions Code No Owners	Special Tax Codes	Num Units	Deduction Amt 2023 Tax 2024 1st
						Land Improvemnt Total						
1	3 174	55X95 AVG 2S-F-S-1AG .1199 AC	2	39 MILLER DR.	R2 / 2	75,300 79,200 154,500		154,500			1	0.00 10,385.49 5,192.75
2	3 175	66X80 AVG 2S-F-S-1AG .1212 AC	2	10 TURNER CT.	R2 / 2	74,500 74,900 149,400		149,400			1	0.00 10,042.67 5,021.34
3	3 176	66X100 AVG 2S-F-1G 2300 SF .1515 AC	2	16 TURNER CT.	R2 / 2	82,000 110,000 192,000		192,000			1	0.00 12,906.24 6,453.12
4	3 177	64X80 AVG 2S-F-S-1AG .1175 AC	2	20 TURNER CT.	R2 / 2	73,800 81,700 155,500		155,500			1	0.00 10,452.71 5,226.36
5	3 178	54X100 AVG 1.5SF1G .1240 AC	2	24 TURNER CT.	R2 / 2	81,000 87,000 168,000		168,000			1	0.00 11,292.96 5,646.48
6	3 179	69X85 AVG 2S-F-S-1AG .1346 AC	2	28 TURNER CT.	R2 / 2	80,000 93,000 173,000		173,000			1	0.00 11,629.06 5,814.53
7	3 180	63X95 2S-F-S-1AG .1374 AC	2	29 MILLER DR.	R2 / 2	80,000 80,000 160,000		160,000			1	0.00 10,755.20 5,377.60
8	3 181	60X98 2S-F-S-1AG .1350 AC	2	25 MILLER DR.	R2 / 2	78,000 86,100 164,100		164,100			1	0.00 11,030.80 5,515.40
9	3 182	61X100 2S-F-S-1AG .1400 AC	2	19 MILLER DR.	R2 / 2	81,000 135,000 216,000		216,000			1	0.00 14,519.52 7,259.76
10	3 183	65X113 2S-F-S-1AG .1686 AC	2	15 MILLER DR.	R2 / 2	85,000 90,000 175,000		175,000			1	0.00 11,763.50 5,881.75
11	3.01 11.01	75X151 2S-F-L 11.02 .2600 AC	2	156 PLAINFIELD AVE.	R2 / 2	90,000 47,000 137,000		137,000			1	0.00 9,209.14 4,604.57
12	3.01 22	95X286 1.5S-F-F-2UG .6237 AC	2	140 PLAINFIELD AVE.	R2 / 2	98,000 100,300 198,300		198,300			1	0.00 13,329.73 6,664.87
13	3.01 23	70X286 2SF .4596 AC	2	130 PLAINFIELD AVE.	R2 / 2	88,000 114,000 202,000		202,000			2	0.00 13,578.44 6,789.22
14	3.01 122	69X100 1S-F-R .1584 AC	2	120 PLAINFIELD AVE.	R2 / 2	75,000 37,000 112,000		112,000			1	0.00 7,528.64 3,764.32
Page Totals						1,141,600 1,215,200	0	2,356,800				Block: 3.01 Lot: 122

1	2	3		4		5	6	7	8		9	10	11	
Line	Block No Lot No. Qualification Account #	Land Dimensions Building Description Additional Lots Acreage	Prop Class	Owner's Name Address City State Property Location	Billing Code Zip Code Zoning/Tax Map Pg	<u>Value</u>	Exemptions Code Amount	Net Taxable Value	Deductions Code No Owners	Special Tax Codes	Num Units	Deduction Amt		
						Land Improvemnt Total						2023 Tax	2024 1st	
1	3.01 123	55X100 1SF .1263 AC	2	9 WILLOW RD.	R2 / 2	77,000 49,700 126,700		126,700			1	0.00 8,469.72 4,234.86		
2	3.01 124	55X100 2S-F-CL .1263 AC	2	13 WILLOW RD.	R2 / 2	76,100 150,600 226,700		226,700			1	0.00 15,238.77 7,619.39		
3	3.01 125	55X100 1SF .1263 AC	2	17 WILLOW RD.	R2 /	76,900 88,300 165,200		165,200			1	0.00 11,104.74 5,552.37		
4	3.01 126	55X100 1S-F-R .1263 AC	2	21 WILLOW RD.	R2 / 2	76,900 62,400 139,300		139,300			1	0.00 9,363.76 4,681.88		
5	3.01 127	74X80 AVG 2S-F-R .1359 AC	2	27 WILLOW RD.	R2 / M2	77,300 86,000 163,300		163,300			1	0.00 10,977.03 5,488.52		
6	3.01 128	65X80 AVG 2SFR 1716SF .1194 AC	2	28 APPLEWOOD CT.	R2 / 2	74,200 91,800 166,000		166,000			1	0.00 11,158.52 5,579.26		
7	3.01 129	76X88 AVG 1S-F-F-1UG .1535 AC	2	24 APPLEWOOD CT.	R2 / 2	77,000 60,000 137,000		137,000	W1 2		1	250.00 8,959.14 4,479.57		
8	3.01 130	95X95 AVG 1SF1G .2072 AC	2	20 APPLEWOOD CT.	R2 / 2	79,400 66,800 146,200		146,200			1	0.00 9,827.56 4,913.78		
9	3.01 131	65X105 AVG 1S-F-R .1567 AC	2	16 APPLEWOOD CT.	R2 / 2	82,200 85,400 167,600		167,600			1	0.00 11,266.07 5,633.04		
10	3.01 132	67X80 AVG 1SF .1230 AC	2	12 APPLEWOOD CT.	R2 / 2	83,500 68,300 151,800		151,800			1	0.00 10,204.00 5,102.00		
11	3.01 133	63X103 AVG 1SF1G .1490 AC	2	4 APPLEWOOD CT.	R2 / 2	79,900 69,700 149,600		149,600			1	0.00 10,056.11 5,028.06		
12	3.01 134	60X96 2SF1G .1322 AC	2	43 WILLOW RD.	R2 / 2	80,000 140,000 220,000		220,000			1	0.00 14,788.40 7,394.20		
13	3.01 135	73X80 AVG 2S-F-L .1341 AC	2	51 WILLOW RD.	R2 / 2	80,000 90,000 170,000		170,000			1	0.00 11,427.40 5,713.70		
14	3.01 136	55X100 1SF .1263 AC	2	59 WILLOW RD.	R2 / 2	77,000 67,500 144,500		144,500			1	0.00 9,713.29 4,856.65		
Page Totals				W1 250		1,097,400 1,176,500	0	2,273,900					Block: 3.01 Lot: 136	

1	2	3		4		5	6	7	8	9	10	11
Line	Block No Lot No. Qualification Account #	Land Dimensions Building Description Additional Lots Acreage	Prop Class	Owner's Name Address City State Property Location	Billing Code Zip Code Zoning/Tax Map Pg	<u>Value</u>	Exemptions Code Amount	Net Taxable Value	Deductions Code No Owners	Special Tax Codes	Num Units	Deduction Amt 2023 Tax 2024 1st
						Land Improvemnt Total						
1	3.01 137	55X100 1SF .1263 AC	2	65 WILLOW RD.	R2 / 2	77,000 54,000 131,000		131,000			1	0.00 8,805.82 4,402.91
2	3.01 138	61X100 AVG 2S-AL-L .1400 AC	2	69 WILLOW RD.	R2 / 2	79,900 136,400 216,300		216,300			1	0.00 14,539.69 7,269.85
3	3.01 156	65X86 1SF .1283 AC	2	14 MILLER DR.	R2 / 2	76,000 86,300 162,300		162,300			1	0.00 10,909.81 5,454.91
4	3.01 157	64X100 AVG 1SF1G .1469 AC	2	20 MILLER DR.	R2 / 2	79,000 73,000 152,000		152,000			1	0.00 10,217.44 5,108.72
5	3.01 158	59X100 1SF1G 1694SQFT .1354 AC	2	26 MILLER DR.	R2 / 2	80,000 92,000 172,000		172,000			1	0.00 11,561.84 5,780.92
6	3.01 159	60X100 1SF1G .1377 AC	2	30 MILLER DR.	R2 / 2	78,800 72,500 151,300		151,300	V1 2		1	250.00 9,920.39 4,960.20
7	3.01 160	60X100 2S-F-S-1AG .1377 AC	2	36 MILLER DR.	R2 / 2	78,800 75,400 154,200		154,200			1	0.00 10,365.32 5,182.66
8	3.01 161	60X100 1SF1G .1377 AC	2	40 MILLER DR.	R2 / 2	79,000 73,000 152,000		152,000			1	0.00 10,217.44 5,108.72
9	3.01 162	60X100 2S-F-S-1AG .1377 AC	2	44 MILLER DR.	R2 / 2	78,800 73,200 152,000		152,000			1	0.00 10,217.44 5,108.72
10	3.01 163	62X100 1SF1G .1423 AC	2	73 WILLOW RD.	R2 / 2	79,500 91,300 170,800		170,800			1	0.00 11,481.18 5,740.59
11	4.01 1	224X190 AVG 3S-F-L .9770 AC	2	36 CLIVE ST.	R1 / 3	200,000 250,000 450,000		450,000			1	0.00 30,249.00 15,124.50
12	4.01 2.02	75X133 2S-F-S-1AG .2290 AC	2	20 NORRIS AVE.	R1 / 3.1	105,000 115,000 220,000		220,000			1	0.00 14,788.40 7,394.20
13	4.01 3	82X198 2S-F-S-1AG .3727 AC	2	24 NORRIS AVE.	R1 / 3	122,300 88,200 210,500		210,500			1	0.00 14,149.81 7,074.91
14	4.01 4	75X190 2S-F-S-1AG .3271 AC	2	30 NORRIS AVE.	R1 / 3	110,000 127,100 237,100		237,100			1	0.00 15,937.86 7,968.93
Page Totals				V1 250		1,324,100 1,407,400	0	2,731,500				Block: 4.01 Lot: 4

1	2	3		4		5	6	7	8	9	10	11
Line	Block No Lot No. Qualification Account #	Land Dimensions Building Description Additional Lots Acreage	Prop Class	Owner's Name Address City State Property Location	Billing Code Zip Code Zoning/Tax Map Pg	<u>Value</u>	Exemptions Code Amount	Net Taxable Value	Deductions Code No Owners	Special Tax Codes	Num Units	Deduction Amt 2023 Tax 2024 1st
						Land Improvemnt Total						
1	4.01 5	75X182 2S-F-S-2UG .3134 AC	2			113,900 101,600 215,500		215,500			1	0.00 14,485.91 7,242.96
2	4.01 6	75X175 1S-F-R-1AG .3013 AC	2			113,000 110,000 223,000		223,000			1	0.00 14,990.06 7,495.03
3	4.01 7	75X168 2S-F-F-1AG .2893 AC	2			113,000 100,000 213,000		213,000			1	0.00 14,317.86 7,158.93
4	4.01 8	88X170 1S-F-R-1AG .3434 AC	2			117,700 103,200 220,900		220,900			1	0.00 14,848.90 7,424.45
5	4.01 9	97X188 2S-F-S-1AG .4186 AC	2			117,700 99,700 217,400		217,400	V1 2		1	250.00 14,363.63 7,181.82
6	4.01 10	93X175 1S-F-R-1AG .3736 AC	2			126,100 93,900 220,000		220,000			1	0.00 14,788.40 7,394.20
7	4.01 11	86X130 2S-F-S-1AG .2567 AC	2			113,200 72,300 185,500		185,500			1	0.00 12,469.31 6,234.66
8	4.01 12	128X110 1S-F-R-1AG .3232 AC	2			119,300 103,500 222,800		222,800			1	0.00 14,976.62 7,488.31
9	4.01 13	121X110 1S-F-R-1AG .3056 AC	2			117,000 91,000 208,000		208,000	V1 2		1	250.00 13,731.76 6,865.88
10	4.01 14	98X115 2S-F-S-1AG .2587 AC	2			111,300 109,800 221,100		221,100			1	0.00 14,862.35 7,431.18
11	4.01 15	101X120 2S-F-S-2AG .2782 AC	2			110,000 80,000 190,000		190,000			1	0.00 12,771.80 6,385.90
12	4.01 16	110X130 2S-F-S-1AG .3283 AC	2			117,000 83,000 200,000		200,000			1	0.00 13,444.00 6,722.00
13	4.01 17	109X135 AVG 2S-F-S-1AG .3378 AC	2			117,000 100,000 217,000		217,000			1	0.00 14,586.74 7,293.37
14	4.01 18	96X120 2S-F-S-1AG .2645 AC	2			102,000 88,000 190,000		190,000			1	0.00 12,771.80 6,385.90
Page Totals				V2 500		1,608,200 1,336,000	0	2,944,200				Block: 4.01 Lot: 18

1	2	3	4	5	6	7	8	9	10	11		
Line	Block No Lot No. Qualification Account #	Land Dimensions Building Description Additional Lots Acreage	Prop Class	Owner's Name Address City State Property Location	Billing Code Zip Code Zoning/Tax Map Pg	Value	Exemptions Code Amount	Net Taxable Value	Deductions Code No Owners	Special Tax Codes	Num Units	Deduction Amt 2023 Tax 2024 1st
						Land Improvemnt Total						
1	4.01 19	100X110 1S-F-R-1AG .2525 AC	2	12 KENT PL.	R1 / 3.01	110,000 137,000 247,000		247,000			1	0.00 16,603.34 8,301.67
2	4.01 20	106X120 1S-F-R-1AG .2920 AC	2	106 NORRIS AVE.	R2 / 3.1	114,400 101,900 216,300		216,300			1	0.00 14,539.69 7,269.85
3	4.01 21	103X100 1S-F-R-2AG .2365 AC	2	120 NORRIS AVE.	R1 / 3.01	107,000 105,000 212,000		212,000			1	0.00 14,250.64 7,125.32
4	4.01 22	89X110 2S-F-S-1AG .2247 AC	2	128 NORRIS AVE.	R1 / 3.1	107,000 85,000 192,000		192,000			1	0.00 12,906.24 6,453.12
5	4.01 23	87X152 1S-F-R-2AG .3036 AC	2	134 NORRIS AVE.	R1 / 3.1	120,000 142,000 262,000		262,000			1	0.00 17,611.64 8,805.82
6	4.01 24	88X190 AVG 2S-F-S-1AG .3838 AC	2	140 NORRIS AVE.	R1 / 3.1	120,800 96,600 217,400		217,400			1	0.00 14,613.63 7,306.82
7	4.01 25	90X120 2S-F-S-1AG .2479 AC	2	146 NORRIS AVE.	R1 / 3.1	105,000 108,000 213,000		213,000			1	0.00 14,317.86 7,158.93
8	4.01 26	87X100 1S-F-R-1AG .1997 AC	2	150 NORRIS AVE.	R1 / 3.1	101,400 111,200 212,600		212,600			1	0.00 14,290.97 7,145.49
9	4.02 10	125X106 AVG 2S-F-S-2AG .3042 AC	2	22 MASON DR.	R1 / 3	104,400 127,900 232,300		232,300			1	0.00 15,615.21 7,807.61
10	4.02 11	101X106 2S-F-S-1AG .2458 AC	2	30 MASON DR.	R1 / 3	55,000 65,000 120,000		120,000			1	0.00 8,066.40 4,033.20
11	4.02 16	82X230 2S-F-L-2AG .4330 AC	2	66 CLIVE ST.	R1 / 3	128,700 128,800 257,500		257,500			1	0.00 17,309.15 8,654.58
12	4.02 16.03	85X150 2SF2G 3826 SF .2927 AC	2	5 NORRIS AVE.	/	127,000 288,000 415,000		415,000			1	0.00 27,896.30 13,948.15
13	4.02 16.04	75X145.50 2S-F-CL 3094 SF .2505 AC	2	46 CLIVE ST.	/	122,000 250,000 372,000		372,000			1	0.00 25,005.84 12,502.92
14	4.02 16.05	75X145.50 2S-F-CL .2505 AC	2	52 CLIVE ST.	/	123,000 249,000 372,000		372,000			1	0.00 25,005.84 12,502.92
Page Totals						1,545,700 1,995,400	0	3,541,100				Block: 4.02 Lot: 16.05

1	2	3	4	5	6	7	8	9	10	11		
Line	Block No Lot No. Qualification Account #	Land Dimensions Building Description Additional Lots Acreage	Prop Class	Owner's Name Address City State Property Location	Billing Code Zip Code Zoning/Tax Map Pg	Value	Exemptions Code Amount	Net Taxable Value	Deductions Code No Owners	Special Tax Codes	Num Units	Deduction Amt 2023 Tax 2024 1st
						Land Improvemnt Total						
1	4.02 17	97X159 1S-F-R-2AG .3541 AC	2	25 NORRIS AVE.	R1 / 3	125,000 74,200 199,200		199,200			1	0.00 16,267.24 8,133.62 250.00
2	4.02 18	98X159 1S-F-R-3AG .3577 AC	2	7 BUCHANAN RD.	R1 / 3	125,000 150,000 275,000		275,000	V1 2		1	18,235.50 9,117.75
3	4.02 19	98X195 1S-F-R-2AG .4387 AC	2	17 BUCHANAN RD.	R1 / 3	133,000 95,000 228,000		228,000			1	0.00 15,326.16 7,663.08
4	4.02 20	98X195 2S-F-2G 3125 .4387 AC	2	25 BUCHANAN RD.	R1 / 3	130,000 225,000 355,000		355,000			1	0.00 23,863.10 11,931.55
5	4.02 21	98X195 1SFR2AG 1808 .4387 AC	2	33 BUCHANAN RD.	R1 / 3	120,000 125,000 245,000		245,000			1	0.00 16,468.90 8,234.45
6	4.02 22	98X195 1S-F-R-2AG .4387 AC	2	41 BUCHANAN RD.	R1 / 3	133,000 127,000 260,000		260,000			1	0.00 17,477.20 8,738.60
7	4.02 36	2S-B-L-2AG 36.01 .3558 AC	2	100 CLIVE ST.	R1 / 3	137,000 135,000 272,000		272,000			1	0.00 18,283.84 9,141.92
8	4.02 37	75X230 2S-F-L-2UG 37.01 .3960 AC	2	92 CLIVE ST.	R1 / 3	125,800 128,600 254,400		254,400			1	0.00 17,100.77 8,550.39
9	4.02 38.01	115X230 2S-F-L-2AG 38.02 .6072 AC	2	84 CLIVE ST.	R1 / 3	145,000 142,000 287,000		287,000			1	0.00 19,292.14 9,646.07
10	4.02 39.01	130X230 2S-F-L .6864 AC	2	76 CLIVE ST.	R1 / 3	150,000 200,000 350,000		350,000			1	0.00 23,527.00 11,763.50
11	4.03 1	90X130 1.5S-F-F-1AG .2686 AC	2	56 MASON DR.	R1 / 3.1	115,000 100,000 215,000		215,000			1	0.00 14,452.30 7,226.15
12	4.03 2	87X125 1S-F-R-2AG .2497 AC	2	27 DORIAN RD.	R1 / 3.1	110,800 97,600 208,400		208,400			1	0.00 14,008.65 7,004.33
13	4.03 3	78X128 1S-F-R-1AG .2292 AC	2	19 DORIAN RD.	R1 / 3.1	109,300 71,300 180,600		180,600			1	0.00 12,139.93 6,069.97
14	4.03 4	84X117 2S-F-S-1AG .2256 AC	2	15 DORIAN RD.	R1 / 3.1	107,100 88,600 195,700		195,700			1	0.00 13,154.95 6,577.48
Page Totals				V1 250		1,766,000 1,759,300	0	3,525,300				Block: 4.03 Lot: 4

1	2	3	4	5	6	7	8	9	10	11		
Line	Block No Lot No. Qualification Account #	Land Dimensions Building Description Additional Lots Acreage	Prop Class	Owner's Name Address City State Property Location	Billing Code Zip Code Zoning/Tax Map Pg	Value	Exemptions Code Amount	Net Taxable Value	Deductions Code No Owners	Special Tax Codes	Num Units	Deduction Amt 2023 Tax 2024 1st
						Land Improvemnt Total						
1	4.03 5	85X120 1S-F-R-2AG .2342 AC	2	9 DORIAN RD.	R1 / 3	111,000 107,000 218,000		218,000			1	0.00 14,653.96 7,326.98
2	4.03 6	83X150 2S-F-S-1AG .2858 AC	2	3 DORIAN RD.	R1 / 3.1	118,000 102,000 220,000		220,000			1	0.00 14,788.40 7,394.20
3	4.03 7	87X140 AVG 1S-F-R-1AG .2796 AC	2	67 NORRIS AVE.	R1 / 3.1	117,600 92,900 210,500		210,500			1	0.00 14,149.81 7,074.91
4	4.03 8	111X125 1S-F-R-1AG .3185 AC	2	55 NORRIS AVE.	R1 / 3.1	120,100 87,800 207,900		207,900			1	0.00 13,975.04 6,987.52
5	4.03 12 3092SQFT	100X142 1.5S-F-F-2AG .3260 AC	2	44 MASON DR.	R1 / 3	120,000 110,000 230,000		230,000			1	0.00 15,460.60 7,730.30
6	4.03 23	92X142 1.5S-F-F-2AG .2999 AC	2	42 BUCHANAN RD.	R1 / 3	120,000 147,000 267,000		267,000			1	0.00 17,947.74 8,973.87
7	4.03 24	92X142 2S-F-L-2AG .2999 AC	2	36 BUCHANAN RD.	R1 / 3.1	120,000 160,000 280,000		280,000			1	0.00 18,821.60 9,410.80
8	4.03 25	92X142 2S-F-S-2AG .2999 AC	2	28 BUCHANAN RD.	R1 / 3	119,000 105,000 224,000		224,000	W1 1		1	250.00 14,807.28 7,403.64
9	4.03 26	92X142 1S-F-R-2AG .2999 AC	2	20 BUCHANAN RD.	R1 / 3	119,000 174,000 293,000		293,000			1	0.00 19,695.46 9,847.73
10	4.03 27	92X142 1SF&S2G .2999 AC	2	12 BUCHANAN RD.	R1 / 3	118,500 137,500 256,000		256,000			1	0.00 17,208.32 8,604.16
11	4.03 28	100X142 1S-F-R-2AG .3260 AC	2	45 NORRIS AVE.	R1 / 3.1	119,300 117,200 236,500		236,500			1	0.00 15,897.53 7,948.77
12	5.01 2.03	90X110 1.5S-F-F-2AG .2273 AC	2	123 MASON DR.	R1 / 3.1	107,500 64,500 172,000		172,000			1	0.00 11,561.84 5,780.92
13	5.01 2.04	80X150 2SFL2AG 2148 SF .2755 AC	2	55 IRVING AVE.	R1 / 3.01	116,000 152,000 268,000		268,000	V1 2		1	250.00 17,764.96 8,882.48
14	5.01 3	103X115 AVG 1.5S-F-F-2AG .2719 AC	2	117 MASON DR.	R1 / 3.1	113,000 105,000 218,000		218,000			1	0.00 14,653.96 7,326.98
Page Totals				V1 250	W1 250	1,639,000 1,661,900	0	3,300,900				Block: 5.01 Lot: 3

1	2	3	4	5	6	7	8	9	10	11		
Line	Block No Lot No. Qualification Account #	Land Dimensions Building Description Additional Lots Acreage	Prop Class	Owner's Name Address City State Property Location	Billing Code Zip Code Zoning/Tax Map Pg	Value	Exemptions Code Amount	Net Taxable Value	Deductions Code No Owners	Special Tax Codes	Num Units	Deduction Amt 2023 Tax 2024 1st
						Land Improvemnt Total						
1	5.01 4	87X140 2S-F-S-1AG .2796 AC	2	109 MASON DR.	R1 / 3.1	117,000 123,000 240,000		240,000			1	0.00 16,132.80 8,066.40
2	5.01 5	85X122 1S-F-R-2AG .2381 AC	2	103 MASON DR.	R1 / 3.1	110,000 122,000 232,000		232,000			1	0.00 15,595.04 7,797.52
3	5.01 6	85X120 2S-F-S-1AG .2342 AC	2	97 MASON DR.	R1 / 3.1	110,000 111,000 221,000		221,000			1	0.00 14,855.62 7,427.81
4	5.01 7	85X120 1S-F-R .2342 AC	2	91 MASON DR.	R1 / 3.1	108,800 129,900 238,700		238,700			1	0.00 16,045.41 8,022.71
5	5.01 8	80X120 2S-F-S-1AG .2204 AC	2	83 MASON DR.	R1 / M3.1	100,000 135,000 235,000		235,000			1	0.00 15,796.70 7,898.35
6	5.01 9	86X100 1.5S-F-O-2AG .1974 AC	2	75 MASON DR.	R1 / 3.1	120,100 181,100 301,200		301,200			1	0.00 20,246.66 10,123.33
7	5.01 10	89X85 .1737 AC	1	1 MASON DR.	R1 / 3.1	57,600 0 57,600		57,600			1	0.00 3,871.87 1,935.94
8	6.01 1 1316SOFT	93X125 1S-F-R-2AG .2669 AC	2	147 NORRIS AVE.	R1 / 3.1	106,800 113,200 220,000		220,000			1	0.00 14,788.40 7,394.20
9	6.01 2	120X110 1SF1G .3030 AC	2	131 NORRIS AVE.	R1 / 3.1	113,200 100,400 213,600		213,600			1	0.00 14,358.19 7,179.10
10	6.01 3	88X150 1S-F-R-1AG .3030 AC	2	123 NORRIS AVE.	R1 / 3.1	120,000 110,000 230,000		230,000			1	0.00 15,460.60 7,730.30
11	6.01 4	88X145 IRR 2S-F-S-1AG .0000 AC	2	119 NORRIS AVE.	R1 / 3.1	118,000 132,000 250,000		250,000			1	0.00 16,805.00 8,402.50
12	6.01 5	86X125 2SFS1AG .2468 AC	2	113 NORRIS AVE.	R1 / 3.1	111,200 104,500 215,700		215,700			1	0.00 14,499.35 7,249.68
13	6.01 6	85X125 1S-F-R-1AG .2439 AC	2	107 NORRIS AVE.	R1 / 3.01	120,000 65,000 185,000		185,000			2	0.00 12,435.70 6,217.85
14	6.01 7	80X125 2S-F-S1AG .2296 AC	2	101 NORRIS AVE.	R1 / 3.01	109,000 102,000 211,000		211,000			1	0.00 14,183.42 7,091.71
Page Totals						1,521,700 1,529,100	0	3,050,800				Block: 6.01 Lot: 7

1	2	3	4	5	6	7	8	9	10	11		
Line	Block No Lot No. Qualification Account #	Land Dimensions Building Description Additional Lots Acreage	Prop Class	Owner's Name Address City State Property Location	Billing Code Zip Code Zoning/Tax Map Pg	Value	Exemptions Code Amount	Net Taxable Value	Deductions Code No Owners	Special Tax Codes	Num Units	Deduction Amt 2023 Tax 2024 1st
						Land Improvemnt Total						
1	6.01 8	80X125 IRR 2S-F-S-1AG .0000 AC	2	95 NORRIS AVE.	R1 / 3.1	109,000 91,200 200,200		200,200			1	0.00 13,457.44 6,728.72
2	6.01 9	80X130 2S-F-S-1AG .2388 AC	2	89 NORRIS AVE.	R1 / 3.1	111,000 90,000 201,000		201,000			1	0.00 13,511.22 6,755.61
3	6.01 10	109X120 1S-F-R-2AG .3003 AC	2	8 DORIAN RD.	R1 / 3.1	117,200 99,000 216,200		216,200			1	0.00 14,532.96 7,266.48
4	6.01 11	94X110 2S-F-S-1AG .2374 AC	2	18 DORIAN RD.	R1 / 3.1	108,000 86,000 194,000		194,000			1	0.00 13,040.68 6,520.34
5	6.01 12	88X120 1.5S-F-F-1AG .2424 AC	2	28 DORIAN RD.	R1 / 3.1	107,600 113,100 220,700		220,700			1	0.00 14,835.45 7,417.73
6	6.01 13	83X129 1S-F-R-1AG .2458 AC	2	80 MASON DR.	R1 / 3.1	113,000 91,000 204,000		204,000			1	0.00 13,712.88 6,856.44
7	6.01 14	83X125 1.5S-F-F-1AG .2382 AC	2	86 MASON DR.	R1 / 3.1	110,000 100,000 210,000		210,000			1	0.00 14,116.20 7,058.10
8	6.01 15	80X125 1S-F-R-1AG .2296 AC	2	92 MASON DR.	R1 / 3.1	109,000 104,200 213,200		213,200			1	0.00 14,331.30 7,165.65
9	6.01 16	83X125 1.5S-F-F-1AG .2382 AC	2	100 MASON DR.	R1 / 3.1	110,100 113,700 223,800		223,800			1	0.00 15,043.84 7,521.92
10	6.01 17	91X123 1SF1G .2570 AC	2	108 MASON DR.	R1 / 3.1	111,900 112,000 223,900		223,900			1	0.00 14,136.37 7,068.19
11	6.01 18	85X121 1S-F-R-2AG .2361 AC	2	116 MASON DR.	R1 / 3.1	110,000 105,000 215,000		215,000			1	0.00 14,452.30 7,226.15
12	6.01 19	87X125 1SFR 1576 SF .2497 AC	2	122 MASON DR.	R1 / 3.1	111,500 109,400 220,900		220,900			1	0.00 14,848.90 7,424.45
13	6.01 28	100X100 1.5SB&F1G 29,30,31,32 .2296 AC	2	128 MASON DR.	R1 /	106,000 114,000 220,000		220,000			1	0.00 14,788.40 7,394.20
14	6.01 46	137X100 2S-F-S-1AG .3145 AC	2	13 IRVING AVE.	R1 / 3.1	100,000 73,000 173,000		173,000			1	0.00 11,629.06 5,814.53
Page Totals						1,534,300 1,401,600	0	2,935,900				Block: 6.01 Lot: 46

1	2	3		4		5	6	7	8	9	10	11
Line	Block No Lot No. Qualification Account #	Land Dimensions Building Description Additional Lots Acreage	Prop Class	Owner's Name Address City State Property Location	Billing Code Zip Code Zoning/Tax Map Pg	Value	Exemptions Code Amount	Net Taxable Value	Deductions Code No Owners	Special Tax Codes	Num Units	Deduction Amt 2023 Tax 2024 1st
						Land Improvemnt Total						
1	6.01 47	138X100 1.5SF2G .3168 AC	2	25 IRVING AVE.	R1 / 3.1	118,000 142,000 260,000		260,000			1	0.00 17,477.20 8,738.60
2	7 1	60X100 2S-F-R 2,3 .1377 AC	2	149 MASON DR.	R1 / 4	90,000 155,000 245,000		245,000			1	0.00 16,468.90 8,234.45
3	7 25	10X100 .0230 AC	15C	WISTAR AVE	R1 / 4	3,300 0 3,300		*Exempt*			1	0.00 0.00 0.00
4	7 26	107X100 2SF2G 27,28,29,30 .2456 AC	2	53 WISTAR AVE.	R1 / 4	108,000 152,000 260,000		260,000			1	0.00 17,477.20 8,738.60
5	7 31	140X100 2S-F-S-2AG .3214 AC	2	141 MASON DR.	R1 / M04	118,600 93,700 212,300		212,300			1	0.00 14,270.81 7,135.41
6	7 32	117X100 1.5F1G .2686 AC	2	54 IRVING AVE.	R1 / M04	112,000 128,000 240,000		240,000			1	0.00 16,132.80 8,066.40
7	8 47	100X100 2S-F-S-1AG .2296 AC	2	169 NORRIS AVE.	R1 / 4	105,600 75,000 180,600		180,600			1	0.00 12,139.93 6,069.97
8	8 48	100X100 2S-F-S-1AG .2296 AC	2	11 WISTAR AVE.	R1 / 4	105,600 98,700 204,300		204,300			1	0.00 13,733.05 6,866.53
9	8 49	100X100 2S-F-S-1AG .2296 AC	2	19 WISTAR AVE.	R1 / 4	106,000 77,000 183,000		183,000			1	0.00 12,301.26 6,150.63
10	8 50	75X100 2S-F-S-1AG .1722 AC	2	26 IRVING AVE.	R1 / 4	100,000 140,000 240,000		240,000			1	0.00 16,132.80 8,066.40
11	8 51	100X100 2S-F-S-1AG .2296 AC	2	148 MASON DR.	R1 / 4	106,000 164,000 270,000		270,000			1	0.00 18,149.40 9,074.70
12	8 52	100X100 2S-F-S-1AG .2296 AC	2	140 MASON DR.	R1 / 4	106,000 94,000 200,000		200,000			1	0.00 13,444.00 6,722.00
13	8 53	100X100 2S-F-S-1AG .2296 AC	2	20 IRVING AVE.	R1 / 4	106,000 169,000 275,000		275,000			1	0.00 18,485.50 9,242.75
14	8 54	100X100 2S-F-S-1AG .2296 AC	2	12 IRVING AVE.	R1 / 4	110,000 160,000 270,000		270,000			1	0.00 18,149.40 9,074.70
Page Totals						1,391,800 1,648,400	0	3,040,200				Block: 8 Lot: 54

1	2	3	4	5	6	7	8	9	10	11		
Line	Block No Lot No. Qualification Account #	Land Dimensions Building Description Additional Lots Acreage	Prop Class	Owner's Name Address City State Property Location	Billing Code Zip Code Zoning/Tax Map Pg	Value	Exemptions Code Amount	Net Taxable Value	Deductions Code No Owners	Special Tax Codes	Num Units	Deduction Amt 2023 Tax 2024 1st
						Land Improvemnt Total						
1	8 55	100X100 2S-F-S-1AG .2296 AC	2	161 NORRIS AVE.	R1 / 4	105,600 76,400 182,000		182,000			1	0.00 12,234.04 6,117.02
2	8 56	75X100 1S-F-R-2AG .1722 AC	2	25 WISTAR AVE.	R1 / 4	97,500 127,500 225,000		225,000			1	0.00 15,124.50 7,562.25
3	9 27	84X100 1S-F-R-1AG 28,29,30 .1928 AC	2	53 BRYANT AVE.	R1 / 4	100,400 81,600 182,000		182,000			1	0.00 12,234.04 6,117.02
4	9 31	100X100 2S-F-S-1AG .2296 AC	2	167 MASON DR.	R1 / 4	105,600 84,100 189,700		189,700			1	0.00 12,751.63 6,375.82
5	9 32	100X100 2S-F-S-1AG .2296 AC	2	157 MASON DR.	R1 / 4	106,000 100,000 206,000		206,000			1	0.00 13,847.32 6,923.66
6	9 33	117X100 2SF2AG .2686 AC	2	54 WISTAR AVE.	R1 / 4	117,000 260,000 377,000		377,000			1	0.00 25,341.94 12,670.97
7	10 47	100X100 2SFS1AG .2296 AC	2	189 NORRIS AVE.	R1 / 4	106,000 110,000 216,000		216,000			1	0.00 14,519.52 7,259.76
8	10 48	100X100 2SF1G .2296 AC	2	11 BRYANT AVE.	R1 / 4	110,000 150,000 260,000		260,000			1	0.00 17,477.20 8,738.60
9	10 49	111X100 2S-F-S-1AG .2548 AC	2	19 BRYANT AVE.	R1 / 4	110,000 86,000 196,000		196,000			1	0.00 13,175.12 6,587.56
10	10 50	75X164 2S-F-S-1AG .2824 AC	2	168 MASON DR.	R1 / 4	117,000 86,000 203,000		203,000			1	0.00 13,645.66 6,822.83
11	10 51.01	87X125 AVG 2S-F-S-1AG .2497 AC	2	160 MASON DR.	R1 / 4	103,400 101,600 205,000		205,000			1	0.00 13,780.10 6,890.05
12	10 51.02	77X125 2S-F-S-2AG .2210 AC	2	26 WISTAR AVE.	R1 / 4	111,000 159,000 270,000		270,000			1	0.00 18,149.40 9,074.70
13	10 52	111X100 1SF1G .2548 AC	2	20 WISTAR AVE.	R1 / 4	110,000 100,000 210,000		210,000	V1	1	1	250.00 13,866.20 6,933.10
14	10 53	100X100 2S-F1AG .2296 AC	2	12 WISTAR AVE.	R1 / 4	106,000 104,000 210,000		210,000			1	0.00 14,116.20 7,058.10
Page Totals				V1 250		1,505,500 1,626,200	0	3,131,700				Block: 10 Lot: 53

1	2	3		4		5	6	7	8	9	10	11	
Line	Block No Lot No. Qualification Account #	Land Dimensions Building Description Additional Lots Acreage	Prop Class	Owner's Name Address City State Property Location		Value	Exemptions Code Amount	Net Taxable Value	Deductions Code No Owners	Special Tax Codes	Num Units	Deduction Amt	
				Billing Code Zip Code Zoning/Tax Map Pg	Land Improvemnt Total	2023 Tax 2024 1st							
1	10 54	100X100 1SF1G .2296 AC	2	179 NORRIS AVE.		R1 / 4 106,000 94,000 200,000		200,000			1	0.00 13,444.00 6,722.00	
2	11 5	40X100 POOL 6 .0918 AC	2	MASON DRIVE		R1 / 4 13,000 8,100 21,100		21,100			1	0.00 1,418.34 709.17	
3	11 30	80X100 1.5SF1G .1837 AC	2	187 MASON DR.		R1 / 4 105,600 94,900 200,500		200,500			1	0.00 13,477.61 6,738.81	
4	11 31	97X100 2S-F-S-1AG .2227 AC	2	55 ALDRICH AVE.		R1 / 4 94,200 74,500 168,700		168,700			1	0.00 11,340.01 5,670.01	
5	11 32	97X100 2SF1G .2227 AC	2	54 BRYANT AVE.		R1 / 4 104,700 138,400 243,100		243,100			1	0.00 16,341.18 8,170.59	
6	11 33	100X100 1.5SF1G .2296 AC	2	177 MASON DR.		R1 / 4 106,000 74,000 180,000		180,000			1	0.00 12,099.60 6,049.80	
7	12 47	100X100 1SF1G .2296 AC	2	207 NORRIS AVE.		R1 / 4 106,000 104,600 210,600		210,600			1	0.00 17,275.54 8,637.77	
8	12 48	100X100 1SF1G .2296 AC	2	11 ALDRICH AVE.		R1 / 4 106,000 96,000 202,000		202,000			1	0.00 13,578.44 6,789.22	
9	12 49	100X100 1SF1G .2296 AC	2	19 ALDRICH AVE.		R1 / 4 105,600 60,400 166,000		166,000			1	0.00 11,158.52 5,579.26	
10	12 51	100X100 1SF1G .2296 AC	2	186 MASON DR.		R1 / 4 105,600 72,400 178,000		178,000			1	0.00 11,965.16 5,982.58	
11	12 52	100X100 2S-F-S-1AG .2296 AC	2	178 MASON DR.		R1 / 4 105,600 77,200 182,800		182,800			1	0.00 12,287.82 6,143.91	
12	12 53	100X100 2S-F-S-1AG .2296 AC	2	20 BRYANT AVE.		R1 / 4 106,000 119,000 225,000		225,000			1	0.00 15,124.50 7,562.25	
13	12 54	100X100 1SF1G .2296 AC	2	12 BRYANT AVE.		R1 / 4 106,000 80,000 186,000		186,000			1	0.00 12,502.92 6,251.46	
14	12 55	100X100 1SF1G .2296 AC	2	199 NORRIS AVE.		R1 / 4 106,000 84,000 190,000		190,000			1	0.00 12,771.80 6,385.90	
Page Totals							1,376,300 1,177,500	0	2,553,800			Block: 12 Lot: 55	

1	2	3		4		5	6	7	8	9	10	11
Line	Block No Lot No. Qualification Account #	Land Dimensions Building Description Additional Lots Acreage	Prop Class	Owner's Name Address City State Property Location	Billing Code Zip Code Zoning/Tax Map Pg	<u>Value</u>	Exemptions Code Amount	Net Taxable Value	Deductions Code No Owners	Special Tax Codes	Num Units	Deduction Amt 2023 Tax 2024 1st
						Land Improvemnt Total						
1	12 56	75X100 1SFIG .1722 AC	2	26 BRYANT AVE.	R1 / M04	97,500 79,100 176,600		176,600			1	0.00 11,871.05 5,935.53
2	12 57	75X100 2S-F-2G 3068 SF .1722 AC	2	27 ALDRICH AVE.	R1 / 4	98,000 163,000 261,000		261,000			1	0.00 17,544.42 8,772.21
3	13 27	100X100 2S-F-S-1AG .2296 AC	2	205 MASON DR.	R1 / 4	105,600 70,900 176,500		176,500			1	0.00 11,864.33 5,932.17
4	13 28	117X100 1SFIG .2686 AC	2	53 WADSWORTH AVE.	R1 / 4	112,000 133,000 245,000		245,000	V1 1		1	250.00 16,218.90 8,109.45
5	13 29	117X100 1.5SF1G .2686 AC	2	54 ALDRICH AVE.	R1 / 4	80,000 97,700 177,700		177,700			1	0.00 11,945.00 5,972.50
6	13 30	100X100 1.5SF1G .2296 AC	2	197 MASON DR.	R1 / 4	106,000 154,000 260,000		260,000			1	0.00 17,477.20 8,738.60
7	14 47	100X100 1.5SF1G .2296 AC	2	227 NORRIS AVE.	R1 / 4	105,600 109,700 215,300		215,300			1	0.00 14,472.47 7,236.24
8	14 48	100X100 2S-F-CL .2296 AC	2	11 WADSWORTH AVE.	R1 / 4	125,000 227,000 352,000		352,000			1	0.00 23,661.44 11,830.72
9	14 49	100X100 2S AL S BIG .2296 AC	2	19 WADSWORTH AVE.	R1 / 4	106,000 116,000 222,000		222,000			1	0.00 14,922.84 7,461.42
10	14 51	100X100 2S-F-S-1AG .2296 AC	2	206 MASON DR.	R1 / 4	105,600 75,400 181,000		181,000			1	0.00 12,166.82 6,083.41
11	14 52	100X100 2S-F-1AG .2296 AC	2	198 MASON DR.	R1 / 4	106,000 74,000 180,000		180,000			1	0.00 12,099.60 6,049.80
12	14 53	100X100 1.5F1G .2296 AC	2	20 ALDRICH AVE.	R1 / 4	106,000 112,000 218,000		218,000			1	0.00 14,653.96 7,326.98
13	14 54	100X100 1.5SF1G .2296 AC	2	12 ALDRICH AVE.	R1 / 4	105,600 83,300 188,900		188,900			1	0.00 12,697.86 6,348.93
14	14 55	100X100 2S-F-S-1AG .2296 AC	2	217 NORRIS AVE.	R1 / 4	106,000 107,000 213,000		213,000			1	0.00 14,317.86 7,158.93
Page Totals				V1 250		1,464,900 1,602,100	0	3,067,000				Block: 14 Lot: 55

1	2	3	4	5	6	7	8	9	10	11		
Line	Block No Lot No. Qualification Account #	Land Dimensions Building Description Additional Lots Acreage	Prop Class	Owner's Name Address City State Property Location	Billing Code Zip Code Zoning/Tax Map Pg	Value	Exemptions Code Amount	Net Taxable Value	Deductions Code No Owners	Special Tax Codes	Num Units	Deduction Amt 2023 Tax 2024 1st
						Land Improvemnt Total						
1	14 56	75X100 2S-F-L-1AG .1722 AC	2	28 ALDRICH AVE.	R1 / M04	98,000 152,000 250,000		250,000			1	0.00 16,805.00 8,402.50
2	14 57	75X100 2SF2G 3411 SF .1722 AC	2	25 WADSWORTH AVE.	R1 / MO4	97,500 207,500 305,000		305,000			1	0.00 20,502.10 10,251.05
3	15 1	80X124 1.5S-B-O-2UG 23,24,25,26 .2277 AC	2	425 GROVE AVE.	R1 /	105,000 73,000 178,000		178,000			1	0.00 11,965.16 5,982.58
4	15 2	100X100 2S-F-2AG 3,4,5,6 .2296 AC	2	48 WADSWORTH AVE.	R1 / 4	105,600 172,400 278,000		278,000			1	0.00 18,687.16 9,343.58
5	15 7	117X100 1S-B-R-1AG 8,9,10,11,12 .2686 AC	2	50 WADSWORTH AVE.	R1 / 5	111,200 135,200 246,400		246,400			1	0.00 16,563.01 8,281.51
6	15 16	137X134 AVG 1S-F-R-2AG 17,18,19,20,21,22 .4214 AC	2	435 GROVE AVE.	R1 / 5	111,500 193,500 305,000		305,000			1	0.00 20,502.10 10,251.05
7	16 1	120X100 2SF1G 2,3,4,5,6 .2755 AC	2	4 WADSWORTH AVE.	R1 / 5	150,000 283,500 433,500		433,500			1	0.00 29,139.88 14,569.94
8	16 7	120X100 2S-F-1AG 8,9,10,11,12 .2755 AC	2	12 WADSWORTH AVE.	R1 / 5	112,100 124,100 236,200		236,200			1	0.00 15,877.36 7,938.68
9	16 19.01	69X113IRR 2SF2G .0000 AC	2	423 GROVE AVE.	/	94,700 133,800 228,500		228,500			1	0.00 15,359.77 7,679.89
10	16 19.02	69X110 2SF1G .1742 AC	2	28 WADSWORTH AVE.	/	96,600 133,600 230,200		230,200			1	0.00 15,474.04 7,737.02
11	16 34	120X112 1.5S-B-F 35,36,37,38,39 .3085 AC	15D	405 GROVE AVE.	R1 / 5	111,800 115,200 227,000		*Exempt*			1	0.00 0.00 0.00
12	16 40	100X137 2S-F-L-1AG 41,42,43,44 .3145 AC	2	401 GROVE AVE.	R1 / 5	115,000 111,000 226,000		226,000			1	0.00 15,191.72 7,595.86
13	16 45	90X111 2S-F-2-1AG .2293 AC	2	22 WADSWORTH AVE.	R1 / 5	102,400 100,600 203,000		203,000			1	0.00 13,645.66 6,822.83
14	16 46	90.16X111 2G .2297 AC	2	26 WADSWORTH AVE.	R1 / 5	106,500 153,500 260,000		260,000			1	0.00 17,477.20 8,738.60
Page Totals						1,406,100 1,973,700	0	3,379,800				Block: 16 Lot: 46

1	2	3	4	5	6	7	8	9	10	11		
Line	Block No Lot No. Qualification Account #	Land Dimensions Building Description Additional Lots Acreage	Prop Class	Owner's Name Address City State Property Location	Billing Code Zip Code Zoning/Tax Map Pg	Value	Exemptions Code Amount	Net Taxable Value	Deductions Code No Owners	Special Tax Codes	Num Units	Deduction Amt 2023 Tax 2024 1st
						Land Improvemnt Total						
1	16 47.01	87X100 2SF2G .1997 AC	2	419 GROVE AVE.	/	93,100 74,900 168,000		168,000	V1 2		1	250.00 11,042.96 5,521.48
2	16 47.02	87X100 2S-F-L-2AG .1997 AC	2	411 GROVE AVE.	R1 / 5	91,200 155,200 246,400		246,400			1	0.00 16,563.01 8,281.51
3	17 1	105X155 IRREG. 1S-F-R-1AG 2,3,4,5,6,7,7.01,8 .0000 AC	2	385 GROVE AVE.	R1 / 5	85,400 68,600 154,000		154,000			1	0.00 10,351.88 5,175.94
4	17 9	110X100 2S-F-2-2AG 8.01,10,11,12.01 .2525 AC	2	232 NORRIS AVE.	R1 / 5	97,000 90,000 187,000		187,000			1	0.00 12,570.14 6,285.07
5	17 12.02	87X100 1SF1G 13,14,15 .1997 AC	2	228 NORRIS AVE.	R1 / 5	100,000 110,000 210,000		210,000			1	0.00 14,116.20 7,058.10
6	17 75	150X100 2S-F-S-1AG .3444 AC	2	224 NORRIS AVE.	R1 / 4	109,700 87,300 197,000		197,000			1	0.00 13,242.34 6,621.17
7	17 76	100X100 1.5SF1G .2296 AC	2	216 NORRIS AVE.	R1 / 4	96,000 98,000 194,000		194,000			1	0.00 13,040.68 6,520.34
8	17 77	93X110 1.5SF1G .2348 AC	2	208 NORRIS AVE.	R1 / 4	96,700 83,300 180,000		180,000			1	0.00 12,099.60 6,049.80
9	17 78	91X110 1.5SF1G .2298 AC	2	202 NORRIS AVE.	R1 / 4	100,000 115,000 215,000		215,000			1	0.00 14,452.30 7,226.15
10	17 79	91X110 1.5SF1G .2298 AC	2	194 NORRIS AVE.	R1 / 4	97,000 70,000 167,000		167,000			1	0.00 11,225.74 5,612.87
11	17 80	91X110 2S-F-S-1AG .2298 AC	2	188 NORRIS AVE.	R1 / 4	97,000 71,000 168,000		168,000	W1 2		1	250.00 11,042.96 5,521.48
12	17 81	91X110 2S-F-S-1AG .2298 AC	2	180 NORRIS AVE.	R1 / 4	97,000 143,800 240,800		240,800			1	0.00 16,186.58 8,093.29
13	17 82	91X110 2S-F-S-1AG .2298 AC	2	172 NORRIS AVE.	R1 / 4	96,100 72,900 169,000		169,000			1	0.00 11,360.18 5,680.09
14	17 83	91X110 2S-F-S-1AG .2298 AC	2	166 NORRIS AVE.	R1 / 4	96,100 84,900 181,000		181,000			1	0.00 12,166.82 6,083.41
Page Totals				V1 250	W1 250	1,352,300 1,324,900	0	2,677,200				Block: 17 Lot: 83

1	2	3		4		5	6	7	8	9	10	11
Line	Block No Lot No. Qualification Account #	Land Dimensions Building Description Additional Lots Acreage	Prop Class	Owner's Name Address City State Property Location	Billing Code Zip Code Zoning/Tax Map Pg	Value	Exemptions Code Amount	Net Taxable Value	Deductions Code No Owners	Special Tax Codes	Num Units	Deduction Amt 2023 Tax 2024 1st
						Land Improvemnt Total						
1	17 84	91X110 1.5SF1G .2298 AC	2	158 NORRIS AVE.	R1 / 4	97,000 83,000 180,000		180,000			1	0.00 12,099.60 6,049.80
2	18 1	100X100 1SCB1G 2,3,4 .2296 AC	2	253 MASON DR.	R1 / 5	105,600 57,300 162,900		162,900			1	0.00 10,950.14 5,475.07
3	18 5	13500 SQ.FT. 2SF2G 6,7,8,9 .3099 AC	2	426 GROVE AVE.	R1 / 5	110,000 135,000 245,000		245,000			1	0.00 16,468.90 8,234.45
4	18 10	91X112 1SF&B1G 11,12 .2340 AC	2	438 GROVE AVE.	R1 / 5	93,600 74,200 167,800		167,800			1	0.00 11,279.52 5,639.76
5	18 13	105X100 1.5S-F-F-1AG 14,15,16 .2410 AC	2	57 PARKMAN AVE.	R1 / 5	96,500 108,800 205,300		205,300			1	0.00 13,800.27 6,900.14
6	19 1.01	112X100 1RR 1.5S-F-1AG 2.01,3.01,4.01 .2571 AC	2	422 GROVE AVE.	R1 / 5	95,000 50,000 145,000		145,000			1	0.00 9,746.90 4,873.45
7	19 5	75X100 AVG 1S-F-R-2UG 5.02,6,7 .1722 AC	2	250 MASON DR.	R1 / 5	103,000 68,000 171,000		171,000			1	0.00 11,494.62 5,747.31
8	20 4	125X100 1.5S-F-F2AG 5,6,7,8 .2870 AC	2	265 MASON DR.	R1 / 5	113,800 94,800 208,600		208,600			1	0.00 14,022.09 7,011.05
9	20 9	94X100 1S-F-R-2AG 10,11,12 .2158 AC	2	14 PARKMAN AVE.	R1 / 5	93,300 114,900 208,200		208,200			1	0.00 13,995.20 6,997.60
10	25.01 1	26 AC HIGH SCHOOL 26.0000 AC	15A	400 GROVE AVE.	R1 / 5	5,300,000 9,800,000 15,100,000		*Exempt*			1	0.00 0.00 0.00
11	25.01 67	9X324 .0669 AC	15C	GROVE AVE	R1 / 5	1,000 0 1,000		*Exempt*			1	0.00 0.00 0.00
12	26 1	75X80 AVG 1SF1G 2.01,3.01 .1377 AC	2	114 MIDDLESEX AVE.	R1 / 6	65,000 36,000 101,000		101,000			1	0.00 6,789.22 3,394.61
13	26 2.02	25X25 3.02 .0143 AC	1	WALTHAM AVE.	R1 / 6	3,000 0 3,000		3,000			1	0.00 201.66 100.83
14	26 4	100X100 1SF 5,6,7 .2296 AC	2	398 WALTHAM AVE.	R1 / 6	115,000 75,000 190,000		190,000			1	0.00 12,771.80 6,385.90
Page Totals						1,090,800 897,000	0	1,987,800				Block: 26 Lot: 4

1	2	3	4	5	6	7	8	9	10	11		
Line	Block No Lot No. Qualification Account #	Land Dimensions Building Description Additional Lots Acreage	Prop Class	Owner's Name Address City State Property Location	Billing Code Zip Code Zoning/Tax Map Pg	Value	Exemptions Code Amount	Net Taxable Value	Deductions Code No Owners	Special Tax Codes	Num Units	Deduction Amt 2023 Tax 2024 1st
						Land Improvemnt Total						
1	26 8	125X100 1.5SF1G 9,10,11,12 .2870 AC	2	390 WALTHAM AVE.	R1 / 6	105,000 170,000 275,000		275,000			1	0.00 18,485.50 9,242.75
2	26 13	100X100 1SF2G 14,15,16 .2296 AC	2	400 WALTHAM AVE.	R1 / 6	99,000 93,000 192,000		192,000			1	0.00 12,906.24 6,453.12
3	29 1.01	173X150 1.03 .5957 AC	1	34 MIDDLESEX AVE.	R1 / 7	278,000 0 278,000		278,000			1	0.00 18,687.16 9,343.58
4	29 1.02	105X85 .2049 AC	1	MIDDLESEX AVE	R1 / 7	42,000 0 42,000		42,000			1	0.00 2,823.24 1,411.62
5	29 1.07	104.5X225 1SB .5398 AC	4A	36 MIDDLESEX AVE.	R1 / 7	246,000 247,000 493,000		493,000			1	0.00 33,139.46 16,569.73
6	29 1.08	110.04X290 1SB OFFICE .7326 AC	4A	40 MIDDLESEX AVE.	R1 / 7	292,000 263,000 555,000		555,000			1	0.00 37,307.10 18,653.55
7	29 1.0501 C0001	4242 SQ.FT. 2S-F-CL 3300 SF .0974 AC	2	1 AYERS COURT	G2 /	50,000 170,000 220,000		220,000			1	0.00 14,788.40 7,394.20
8	29 1.0501 C0002	4242 SQ.FT. 2S-F-CL 3300 SF .0974 AC	2	2 AYERS COURT	G2 /	40,000 168,000 208,000		208,000			1	0.00 13,981.76 6,990.88
9	29 1.0501 C0003	4242 SQ.FT. 2S-F-CL 3300 SF .0974 AC	2	3 AYERS COURT	G2 /	40,000 168,000 208,000		208,000			1	0.00 13,981.76 6,990.88
10	29 1.0501 C0004	4242 SQ.FT. 2S-F-CL 3300 SF .0974 AC	2	4 AYERS COURT	G2 /	50,000 170,000 220,000		220,000			1	0.00 14,788.40 7,394.20
11	29 1.0501 C0005	4242 SQ.FT. 2S-F-CL 3300 SF .0974 AC	2	5 AYERS COURT	G2 /	50,000 170,000 220,000		220,000			1	0.00 14,788.40 7,394.20
12	29 1.0501 C0006	4242 SQ.FT. 2S-F-CL 3300 SF .0974 AC	2	6 AYERS COURT	G2 /	40,000 168,000 208,000		208,000			1	0.00 13,981.76 6,990.88
13	29 1.0501 C0007	4242 SQ.FT. 2S-F-CL 3300 SF .0974 AC	2	7 AYERS COURT	G2 /	40,000 168,000 208,000		208,000			1	0.00 13,981.76 6,990.88
14	29 1.0501 C0008	4242 SQ.FT. 2S-F-CL 3300 SF .0974 AC	2	8 AYERS COURT	G2 /	50,000 170,000 220,000		220,000			1	0.00 14,788.40 7,394.20
Page Totals						1,422,000 2,125,000	0	3,547,000				Block: 29 Lot: 1.0501

1	2	3		4		5	6	7	8	9	10	11
Line	Block No Lot No. Qualification Account #	Land Dimensions Building Description Additional Lots Acreage	Prop Class	Owner's Name Address City State Property Location	Billing Code Zip Code Zoning/Tax Map Pg	<u>Value</u>	Exemptions Code Amount	Net Taxable Value	Deductions Code No Owners	Special Tax Codes	Num Units	Deduction Amt 2023 Tax 2024 1st
						Land Improvemnt Total						
1	29 1.0501 C0009	3486 SQ.FT. 2S-F-CL 3300 SF .0800 AC	2	9 AYERS COURT	G2 /	50,000 170,000 220,000		220,000			1	0.00 14,788.40 7,394.20
2	29 1.0501 C0010	3486 SQ.FT. 2S-F-CL 3300 SF .0800 AC	2	10 AYERS COURT	G2 /	40,000 168,000 208,000		208,000			1	0.00 13,981.76 6,990.88
3	29 1.0501 C0011	3486 SQ.FT. 2S-F-CL 3300 SF .0800 AC	2	11 AYERS COURT	G2 /	40,000 168,000 208,000		208,000			1	0.00 13,981.76 6,990.88
4	29 1.0501 C0012	3486 SQ.FT. 2S-F-CL 3300 SF .0800 AC	2	12 AYERS COURT	G2 /	50,000 170,000 220,000		220,000			1	0.00 14,788.40 7,394.20
5	29 1.0501 C0013	3524 SQ.FT. 2S-F-CL 3300 SF .0809 AC	2	13 AYERS COURT	G2 /	50,000 170,000 220,000		220,000			1	0.00 14,788.40 7,394.20
6	29 1.0501 C0014	3975 SQ.FT. 2S-F-CL 3300 SF .0913 AC	2	14 AYERS COURT	G2 /	40,000 168,000 208,000		208,000			1	0.00 13,981.76 6,990.88
7	29 1.0501 C0015	3325 SQ.FT. 2S-F-CL 3300 SF .0763 AC	2	15 AYERS COURT	G2 /	40,000 168,000 208,000		208,000			1	0.00 13,981.76 6,990.88
8	29 1.0501 C0016	3288 SQ.FT. 2S-F-CL 3300 SF .0755 AC	2	16 AYERS COURT	G2 /	40,000 168,000 208,000		208,000			1	0.00 13,981.76 6,990.88
9	29 1.0501 C0017	3288 SQ.FT. 2S-F-CL 3300 SF .0755 AC	2	17 AYERS COURT	G2 /	50,000 170,000 220,000		220,000			1	0.00 14,788.40 7,394.20
10	29 1.0501 C0018	55754 SQ.FT. COMMON AREA 1.2799 AC	1	AYERS COURT	G2 /	0 0 0		0			1	0.00 0.00 0.00
11	29 1.0502	1.280 ACRES 1S BANK 1.2800 AC	4A	70 MIDDLESEX AVE.	/	384,000 356,000 740,000		740,000			1	0.00 49,742.80 24,871.40
12	29.01 2	102X180IRREG. 2S-F-L-2AG .0000 AC	2	7 HOMESTEAD RD.	R1 / 6	113,000 137,000 250,000		250,000			1	0.00 16,805.00 8,402.50
13	29.01 3	91X107 2S-F-S-1AG .2235 AC	2	9 SALEM CT.	R1 / 6	114,000 166,000 280,000		280,000			1	0.00 18,821.60 9,410.80
14	29.01 4	100X100 2S-F-S-1AG .2296 AC	2	17 SALEM CT.	R1 / 6	110,000 162,000 272,000		272,000			1	0.00 18,283.84 9,141.92
Page Totals						1,121,000 2,341,000	0	3,462,000				Block: 29.01 Lot: 4

1	2	3	4	5	6	7	8	9	10	11		
Line	Block No Lot No. Qualification Account #	Land Dimensions Building Description Additional Lots Acreage	Prop Class	Owner's Name Address City State Property Location	Billing Code Zip Code Zoning/Tax Map Pg	Value	Exemptions Code Amount	Net Taxable Value	Deductions Code No Owners	Special Tax Codes	Num Units	Deduction Amt 2023 Tax 2024 1st
						Land Improvemnt Total						
1	29.01 5	100X100 2S-F-S .2296 AC	2	25 SALEM CT.	R1 / 6	114,000 146,000 260,000		260,000			1	0.00 17,477.20 8,738.60 250.00
2	29.01 6	98X100 AVG 2S-F-S-1AG .2250 AC	2	31 SALEM CT.	R1 / 6	113,100 109,200 222,300		222,300	V1	1	1	14,693.01 7,346.51
3	29.01 7	58.9X186.25 2SF1G .2518 AC	2	37 SALEM CT.	R1 / 6	113,100 151,900 265,000		265,000			1	0.00 17,813.30 8,906.65 250.00
4	29.01 8	100X100 2S-F-S-1AG .2296 AC	2	43 SALEM CT.	R1 / 6	113,800 98,600 212,400		212,400	V1	1	1	14,027.53 7,013.77
5	29.01 9	100X100 2S-F-S-1AG .2296 AC	2	51 SALEM CT.	R1 / 6	113,800 88,000 201,800		201,800			1	0.00 13,565.00 6,782.50
6	29.01 10	100X100 2S-F-S-1AG .2296 AC	2	59 SALEM CT.	R1 / 6	115,000 105,000 220,000		220,000			1	0.00 14,788.40 7,394.20
7	29.01 11	75X100 2S-F-S-1AG .1722 AC	2	67 SALEM CT.	R1 / 6	116,000 95,000 211,000		211,000			1	0.00 14,183.42 7,091.71
8	29.01 12	57X135 2S-F-S-1AG .1767 AC	2	75 SALEM CT.	R1 /	112,000 118,000 230,000		230,000			1	0.00 15,460.60 7,730.30
9	29.02 1	88X112 AVG 2S-F-S-1AG .2263 AC	2	6 SALEM CT.	R1 / 6	116,000 114,000 230,000		230,000			1	0.00 15,460.60 7,730.30
10	29.02 2	103X120 AVG 2S-F-S-1AG .2837 AC	2	14 SALEM CT.	R1 / 6	122,000 80,000 202,000		202,000			1	0.00 13,578.44 6,789.22
11	29.02 3	99X120 AVG 2S-F-S-1AG .2727 AC	2	22 SALEM CT.	R1 / 6	123,000 102,000 225,000		225,000			1	0.00 15,124.50 7,562.25
12	29.02 4	92X118 2S-F-S-1AG .2492 AC	2	50 SALEM CT.	R1 / 6	120,000 105,000 225,000		225,000			1	0.00 15,124.50 7,562.25
13	29.02 5	83X123 2S-F-S-1AG .2344 AC	2	58 SALEM CT.	R1 / 6	118,000 144,200 262,200		262,200			1	0.00 17,625.08 8,812.54
14	29.02 6	77X128 2S-F-S-1AG .2263 AC	2	60 SALEM CT.	R1 / 6	117,300 118,500 235,800		235,800			1	0.00 15,850.48 7,925.24
Page Totals				V2 500		1,627,100 1,575,400	0	3,202,500				Block: 29.02 Lot: 6

1	2	3		4		5	6	7	8	9	10	11
Line	Block No Lot No. Qualification Account #	Land Dimensions Building Description Additional Lots Acreage	Prop Class	Owner's Name Address City State Property Location	Billing Code Zip Code Zoning/Tax Map Pg	Value	Exemptions Code Amount	Net Taxable Value	Deductions Code No Owners	Special Tax Codes	Num Units	Deduction Amt 2023 Tax 2024 1st
						Land Improvemnt Total						
1	29.02 7	108X100 2S-F-S-1AG .2479 AC	2	39 HOMESTEAD RD.	R1 / 6	117,000 100,000 217,000		217,000			1	0.00 14,586.74 7,293.37
2	29.02 8	100X100 2S-F1AG .2296 AC	2	31 HOMESTEAD RD.	R1 / 6	114,000 114,000 228,000		228,000			1	0.00 15,326.16 7,663.08
3	29.03 2.01	45X180 .1860 AC	1	PARKMAN AVE.	R1 / 5	19,400 0 19,400		19,400			1	0.00 1,304.07 652.04
4	29.03 3.01	60X35 .0482 AC	1	PARKMAN AVE.	R1 / 5	5,800 0 5,800		5,800			1	0.00 389.88 194.94
5	29.03 4	3056 S.F. .0702 AC	1	PARKMAN AVE	R1 / 5	7,200 0 7,200		7,200			1	0.00 483.98 241.99
6	29.03 5	20X192 1RR .0882 AC	1	446 GROVE AVE.	R1 / 5	3,100 0 3,100		3,100			1	0.00 208.38 104.19
7	31 1	RAILROAD TRACKS 2,3,4,5,6 .0000 AC	5A	VARIOUS	R1 / 5	0 0 0		*Exempt RR*			1	0.00 0.00 0.00
8	31 2 B01	BILLBOARD #1523 .0000 AC	4A	PLAINFIELD AVE.	/ M01	0 11,400 11,400		11,400			1	0.00 766.31 383.16
9	31 2 B02	BILLBOARD #1524 .0000 AC	4A	PLAINFIELD AVE.	/	0 11,400 11,400		11,400			1	0.00 766.31 383.16
10	31 3 B01	BILLBOARD #1522 .0000 AC	4A	PLAINFIELD AVE.	/ M02	0 11,400 11,400		11,400			1	0.00 766.31 383.16
11	32 29	100X100 2S-F-CL 30,31,32 .2296 AC	2	21 LOWELL AVE.	R1 / 6	145,000 215,000 360,000		360,000			1	0.00 24,199.20 12,099.60
12	33 1	150X100 2,23.01,24.01,25.01 .3444 AC	15C	WALTHAM AVE.	R1 / 6	88,900 0 88,900		*Exempt*			1	0.00 0.00 0.00
13	33 3	50X100 2S-F-CL 2662 SF 4 .1148 AC	2	389 WALTHAM AVE.	R1 / 6	100,000 196,000 296,000		296,000			1	0.00 19,897.12 9,948.56
14	33 5	100X100 2S-F-S-1AG 6,7,8 .2296 AC	2	383 WALTHAM AVE.	R1 / 6	114,000 82,600 196,600		196,600			1	0.00 12,839.02 6,419.51
Page Totals						625,500 741,800	0	1,367,300				Block: 33 Lot: 5

1	2	3		4		5	6	7	8	9	10	11
Line	Block No Lot No. Qualification Account #	Land Dimensions Building Description Additional Lots Acreage	Prop Class	Owner's Name Address City State Property Location		<u>Value</u>	Exemptions Code Amount	Net Taxable Value	Deductions Code No Owners	Special Tax Codes	Num Units	Deduction Amt 2023 Tax 2024 1st
				Billing Code Zip Code Zoning/Tax Map Pg	Land Improvemnt Total							
1	33 9	75X100 2S-F-L-2UG 10,11 .1722 AC	2			105,000 64,000 169,000		169,000			1	0.00 11,360.18 5,680.09
2	33 12	75X100 2S-F-L-1AG 13,14 .1722 AC	2			105,000 125,000 230,000		230,000			1	0.00 15,460.60 7,730.30
3	33 15	100X100 16,17,18 .2296 AC	15A			113,800 0 113,800		*Exempt*			1	0.00 0.00 0.00
4	33 19	100X82 2S-F-2-AG 20,21.01,22.01 .1882 AC	2			107,000 113,000 220,000		220,000			1	0.00 14,788.40 7,394.20
5	33 26	75X100 2S-F-2-2AG 27,28 .1722 AC	2			105,000 90,000 195,000		195,000			1	0.00 13,107.90 6,553.95
6	33 29	75X100 2S-F-L-2AG 30,31 .1722 AC	2			105,000 104,100 209,100		209,100			1	0.00 14,055.70 7,027.85
7	33 32	75X100 1SF1G 33,34 .1722 AC	2			105,000 110,000 215,000		215,000			1	0.00 14,452.30 7,226.15
8	34 8	100X130 2S-F-L-2UG 11,12 .2984 AC	2			100,000 225,000 325,000		325,000			1	0.00 21,846.50 10,923.25
9	34 13	75X120 1S-F-R-1UG 14,15 .2066 AC	2			100,000 72,100 172,100		172,100			1	0.00 11,568.56 5,784.28
10	34 16	75X120 1S-F-R 17,18 .2066 AC	2			116,000 64,000 180,000		180,000			1	0.00 12,099.60 6,049.80
11	34 36	101X125 AVG 2S-F-2-1AG .2898 AC	2			109,900 100,100 210,000		210,000			1	0.00 14,116.20 7,058.10
12	34 37	105.5X100 1SF1G .2422 AC	2			110,100 60,900 171,000		171,000			1	0.00 11,494.62 5,747.31
13	34 38	100X100 2S-F-2-2AG .2296 AC	2			116,000 91,600 207,600		207,600			1	0.00 13,934.70 6,967.35
14	34 39	110X95 AVG 2S-F-S-2AG .2399 AC	4A			114,900 138,000 252,900		252,900			1	0.00 16,999.94 8,499.97
Page Totals						1,398,900 1,357,800	0	2,756,700				Block: 34 Lot: 39

1	2	3		4		5	6	7	8	9	10	11
Line	Block No Lot No. Qualification Account #	Land Dimensions Building Description Additional Lots Acreage	Prop Class	Owner's Name Address City State Property Location	Billing Code Zip Code Zoning/Tax Map Pg	Value	Exemptions Code Amount	Net Taxable Value	Deductions Code No Owners	Special Tax Codes	Num Units	Deduction Amt 2023 Tax 2024 1st
						Land Improvemnt Total						
1	35 1	11.286 AC. RAILROAD TRACKS 7 11.2860 AC	5A	U.N.J.R.R. & C.CO.	/	0 0 0		*Exempt RR*			1	0.00 0.00 0.00
2	35 3	5.949 AC. RAILROAD TRACKS 5,6 5.9490 AC	15F	U.N.J.R.R. & C.CO.	/	300,000 0 300,000		*Exempt*			1	0.00 0.00 0.00
3	35 3.01	3.02,5.02,5.03 .0000 AC	15C	MIDDLESEX AVE	/ 19	0 0 0		*Exempt*				0.00 0.00
4	35 5 T01	.02 AC CELL TOWER .0200 AC	4A	RR ROW/PEARL ST	D-1 / 33	150,000 10,000 160,000		160,000			1	0.00 10,755.20 5,377.60
5	35 5.01	3805 SF STREET CONNECT .0874 AC	15C	CENTRAL AND LAKE AVE.	/	256,000 0 256,000		*Exempt*			1	0.00 0.00 0.00
6	35.01 4	4.03 .0000 AC	5A	ESSEX AVE	/ 19	0 0 0		*Exempt RR*				0.00 0.00
7	35.01 4.01	4.02 .0000 AC	15C	ESSEX AVE	/ 19	0 0 0		*Exempt*				0.00 0.00
8	35.01 4.01 B01	BILLBOARD #2158 .0000 AC	4A	ESSEX AVE.	/ M41	0 11,400 11,400		11,400			1	0.00 766.31 383.16
9	35.01 4.02 B01	BILLBOARD #2321 .0000 AC	4A	ESSEX AVE.	/ M20	0 11,400 11,400		11,400			1	0.00 766.31 383.16
10	35.01 4.02 B02	BILLBOARD #2322 .0000 AC	4A	ESSEX AVE.	/ M20	0 11,400 11,400		11,400			1	0.00 766.31 383.16
11	35.02 1	2,3,4,5,6,7,8,9 .0000 AC	15C	MAYLING CT	/ 40	0 0 0		*Exempt*				0.00 0.00 0.00
12	36 3	240X100 1SCB2G 2760 SF .5510 AC	4A	99 MIDDLESEX AVE.	R4 / 7	300,000 115,500 415,500		415,500			1	0.00 27,929.91 13,964.96
13	36 4	100X313.27 .7192 AC	15D	87 MIDDLESEX AVE.	R4 / 7	195,000 195,000 390,000		*Exempt*			1	0.00 0.00
14	36 42	128X765 CELL TOWER(2007 2.2479 AC	4A	MIDDLESEX AVE	R4 / 7	300,000 102,000 402,000		402,000			1	0.00 27,022.44 13,511.22
Page Totals						750,000 261,700	0	1,011,700				Block: 36 Lot: 42

1	2	3	4	5	6	7	8	9	10	11		
Line	Block No Lot No. Qualification Account #	Land Dimensions Building Description Additional Lots Acreage	Prop Class	Owner's Name Address City State Property Location	Billing Code Zip Code Zoning/Tax Map Pg	Value	Exemptions Code Amount	Net Taxable Value	Deductions Code No Owners	Special Tax Codes	Num Units	Deduction Amt 2023 Tax 2024 1st
						Land Improvemnt Total						
1	36 50	9AC. 2SB5UG 100UNIT 50.01 9.0000 AC	4C	11-61 MIDDLESEX AVE.	R4 / 7	2,000,000 1,500,000 3,500,000		3,500,000			1	0.00 235,270.00 117,635.00
2	37 1.02	10.83 AC DISMAL SWAMP 10.8300 AC	15C	DURHAM AVE	R2 / 8.01	237,000 0 237,000		*Exempt*			1	0.00 0.00 0.00
3	37 3	.3 AC .3000 AC	1	180 LIBERTY ST.	LI / 8	60,000 0 60,000		60,000			1	0.00 4,033.20 2,016.60
4	37 5.03	1.04AC 1.0400 AC	15C	DURHAM AVE	R2 / 8.01	41,600 0 41,600		*Exempt*			1	0.00 0.00 0.00
5	37 5.051	13.14 ACRES 5.05 13.1400 AC	15C	212 DURHAM AVE.	R2LI / 8.01	420,500 0 420,500		*Exempt*			1	0.00 100,830.00 50,415.00
6	37 5.121	7.442 ACRES 7.4420 AC	1	DURHAM AVE	LI / 8.01	238,100 0 238,100		238,100			1	0.00 12,368.48 6,184.24
7	37 8	8.176 AC 15-CB-A 8.1760 AC	4B	190 LIBERTY ST.	LI / 8	920,000 1,200,000 2,120,000		2,120,000			1	0.00 142,506.40 71,253.20
8	37 9	1SCB 42120 SF .0000 AC	4B	200 LIBERTY ST.	LI / 8	400,000 700,000 1,100,000		1,100,000			1	0.00 73,942.00 36,971.00
9	37 9 T01	CELL TOWER .0000 AC	4A	200 LIBERTY ST.	/	60,000 125,000 185,000		185,000			1	0.00 12,435.70 6,217.85
10	37 10	106345 SQ.FT. 1&2SCB 39888 SF 2.4413 AC	4B	230 LIBERTY ST.	LI / 8	350,000 1,210,000 1,560,000		1,560,000			1	0.00 104,863.20 52,431.60
11	37 11.01	107818 SQ.FT. 1S WH/ 43761 SF 2.4752 AC	4B	250 LIBERTY ST.	LI / 8	260,000 1,210,000 1,470,000		1,470,000			1	0.00 98,813.40 49,406.70
12	37 12.01	108884 SQ.FT. 1S WH/ 40530 SF 2.4996 AC	4B	260 LIBERTY ST.	LI / 8	290,000 960,000 1,250,000		1,250,000			1	0.00 84,025.00 42,012.50
13	37 13.01	5.541 ACRES 5.5410 AC	1	DURHAM AVE	LI / 8	177,300 0 177,300		177,300			1	0.00 369.71 184.86
14	37 20	1.5 AC CABLE SATELITE .1300 AC	4A	WESTINGHOUSE ST	R2 / 8.1	180,000 26,000 206,000		206,000			1	0.00 13,847.32 6,923.66
Page Totals						4,935,400 6,931,000	0	11,866,400				Block: 37 Lot: 20

1	2	3	4	5	6	7	8	9	10	11		
Line	Block No Lot No. Qualification Account #	Land Dimensions Building Description Additional Lots Acreage	Prop Class	Owner's Name Address City State Property Location	Billing Code Zip Code Zoning/Tax Map Pg	Value	Exemptions Code Amount	Net Taxable Value	Deductions Code No Owners	Special Tax Codes	Num Units	Deduction Amt 2023 Tax 2024 1st
						Land Improvemnt Total						
1	37.01 1	66X117 2SF1G .1773 AC	2	346 DURHAM AVE.	R2 / 8.01	98,000 88,000 186,000		186,000			1	0.00 12,502.92 6,251.46
2	37.01 2	65X100 1SF1G .1492 AC	2	352 DURHAM AVE.	R2 / 8.01	88,200 91,800 180,000		180,000			1	0.00 12,099.60 6,049.80
3	37.01 3	65X100 2S-F-S-1AG .1492 AC	2	358 DURHAM AVE.	R2 / 8.1	85,600 65,400 151,000		151,000			1	0.00 10,150.22 5,075.11
4	37.01 4	65X100 1SF1G 1350 SF .1492 AC	2	364 DURHAM AVE.	R2 / 8.01	90,000 95,000 185,000		185,000			1	0.00 12,435.70 6,217.85
5	37.01 5	70X100 2S-F-S-1AG .1607 AC	2	370 DURHAM AVE.	R2 / 8.01	88,000 65,800 153,800		153,800			1	0.00 10,338.44 5,169.22
6	37.01 6	70X100 2S AL S BIG .1607 AC	2	55 DOLORES DR.	R2 / 8.01	80,000 70,000 150,000		150,000			1	0.00 10,083.00 5,041.50
7	37.01 7	68X100 1S-F-R-1AG .1561 AC	2	53 DOLORES DR.	R2 / 8.01	80,000 90,000 170,000		170,000			1	0.00 11,427.40 5,713.70
8	37.01 8	60X100 2S-F-S .1377 AC	2	51 DOLORES DR.	R2 / 8.01	80,000 40,000 120,000		120,000			1	0.00 8,066.40 4,033.20
9	37.01 9	58X141 AVG 2S-F-S-1AG .1877 AC	2	49 DOLORES DR.	R2 / 8.01	91,900 95,100 187,000		187,000			1	0.00 12,570.14 6,285.07
10	37.01 10	60X141 1SF 1300 SF .1942 AC	2	47 DOLORES DR.	R2 / 8.01	85,000 77,000 162,000		162,000			1	0.00 10,889.64 5,444.82
11	37.01 11	67X100 2S-F-S-1AG .1538 AC	2	45 DOLORES DR.	R2 / 8.1	78,100 68,500 146,600		146,600			1	0.00 9,854.45 4,927.23
12	37.01 12	67X100 2S AL S BIG .1538 AC	2	43 DOLORES DR.	R2 / 8.01	80,000 71,000 151,000		151,000			1	0.00 10,150.22 5,075.11
13	37.01 13	67X100 2S AL S BIG .1538 AC	2	41 DOLORES DR.	R2 / 8.01	78,100 69,100 147,200		147,200			1	0.00 9,894.78 4,947.39
14	37.01 14	67X100 2S-F-S-1AG .1538 AC	2	39 DOLORES DR.	R2 / 8.01	78,100 73,900 152,000		152,000			1	0.00 10,217.44 5,108.72
Page Totals						1,181,000 1,060,600	0	2,241,600				Block: 37.01 Lot: 14

1	2	3		4		5	6	7	8	9	10	11
Line	Block No Lot No. Qualification Account #	Land Dimensions Building Description Additional Lots Acreage	Prop Class	Owner's Name Address City State Property Location	Billing Code Zip Code Zoning/Tax Map Pg	<u>Value</u>	Exemptions Code Amount	Net Taxable Value	Deductions Code No Owners	Special Tax Codes	Num Units	Deduction Amt 2023 Tax 2024 1st
						Land Improvemnt Total						
1	37.01 15	67X100 2S-F-S-1AG .1538 AC	2	37 DOLORES DR.	R2 / 8.01	83,000 80,000 163,000		163,000			1	0.00 10,956.86 5,478.43
2	37.01 16	73X145 AVG 2S-F-S-1AG .2430 AC	2	35 DOLORES DR.	R2 / 8.1	94,000 118,000 212,000		212,000			1	0.00 14,250.64 7,125.32
3	37.01 17	67X115 AVG 2S-F-S-1AG .1769 AC	2	33 DOLORES DR.	R2 / 8.01	85,000 75,000 160,000		160,000			1	0.00 10,755.20 5,377.60
4	37.01 18	57X100 2S-F-S-1AG .1309 AC	2	31 DOLORES DR.	R2 / 8.01	77,000 98,000 175,000		175,000			1	0.00 11,763.50 5,881.75
5	37.01 19	67X100 2SFS1AG .1538 AC	2	29 DOLORES DR.	R2 / 8.01	78,100 93,900 172,000		172,000			1	0.00 11,561.84 5,780.92
6	37.01 20	67X100 2S-F-S-1AG .1538 AC	2	27 DOLORES DR.	R2 / 8.01	78,100 73,700 151,800		151,800			1	0.00 10,204.00 5,102.00
7	37.01 21	.0000 AC	15C	DOLORES DR	/ 8.01	0 0 0		*Exempt*				0.00 0.00 0.00
8	37.02 3	2.288 ACRES 2.2880 AC	4B	195 LIBERTY ST	LI / 8	320,000 430,000 750,000		750,000			1	0.00 50,415.00 25,207.50
9	37.02 4	197.04X360 1S-CB-B 1.6284 AC	4B	205 LIBERTY ST.	LI / 8	232,000 273,000 505,000		505,000			1	0.00 33,946.10 16,973.05
10	37.02 5	2.42 ACRES 1S-CB-B 2.4200 AC	4B	215 LIBERTY ST.	LI / 8	300,000 400,000 700,000		700,000			1	0.00 47,054.00 23,527.00
11	37.02 6	1.73 ACRES 1S-23784 SF 1.7300 AC	4B	225 LIBERTY ST.	LI / 8	275,000 725,000 1,000,000		1,000,000			1	0.00 67,220.00 33,610.00
12	37.02 7	1.11 ACRE 1S-CB-B 1.1100 AC	4B	235 LIBERTY ST.	LI / 8	170,000 300,000 470,000		470,000			1	0.00 31,593.40 15,796.70
13	37.02 8	0.95 ACRE .9500 AC	1	245 LIBERTY ST.	LI / 8	180,500 0 180,500		180,500			1	0.00 12,133.21 6,066.61
14	37.02 9	0.73 ACRE 2S-CB-A .7300 AC	4A	255 LIBERTY ST.	LI / 8	150,000 370,000 520,000		520,000			1	0.00 34,954.40 17,477.20
Page Totals						2,122,700 3,036,600	0	5,159,300				Block: 37.02 Lot: 9

1	2	3	4	5	6	7	8	9	10	11		
Line	Block No Lot No. Qualification Account #	Land Dimensions Building Description Additional Lots Acreage	Prop Class	Owner's Name Address City State Property Location	Billing Code Zip Code Zoning/Tax Map Pg	Value	Exemptions Code Amount	Net Taxable Value	Deductions Code No Owners	Special Tax Codes	Num Units	Deduction Amt 2023 Tax 2024 1st
						Land Improvemnt Total						
1	37.02 10	0.73 ACRE .7300 AC	1	265 LIBERTY ST.	LI / 8	146,000 0 146,000		146,000			1	0.00 9,814.12 4,907.06
2	37.03 8	.0000 AC	15C	DOUGLAS DR	/ 8.01	0 0 0		*Exempt*				0.00 0.00 0.00
3	37.03 9	81X86 1SF1G .1599 AC	2	17 DOUGLAS DR.	R2 / 8.1	78,200 67,200 145,400		145,400			1	0.00 9,773.80 4,886.90
4	37.03 10	58X100 1RR 2SF1G .1331 AC	2	19 DOUGLAS DR.	R2 / 8.1	77,000 73,000 150,000		150,000			1	0.00 10,083.00 5,041.50
5	37.03 11	70X100 2S-F-S-1AG .1607 AC	2	38 DOLORES DR.	R2 / 8.1	79,200 75,300 154,500		154,500			1	0.00 10,385.49 5,192.75
6	37.03 12	73X109 2S-F-S-1AG .1827 AC	2	34 DOLORES DR.	R2 / 8.1	82,300 73,300 155,600		155,600			1	0.00 10,459.43 5,229.72
7	37.03 13	92X88 2S-F-S-1AG .1859 AC	2	30 DOLORES DR.	R2 / 8.01	82,800 80,800 163,600		163,600			1	0.00 10,997.19 5,498.60
8	37.03 14	.0000 AC	15C	DOLORES DR	8.01 /	0 0 0		*Exempt*				0.00 0.00 0.00
9	37.05 7	70X100 2S-F-S-1AG .1607 AC	2	46 DOLORES DR.	R2 / 8.1	53,300 77,200 130,500		130,500			1	0.00 8,772.21 4,386.11
10	37.05 8	70X100 1S-F-R-1AG .1607 AC	2	44 DOLORES DR.	R2 / 8.01	78,400 84,100 162,500		162,500			1	0.00 10,923.25 5,461.63
11	37.05 9	94X90 AVG 2S-F-S-1AG .1942 AC	2	42 DOLORES DR.	R2 / 8.01	84,300 78,100 162,400		162,400			1	0.00 10,916.53 5,458.27
12	37.05 10	70X105 AVG 2S-F-S .1687 AC	2	40 DOLORES DR.	R2 / 8.01	81,000 83,400 164,400		164,400			1	0.00 11,050.97 5,525.49
13	37.05 11	75X105 1SF .1808 AC	2	16 DOUGLAS DR.	R2 / 8.01	80,000 78,900 158,900		158,900			1	0.00 10,681.26 5,340.63
14	37.05 12	75X105 2S-F-S-1AG .1808 AC	2	14 DOUGLAS DR.	R2 / 8.1	82,600 78,400 161,000		161,000			1	0.00 10,822.42 5,411.21
Page Totals						1,005,100 849,700	0	1,854,800				Block: 37.05 Lot: 12

1	2	3	4	5	6	7	8	9	10	11		
Line	Block No Lot No. Qualification Account #	Land Dimensions Building Description Additional Lots Acreage	Prop Class	Owner's Name Address City State Property Location	Billing Code Zip Code Zoning/Tax Map Pg	Value Land Improvemnt Total	Exemptions Code Amount	Net Taxable Value	Deductions Code No Owners	Special Tax Codes	Num Units	Deduction Amt 2023 Tax 2024 1st
1	38 1	59X146 .1978 AC	15C	1 WESTON ST.	R2 / 8.01	21,700 0 21,700		*Exempt*			1	0.00 0.00 0.00
2	38 7	50 X 130 2S-F-O-1AG 8 .1492 AC	2	9 WESTON ST.	R2 / 8.01	74,000 118,000 192,000		192,000			1	0.00 12,906.24 6,453.12
3	38 9	50 X 128 2S-F-O-1AG 10 .1469 AC	2	11 WESTON ST.	R2 / 8.01	72,200 87,000 159,200		159,200	V1 1		1	250.00 10,451.42 5,225.71
4	38 11	50X124 2S-F-O-1AG 12 .1423 AC	2	15 WESTON ST.	R2 / 8.01	72,000 88,000 160,000		160,000			1	0.00 10,755.20 5,377.60
5	38 13	50X120 2S-F-2-1AG 14 .1377 AC	2	17 WESTON ST.	R2 / 8.01	71,000 81,300 152,300		152,300			1	0.00 10,237.62 5,118.81
6	38 15	50X116 2SF1G 16 .1331 AC	2	19 WESTON ST.	R2 / 8.01	68,900 138,700 207,600		207,600			1	0.00 13,954.87 6,977.44
7	38 17	50X112 2S-S-L UG 18 .1286 AC	2	21 WESTON ST.	R2 / 8.1	68,300 79,400 147,700		147,700			1	0.00 9,928.39 4,964.20
8	38 19	50X100 2S-F-O 20 .1148 AC	2	336 DURHAM AVE.	R2 / 8.01	65,000 49,400 114,400		114,400			1	0.00 7,689.97 3,844.99
9	38 21	54X100 2S-F-2-2AG 22 .1240 AC	2	340 DURHAM AVE.	R2 / 8.1	67,000 103,000 170,000		170,000			1	0.00 11,427.40 5,713.70
10	38 23	67X143 AVG 2S-F-L-2AG .2199 AC	2	3 WESTON ST.	R2 / 8.1	82,000 123,000 205,000		205,000			1	0.00 13,780.10 6,890.05
11	38 24	57X138 2S-S-0-2AG .1806 AC	2	7 WESTON ST.	R2 / 8.1	80,000 112,000 192,000		192,000			1	0.00 12,906.24 6,453.12
12	39 26	50X100 2S-F-L 27 .1148 AC	1	20 WESTON ST.	R2 / 8.1	65,000 0 65,000		65,000			1	0.00 8,738.60 4,369.30
13	39 28	50X100 29 .1148 AC	1	18 WESTON ST.	R2 / 8.01	65,000 0 65,000		65,000			1	0.00 4,369.31 2,184.66
14	39 30	75X100 2S-S-L-2AG 31,32 .1722 AC	2	14 WESTON ST.	R2 / 8.1	74,000 56,000 130,000		130,000			2	0.00 8,738.60 4,369.30
Page Totals			V1 250			924,400 1,035,800	0	1,960,200				Block: 39 Lot: 30

1	2	3		4		5	6	7	8	9	10	11
Line	Block No Lot No. Qualification Account #	Land Dimensions Building Description Additional Lots Acreage	Prop Class	Owner's Name Address City State Property Location	Billing Code Zip Code Zoning/Tax Map Pg	<u>Value</u>	Exemptions Code Amount	Net Taxable Value	Deductions Code No Owners	Special Tax Codes	Num Units	Deduction Amt 2023 Tax 2024 1st
						Land Improvemnt Total						
1	39 33	50X100 2S-F-O-1AG 34 .1148 AC	2	8 WESTON ST.	R2 / 8.01	65,000 81,600 146,600		146,600			1	0.00 9,854.45 4,927.23
2	39 35	50X100 2S-F-2-1AG 36 .1148 AC	2	6 WESTON ST.	R2 / 8.01	65,000 81,200 146,200		146,200			1	0.00 9,827.56 4,913.78
3	39 37	50X100 1S-S-R 38 .1148 AC	2	4 WESTON ST.	R2 / 8.01	65,000 78,000 143,000		143,000			1	0.00 9,612.46 4,806.23
4	39 39	64X100 2SF 40 .1469 AC	2	2 WESTON ST.	R2 / 28.1	70,000 97,000 167,000		167,000			1	0.00 11,225.74 5,612.87
5	39 42	50X126 2S-F-S-1AG .1446 AC	2	328 DURHAM AVE.	R2 / 8.01	71,500 83,500 155,000		155,000			1	0.00 10,419.10 5,209.55
6	39 43	50X128 2S-F-S-1AG .1469 AC	2	330 DURHAM AVE.	R2 / 8.01	73,000 85,200 158,200		158,200			1	0.00 10,634.20 5,317.10
7	39 48	70X100 2S-F-2-1AG .1607 AC	2	15 WESTINGHOUSE ST.	R2 / M801	65,000 82,000 147,000		147,000			1	0.00 9,881.34 4,940.67
8	39 49	70X100 2S-F-2-1AG .1607 AC	2	17 WESTINGHOUSE ST.	R2 / M801	71,500 91,200 162,700		162,700			1	0.00 12,771.80 6,385.90
9	39 50	70X100 2S-F-2-1AG .1607 AC	2	19 WESTINGHOUSE ST.	R2 / M801	72,000 90,000 162,000		162,000			1	0.00 10,889.64 5,444.82
10	39 51	70X100 2S-F-2-1AG .1607 AC	2	21 WESTINGHOUSE ST.	R2 / M801	72,000 80,000 152,000		152,000			1	0.00 10,217.44 5,108.72
11	39 52	72X100 2S-F-2-1AG .1653 AC	2	23 WESTINGHOUSE ST.	R2 / M801	80,000 110,000 190,000		190,000			1	0.00 12,771.80 6,385.90
12	39 53	50X100 2S-F-2-1AG .1148 AC	2	24 WESTON ST.	R2 / 8.1	65,000 74,400 139,400		139,400			1	0.00 9,370.47 4,685.24
13	39 54	50X100 1.5S-F-F-2UG .1148 AC	2	334 DURHAM AVE.	R2 / 801	65,000 60,000 125,000		125,000			1	0.00 8,402.50 4,201.25
14	39 55 1544SQFT	50X100 2S-F-2-1AG .1148 AC	2	332 DURHAM AVE.	R2 / 8.01	66,000 76,000 142,000		142,000			1	0.00 9,545.24 4,772.62
Page Totals						966,000 1,170,100	0	2,136,100	Block: 39 Lot: 55			

1	2	3	4	5	6	7	8	9	10	11		
Line	Block No Lot No. Qualification Account #	Land Dimensions Building Description Additional Lots Acreage	Prop Class	Owner's Name Address City State Property Location	Billing Code Zip Code Zoning/Tax Map Pg	Value	Exemptions Code Amount	Net Taxable Value	Deductions Code No Owners	Special Tax Codes	Num Units	Deduction Amt 2023 Tax 2024 1st
						Land Improvemnt Total						
1	40 9	75 X 100 2S-F CL 10,11 .1722 AC	2	11 ELECTRIC ST.	R2 / 8.01	90,000 200,000 290,000		290,000			1	0.00 19,493.80 9,746.90
2	40 12	50X100 1S-F-R 13 .1148 AC	2	318 DURHAM AVE.	R2 / 8.01	65,000 83,900 148,900		148,900			1	0.00 10,009.06 5,004.53
3	40 14	50X100 1S-F-R 15 .1148 AC	2	320 DURHAM AVE.	R2 / 8.1	65,000 35,000 100,000		100,000			1	0.00 6,722.00 3,361.00
4	40 16	50X100 1SFR 1509 SF 17 .1148 AC	2	324 DURHAM AVE.	R2 / 8.1	65,000 145,000 210,000		210,000			1	0.00 14,116.20 7,058.10
5	40 33	62X100 1S-F-R-1AG .1423 AC	2	14 WESTINGHOUSE ST.	R2 / 8.01	70,000 57,000 127,000		127,000			1	0.00 8,536.94 4,268.47
6	40 34	62X100 2S-F-2-1AG .1423 AC	2	16 WESTINGHOUSE ST.	R1 / 8.01	68,900 80,200 149,100		149,100			1	0.00 10,022.50 5,011.25
7	40 35	62X100 2S-F-2-1AG .1423 AC	2	18 WESTINGHOUSE ST.	R2 / M801	68,900 80,200 149,100		149,100			1	0.00 10,022.50 5,011.25
8	40 36	82X100 AVG 2S-F-2-1AG .1882 AC	2	20 WESTINGHOUSE ST.	R2 / M801	81,300 76,200 157,500		157,500			1	0.00 10,587.15 5,293.58
9	40 37	50X125 1S-F-R-1AG .1435 AC	2	326 DURHAM AVE.	R2 / 8.01	71,500 35,300 106,800		106,800			1	0.00 7,179.10 3,589.55
10	40 38	50X100 25X50 AVG 2S-F-O-1AG .0717 AC	2	12 WESTINGHOUSE ST.	R2 / 8.1	66,000 90,000 156,000		156,000			1	0.00 10,486.32 5,243.16
11	40 39.01	80X100 2SF 2472SF .1837 AC	2	19 ELECTRIC ST.	/	75,000 120,000 195,000		195,000			1	0.00 13,107.90 6,553.95
12	40 39.02	9987 SF 2SF2G 2472SF .2293 AC	2	23 ELECTRIC ST.	R2 /	80,000 180,000 260,000		260,000			1	0.00 17,477.20 8,738.60
13	40 40	50X100 2S-F-1G 2334 .1148 AC	2	15 ELECTRIC ST.	R2 / 8.1	65,000 97,000 162,000		162,000			1	0.00 10,889.64 5,444.82
14	41 9	100X100 1S-F-R-1AG 10,11,12 .2296 AC	2	300 DURHAM AVE.	R2 / 8.1	81,300 100,600 181,900		181,900			1	0.00 12,227.32 6,113.66
Page Totals						1,012,900 1,380,400	0	2,393,300				Block: 41 Lot: 9

1	2	3	4	5	6	7	8	9	10	11		
Line	Block No Lot No. Qualification Account #	Land Dimensions Building Description Additional Lots Acreage	Prop Class	Owner's Name Address City State Property Location	Billing Code Zip Code Zoning/Tax Map Pg	Value	Exemptions Code Amount	Net Taxable Value	Deductions Code No Owners	Special Tax Codes	Num Units	Deduction Amt 2023 Tax 2024 1st
						Land Improvemnt Total						
1	41 19	50X100 2S-F-CL 20 .1148 AC	2	12 ELECTRIC ST.	R2 / 8.1	100,000 215,000 315,000		315,000			1	0.00 21,174.30 10,587.15
2	41 21 1093SQFT	50X100 1S-F-R 22 .1148 AC	2	14 ELECTRIC ST.	R2 / 8.1	65,000 110,000 175,000		175,000			1	0.00 11,763.50 5,881.75
3	41 23	99X100 1S-F-R-1UG 24,25 .2273 AC	2	10 ELECTRIC ST.	R2 / 8.01	80,900 111,300 192,200		192,200			1	0.00 12,919.68 6,459.84
4	41 26	87X100 2S-F-F .1997 AC	2	9 HOUSTON ST.	R2 / 8.1	90,000 50,000 140,000		140,000			1	0.00 9,410.80 4,705.40
5	41 27	60X100 2S-F-2-1AG .1377 AC	2	5 HOUSTON ST.	R2 / 8.1	70,000 85,900 155,900		155,900			1	0.00 10,479.60 5,239.80
6	41 28	60X100 2S-F-CL .1377 AC	2	1 HOUSTON ST.	R2 / 8.1	100,000 225,000 325,000		325,000			1	0.00 21,846.50 10,923.25
7	41 29	100X100 1S-F-R-1AG .2296 AC	2	312 DURHAM AVE.	R2 / 8.01	81,300 55,700 137,000		137,000			1	0.00 9,209.14 4,604.57
8	41 30	50X100 1S-R 1480 SF .1148 AC	2	8 ELECTRIC ST.	R2 / 8.01	70,000 105,000 175,000		175,000			1	0.00 11,763.50 5,881.75
9	42 8	100X100 1S-F-R-2AG 9,10,11 .2296 AC	2	284 DURHAM AVE.	R2 / 8.1	85,000 102,000 187,000		187,000			1	0.00 12,570.14 6,285.07
10	42 12	50X100 1S-F-R 13 .1148 AC	2	290 DURHAM AVE.	R2 / 8.1	65,000 23,000 88,000		88,000	V1 1		1	250.00 5,665.36 2,832.68
11	42 14	50X100 2SF2AG 15 .1148 AC	2	288 DURHAM AVE.	R2 / 8.1	85,000 125,000 210,000		210,000			1	0.00 14,116.20 7,058.10
12	42 16	100X100 1S-B-R 17,18,19 .2296 AC	2	2 HOUSTON ST.	R2 / 8.1	75,000 97,000 172,000		172,000			1	0.00 11,561.84 5,780.92
13	42 20	96X100 2SF 21,22 .2204 AC	2	4 HOUSTON ST.	R2 / 8.1	80,000 90,000 170,000		170,000			1	0.00 11,427.40 5,713.70
14	43 1	14.728 ACRES 2,3 14.7280 AC	5A	LEHIGH-PERTH AMBOY RR	/	0 0 0		*Exempt RR*			1	0.00 0.00 0.00
Page Totals				V1 250		1,047,200 1,394,900	0	2,442,100				Block: 43 Lot: 1

1	2	3		4		5	6	7	8	9	10	11
Line	Block No Lot No. Qualification Account #	Land Dimensions Building Description Additional Lots Acreage	Prop Class	Owner's Name Address City State Property Location	Billing Code Zip Code Zoning/Tax Map Pg	Value	Exemptions Code Amount	Net Taxable Value	Deductions Code No Owners	Special Tax Codes	Num Units	Deduction Amt 2023 Tax 2024 1st
						Land Improvemnt Total						
1	43 4	12.181 ACRES GREENWAY TRAIL 5,7,8 12.1810 AC	15C	LEHIGH-PERTH AMBOY RR	/	995,000 0 995,000		*Exempt*			1	0.00 0.00 0.00
2	44 1.04	COMMON AREA .0000 AC	15F	MULBERRY LN	/ 9	0 0 0		*Exempt*				0.00 0.00 0.00
3	44 1.05	890 SF 2S-F-T .0204 AC	2	38 MULBERRY LA.	R3 / 9	33,200 97,300 130,500		130,500			1	0.00 8,772.21 4,386.11
4	44 1.06	890 SF 2S-F-T .0204 AC	2	34 MULBERRY LA.	R3 / 9	33,200 103,100 136,300		136,300			1	0.00 9,162.09 4,581.05
5	44 1.07	20 X 44.5 2S-F-T .0204 AC	2	30 MULBERRY LA.	R3 / 9	33,200 103,100 136,300		136,300			1	0.00 9,162.09 4,581.05
6	44 1.08	890 SF 2S-F-T .0204 AC	2	26 MULBERRY LA.	R3 / 9	34,000 106,000 140,000		140,000			1	0.00 9,410.80 4,705.40
7	44 1.09	890 SF 2S-F-T .0204 AC	2	22 MULBERRY LA.	R3 / 9	33,200 103,800 137,000		137,000			1	0.00 9,209.14 4,604.57
8	44 1.10	890 SF 2S-F-T .0204 AC	2	18 MULBERRY LA.	R3 / 9	33,200 103,100 136,300		136,300			1	0.00 9,162.09 4,581.05
9	44 1.11	830 SF .0191 AC	2	14 MULBERRY LA.	R3 / 9	31,000 103,100 134,100		134,100			1	0.00 9,014.20 4,507.10
10	44 1.12	830 SF 2S-F-T (COAH) .0191 AC	2	10 MULBERRY LA.	R3 / 9	31,000 51,500 82,500		82,500			1	0.00 5,545.65 2,772.83
11	44 1.13	830 SF 2S-F-T .0191 AC	2	6 MULBERRY LA.	R3 / 9	31,000 103,100 134,100		134,100	W1 1		1	250.00 8,764.20 4,382.10
12	44 1.14	830 SF .0191 AC	2	2 MULBERRY LA.	R3 / 9	31,000 103,100 134,100		134,100			1	0.00 9,014.20 4,507.10
13	44 2.04	95X72 1S-F-R-1AG .1570 AC	2	13 VAN BUREN AVE.	R3 / 9	62,000 102,000 164,000		164,000			1	0.00 11,024.08 5,512.04
14	44 53	50X120 1SCB2G 54 .1377 AC	4B	87 FORREST ST.	LI / 9	95,000 165,000 260,000		260,000			1	0.00 17,477.20 8,738.60
Page Totals						481,000 1,244,200	0	1,725,200				Block: 44 Lot: 53

1	2	3		4		5	6	7	8	9	10	11
Line	Block No Lot No. Qualification Account #	Land Dimensions Building Description Additional Lots Acreage	Prop Class	Owner's Name Address City State Property Location	Billing Code Zip Code Zoning/Tax Map Pg	<u>Value</u>	Exemptions Code Amount	Net Taxable Value	Deductions Code No Owners	Special Tax Codes	Num Units	Deduction Amt 2023 Tax 2024 1st
						Land Improvemnt Total						
1	44 55	60X120 1S-CB-A 56,57.01 .1653 AC	4B	91 LIBERTY ST.	LI / 9	95,000 45,000 140,000		140,000			1	0.00 9,410.80 4,705.40
2	44 57.02	.69AC 1SCB 25.02,58,59,60,61, .6900 AC	4A	101 LIBERTY ST.	LI / 9	138,000 176,300 314,300		314,300			1	0.00 21,127.25 10,563.63
3	44 71	49X44.57 1SCB .0501 AC	4B	103 VAN BUREN AVE.	R3 / 9	95,800 23,200 119,000		119,000			1	0.00 7,999.18 3,999.59
4	44 72	62X130 2S-F-X-2AG .1850 AC	2	99 VAN BUREN AVE.	R3 / 9	67,000 158,000 225,000		225,000			2	0.00 15,124.50 7,562.25
5	44 73	80X134 2S-F-X-2AG .2461 AC	2	93 VAN BUREN AVE.	R3 / 9	91,000 111,300 202,300		202,300			2	0.00 13,598.61 6,799.31
6	44 75	50X120 2S-F-X-2AG .1377 AC	2	89 VAN BUREN AVE.	R3 / 9	75,600 117,200 192,800		192,800			2	0.00 12,960.02 6,480.01
7	44 76	50X125 2S-F-X-2AG .1435 AC	2	85 VAN BUREN AVE.	R3 / 9	77,000 119,700 196,700		196,700			2	0.00 13,222.17 6,611.09
8	44 77	50X140 2S-F-X-2AG .1607 AC	2	81 VAN BUREN AVE.	R3 / 9	82,000 113,000 195,000		195,000			2	0.00 13,107.90 6,553.95
9	44 78	50X141 2S-F-X-2AG .1618 AC	2	77 VAN BUREN AVE.	R3 / 9	80,500 135,200 215,700		215,700			2	0.00 14,499.35 7,249.68
10	44 79	50X143 2S-F-X-2AG .1641 AC	2	73 VAN BUREN AVE.	R3 / 9	80,500 111,300 191,800		191,800			2	0.00 12,892.80 6,446.40
11	44 80	50X143 2S-F-X-2AG .1641 AC	2	69 VAN BUREN AVE.	R3 / 9	81,200 113,500 194,700		194,700			2	0.00 13,087.73 6,543.87
12	44 81	50X144 2S-F-X-2AG .1653 AC	2	65 VAN BUREN AVE.	R3 / 9	81,200 114,200 195,400		195,400			2	0.00 13,134.79 6,567.40
13	44 82	50X145 2S-F-X-2AG .1664 AC	2	61 VAN BUREN AVE.	R3 / 9	81,200 113,400 194,600		194,600			2	0.00 13,081.01 6,540.51
14	44 83	50X146 2S-F-X-2AG .1676 AC	2	57 VAN BUREN AVE.	R3 / 9	81,200 112,900 194,100		194,100			2	0.00 13,047.40 6,523.70
Page Totals						1,207,200 1,564,200	0	2,771,400				Block: 44 Lot: 83

1	2	3	4	5	6	7	8	9	10	11		
Line	Block No Lot No. Qualification Account #	Land Dimensions Building Description Additional Lots Acreage	Prop Class	Owner's Name Address City State Property Location	Billing Code Zip Code Zoning/Tax Map Pg	Value	Exemptions Code Amount	Net Taxable Value	Deductions Code No Owners	Special Tax Codes	Num Units	Deduction Amt 2023 Tax 2024 1st
						Land Improvemnt Total						
1	44 84	50X147 2S-F-X-2AG .1687 AC	2	53 VAN BUREN AVE.	R3 / 9	81,200 112,600 193,800		193,800			2	0.00 13,027.24 6,513.62
2	44 85	50X148 2S-F-X-2AG .1699 AC	2	49 VAN BUREN AVE.	R3 / 9	81,900 115,500 197,400		197,400			2	0.00 13,269.23 6,634.62
3	44 86	50X150 2S-F-X-2AG .1722 AC	2	45 VAN BUREN AVE.	R3 / 9	81,900 114,000 195,900		195,900			2	0.00 13,168.40 6,584.20
4	44 87	50X157 2S-F-X-2AG .1802 AC	2	41 VAN BUREN AVE.	R3 / 9	85,000 130,000 215,000		215,000	V1	1	2	250.00 14,202.30 7,101.15
5	44 88	50X169 2S-F-X-2AG .1940 AC	2	37 VAN BUREN AVE.	R3 / 9	85,000 120,000 205,000		205,000			2	0.00 13,780.10 6,890.05
6	44 89	50X174 2S-F-X-2AG 89.01 .1997 AC	2	31 VAN BUREN AVE.	R3 / 9	86,000 114,000 200,000		200,000			2	0.00 13,444.00 6,722.00
7	44 90	70X75 2S-F-X .1205 AC	2	25 VAN BUREN AVE.	R3 / 9	70,000 91,000 161,000		161,000			2	0.00 10,822.42 5,411.21
8	44 91	69X75 2S-F-X .1188 AC	2	19 VAN BUREN AVE.	R3 / 9	68,200 91,400 159,600		159,600			2	0.00 10,728.31 5,364.16
9	44.01 9	25X100 .0574 AC	1	LIBERTY STREET	LI / 9	11,400 0 11,400		11,400			1	0.00 766.31 383.16
10	44.01 25	.57AC 1SCB 25.01 .5700 AC	4B	105 LIBERTY ST.	LI / 9	114,000 161,800 275,800		275,800			1	0.00 18,539.28 9,269.64
11	44.01 26	100X200 1S-CB-B .4591 AC	4B	125 LIBERTY ST.	LI / 9	92,000 167,900 259,900		259,900			1	0.00 17,470.48 8,735.24
12	44.01 27	4.75 AC. 1S-CB 80900SF 4.7500 AC	4B	159 LIBERTY ST.	LI / 9	600,000 1,420,000 2,020,000		2,020,000			1	0.00 135,784.40 67,892.20
13	44.01 27.01	0.96 ACRE 1S-CB-B .9600 AC	4B	131 LIBERTY ST.	L-I / 9	192,000 333,000 525,000		525,000			1	0.00 35,290.50 17,645.25
14	44.01 27.02	1.09 ACRES 1.0900 AC	1	THORNTON AVE	LI / 9	140,000 0 140,000		140,000			1	0.00 9,410.80 4,705.40
Page Totals				V1 250		1,788,600 2,971,200	0	4,759,800				Block: 44.01 Lot: 27.02

1	2	3	4	5	6	7	8	9	10	11		
Line	Block No Lot No. Qualification Account #	Land Dimensions Building Description Additional Lots Acreage	Prop Class	Owner's Name Address City State Property Location	Billing Code Zip Code Zoning/Tax Map Pg	Value	Exemptions Code Amount	Net Taxable Value	Deductions Code No Owners	Special Tax Codes	Num Units	Deduction Amt 2023 Tax 2024 1st
						Land Improvemnt Total						
1	44.02 3	50X112 1.5SF 4 .1286 AC	2	347 CENTRAL AVE.	R3 / 9	70,000 91,000 161,000		161,000			1	0.00 10,822.42 5,411.21
2	44.02 7.02	78X119 1.5S-CB-F-1AG 8,9,10 .2131 AC	2	339 CENTRAL AVE.	R3 / 9	86,200 80,100 166,300		166,300			1	0.00 11,178.69 5,589.35
3	44.02 15	50X100 2S-F-CL 2486 SF 16 .1148 AC	2	10 FORREST ST.	R3 / 9	100,000 215,000 315,000		315,000			1	0.00 21,174.30 10,587.15
4	44.02 17	50X100 2S AL L 18 .1148 AC	2	14 FORREST ST.	R3 / 9	70,000 107,000 177,000		177,000			1	0.00 11,897.94 5,948.97
5	44.02 20.01	65X95 2S-F-X-2AG .1418 AC	2	17 FORREST ST.	R3 / 9	75,000 112,000 187,000		187,000			2	0.00 12,570.14 6,285.07
6	44.02 22.01	65X95 2S-F-X-2AG .1418 AC	2	21 FORREST ST.	R3 / 9	73,700 111,300 185,000		185,000			2	0.00 12,435.70 6,217.85
7	44.02 25.02	70X95 2S-F-X-2AG .1527 AC	2	29 FORREST ST.	R3 / 9	76,000 114,000 190,000		190,000			2	0.00 12,771.80 6,385.90
8	44.02 27	50X120 1.5SF 28 .1377 AC	2	35 FORREST ST.	R3 / 9	80,000 187,000 267,000		267,000			1	0.00 17,947.74 8,973.87
9	44.02 29	50X120 2S-F-X 30 .1377 AC	2	37 FORREST ST.	R3 / 9	76,000 92,000 168,000		168,000			2	0.00 11,292.96 5,646.48
10	44.02 31	50X120 2S-F-X 32 .1377 AC	2	36 FORREST ST.	R2 / 9	75,600 90,500 166,100		166,100			2	0.00 11,165.24 5,582.62
11	44.02 33	50X120 2S-F-L 34 .1377 AC	2	39 FORREST ST.	R2 / 9	75,600 64,600 140,200		140,200			1	0.00 9,424.24 4,712.12
12	44.02 35	25X120 .0689 AC	1	39 FORREST ST.	R3 / 9	9,500 0 9,500		9,500			1	0.00 638.59 319.30
13	44.02 36	75X120 1S-CB-R 37.01,37.02,38 .2066 AC	2	53 FORREST ST.	R2 / 9	85,000 40,000 125,000		125,000			1	0.00 8,402.50 4,201.25
14	44.02 39	50X120 2S-F-X-2AG 40 .1377 AC	2	57 FORREST ST.	R2 / 9	77,000 115,000 192,000		192,000			2	0.00 12,906.24 6,453.12
Page Totals						1,029,600 1,419,500	0	2,449,100				Block: 44.02 Lot: 39

1	2	3		4		5	6	7	8	9	10	11
Line	Block No Lot No. Qualification Account #	Land Dimensions Building Description Additional Lots Acreage	Prop Class	Owner's Name Address City State Property Location		Value	Exemptions Code Amount	Net Taxable Value	Deductions Code No Owners	Special Tax Codes	Num Units	Deduction Amt 2023 Tax 2024 1st
				Billing Code Zip Code Zoning/Tax Map Pg	Land Improvmnt Total							
1	44.02 41	75X120 1SF1G 42,43 .2066 AC	2	65 FORREST ST.		R2 / 9 90,000 105,000 195,000		195,000			1	0.00 13,107.90 6,553.95
2	44.02 44	50X120 2S-F-X-2AG 45 .1377 AC	2	71 FORREST ST.		R2 / 9 75,600 111,300 186,900		186,900			2	0.00 12,563.42 6,281.71
3	44.02 46	75X120 1SB2G 47,48 .2066 AC	15F	75 FORREST ST.		R2 / 9 100,000 120,000 220,000		*Exempt*			1	0.00 0.00 0.00
4	44.02 49	50X120 50.01 .1377 AC	2	77 FORREST STREET		R2 / 9 75,600 154,400 230,000		230,000			1	0.00 15,460.60 7,730.30
5	44.02 92	72X115 2SF2G 7.01 .1901 AC	2	343 CENTRAL AVE.		R2 / 9 80,000 145,000 225,000		225,000			2	0.00 15,124.50 7,562.25
6	44.02 93	55X98 2S-F-X-2AG .1237 AC	2	12 VAN BUREN AVE.		R3 / 9 72,000 116,000 188,000		188,000			2	0.00 12,637.36 6,318.68
7	44.02 94	65X98 2S-F-X-2AG 2240SQFT .1462 AC	2	18 VAN BUREN AVE.		R3 / 9 74,500 114,700 189,200		189,200			2	0.00 12,718.02 6,359.01
8	44.02 95	60X100 2SF2G .1377 AC	2	24 VAN BUREN AVE.		R3 / 9 73,500 119,700 193,200		193,200			2	0.00 12,986.90 6,493.45
9	44.02 96	60X100 2SF2G .1377 AC	2	30 VAN BUREN AVE.		R3 / 9 73,500 112,100 185,600		185,600			2	0.00 12,476.03 6,238.02
10	44.02 97	60X103 2S-F-X-2AG .1419 AC	2	36 VAN BUREN AVE.		R3 / 9 74,200 111,300 185,500		185,500			2	0.00 12,469.31 6,234.66
11	44.02 98	70X97 2S-F-X .1559 AC	2	42 VAN BUREN AVE.		R3 / 9 73,200 88,800 162,000		162,000			2	0.00 10,889.64 5,444.82
12	44.02 99	60X100 2S-F-X-2AG .1377 AC	2	46 VAN BUREN AVE.		R3 / 9 73,500 113,100 186,600		186,600			2	0.00 12,543.25 6,271.63
13	44.02 100	60X100 2S-F-X-2AG .1377 AC	2	50 VAN BUREN AVE.		R3 / 9 73,500 111,300 184,800		184,800			2	0.00 12,422.26 6,211.13
14	44.02 101	50X100 2SF2G .1148 AC	2	54 VAN BUREN AVE.		R3 / 9 70,000 124,400 194,400		194,400			2	0.00 13,067.57 6,533.79
Page Totals							979,100 1,527,100	0	2,506,200			Block: 44.02 Lot: 101

1	2	3		4		5	6	7	8	9	10	11
Line	Block No Lot No. Qualification Account #	Land Dimensions Building Description Additional Lots Acreage	Prop Class	Owner's Name Address City State Property Location	Billing Code Zip Code Zoning/Tax Map Pg	Value	Exemptions Code Amount	Net Taxable Value	Deductions Code No Owners	Special Tax Codes	Num Units	Deduction Amt 2023 Tax 2024 1st
						Land Improvemnt Total						
1	44.02 102	50X100 2SF2G .1148 AC	2	58 VAN BUREN AVE.	R3 / 9	70,000 155,000 225,000		225,000			2	0.00 15,124.50 7,562.25
2	44.02 103	50X100 2S-F-X-2AG .1148 AC	2	62 VAN BUREN AVE.	R3 / 9	70,000 112,500 182,500		182,500			2	0.00 12,267.65 6,133.83
3	44.02 104	50X100 2S-F-X-2AG .1148 AC	2	66 VAN BUREN AVE.	R3 / 9	70,000 116,800 186,800		186,800			2	0.00 12,556.70 6,278.35
4	44.02 105	50X100 2SF2G .1148 AC	2	70 VAN BUREN AVE.	R3 / 9	70,000 111,300 181,300		181,300			2	0.00 12,186.99 6,093.50
5	44.02 106	50X100 2SFX2AG .1148 AC	2	74 VAN BUREN AVE.	R3 / 9	70,000 115,800 185,800		185,800			2	0.00 12,489.48 6,244.74
6	44.02 107	50X100 2SF2G .1148 AC	2	78 VAN BUREN AVE.	R3 / 9	70,000 112,100 182,100		182,100			2	0.00 12,240.76 6,120.38
7	44.02 108	57X100 2S-F-X-2AG .1309 AC	2	82 VAN BUREN AVE.	R3 / 9	72,500 116,900 189,400		189,400			2	0.00 12,731.47 6,365.74
8	45 1	80X120 2SF 2 .2204 AC	2	4 NORCROSS AVE.	R2 / 9	87,000 33,000 120,000		120,000			1	0.00 8,066.40 4,033.20
9	45 3	40X120 2S-F-L .1102 AC	2	8 NORCROSS AVE.	R2 / 9	70,000 75,000 145,000		145,000			1	0.00 9,746.90 4,873.45
10	45 4	40X120 2S-F-L 1254 SF .1102 AC	2	12 NORCROSS AVE.	R2 / 9	70,000 70,000 140,000		140,000			1	0.00 9,410.80 4,705.40
11	45 5	80X120 2S-F-O-2UG 6 .2204 AC	2	16 NORCROSS AVE.	R2 / 9	87,000 97,000 184,000		184,000			1	0.00 12,368.48 6,184.24
12	45 7	55X120 2S-F-CL 3149 SF 8 .1515 AC	2	43 AYLIN ST.	R2 / 9	100,000 250,000 350,000		350,000			1	0.00 23,527.00 11,763.50
13	45 9	50X120 1.5S-F-F 10 .1377 AC	2	47 AYLIN ST.	R2 / 9	75,600 57,200 132,800		132,800			1	0.00 8,926.82 4,463.41
14	45 11	50X120 2S-F-2-2UG 12 .1377 AC	2	51 AYLIN ST.	R2 / M09	76,000 120,000 196,000		196,000			1	0.00 13,175.12 6,587.56
Page Totals						1,058,100 1,542,600	0	2,600,700				Block: 45 Lot: 11

1	2	3		4		5	6	7	8	9	10	11
Line	Block No Lot No. Qualification Account #	Land Dimensions Building Description Additional Lots Acreage	Prop Class	Owner's Name Address City State Property Location	Billing Code Zip Code Zoning/Tax Map Pg	Value	Exemptions Code Amount	Net Taxable Value	Deductions Code No Owners	Special Tax Codes	Num Units	Deduction Amt 2023 Tax 2024 1st
						Land Improvemnt Total						
1	45 13	50X120 2S-F-2BIG 14 .1377 AC	2	57 AYLIN ST.	R2 / 9	75,600 117,900 193,500		193,500			1	0.00 13,007.07 6,503.54
2	45 15.01	.0000 AC	2	59 AYLIN ST.	/	100,000 260,000 360,000		360,000			1	0.00 24,199.20 12,099.60
3	45 15.02	62.5X120 2S-F-CL .1722 AC	2	63 AYLIN ST.	/	100,000 250,000 350,000		350,000			1	0.00 23,527.00 11,763.50
4	45 20	75X120 1S-B-0,1S-CB-0 21,22 .2066 AC	2	67 AYLIN ST.	R2 / 9	86,000 101,000 187,000		187,000			1	0.00 12,570.14 6,285.07
5	45 23	75X120 2S-F-O 24,25 .2066 AC	2	73 AYLIN ST.	R2 / 9	85,100 92,900 178,000		178,000			1	0.00 11,965.16 5,982.58
6	45 26	100X120 1S-F-R 27,28,29 .2755 AC	2	81 AYLIN ST.	R2 / 9	85,100 53,200 138,300		138,300			1	0.00 9,296.53 4,648.27
7	45 30	100X120 2SFR2AG 5763SF 31,32,33 .2755 AC	2	80-82 FORREST ST	R2 / 9	100,000 200,000 300,000		300,000			1	0.00 20,166.00 10,083.00
8	45 34	75X120 1S-F-R 35,36 .2066 AC	2	74 FORREST ST.	R2 / 9	77,000 66,000 143,000		143,000			1	0.00 9,612.46 4,806.23
9	45 37	50X120 1S-F-R 38 .1377 AC	2	68 FORREST ST.	R2 / 7	76,000 66,000 142,000		142,000			1	0.00 9,545.24 4,772.62
10	45 39	50X120 2S-F-X-2AG 40 .1377 AC	2	64 FORREST ST	R2 / 9	75,600 118,800 194,400		194,400			2	0.00 13,067.57 6,533.79
11	45 41	50X120 1.5SF&B 42 .1377 AC	2	62 FORREST ST.	/	75,600 83,000 158,600		158,600			1	0.00 10,661.09 5,330.55
12	45 43	50X120 1SF 44 .1377 AC	2	59 FORREST ST.	/	75,600 86,400 162,000		162,000			1	0.00 10,889.64 5,444.82
13	45 45	50X120 2S-F-L-1UG 46 .1377 AC	2	54 FORREST ST.	R2 / 9	76,000 64,000 140,000		140,000			1	0.00 9,410.80 4,705.40
14	45 47	50X120 2S-F-X-1AG 48 .1377 AC	2	48 FORREST ST.	R2 / 9	70,000 108,500 178,500		178,500			2	0.00 11,998.77 5,999.39
Page Totals						1,157,600 1,667,700	0	2,825,300				Block: 45 Lot: 47

1	2	3	4	5	6	7	8	9	10	11		
Line	Block No Lot No. Qualification Account #	Land Dimensions Building Description Additional Lots Acreage	Prop Class	Owner's Name Address City State Property Location	Billing Code Zip Code Zoning/Tax Map Pg	Value	Exemptions Code Amount	Net Taxable Value	Deductions Code No Owners	Special Tax Codes	Num Units	Deduction Amt 2023 Tax 2024 1st
						Land Improvemnt Total						
1	45 53	53X120 2S-F-X-2AG .1460 AC	2	44 FORREST ST.	R2 / 9	77,000 113,000 190,000		190,000			2	0.00 12,771.80 6,385.90
2	45 54	52X120 2S-F-X-2AG .1433 AC	2	40 FORREST ST.	R2 / 9	76,400 116,200 192,600		192,600			2	0.00 12,946.57 6,473.29
3	45.01 1	50X120 2 .1377 AC	1	AYLIN ST.	/	72,000 0 72,000		72,000			1	0.00 4,839.84 2,419.92
4	45.01 3	250X240 1S-CB-B 4-12,48-57 1.3774 AC	4B	108 LIBERTY ST.	LI / 9	210,000 350,000 560,000		560,000			1	0.00 37,643.20 18,821.60
5	45.01 13	100X240 1S-CB-8640 SF 14,15,16,44,45,46,47 .5510 AC	4B	120 LIBERTY ST.	LI / 9	110,000 96,100 206,100		206,100			1	0.00 13,854.04 6,927.02
6	45.01 17	71662 SQ.FT. 183S 55,115 SF 18-25,31-43 1.6451 AC	4B	138 LIBERTY ST.	LI / 9	265,000 630,000 895,000		895,000			1	0.00 60,161.90 30,080.95
7	45.01 58.01	50X120 59.01 .1377 AC	1	LIBERTY ST.	LI / 9	72,000 0 72,000		72,000			1	0.00 4,839.84 2,419.92
8	46 1	125X100 1S-M-B 1.01,2,3,4 .2870 AC	4B	25 LIBERTY ST.	L-I / 9	84,000 266,000 350,000		350,000			1	0.00 23,527.00 11,763.50
9	46 29	50X100 1S-F-R 30 .1148 AC	2	82 AYLIN ST.	/	60,000 55,000 115,000		115,000			1	0.00 7,730.30 3,865.15
10	46 31	75X100 1.5SF1G 32,33 .1722 AC	2	76 AYLIN ST.	R2 / 9	78,800 56,200 135,000		135,000			1	0.00 9,074.70 4,537.35
11	46 34	75X100 1.5SF1G 35,36 .1722 AC	2	72 AYLIN ST.	R2 / 9	78,800 60,800 139,600		139,600	S1 1		1	250.00 9,133.91 4,566.96
12	46 37	100X100 2SF2G (PARTIAL) 38,39,40 .2296 AC	2	66 AYLIN ST.	/	90,000 113,000 203,000		203,000			1	0.00 13,645.66 6,822.83
13	46 41	50X100 2SF 42 .1148 AC	2	60 AYLIN ST.	/	70,000 51,600 121,600		121,600			1	0.00 8,173.95 4,086.98
14	46 43	COMMON AREA .0000 AC	15F	50 AYLIN ST	/ 9	0 0 0		*Exempt*				0.00 0.00 0.00
Page Totals				S1 250		1,344,000 1,907,900	0	3,251,900				Block: 46 Lot: 43

1	2	3		4		5	6	7	8	9	10	11
Line	Block No Lot No. Qualification Account #	Land Dimensions Building Description Additional Lots Acreage	Prop Class	Owner's Name Address City State Property Location	Billing Code Zip Code Zoning/Tax Map Pg	Value	Exemptions Code Amount	Net Taxable Value	Deductions Code No Owners	Special Tax Codes	Num Units	Deduction Amt 2023 Tax 2024 1st
						Land Improvemnt Total						
1	46 43 C0101	810 SF CONDO .0000 AC	2	50 AYLIN ST. #1A	R2 / 9	20,000 60,000 80,000		80,000			1	0.00 5,377.60 2,688.80
2	46 43 C0102	660 S F CONDO .0000 AC	2	50 AYLIN ST. #1B	R2 / 9	16,000 49,000 65,000		65,000			1	0.00 4,369.30 2,184.65
3	46 43 C0201	630 SF CONDO .0000 AC	2	50 AYLIN ST. #2A	R2 / 9	15,100 46,900 62,000		62,000			1	0.00 4,167.64 2,083.82
4	46 43 C0202	630 SF CONDO .0000 AC	2	50 AYLIN ST. #2B	R2 / 9	15,100 46,900 62,000		62,000			1	0.00 4,167.64 2,083.82
5	46 43 C0301	775 SF CONDO .0000 AC	2	50 AYLIN ST. #3A	R2 / 9	18,400 56,600 75,000		75,000			1	0.00 5,041.50 2,520.75
6	46 43 C0302	775 SF CONDO .0000 AC	2	50 AYLIN ST. #3B	R2 / 9	18,000 56,000 74,000		74,000			1	0.00 4,974.28 2,487.14
7	46 43 C0401	308 SF CONDO .0000 AC	2	50 AYLIN ST. #4A	R2 / 9	12,000 23,000 35,000		35,000			1	0.00 2,352.70 1,176.35
8	46 43 C0501	800 SF CONDO .0000 AC	2	50 AYLIN ST. #5A	R2 / 9	13,400 41,600 55,000		55,000			1	0.00 3,697.10 1,848.55
9	46 49 1228SQFT	50X100 1.5S-F-F 50 .1148 AC	2	44 AYLIN ST.	/ 9	70,000 105,000 175,000		175,000			1	0.00 11,763.50 5,881.75
10	46 51	50X100 1S-F-R 52 .1148 AC	2	40 AYLIN ST.	R2 / 9	70,000 60,000 130,000		130,000			1	0.00 8,738.60 4,369.30
11	46 53	50X100 2S-F-O-2AG 54 .1148 AC	2	36 AYLIN ST.	R2 / 9	70,000 137,900 207,900		207,900			1	0.00 13,975.04 6,987.52
12	46 55	50X100 1.5S-F-F 56 .1148 AC	2	32 AYLIN ST.	R2 / 9	70,000 67,800 137,800		137,800			1	0.00 9,262.92 4,631.46
13	46 57	175X100 .4017 AC	1	35 LIBERTY ST.	LI / 9	100,000 0 100,000		100,000			1	0.00 6,722.00 3,361.00
14	46 58	0.96 ACRE 2(1SCB)=19780SF .9600 AC	4B	51, 55-65 LIBERTY ST.	LI / 9	350,000 350,000 700,000		700,000			1	0.00 47,054.00 23,527.00
Page Totals						858,000 1,100,700	0	1,958,700				Block: 46 Lot: 58

1	2	3		4		5	6	7	8	9	10	11
Line	Block No Lot No. Qualification Account #	Land Dimensions Building Description Additional Lots Acreage	Prop Class	Owner's Name Address City State Property Location	Billing Code Zip Code Zoning/Tax Map Pg	Value	Exemptions Code Amount	Net Taxable Value	Deductions Code No Owners	Special Tax Codes	Num Units	Deduction Amt 2023 Tax 2024 1st
						Land Improvemnt Total						
1	47 1	60X101 2S-F-CL 2 .1391 AC	2	333 CENTRAL AVE.	R2 / 9	100,000 200,000 300,000		300,000			1	0.00 20,166.00 10,083.00
2	47 3	60X104 3060 SF 4 .1433 AC	2	329 CENTRAL AVE.	R2 / 9	75,000 185,000 260,000		260,000			1	0.00 17,477.20 8,738.60
3	47 5	6480 SQ.FT. 2S-F-CL 3300 SF 6 .1488 AC	2	325 CENTRAL AVE.	R2 / 9	76,000 167,000 243,000		243,000			1	0.00 16,334.46 8,167.23
4	47 7	60X111 1.5S-F-F 8 .1529 AC	2	321 CENTRAL AVE.	R2 / 0009	76,400 65,800 142,200		142,200			1	0.00 9,558.68 4,779.34
5	47 9	50X120 1.5S-F-F-1AG 10 .1377 AC	2	13 AYLIN ST.	R2 / 9	76,000 67,000 143,000		143,000			1	0.00 9,612.46 4,806.23
6	47 11	70X120 1S-F-R 12 .1928 AC	2	17 AYLIN ST.	R2 / 9	83,200 56,800 140,000		140,000			1	0.00 9,410.80 4,705.40
7	47 13	80X120 2SF 2797 SQ.FT. 14 .2204 AC	2	21 AYLIN ST.	R2 / 9	87,000 253,000 340,000		340,000			1	0.00 22,854.80 11,427.40
8	47 15	50X120 1.5S-F-F-3AG 16 .1377 AC	2	19 FORREST ST.	R2 / 9	76,000 104,000 180,000		180,000			1	0.00 12,099.60 6,049.80
9	47 17	50X120 1.5S-F-F-1AG 18 .1377 AC	2	15 FORREST ST.	R2 / 9	77,000 58,000 135,000		135,000			1	0.00 9,074.70 4,537.35
10	47 19	50X120 1.5S-F-F-1AG 20 .1377 AC	2	11 FORREST ST.	R3 / 9	77,000 63,000 140,000		140,000			1	0.00 9,410.80 4,705.40
11	47 21	50X120 1.5S-F-F-1AG 22 .1377 AC	2	7 FORREST ST.	R2 / 9	76,000 61,000 137,000		137,000			1	0.00 9,209.14 4,604.57
12	48 1.01	5867 SQ.FT. 2S-F-CL .1347 AC	2	307 CENTRAL AVE.	R2 / 9	100,000 200,000 300,000		300,000			1	0.00 20,166.00 10,083.00
13	48 1.02	6000 SQ.FT. 4 .1377 AC	2	305 CENTRAL AVE	R2 / 9	100,000 200,000 300,000		300,000			1	0.00 20,166.00 10,083.00
14	48 5	50X122 1.5S-F-F-1AG 6 .1400 AC	2	301 CENTRAL AVE.	R2 / 9	68,700 56,000 124,700		124,700			1	0.00 8,382.33 4,191.17
Page Totals						1,148,300 1,736,600	0	2,884,900				Block: 48 Lot: 5

1	2	3	4	5	6	7	8	9	10	11		
Line	Block No Lot No. Qualification Account #	Land Dimensions Building Description Additional Lots Acreage	Prop Class	Owner's Name Address City State Property Location	Billing Code Zip Code Zoning/Tax Map Pg	Value	Exemptions Code Amount	Net Taxable Value	Deductions Code No Owners	Special Tax Codes	Num Units	Deduction Amt 2023 Tax 2024 1st
						Land Improvemnt Total						
1	48 7	50X125 1S-F-R-1AG 8 .1435 AC	2	297 CENTRAL AVE.	R2 / 9	70,000 67,000 137,000		137,000			1	0.00 9,209.14 4,604.57
2	48 9	50 X 120 2S-CB-B 3240 SF 10 .1377 AC	4B	9 LIBERTY ST.	LI / 9	52,000 125,000 177,000		177,000			1	0.00 11,897.94 5,948.97
3	48 11	.42 AC 1S-CB-A 12,13,14,15,16,16.01 .4200 AC	4B	15 LIBERTY ST.	LI / 9	228,000 151,000 379,000		379,000			1	0.00 25,476.38 12,738.19
4	48 17	75X100 1S&B1G 18,19 .1722 AC	2	22 AYLIN ST.	/	80,000 50,000 130,000		130,000			1	0.00 8,738.60 4,369.30
5	48 20	50X100 1.5S-F-F 21 .1148 AC	2	18 AYLIN ST.	R2 / 9	70,000 63,000 133,000		133,000			1	0.00 8,940.26 4,470.13
6	48 22	75X100 1S-F-R 23,24 .1722 AC	2	14 AYLIN ST.	R2 / 9	80,000 62,000 142,000		142,000			1	0.00 9,545.24 4,772.62
7	48.01 61.01	200 X 200 1S+2S OFFICE/WH .9183 AC	4B	203 NORCROSS AVE.	LI / 0	185,000 415,000 600,000		600,000			1	0.00 40,332.00 20,166.00
8	48.01 61.02	100 X 200 1S WH 7300 SF .4591 AC	4B	11 LEONARD ST.	/	151,000 139,000 290,000		290,000			1	0.00 19,493.80 9,746.90
9	48.01 62	COMMON AREA .0000 AC	15F	46-52 LIBERTY ST	/ 9	0 0 0		*Exempt*				0.00 0.00 0.00
10	48.01 62 C0001	.0000 1S 6800SF CONDO .0000 AC	4B	46 LIBERTY ST.	LI / 9	50,000 143,000 193,000		193,000			1	0.00 12,973.46 6,486.73
11	48.01 62 C0002	.000 1S 6800SF CONDO .0000 AC	4B	48 LIBERTY ST.	LI / 9	50,000 143,000 193,000		193,000			1	0.00 12,973.46 6,486.73
12	48.01 62 C0003	.000 1S 5067SF CONDO .0000 AC	4B	50 LIBERTY ST.	/	45,000 132,000 177,000		177,000			1	0.00 11,897.94 5,948.97
13	48.01 62 C0004	.000 1S 5067SF CONDO .0000 AC	4B	52 LIBERTY ST.	LI / 9	45,000 145,200 190,200		190,200			1	0.00 11,897.94 5,948.97
14	48.01 64.01	6.9187 ACRES 1S-CB-B 6.9187 AC	4B	60 LEONARD ST.	LI / 9	830,200 3,460,200 4,290,400		4,290,400			1	0.00 288,400.69 144,200.35
Page Totals						1,936,200 5,095,400	0	7,031,600				Block: 48.01 Lot: 64.01

1	2	3	4	5	6	7	8	9	10	11		
Line	Block No Lot No. Qualification Account #	Land Dimensions Building Description Additional Lots Acreage	Prop Class	Owner's Name Address City State Property Location	Billing Code Zip Code Zoning/Tax Map Pg	Value	Exemptions Code Amount	Net Taxable Value	Deductions Code No Owners	Special Tax Codes	Num Units	Deduction Amt 2023 Tax 2024 1st
						Land Improvemnt Total						
1	48.01 64.02	2.082 ACRES 4600SF + ATTIC 2.0820 AC	4B	70 LEONARD ST.	LI / 9	270,700 240,000 510,700		510,700			1	0.00 34,329.25 17,164.63
2	48.01 65	1.462 AC. 1SCB 1.4620 AC	4B	4 LEONARD ST.	LI / 9	246,000 204,000 450,000		450,000			1	0.00 30,249.00 15,124.50
3	48.01 66	131X200 1SCB .6015 AC	4B	60 LIBERTY ST.	LI / 9	190,000 195,000 385,000		385,000			1	0.00 25,879.70 12,939.85
4	48.01 68	149X200 1SCB .6841 AC	4B	70 LIBERTY ST.	LI / 9	212,000 323,000 535,000		535,000			1	0.00 35,962.70 17,981.35
5	48.01 72	145457 SQ.FT. 75,76 3.3392 AC	4B	76-84 LIBERTY ST.	LI / 9	470,000 1,082,000 1,552,000		1,552,000			1	0.00 104,325.44 52,162.72
6	48.01 74	1.586 AC. TWO 1SCB WH/OFF 1.5860 AC	4B	74 LIBERTY ST.	LI / 9	260,000 240,000 500,000		500,000			1	0.00 33,610.00 16,805.00
7	48.04 2.02	COMMON AREA .0000 AC	15F	160 LIBERTY ST	/ 9	0 0 0		*Exempt*				0.00 0.00 0.00
8	48.04 2.02 C0001	.0000 AC	4B	160-1 LIBERTY ST.	LI /	25,000 72,000 97,000		97,000			1	0.00 6,520.34 3,260.17
9	48.04 2.02 C0201	1 & 2S 1643 SF .0000 AC	4B	160-2 LIBERTY ST.	LI /	23,700 60,900 84,600		84,600			1	0.00 5,686.81 2,843.41
10	48.04 2.02 C0301	.0000 AC	4B	160-3A LIBERTY ST.	LI /	12,000 53,000 65,000		65,000			1	0.00 4,369.30 2,184.65
11	48.04 2.02 C0302	.0000 AC	4B	160-3B LIBERTY ST.	LI /	22,000 75,000 97,000		97,000			1	0.00 6,520.34 3,260.17
12	48.04 2.02 C0303	2S-C-B .0000 AC	4B	160-3C LIBERTY ST	LI /	21,700 73,300 95,000		95,000			1	0.00 6,385.90 3,192.95
13	48.04 2.02 C0304	.0000 AC	4B	160-3D LIBERTY ST.	LI /	12,000 42,000 54,000		54,000			1	0.00 3,629.88 1,814.94
14	48.04 2.02 C0401	1S-CB 3090 SF C0402,C0403,C0404 .0000 AC	4B	160-4A LIBERTY ST.	LI /	67,400 116,200 183,600		183,600			1	0.00 12,341.59 6,170.80
Page Totals						1,832,500 2,776,400	0	4,608,900				Block: 48.04 Lot: 2.02

1	2	3	4	5	6	7	8	9	10	11		
Line	Block No Lot No. Qualification Account #	Land Dimensions Building Description Additional Lots Acreage	Prop Class	Owner's Name Address City State Property Location	Billing Code Zip Code Zoning/Tax Map Pg	Value	Exemptions Code Amount	Net Taxable Value	Deductions Code No Owners	Special Tax Codes	Num Units	Deduction Amt 2023 Tax 2024 1st
						Land Improvemnt Total						
1	48.04 2.02 C0501	.0000 AC	4B	160-5A LIBERTY ST.	LI /	12,000 29,000 41,000		41,000			1	0.00 2,756.02 1,378.01
2	48.04 2.02 C0502	.0000 AC	4B	160-5B LIBERTY ST.	LI /	20,000 48,000 68,000		68,000			1	0.00 4,570.96 2,285.48
3	48.04 2.02 C0503	ASSESSED W/C-5D .0000 AC	4B	160-5C LIBERTY ST.	LI /	37,000 91,000 128,000		128,000			1	0.00 8,604.16 4,302.08
4	48.04 2.02 C0504	ASSESSED W/C-5C .0000 AC	1	160-5D LIBERTY ST.	LI /	0 0 0		0			1	0.00 0.00 0.00
5	49 1.02	1.66 AC. POST OFFICE/CW 7 1.6600 AC	4A	195-201 CENTRAL AVE.	B2 / 10	215,000 220,000 435,000		435,000			1	0.00 29,240.70 14,620.35
6	49 2	103X157 APT BLDG .3712 AC	4C	158 DURHAM AVE.	/	200,000 378,000 578,000		578,000			2	0.00 38,853.16 19,426.58
7	49 3	221X190 BOROUGH GARAGE 4,40,41.01 .9640 AC	15C	44 JERSEY AVE	/ 10	500,000 400,000 900,000		*Exempt*			1	0.00 0.00 0.00
8	49 6	79X88 2S-F- 2280 SF .1596 AC	2	156 DURHAM AVE.	B2 / 10	75,000 95,000 170,000		170,000			1	0.00 11,427.40 5,713.70
9	49 9.03	155X77 1SS&CB 2106 SF 8 .2740 AC	4A	209 CENTRAL AVE.	B2 / 10	212,000 88,000 300,000		300,000			1	0.00 20,166.00 10,083.00
10	49 10 1368SQFT	65X91 2S-F-O-1UG .1358 AC	2	219 CENTRAL AVE.	B2 / 10	66,500 108,500 175,000		175,000			1	0.00 11,763.50 5,881.75
11	49 11	6.60 ACRES 77 UNITS 57 6.6000 AC	4C	COPPERFIELD LANE	R7 /	1,320,000 3,780,000 5,100,000		5,100,000			1	0.00 342,822.00 171,411.00
12	49 12	75X113 2S-F-S-1AG .1946 AC	4A	227 CENTRAL AVE.	B2 / 10	76,000 174,000 250,000		250,000			1	0.00 16,805.00 8,402.50
13	49 13	50X125 AVG 1S-F-R .1435 AC	2	229 CENTRAL AVE.	B2 / 10	60,000 45,000 105,000		105,000			1	0.00 7,058.10 3,529.05
14	49 14.01	30X105 2SF 1268 SF .0723 AC	4A	233 CENTRAL AVE.	B2 / 10	55,000 145,000 200,000		200,000			1	0.00 13,444.00 6,722.00
Page Totals						2,348,500 5,201,500	0	7,550,000				Block: 49 Lot: 14.01

1	2	3	4	5	6	7	8	9	10	11		
Line	Block No Lot No. Qualification Account #	Land Dimensions Building Description Additional Lots Acreage	Prop Class	Owner's Name Address City State Property Location	Billing Code Zip Code Zoning/Tax Map Pg	Value	Exemptions Code Amount	Net Taxable Value	Deductions Code No Owners	Special Tax Codes	Num Units	Deduction Amt 2023 Tax 2024 1st
						Land Improvemnt Total						
1	49 14.02 888SQFT	30X140 2S-F-O .0964 AC	2	235 CENTRAL AVE.	/ 10	45,000 55,000 100,000		100,000			1	0.00 6,722.00 3,361.00
2	49 16	40X147 16.01 .1350 AC	1	237 CENTRAL AVE.	B2 / 10	69,600 0 69,600		69,600			1	0.00 4,678.51 2,339.26
3	49 18.01	140X156 1SCB&B .5014 AC	4A	247 CENTRAL AVE.	/	247,000 153,000 400,000		400,000			1	0.00 26,888.00 13,444.00
4	49 18.02	100X169 2SCB&B .3880 AC	4A	257 CENTRAL AVE.	B2 / 10	205,000 275,000 480,000		480,000			1	0.00 32,265.60 16,132.80
5	49 18.03	93X177 2SCB 3200 SF .3779 AC	4A	267 CENTRAL AVE.	B2 / 10	175,000 152,000 327,000		327,000			1	0.00 21,980.94 10,990.47
6	49 32.06	21278 SQ.FT. 2S-CB-A 33 .4885 AC	4A	279 CENTRAL AVE.	/	260,000 240,000 500,000		500,000			1	0.00 33,610.00 16,805.00
7	49 39	.85 AC 1S-CB-B .1300 AC	4B	33 JERSEY AVE.	B2 / 10	170,000 150,000 320,000		320,000			1	0.00 21,510.40 10,755.20
8	49 40 T01	50X50 CELL TOWER .0574 AC	4A	JERSEY AVE.	/	50,000 110,000 160,000		160,000			1	0.00 10,755.20 5,377.60
9	49 50	85 X 250 1SCB1G .4878 AC	4A	289 CENTRAL AVE.	B2 / 10	127,000 128,000 255,000		255,000			1	0.00 17,141.10 8,570.55
10	49 51.01	0.7032 AC 1SCB .7032 AC	4A	281-287 CENTRAL AVE.	B2 / 10	277,000 168,000 445,000		445,000			1	0.00 29,912.90 14,956.45
11	49 52.01	0.5958 AC .5958 AC	1	NORCROSS AVE	/	119,200 0 119,200		119,200			1	0.00 8,012.62 4,006.31
12	49 53	97 X 380 1S .8462 AC	4B	102 NORCROSS AVE.	LI / 10	94,000 42,000 136,000		136,000			1	0.00 9,141.92 4,570.96
13	49 54	47242 SQ.FT. 2-1SCB 10926 SF 1.0845 AC	4B	104-108 NORCROSS AVE.	/ 10	210,000 275,000 485,000		485,000			1	0.00 32,601.70 16,300.85
14	49 55	100 X 109 1S-CB .2502 AC	4A	166 DURHAM AVE.	B2 / M10	188,000 97,000 285,000		285,000			1	0.00 19,157.70 9,578.85
Page Totals						2,236,800 1,845,000	0	4,081,800				Block: 49 Lot: 55

1	2	3	4	5	6	7	8	9	10	11		
Line	Block No Lot No. Qualification Account #	Land Dimensions Building Description Additional Lots Acreage	Prop Class	Owner's Name Address City State Property Location	Billing Code Zip Code Zoning/Tax Map Pg	Value	Exemptions Code Amount	Net Taxable Value	Deductions Code No Owners	Special Tax Codes	Num Units	Deduction Amt 2023 Tax 2024 1st
						Land Improvemnt Total						
1	49 56	2.2435 ACS. 1S & 3S 2.2435 AC	4A	22 JERSEY AVE & 160 DURHA	B2 / 10	330,000 1,100,000 1,430,000		1,430,000			1	0.00 96,124.60 48,062.30
2	50 1.01	106X90 AVG 1S-B-R-1VG 2.01,3.01,4,5.01 .2190 AC	2	78 PLAINFIELD AVE.	R2 / 11	83,000 82,000 165,000		165,000			1	0.00 11,091.30 5,545.65
3	50 5.02	60X101 1S-F-R-1UG 6,7 .1391 AC	2	72 PLAINFIELD AVE.	R2 / 11	70,900 44,500 115,400		115,400			1	0.00 7,757.19 3,878.60
4	50 7.01	40X109 1.5SF2G 1266 SF .1001 AC	2	68 PLAINFIELD AVE.	R2 / 11	60,000 75,000 135,000		135,000			1	0.00 9,074.70 4,537.35
5	50 9	40X115 2SM2G 10 .1056 AC	2	60 PLAINFIELD AVE.	R2 / 11	61,000 52,000 113,000		113,000			1	0.00 7,595.86 3,797.93
6	50 11	40X121 2SF 1952 SF 11.01 .1111 AC	2	58 PLAINFIELD AVE.	R2 / 11	65,000 145,000 210,000		210,000			1	0.00 14,116.20 7,058.10
7	50 12	40X128 2SF2G 13 .1175 AC	2	56 PLAINFIELD AVE.	R2 / 11	63,700 83,100 146,800		146,800			1	0.00 9,867.90 4,933.95
8	50 14	75X 1SB&CB2G 15.01,15.02,16 .0000 AC	2	50 PLAINFIELD AVE.	R2 / 11	86,600 92,700 179,300		179,300			1	0.00 12,052.55 6,026.28
9	50 17	38X145 2SF 18.01 .1265 AC	2	46 PLAINFIELD AVE.	R2 / 11	65,000 125,000 190,000		190,000			1	0.00 12,771.80 6,385.90
10	50 18.02	38X151 1.5SF 19 .1317 AC	2	44 PLAINFIELD AVE.	R2 / 11	64,800 61,500 126,300		126,300			1	0.00 8,489.89 4,244.95
11	50 20	50X158 1SF1G 21 .1814 AC	2	42 PLAINFIELD AVE.	R2 / 11	80,300 53,700 134,000		134,000			1	0.00 9,007.48 4,503.74
12	50 22	50X166 1SF2G 23 .1905 AC	2	40 PLAINFIELD AVE.	R2 / 11	83,000 94,000 177,000		177,000			1	0.00 11,897.94 5,948.97
13	50 24	50X174 1S-F-2G 1308 SF 25 .1997 AC	2	38 PLAINFIELD AVE.	R2 / 11	85,000 85,000 170,000		170,000			1	0.00 11,427.40 5,713.70
14	50 26	50X182 2SS1G&1SF&M 27 .2089 AC	2	32 PLAINFIELD AVE.	R2 / 11	83,000 86,700 169,700		169,700			1	0.00 11,407.23 5,703.62
Page Totals						1,281,300 2,180,200	0	3,461,500				Block: 50 Lot: 26

1	2	3	4	5	6	7	8	9	10	11		
Line	Block No Lot No. Qualification Account #	Land Dimensions Building Description Additional Lots Acreage	Prop Class	Owner's Name Address City State Property Location	Billing Code Zip Code Zoning/Tax Map Pg	Value	Exemptions Code Amount	Net Taxable Value	Deductions Code No Owners	Special Tax Codes	Num Units	Deduction Amt 2023 Tax 2024 1st
						Land Improvemnt Total						
1	50 28	72X191 2S-S-L-1UG 29,30 .3157 AC	2	30 PLAINFIELD AVE.	R2 / 11	93,700 79,300 173,000		173,000			1	0.00 11,629.06 5,814.53
2	50 31.01	77X125 2SS2G 3970 SF .2210 AC	2	28 PLAINFIELD AVE.	R2 / 11	82,000 185,700 267,700		267,700			1	0.00 17,994.79 8,997.40
3	50 34	50X118 1.5SF 35 .1354 AC	2	26 PLAINFIELD AVE.	R2 / 11	72,200 74,700 146,900		146,900			1	0.00 9,874.62 4,937.31
4	50 36.01	157X239 IRR. 2SF5G .0000 AC	2	6 PLAINFIELD AVE.	R2 / 11	160,000 105,000 265,000		265,000			2	0.00 17,813.30 8,906.65
5	51.01 1	65X105 AVG 1.5S-F-F-1AG 2 .1567 AC	2	51 PLAINFIELD AVE.	R2 / 11	80,000 75,000 155,000		155,000			1	0.00 10,419.10 5,209.55
6	51.01 3	40X99 2S-F-O-1UG 4 .0909 AC	2	101 UNIVERSITY AVE.	R2 / 11	65,000 87,000 152,000		152,000			1	0.00 10,217.44 5,108.72
7	51.01 5	60X125 2S-F-CL 2470 SF 6,7,8 .1722 AC	2	105 UNIVERSITY AVE.	R2 / 11	90,000 180,000 270,000		270,000			1	0.00 18,149.40 9,074.70
8	51.01 10	75X115 1S-F-R-2UG .1980 AC	2	57 PLAINFIELD AVE.	R2 / 11	83,900 70,700 154,600		154,600			1	0.00 10,392.21 5,196.11
9	51.01 11	70X110 2S-F-2-1AG .1768 AC	2	360 CENTRAL AVE.	R2 / 11	81,500 74,500 156,000		156,000			1	0.00 9,699.85 4,849.93
10	51.01 12	64X117 1S-F-R .1719 AC	2	354 CENTRAL AVE.	R2 / 11	81,600 60,600 142,200		142,200			1	0.00 9,558.68 4,779.34
11	51.01 13	66X117 2S-F-R .1773 AC	2	348 CENTRAL AVE.	R2 / 11	82,300 104,800 187,100		187,100			1	0.00 12,576.86 6,288.43
12	51.01 14	75X100 1S-F-R .1722 AC	2	342 CENTRAL AVE.	R2 / 11	81,000 84,000 165,000		165,000			1	0.00 11,091.30 5,545.65
13	51.01 15	72X110 AVG 1S-F-R-1AG .1818 AC	2	336 CENTRAL AVE.	R2 / 11	75,000 120,000 195,000		195,000			1	0.00 13,107.90 6,553.95
14	51.01 16	68X124 AVG 2SF1DG 2609 SF .1936 AC	2	115 PRINCETON ST.	R2 / 11	92,400 207,600 300,000		300,000			1	0.00 20,166.00 10,083.00
Page Totals						1,220,600 1,508,900	0	2,729,500				Block: 51.01 Lot: 16

1	2	3		4		5	6	7	8	9	10	11
Line	Block No Lot No. Qualification Account #	Land Dimensions Building Description Additional Lots Acreage	Prop Class	Owner's Name Address City State Property Location	Billing Code Zip Code Zoning/Tax Map Pg	<u>Value</u>	Exemptions Code Amount	Net Taxable Value	Deductions Code No Owners	Special Tax Codes	Num Units	Deduction Amt 2023 Tax 2024 1st
						Land Improvemnt Total						
1	51.02 1	40X105 1.5S-F-F 2 .0964 AC	2	316 CENTRAL AVE.	R2 / 11	62,000 66,000 128,000		128,000	W1 1		1	250.00 8,354.16 4,177.08
2	51.02 3	40X98 1.5S-1G 1183 SF 4 .0900 AC	2	320 CENTRAL AVE.	R2 / 11	56,000 75,000 131,000		131,000			1	0.00 8,805.82 4,402.91
3	51.02 5	80X180 AVG 2S-F-L-2UG 6,7,8 .3306 AC	2	326 CENTRAL AVE.	R2 / 11	81,800 51,200 133,000		133,000			1	0.00 8,940.26 4,470.13
4	51.02 9	40X173 2S AL L/2S BIG 10 .1589 AC	2	330 CENTRAL AVE.	R2 / 11	90,000 201,800 291,800		291,800			1	0.00 19,614.80 9,807.40
5	51.02 11 1056SOFT	30X100 1.5S-F-F 12.01 .0689 AC	2	100 PRINCETON ST.	R2 / 11	52,500 63,900 116,400		116,400			1	0.00 7,824.41 3,912.21
6	51.02 12.02	30X100 1.5S-F-F 13 .0689 AC	2	102 PRINCETON ST.	R2 / 11	52,500 45,300 97,800		97,800			1	0.00 6,574.12 3,287.06
7	51.02 14	40X100 1S-F-R 15 .0918 AC	15F	111 UNIVERSITY AVE.	R2 / 11	80,000 90,000 170,000		*Exempt*			1	0.00 0.00 0.00
8	51.02 16	40X100 1.5S-F-O-1UG 17 .0918 AC	2	115 UNIVERSITY AVE.	R2 / 11	63,800 65,400 129,200		129,200			1	0.00 8,684.82 4,342.41
9	51.02 18	40X100 2S-F-O-1UG 19 .0918 AC	2	119 UNIVERSITY AVE.	R2 / 11	63,800 61,600 125,400		125,400			1	0.00 8,429.39 4,214.70
10	51.02 20	40X100 1.5S-F-F-1UG 21 .0918 AC	2	123 UNIVERSITY AVE.	R2 / 11	63,800 58,200 122,000		122,000			1	0.00 8,200.84 4,100.42
11	51.02 22	40X100 2S-F-O 23 .0918 AC	2	127 UNIVERSITY AVE.	R2 / 11	63,800 63,500 127,300		127,300			1	0.00 8,557.11 4,278.56
12	51.02 24	60X100 2S-F-L-1UG 25,26 .1377 AC	2	101 RUTGERS ST.	R2 / 11	78,800 56,200 135,000		135,000			1	0.00 9,074.70 4,537.35
13	51.02 27	40X100 1.5S-F-F-1UG 28 .0918 AC	2	107 RUTGERS ST.	R2 / 11	63,800 93,600 157,400		157,400			1	0.00 10,580.43 5,290.22
14	51.02 29	40X100 1.5S-F-F 30 .0918 AC	2	111 RUTGERS ST.	R2 / 11	63,800 60,900 124,700		124,700	V1 2		1	250.00 8,132.33 4,066.17
Page Totals				V1 250	W1 250	856,400 962,600	0	1,819,000				Block: 51.02 Lot: 29

1	2	3	4	5	6	7	8	9	10	11		
Line	Block No Lot No. Qualification Account #	Land Dimensions Building Description Additional Lots Acreage	Prop Class	Owner's Name Address City State Property Location	Billing Code Zip Code Zoning/Tax Map Pg	Value	Exemptions Code Amount	Net Taxable Value	Deductions Code No Owners	Special Tax Codes	Num Units	Deduction Amt 2023 Tax 2024 1st
						Land Improvemnt Total						
1	51.02 31	40X100 1.5S-F-F 32 .0918 AC	2	115 RUTGERS ST.	R2 / 11	80,000 85,000 165,000		165,000			1	0.00 11,091.30 5,545.65
2	51.03 10	42X100 2S-F-L-1UG 11,47 .0964 AC	2	118 RUTGERS ST.	R2 / 11	70,000 90,000 160,000		160,000			1	0.00 10,755.20 5,377.60
3	51.03 12	40X100 1.5S-F-O 13 .0918 AC	2	114 RUTGERS ST.	R2 / 11	63,800 67,300 131,100		131,100			1	0.00 8,812.54 4,406.27
4	51.03 14	60X100 1.5S-F-F-1UG 15,16 .1377 AC	2	108 RUTGERS ST.	R2 / 11	78,800 59,700 138,500		138,500			1	0.00 9,309.97 4,654.99
5	51.03 17	40X100 2S-F-F-2UG 18 .0918 AC	2	104 RUTGERS ST.	R2 / 11	63,800 106,100 169,900		169,900			1	0.00 11,420.68 5,710.34
6	51.03 19	40X100 2S-F-F 20 .0918 AC	2	100 RUTGERS ST.	R2 / 11	63,800 78,500 142,300		142,300			1	0.00 9,565.41 4,782.71
7	51.03 21	60X100 2S-F-L 22,23 .1377 AC	2	135 UNIVERSITY AVE.	R2 / 11	63,800 62,300 126,100		126,100			1	0.00 8,476.44 4,238.22
8	51.03 24	40X100 1.5S-F-F-1UG 25 .0918 AC	2	137 UNIVERSITY AVE.	R2 / 11	65,000 108,000 173,000		173,000			1	0.00 11,629.06 5,814.53
9	51.03 26	40X100 2S-F-1AG 27 .0918 AC	2	401 MIDLAND AVE.	R2 / 11	63,800 94,900 158,700		158,700			1	0.00 10,667.81 5,333.91
10	51.03 28	40X100 2S-F-L-1UG 29 .0918 AC	2	405 MIDLAND AVE.	R2 / 11	63,800 56,800 120,600		120,600			1	0.00 8,106.73 4,053.37
11	51.03 30	40X100 2S-F-L-1UG 31 .0918 AC	2	409 MIDLAND AVE.	R2 / 11	63,800 53,200 117,000		117,000	V1 1		1	250.00 7,614.74 3,807.37
12	51.03 32	40X100 1S-F-L 33 .0918 AC	2	413 MIDLAND AVE.	R2 / 11	63,800 51,100 114,900		114,900			1	0.00 7,723.58 3,861.79
13	51.03 34	40X100 1.5S-F-F 35 .0918 AC	15F	417 MIDLAND AVE.	R2 / 11	65,000 55,000 120,000		*Exempt*			1	0.00 0.00 0.00
14	51.03 36	40X100 1.5S-F-F-1UG 37 .0918 AC	2	421 MIDLAND AVE.	R2 / 11	63,800 61,200 125,000		125,000			1	0.00 8,402.50 4,201.25
Page Totals				V1 250		868,000 974,100	0	1,842,100				Block: 51.03 Lot: 36

1	2	3	4	5	6	7	8	9	10	11		
Line	Block No Lot No. Qualification Account #	Land Dimensions Building Description Additional Lots Acreage	Prop Class	Owner's Name Address City State Property Location	Billing Code Zip Code Zoning/Tax Map Pg	Value	Exemptions Code Amount	Net Taxable Value	Deductions Code No Owners	Special Tax Codes	Num Units	Deduction Amt 2023 Tax 2024 1st
						Land Improvemnt Total						
1	51.03 38	40X100 1S-F-R 39 .0918 AC	2	425 MIDLAND AVE.	R2 / 11	63,800 65,900 129,700		129,700			1	0.00 8,718.43 4,359.22 250.00
2	51.03 40	40X100 1.5SF1G 41 .0918 AC	2	429 MIDLAND AVE.	R2 / 11	63,800 53,600 117,400		117,400	V1 2		1	7,641.63 3,820.82
3	51.03 42	40X100 2S-F-L 43 .0918 AC	2	433 MIDLAND AVE.	R2 / 11	63,800 81,200 145,000		145,000			1	0.00 9,746.90 4,873.45
4	51.03 44	72X90 1S-F-R .1488 AC	2	298 CENTRAL AVE.	R2 / 11	74,000 43,000 117,000		117,000			1	0.00 7,614.74 3,807.37 250.00
5	51.03 45	60X108 AVG 1S-F-R .1488 AC	2	302 CENTRAL AVE.	R2 / 11	67,000 68,000 135,000		135,000	S1		1	8,824.70 4,412.35
6	51.03 46	65X95 1S-F-R .1418 AC	2	306 CENTRAL AVE.	R2 / 11	70,500 49,500 120,000		120,000			1	0.00 8,066.40 4,033.20
7	51.04 1	77X100 AVG 1.5S-F-F 2,3 .1768 AC	2	428 MIDLAND AVE.	R2 / 12	85,100 75,900 161,000		161,000			1	0.00 10,822.42 5,411.21
8	51.04 4	60X100 2S-F-O 5,6 .1377 AC	2	420 MIDLAND AVE.	R2 / 12	80,000 60,000 140,000		140,000			1	0.00 9,410.80 4,705.40
9	51.04 7	40X100 2S-F-L 8 .0918 AC	2	416 MIDLAND AVE.	R2 / 12	64,000 52,000 116,000		116,000			1	0.00 7,797.52 3,898.76
10	51.04 9	40X100 1.5S-F-F 10 .0918 AC	2	231 CENTER ST.	R2 / 12	65,000 70,000 135,000		135,000			1	0.00 9,074.70 4,537.35
11	51.04 20.01	4919 SQ.FT. 2S-CB-L .1129 AC	2	292 CENTRAL AVE.	R2 / M12	65,000 55,000 120,000		120,000			1	0.00 8,066.40 4,033.20
12	51.04 20.02	62X103 1S-F-R .1466 AC	2	286 CENTRAL AVE.	R2 / 12	72,300 43,300 115,600		115,600			1	0.00 7,770.63 3,885.32
13	51.04 20.03	4538 SQ.FT. 2S-F-CL .1042 AC	2	432 MIDLAND AVE.	R2 / M12	85,000 175,000 260,000		260,000			1	0.00 17,477.20 8,738.60
14	51.04 25	62X100 1.5S-S-F .1423 AC	2	278 CENTRAL AVE.	R2 / 12	71,600 55,200 126,800		126,800			1	0.00 8,523.50 4,261.75
Page Totals				V1 250 S1 250		990,900 947,600	0	1,938,500				Block: 51.04 Lot: 25

1	2	3		4		5	6	7	8	9	10	11		
Line	Block No Lot No. Qualification Account #	Land Dimensions Building Description Additional Lots Acreage	Prop Class	Owner's Name Address City State Property Location		Value		Exemptions Code Amount	Net Taxable Value	Deductions Code No Owners	Special Tax Codes	Num Units	Deduction Amt	
				Billing Code Zip Code Zoning/Tax Map Pg	Land Improvemnt Total	2023 Tax 2024 1st	2024 1st							
1	51.04 26	71X94 AVG 1S-F-R 26.01 .1532 AC	2	274 CENTRAL AVE.		R2 / 12	82,000 72,000 154,000		154,000			1	0.00 10,351.88 5,175.94	
2	51.04 27	230X200 CENTER ST. PARK 27.01 1.0560 AC	15C	CENTER ST		R2 / 12	1,035,000 0 1,035,000		*Exempt*			1	0.00 0.00 0.00	
3	51.05 1	40X77 1S-F-R 16 .0707 AC	2	226 CENTER ST.		R2 / 12	60,000 50,000 110,000		110,000			1	0.00 7,394.20 3,697.10	
4	51.05 2	40X77 2S-F-L 3 .0707 AC	2	230 CENTER ST.		R2 / 12	60,000 87,000 147,000		147,000			1	0.00 9,881.34 4,940.67	
5	51.05 4.01	77X100 .1768 AC	2	408 MIDLAND AVE.		R2 / 12	120,000 240,000 360,000		360,000			1	0.00 24,199.20 12,099.60	
6	51.05 8	39X100 2S-F-L-1UG 9 .0895 AC	2	404 MIDLAND AVE.		R2 / 12	62,000 70,000 132,000		132,000			1	0.00 8,873.04 4,436.52	
7	51.05 10	40X100 2S-F-1G 2146 SF 11 .0918 AC	2	400 MIDLAND AVE.		R2 / 12	61,500 160,300 221,800		221,800			1	0.00 14,909.40 7,454.70	
8	51.05 12	40X77 1S-F-R 13 .0707 AC	2	201 UNIVERSITY AVE.		R2 / 12	58,000 38,700 96,700		96,700			1	0.00 6,500.17 3,250.09	
9	51.05 14	40X77 1S-F-R-1AG 15 .0707 AC	2	205 UNIVERSITY AVE.		R2 / 12	58,000 47,000 105,000		105,000			1	0.00 7,058.10 3,529.05	
10	51.05 17	40X77 3SF 1716 SF 18 .0707 AC	2	222 CENTER ST.		R2 / M12	58,000 110,000 168,000		168,000			1	0.00 11,292.96 5,646.48	
11	51.05 19	40X77 2S-F-L 20 .0707 AC	2	218 CENTER ST.		R2 / 12	58,000 65,000 123,000		123,000	V1 1		1	250.00 8,018.06 4,009.03	
12	51.05 21	40X77 1SF 22 .0707 AC	2	214 CENTER ST.		R2 / 12	58,000 35,800 93,800		93,800			1	0.00 6,305.24 3,152.62	
13	51.05 23	40X77 1S-F-R 24 .0707 AC	2	210 CENTER ST.		R2 / 12	58,000 37,000 95,000		95,000			1	0.00 6,385.90 3,192.95	
14	51.05 25	40X77 2S-F-R 26 .0707 AC	2	206 CENTER ST.		R2 / 12	60,000 63,000 123,000		123,000			1	0.00 8,268.06 4,134.03	
Page Totals				V1 250			853,500 1,075,800	0	1,929,300				Block: 51.05 Lot: 25	

1	2	3	4	5	6	7	8	9	10	11		
Line	Block No Lot No. Qualification Account #	Land Dimensions Building Description Additional Lots Acreage	Prop Class	Owner's Name Address City State Property Location	Billing Code Zip Code Zoning/Tax Map Pg	Value	Exemptions Code Amount	Net Taxable Value	Deductions Code No Owners	Special Tax Codes	Num Units	Deduction Amt 2023 Tax 2024 1st
						Land Improvemnt Total						
1	51.05 27	40X77 1S-F-R 28 .0707 AC	2	211 UNIVERSITY AVE.	R2 / 12	58,000 40,000 98,000		98,000			1	0.00 6,587.56 3,293.78
2	51.05 29	40X77 1S-F-R 30 .0707 AC	2	213 UNIVERSITY AVE.	R2 / 12	58,000 57,000 115,000		115,000			1	0.00 7,730.30 3,865.15
3	51.05 31	40X77 1S-F-R 32 .0707 AC	2	215 UNIVERSITY AVE.	R2 / 12	58,000 41,000 99,000		99,000			1	0.00 6,654.78 3,327.39
4	51.05 33	40X77 1S-F-R-1UG 34 .0707 AC	2	223 UNIVERSITY AVE.	R2 / 12	58,000 42,000 100,000		100,000			1	0.00 6,722.00 3,361.00
5	51.05 35	40X77 2S-F-L 36 .0707 AC	2	225 UNIVERSITY AVE.	R2 / 12	58,000 94,000 152,000		152,000			1	0.00 10,217.44 5,108.72
6	51.05 37	40X93 1.5S-F-F 38 .0854 AC	2	401 W CHESTNUT AVE.	R2 / 12	62,000 88,000 150,000		150,000			1	0.00 10,083.00 5,041.50
7	51.05 39	56X94 2S-F-FUG 40,41 .1208 AC	2	407 W CHESTNUT AVE.	R2 / 12	75,700 98,600 174,300		174,300			1	0.00 11,716.45 5,858.23
8	51.05 42	55X95 2S-F 43,44 .1199 AC	2	413 W. CHESTNUT AVE.	R2 / 12	76,000 104,000 180,000		180,000			1	0.00 12,099.60 6,049.80
9	51.06 1	40X100 2SFR2UG 1708SF 2 .0918 AC	2	204 UNIVERSITY AVE.	R2 / 12	64,000 107,000 171,000		171,000			1	0.00 11,494.62 5,747.31
10	51.06 3	40X100 1S-F-O 4 .0918 AC	2	200 UNIVERSITY AVE.	R2 / 12	63,800 53,100 116,900		116,900			1	0.00 7,858.02 3,929.01
11	51.06 5 1354SOFT	40X100 2S-F-L 6 .0918 AC	2	316 MIDLAND AVE.	R2 / 12	65,000 185,000 250,000		250,000			1	0.00 16,805.00 8,402.50
12	51.06 7	40X100 2S-F-L 8 .0918 AC	2	312 MIDLAND AVE.	R2 / 12	64,000 52,000 116,000		116,000			1	0.00 7,797.52 3,898.76
13	51.06 9	40X100 2S-F-L-1UG 10 .0918 AC	2	308 MIDLAND AVE.	R2 / 12	64,000 77,200 141,200		141,200			1	0.00 9,491.46 4,745.73
14	51.06 11	40X100 2S-F-L-2UG 12 .0918 AC	2	304 MIDLAND AVE.	R2 / M12	63,800 61,000 124,800		124,800			1	0.00 8,389.06 4,194.53
Page Totals						888,300 1,099,900	0	1,988,200				Block: 51.06 Lot: 11

1	2	3	4	5	6	7	8	9	10	11		
Line	Block No Lot No. Qualification Account #	Land Dimensions Building Description Additional Lots Acreage	Prop Class	Owner's Name Address City State Property Location	Billing Code Zip Code Zoning/Tax Map Pg	Value	Exemptions Code Amount	Net Taxable Value	Deductions Code No Owners	Special Tax Codes	Num Units	Deduction Amt 2023 Tax 2024 1st
						Land Improvemnt Total						
1	51.06 13	40X100 2S-F-L 14 .0918 AC	2	300 MIDLAND AVE.	R2 / 12	64,000 68,000 132,000		132,000			1	0.00 8,873.04 4,436.52
2	51.06 15	40X100 1.5S-F-F-1UG 16 .0918 AC	2	201 HARVARD AVE.	R2 / 12	64,000 66,000 130,000		130,000	V1 2		1	250.00 8,488.60 4,244.30
3	51.06 17	40X100 2S-F-L-1UG 18 .0918 AC	2	205 HARVARD AVE.	R2 / 12	63,800 67,500 131,300		131,300			1	0.00 8,825.99 4,413.00
4	51.06 19	40X100 2S-F-L 20 .0918 AC	2	209 HARVARD AVE.	R2 / 12	63,800 59,600 123,400		123,400			1	0.00 8,294.95 4,147.48
5	51.06 21	60X100 2S-F-O-1UG 22,23 .1377 AC	2	213 HARVARD AVE.	R2 / 12	80,000 80,000 160,000		160,000			1	0.00 10,755.20 5,377.60
6	51.06 24	40X100 1.5SF1G 25 .0918 AC	2	219 HARVARD AVE.	R2 / 12	65,000 58,000 123,000		123,000			1	0.00 8,268.06 4,134.03
7	51.06 26	60X100 1.5S-F-F 27,28 .1377 AC	2	223 HARVARD AVE.	R2 / 12	78,800 50,800 129,600		129,600			1	0.00 8,711.71 4,355.86
8	51.06 29	40X90 1.5S-F-F 30 .0826 AC	2	301 W. CHESTNUT AVE.	R2 / 12	62,000 71,000 133,000		133,000			1	0.00 8,940.26 4,470.13
9	51.06 31	40X90 2SF1G 32 .0826 AC	2	305 W. CHESTNUT AVE.	R2 / 12	62,000 108,000 170,000		170,000			1	0.00 11,427.40 5,713.70
10	51.06 33	40X91 1.5S-F-F-1AG 34 .0836 AC	2	309 W. CHESTNUT AVE.	R2 / 12	100,000 201,200 301,200		301,200			1	0.00 20,246.66 10,123.33
11	51.06 35	80X92 1.5S-F-F 36,37,38 .1690 AC	2	317 W. CHESTNUT AVE.	R2 / 12	77,000 126,300 203,300		203,300			1	0.00 13,665.84 6,832.92
12	51.06 39	40X100 1.5SF1G 40 .0918 AC	2	226 UNIVERSITY AVE.	R2 / 12	64,000 62,000 126,000		126,000	W1 2		1	250.00 8,219.72 4,109.86
13	51.06 41	60X100 2SL1AG 42,43 .1377 AC	2	216 UNIVERSITY AVE.	R2 / 12	78,800 196,700 275,500		275,500			1	0.00 18,519.11 9,259.56
14	51.06 44	40X100 1.5S-F-F-1UG 45 .0918 AC	2	212 UNIVERSITY AVE.	R2 / 12	63,800 54,700 118,500		118,500			1	0.00 7,965.57 3,982.79
Page Totals				V1 250	W1 250	987,000 1,269,800	0	2,256,800				Block: 51.06 Lot: 44

1	2	3	4	5	6	7	8	9	10	11		
Line	Block No Lot No. Qualification Account #	Land Dimensions Building Description Additional Lots Acreage	Prop Class	Owner's Name Address City State Property Location	Billing Code Zip Code Zoning/Tax Map Pg	Value	Exemptions Code Amount	Net Taxable Value	Deductions Code No Owners	Special Tax Codes	Num Units	Deduction Amt 2023 Tax 2024 1st
						Land Improvemnt Total						
1	51.06 46	60X100 1.5SF1G 47,48 .1377 AC	2	208 UNIVERSITY AVE.	R2 / 12	78,800 53,200 132,000		132,000			1	0.00 8,873.04 4,436.52
2	51.07 1	100X100 2S-F-O-2UG 2,3,4,5 .2296 AC	2	41 PLAINFIELD AVE.	R2 / 11	95,000 75,000 170,000		170,000			1	0.00 11,427.40 5,713.70
3	51.07 6	40X121 1.5S-F-F 7 .1111 AC	2	37 PLAINFIELD AVE.	R2 / 11	69,000 52,000 121,000		121,000			1	0.00 8,133.62 4,066.81
4	51.07 8	60X93 1.5S-F-F 9,10 .1281 AC	2	35 PLAINFIELD AVE.	R2 / 11	76,400 74,600 151,000		151,000			1	0.00 10,150.22 5,075.11
5	51.07 11	60X100 1.5S-F-F 12,13 .1377 AC	2	101 HARVARD AVE.	R2 / 11	78,800 90,000 168,800		168,800			1	0.00 11,346.74 5,673.37
6	51.07 14	40X100 1.5S-F-F 15 .0918 AC	2	105 HARVARD AVE.	R2 / 11	63,800 47,500 111,300		111,300			1	0.00 7,481.59 3,740.80
7	51.07 16	40X100 1.5S-F-F-1UG 17 .0918 AC	2	111 HARVARD AVE.	R2 / 11	65,000 66,000 131,000		131,000			1	0.00 8,805.82 4,402.91
8	51.07 18	40X100 2S-F-F 19 .0918 AC	2	115 HARVARD AVE.	R2 / 11	63,800 67,900 131,700		131,700			1	0.00 8,852.87 4,426.44
9	51.07 20	40X100 2S-F-L-1UG 21 .0918 AC	2	119 HARVARD AVE.	R2 / 11	64,000 64,000 128,000		128,000			1	0.00 8,604.16 4,302.08
10	51.07 22	40X100 1.5S-F-F-1AG 23 .0918 AC	2	123 HARVARD AVE.	R2 / 11	85,000 105,000 190,000		190,000			1	0.00 12,771.80 6,385.90
11	51.07 24	40X100 1.5S-F-F-1UG 25 .0918 AC	2	127 HARVARD AVE.	R2 / 11	64,000 58,000 122,000		122,000			1	0.00 8,200.84 4,100.42
12	51.07 26	40X100 1.5S-F-F-1UG 27 .0918 AC	2	133 HARVARD AVE.	R2 / 11	64,000 63,000 127,000		127,000			1	0.00 8,536.94 4,268.47
13	51.07 28	40X100 2S-F-O 29 .0918 AC	2	137 HARVARD AVE.	R2 / M11	63,800 57,400 121,200		121,200			1	0.00 8,147.06 4,073.53
14	51.07 30	40X100 2S-F-O-1UG 31 .0918 AC	2	301 MIDLAND AVE.	R2 / 11	63,800 62,900 126,700		126,700			1	0.00 8,516.77 4,258.39
Page Totals						995,200 936,500	0	1,931,700				Block: 51.07 Lot: 30

1	2	3	4	5	6	7	8	9	10	11		
Line	Block No Lot No. Qualification Account #	Land Dimensions Building Description Additional Lots Acreage	Prop Class	Owner's Name Address City State Property Location	Billing Code Zip Code Zoning/Tax Map Pg	Value	Exemptions Code Amount	Net Taxable Value	Deductions Code No Owners	Special Tax Codes	Num Units	Deduction Amt 2023 Tax 2024 1st
						Land Improvemnt Total						
1	51.07 32	40X100 2S-F-L 33 .0918 AC	2	305 MIDLAND AVE.	R2 / 11	64,000 52,000 116,000		116,000			1	0.00 7,797.52 3,898.76
2	51.07 34	40X100 2S-F-O-1UG 35 .0918 AC	2	309 MIDLAND AVE.	R2 / 11	64,000 68,000 132,000		132,000	V1 1		1	250.00 8,623.04 4,311.52
3	51.07 36	40X100 2S-F-CL 1790 SF 37 .0918 AC	2	313 MIDLAND AVE.	R2 / 11	70,000 155,000 225,000		225,000			1	0.00 15,124.50 7,562.25
4	51.07 38	40X100 2S-F-L-1UG 39 .0918 AC	2	317 MIDLAND AVE.	R2 / 11	64,000 112,000 176,000		176,000			1	0.00 11,830.72 5,915.36
5	51.07 40	40X100 1.5S-F-F-1UG 41 .0918 AC	2	140 UNIVERSITY AVE.	R2 / 11	63,800 54,900 118,700		118,700			1	0.00 7,979.01 3,989.51
6	51.07 42	40X100 2S-F-CL 2087 SF 43 .0918 AC	2	134 UNIVERSITY AVE.	R2 / 11	80,000 220,000 300,000		300,000			1	0.00 20,166.00 10,083.00
7	51.07 44	40X100 2S-F-L 45 .0918 AC	2	132 UNIVERSITY AVE.	R2 / 11	63,800 86,200 150,000		150,000			1	0.00 10,083.00 5,041.50
8	51.07 46	40X100 1.5SF1G 47 .0918 AC	2	128 UNIVERSITY AVE.	R2 / 11	63,800 51,200 115,000		115,000			1	0.00 7,730.30 3,865.15
9	51.07 48	60X100 2S-F-L-1UG 49,50 .1377 AC	2	122 UNIVERSITY AVE.	R2 / 11	80,000 72,000 152,000		152,000			1	0.00 10,217.44 5,108.72
10	51.07 51	40X100 2S-F-L-2UG 52 .0918 AC	2	120 UNIVERSITY AVE.	R2 / 11	63,800 63,200 127,000		127,000			1	0.00 8,536.94 4,268.47
11	51.07 53	40X100 1.5S-F-F-1UG 54 .0918 AC	2	114 UNIVERSITY AVE.	R2 / 11	63,800 58,100 121,900		121,900			1	0.00 8,194.12 4,097.06
12	51.07 55	60X100 2S-F-L-1UG 56,57 .1377 AC	2	110 UNIVERSITY AVE.	R2 / 11	79,000 89,000 168,000		168,000	V1 2		1	250.00 11,042.96 5,521.48
13	51.07 58	40X100 1.5S-F-F 59 .0918 AC	2	104 UNIVERSITY AVE.	R2 / 11	65,000 135,000 200,000		200,000			1	0.00 13,444.00 6,722.00
14	51.07 60	40X100 2SF 61 .0918 AC	2	100 UNIVERSITY AVE.	R2 / 11	65,000 93,000 158,000		158,000			1	0.00 10,620.76 5,310.38
Page Totals				V2 500		950,000 1,309,600	0	2,259,600				Block: 51.07 Lot: 60

1	2	3	4	5	6	7	8	9	10	11		
Line	Block No Lot No. Qualification Account #	Land Dimensions Building Description Additional Lots Acreage	Prop Class	Owner's Name Address City State Property Location	Billing Code Zip Code Zoning/Tax Map Pg	Value	Exemptions Code Amount	Net Taxable Value	Deductions Code No Owners	Special Tax Codes	Num Units	Deduction Amt 2023 Tax 2024 1st
						Land Improvemnt Total						
1	51.08 1	40X118 2S-F-L-1UG 2 .1084 AC	2	29 PLAINFIELD AVE.	R2 / 11	68,200 51,800 120,000		120,000			1	0.00 8,066.40 4,033.20
2	51.08 3	40X96 1.5S-F-F-1UG 4 .0882 AC	2	25 PLAINFIELD AVE.	R2 / 11	62,500 77,500 140,000		140,000			1	0.00 9,410.80 4,705.40
3	51.08 5	60X123 AVG 2SF2UG 1612 SF 6,7 .1694 AC	2	17 PLAINFIELD AVE.	R2 / 11	85,800 81,100 166,900		166,900			1	0.00 11,219.02 5,609.51
4	51.08 8	60X95 2S-F-L-1UG 9,10 .1309 AC	2	11 PLAINFIELD AVE.	R2 / 11	78,000 57,000 135,000		135,000			1	0.00 9,074.70 4,537.35
5	51.08 11	40X100 2S-F-L-1UG 12 .0918 AC	2	101 COLUMBIA AVE.	R2 / 11	64,000 74,000 138,000		138,000			1	0.00 9,276.36 4,638.18
6	51.08 13	40X100 2S-F-CL 3040 SF 14 .0918 AC	2	105 COLUMBIA AVE.	R2 / 11	80,000 190,000 270,000		270,000			1	0.00 18,149.40 9,074.70
7	51.08 15	4000 SQ.FT. 2S-F-CL 2180 SF 16 .0918 AC	2	109 COLUMBIA AVE.	R2 / 11	80,000 190,000 270,000		270,000			1	0.00 18,149.40 9,074.70
8	51.08 17	40X100 1.5S-F-F-1UG 18 .0918 AC	2	113 COLUMBIA AVE.	R2 / 11	63,800 57,000 120,800		120,800			1	0.00 8,120.18 4,060.09
9	51.08 19	40X100 2S-F-CL 20 .0918 AC	2	117 COLUMBIA AVE.	R2 / 11	100,000 215,000 315,000		315,000			1	0.00 21,174.30 10,587.15
10	51.08 21	40X100 2S-F-O-1UG 22 .0918 AC	2	121 COLUMBIA AVE.	R2 / 11	65,000 70,000 135,000		135,000			1	0.00 9,074.70 4,537.35
11	51.08 23	40X100 2S-F-CL 1902 SF 24 .0918 AC	2	201 MIDLAND AVE.	R2 / 11	90,000 200,000 290,000		290,000			1	0.00 19,493.80 9,746.90
12	51.08 25	40X100 1.5S-F-F 26 .0918 AC	2	205 MIDLAND AVE.	R2 / 11	63,800 85,100 148,900		148,900			1	0.00 10,009.05 5,004.53
13	51.08 27	40X100 1S-F-R 28 .0918 AC	2	209 MIDLAND AVE.	R2 / 12	63,800 40,000 103,800		103,800			1	0.00 6,977.44 3,488.72
14	51.08 29	40X100 2S-F-L 30 .0918 AC	2	213 MIDLAND AVE.	R2 / 11	63,800 50,700 114,500		114,500			1	0.00 7,696.69 3,848.35
Page Totals						1,028,700 1,439,200	0	2,467,900				Block: 51.08 Lot: 29

1	2	3	4	5	6	7	8	9	10	11		
Line	Block No Lot No. Qualification Account #	Land Dimensions Building Description Additional Lots Acreage	Prop Class	Owner's Name Address City State Property Location	Billing Code Zip Code Zoning/Tax Map Pg	Value	Exemptions Code Amount	Net Taxable Value	Deductions Code No Owners	Special Tax Codes	Num Units	Deduction Amt 2023 Tax 2024 1st
						Land Improvemnt Total						
1	51.08 31	40X100 2S-F-F 32 .0918 AC	2	217 MIDLAND AVE.	R2 / 11	63,800 92,000 155,800		155,800			1	0.00 10,472.88 5,236.44
2	51.08 33	40X100 1.5S-F-F 34 .0918 AC	2	128 HARVARD AVE.	R2 / 11	63,800 67,400 131,200		131,200			1	0.00 8,819.26 4,409.63
3	51.08 35.01	50X100 2S-F-CL 2808 SF .1148 AC	2	124 HARVARD AVE.	R2 /	100,000 210,000 310,000		310,000			1	0.00 20,838.20 10,419.10
4	51.08 35.02	50X100 2S-F-CL 2443 SF .1148 AC	2	120 HARVARD AVE.	R2 /	100,000 210,000 310,000		310,000			1	0.00 20,838.20 10,419.10
5	51.08 40	80X100 1.5SF-2DG 41,42,43 .1837 AC	2	110 HARVARD AVE.	R2 / 11	87,000 78,000 165,000		165,000	V1	1	1	250.00 10,841.30 5,420.65
6	51.08 44	40X100 1.5S-F-F-1AG 45 .0918 AC	2	106 HARVARD AVE.	R2 / 11	65,000 50,000 115,000		115,000	W1	1	1	250.00 7,480.30 3,740.15
7	51.08 46	40X100 1.5S-F-F 47 .0918 AC	2	102 HARVARD AVE.	R2 / 11	63,800 52,600 116,400		116,400			1	0.00 7,824.41 3,912.21
8	51.10 1	40X100 2S-F-CL 2435 SF 46.01 .0918 AC	2	208 HARVARD AVE.	R2 / 12	80,000 195,000 275,000		275,000			1	0.00 18,485.50 9,242.75
9	51.10 2	40X100 2S-F-F 3 .0918 AC	2	204 HARVARD AVE.	R2 / 12	65,000 75,000 140,000		140,000			1	0.00 9,410.80 4,705.40
10	51.10 4	40X100 1.5S-F-F-1UG 5 .0918 AC	2	200 HARVARD AVE.	R2 / 12	63,800 57,800 121,600		121,600			1	0.00 8,173.95 4,086.98
11	51.10 6	40X100 2S-F-L 7 .0918 AC	2	216 MIDLAND AVE.	R2 / 12	64,000 76,000 140,000		140,000			1	0.00 9,410.80 4,705.40
12	51.10 8	40X100 2S-F-L-1UG 9 .0918 AC	2	212 MIDLAND AVE.	R2 / 12	63,800 57,300 121,100		121,100			1	0.00 8,140.34 4,070.17
13	51.10 10	40X100 2S-F 1474 SF 11 .0918 AC	15F	210 MIDLAND AVE.	R2 / 12	85,000 100,000 185,000		*Exempt*			1	0.00 0.00 0.00
14	51.10 12	40X100 2S-F-L-1UG 13 .0918 AC	2	204 MIDLAND AVE.	R2 / 12	90,000 90,000 180,000		180,000			1	0.00 12,099.60 6,049.80
Page Totals				V1 250	W1 250	970,000 1,311,100	0	2,281,100				Block: 51.10 Lot: 12

1	2	3	4	5	6	7	8	9	10	11		
Line	Block No Lot No. Qualification Account #	Land Dimensions Building Description Additional Lots Acreage	Prop Class	Owner's Name Address City State Property Location	Billing Code Zip Code Zoning/Tax Map Pg	Value	Exemptions Code Amount	Net Taxable Value	Deductions Code No Owners	Special Tax Codes	Num Units	Deduction Amt 2023 Tax 2024 1st
						Land Improvemnt Total						
1	51.10 14	40X100 2S-F-CL 15 .0918 AC	2	200 MIDLAND AVE.	R2 / 12	95,000 225,000 320,000		320,000			1	0.00 21,510.40 10,755.20
2	51.10 16	40X100 2S-F-F-1UG 17 .0918 AC	2	201 COLUMBIA AVE.	R2 / 12	63,800 108,600 172,400		172,400			2	0.00 11,588.73 5,794.37
3	51.10 18	40X100 2S-F-CL 2109 SF 19 .0918 AC	2	205 COLUMBIA AVE.	R2 / 12	100,000 215,000 315,000		315,000			1	0.00 21,174.30 10,587.15
4	51.10 20	40X100 2S-F-O-1UG 21 .0918 AC	2	209 COLUMBIA AVE.	R2 / 12	65,000 75,000 140,000		140,000			1	0.00 9,410.80 4,705.40
5	51.10 22	50X100 1.5S-F-F-1UG 23,24.01 .1148 AC	2	215 COLUMBIA AVE.	R2 / 12	75,000 65,500 140,500		140,500			1	0.00 9,444.41 4,722.21
6	51.10 24.02	50X100 2S-F-CL 3044 SF 25,26 .1148 AC	2	219 COLUMBIA AVE.	R2 / 12	100,000 250,000 350,000		350,000			1	0.00 23,527.00 11,763.50
7	51.10 27	40X100 2S-F-F-1UG 28 .0918 AC	2	223 COLUMBIA AVE.	R2 / 12	80,000 135,000 215,000		215,000			1	0.00 14,452.30 7,226.15
8	51.10 29	40X106 1.5S-F-F-1AG 30 .0973 AC	2	201 W. CHESTNUT AVE.	R2 / 12	65,000 57,500 122,500		122,500			1	0.00 8,234.45 4,117.23
9	51.10 31	40X107 2S-F-L-1UG 32 .0983 AC	2	205 W. CHESTNUT AVE.	R2 / 12	65,700 70,200 135,900		135,900	W1 1		1	250.00 8,885.20 4,442.60
10	51.10 33	40X107 2S-F-CL 2917 SF 34 .0983 AC	2	209 W. CHESTNUT AVE.	R2 / 12	100,000 200,000 300,000		300,000			1	0.00 20,166.00 10,083.00
11	51.10 35	40X108 2SF-O 36 .0992 AC	2	215 W. CHESTNUT AVE.	R2 / 12	65,700 108,600 174,300		174,300			1	0.00 11,716.45 5,858.23
12	51.10 37	40X108 1.5S-F-F-1UG 38 .0992 AC	2	217 W. CHESTNUT AVE.	R2 / 12	66,000 89,400 155,400		155,400			1	0.00 10,445.99 5,223.00
13	51.10 39	40X100 2S-F-L-1UG 40 .0918 AC	2	222 HARVARD AVE.	R2 / 12	65,700 64,800 130,500		130,500	V1 S1 2		1	500.00 8,272.21 4,136.11
14	51.10 41	40X100 1.5S-F-F 42 .0918 AC	2	218 HARVARD AVE.	R2 / 12	64,000 61,000 125,000		125,000			1	0.00 8,402.50 4,201.25
Page Totals				V1 250 S1 250	W1 250	1,070,900 1,725,600	0	2,796,500				Block: 51.10 Lot: 41

1	2	3	4	5	6	7	8	9	10	11		
Line	Block No Lot No. Qualification Account #	Land Dimensions Building Description Additional Lots Acreage	Prop Class	Owner's Name Address City State Property Location	Billing Code Zip Code Zoning/Tax Map Pg	Value	Exemptions Code Amount	Net Taxable Value	Deductions Code No Owners	Special Tax Codes	Num Units	Deduction Amt 2023 Tax 2024 1st
						Land Improvemnt Total						
1	51.10 43	60X100 1.5S-F-F-1UG 44,45 .1377 AC	2	212 HARVARD AVE.	R2 / 12	78,800 59,100 137,900		137,900	V1 2		1	250.00 9,019.64 4,509.82
2	51.11 1	40X100 1-S-F-R-1UG 45 .0918 AC	2	212 COLUMBIA AVE.	R2 / 12	64,000 54,000 118,000		118,000			1	0.00 7,931.96 3,965.98
3	51.11 1.01	40X100 2S-F-CL 2914 SF 2 .0918 AC	2	208 COLUMBIA AVE.	R2 / 12	80,000 190,000 270,000		270,000			1	0.00 18,149.40 9,074.70
4	51.11 3	40X100 1.5S-F-F-1UG 4 .0918 AC	2	204 COLUMBIA AVE.	R2 / 12	63,800 62,300 126,100		126,100			1	0.00 8,476.44 4,238.22
5	51.11 5	40X100 1.5S-F-F 6 .0918 AC	2	200 COLUMBIA AVE.	R2 / 12	64,000 61,000 125,000		125,000			1	0.00 8,402.50 4,201.25
6	51.11 7	60X100 2SF2G 8,9 .1377 AC	2	104 MIDLAND AVE.	R2 / 12	80,000 77,000 157,000		157,000			1	0.00 10,553.54 5,276.77
7	51.11 10	40X100 1S-F-R 11 .0918 AC	2	100 MIDLAND AVE.	R2 / 12	64,000 42,000 106,000		106,000			1	0.00 7,125.32 3,562.66
8	51.11 12	60X100 1.5SFF1UG 1394 13,14 .1377 AC	2	641 MAIN ST.	R2 / 12	70,900 59,600 130,500		130,500			1	0.00 8,772.21 4,386.11
9	51.11 15	40X100 2S-F-L-1UG 16 .0918 AC	2	639 MAIN ST.	R2 / 12	58,000 71,000 129,000		129,000			1	0.00 8,671.38 4,335.69
10	51.11 17	40X100 2S-F-L-2UG 18 .0918 AC	2	637 MAIN ST.	R2 / 12	57,400 55,000 112,400		112,400			1	0.00 7,555.53 3,777.77
11	51.11 19	40X100 2S-F-L-1UG 20 .0918 AC	2	635 MAIN ST.	R2 / 12	57,400 73,000 130,400		130,400			1	0.00 8,765.49 4,382.75
12	51.11 21	40X100 1.5S-F-F-1UG 22 .0918 AC	2	633 MAIN ST.	R2 / 12	63,800 58,300 122,100		122,100			1	0.00 8,207.56 4,103.78
13	51.11 23	40X100 2S-F-L-1UG 24 .0918 AC	2	631 MAIN ST.	R2 / 12	58,000 52,000 110,000		110,000			1	0.00 7,394.20 3,697.10
14	51.11 25	47X100 2S-F-L-1UG 26 .1079 AC	2	629 MAIN ST.	R2 / 12	65,000 75,000 140,000		140,000	V1 2		1	250.00 9,160.80 4,580.40
Page Totals				V2 500		925,100 989,300	0	1,914,400				Block: 51.11 Lot: 25

1	2	3	4	5	6	7	8	9	10	11		
Line	Block No Lot No. Qualification Account #	Land Dimensions Building Description Additional Lots Acreage	Prop Class	Owner's Name Address City State Property Location	Billing Code Zip Code Zoning/Tax Map Pg	Value	Exemptions Code Amount	Net Taxable Value	Deductions Code No Owners	Special Tax Codes	Num Units	Deduction Amt 2023 Tax 2024 1st
						Land Improvemnt Total						
1	51.11 30	50X144 1S-F-R-1AG 31 .1653 AC	2	627 MAIN ST.	R2 / 12	78,300 91,700 170,000		170,000			1	0.00 11,427.40 5,713.70
2	51.11 32	50X144 1S-F-R-1AG 33 .1653 AC	2	625 MAIN ST.	R2 / 12	78,300 87,600 165,900		165,900			1	0.00 11,151.80 5,575.90
3	51.11 34	55X144 1.5S-F-F-2AG 35 .1818 AC	2	623 MAIN ST.	R2 / 12	81,000 85,000 166,000		166,000			1	0.00 11,158.52 5,579.26
4	51.11 36	48X150 1S-F-F-1AG 41.01 .1653 AC	2	115 W. CHESTNUT AVE.	R2 / 12	76,600 76,900 153,500		153,500	V1	2	1	250.00 10,068.27 5,034.14
5	51.11 42	49X100 2S-F-L-1UG 43,44 .1125 AC	2	216 COLUMBIA AVE.	R2 / 12	75,000 65,300 140,300		140,300			1	0.00 9,430.97 4,715.49
6	51.12 1	40X100 2S-F-R 2 .0918 AC	2	5 PLAINFIELD AVE.	R2 / 11	63,800 98,000 161,800		161,800			1	0.00 10,876.20 5,438.10
7	51.12 3	60X69 1.5S-F-F-2UG 4,5 .0950 AC	2	1 PLAINFIELD AVE.	R2 / 11	68,000 72,000 140,000		140,000			1	0.00 9,410.80 4,705.40
8	51.12 6	58X100 2S-F-A 7 .1331 AC	4A	719 MAIN ST.	R2 / 11	100,000 100,000 200,000		200,000			2	0.00 13,444.00 6,722.00
9	51.12 8	60X100 2SF-1AG 1888 SF 9,10 .1377 AC	2	717 MAIN ST.	R2 / 11	80,000 117,000 197,000		197,000			1	0.00 13,242.34 6,621.17
10	51.12 11	40X100 2S-F-O-2UG 12 .0918 AC	2	715 MAIN ST.	R2 / 11	65,000 72,000 137,000		137,000			1	0.00 9,209.14 4,604.57
11	51.12 13	40X100 1S-F-O-1UG 14 .0918 AC	2	711 MAIN ST.	R2 / 11	63,800 59,700 123,500		123,500			1	0.00 8,301.67 4,150.84
12	51.12 15	60X100 1.5S-F-F-1UG 16,17 .1377 AC	2	703 MAIN ST.	R2 / 11	79,000 42,000 121,000		121,000			1	0.00 8,133.62 4,066.81
13	51.12 18	40X100 1.5SF1G 19 .0918 AC	2	643 MAIN ST.	R2 / 11	63,800 69,200 133,000		133,000			1	0.00 8,940.26 4,470.13
14	51.12 20	40X100 1S-F-O-1UG 21 .0918 AC	2	101 MIDLAND AVE.	R2 / 11	65,000 148,000 213,000		213,000			1	0.00 14,317.86 7,158.93
Page Totals				V1 250		1,037,600 1,184,400	0	2,222,000				Block: 51.12 Lot: 20

1	2	3	4	5	6	7	8	9	10	11		
Line	Block No Lot No. Qualification Account #	Land Dimensions Building Description Additional Lots Acreage	Prop Class	Owner's Name Address City State Property Location	Billing Code Zip Code Zoning/Tax Map Pg	Value	Exemptions Code Amount	Net Taxable Value	Deductions Code No Owners	Special Tax Codes	Num Units	Deduction Amt 2023 Tax 2024 1st
						Land Improvemnt Total						
1	51.12 22	60X100 1.5S-F-F-1UG 23,24 .1377 AC	2	120 COLUMBIA AVE.	R2 / 11	80,000 85,000 165,000		165,000			1	0.00 11,091.30 5,545.65
2	51.12 25	40X100 2S-F-O 26 .0918 AC	2	114 COLUMBIA AVE.	R2 / 11	63,800 65,100 128,900		128,900			1	0.00 8,664.66 4,332.33
3	51.12 27	40X100 2S-F 1746 SF 28 .0918 AC	2	110 COLUMBIA AVE.	R2 / 11	75,000 135,000 210,000		210,000			1	0.00 14,116.20 7,058.10
4	51.12 29	60X100 2S-F-CL 1596 SF 30,31 .1377 AC	2	104 COLUMBIA AVE.	R2 / 11	100,000 120,000 220,000		220,000			1	0.00 14,788.40 7,394.20
5	51.12 32	40X100 1.5SF2G 1106 SF 33 .0918 AC	2	102 COLUMBIA AVE.	R2 / 11	65,000 72,100 137,100		137,100			1	0.00 9,215.86 4,607.93
6	52 3	105X100 2S-S-L-1UG 5,5.01,5.02 .2410 AC	2	205 CENTER ST.	R2 / 11	100,000 75,000 175,000		175,000			1	0.00 11,763.50 5,881.75
7	52 7.01	50X147 1.5S-F-F 7.02,7.03 .1687 AC	2	513 W. CHESTNUT AVE.	R2 / 12	87,000 56,000 143,000		143,000			1	0.00 9,612.46 4,806.23
8	52 9.01	50X167 1.5S-F-F 9.02 .1917 AC	2	517 W. CHESTNUT AVE.	R2 / 12	90,000 56,000 146,000		146,000	W1 2		1	250.00 9,564.12 4,782.06
9	52 11.01	50X186 1.5S-F-F-1UG 11.02 .2135 AC	2	519 W. CHESTNUT AVE.	R2 / 12	93,000 70,000 163,000		163,000			1	0.00 10,956.86 5,478.43
10	52 13.01	44X196 1.5S-F-F 13.02 .1980 AC	2	521 W. CHESTNUT AVE.	R2 / 12	105,000 105,000 210,000		210,000			1	0.00 14,116.20 7,058.10
11	52 15	107X100 2S-F-L-2UG 17,19 .2456 AC	2	252 CENTRAL AVE.	R2 / 12	96,400 52,600 149,000		149,000			1	0.00 10,015.78 5,007.89
12	52 21	65X100 1S-F-R-1AG 23 .1492 AC	2	256 CENTRAL AVE.	R2 / 12	70,000 70,000 140,000		140,000			1	0.00 9,410.80 4,705.40
13	52 25	70X100 AVG 2S-F-S-1AG 27,27.01 .1607 AC	2	258 CENTRAL AVE.	R2 / 12	82,500 75,000 157,500		157,500			1	0.00 10,587.15 5,293.58
14	53 3.01	126X132 AVG 1SB 1,3.02 .3818 AC	15D	236 CENTRAL AVE.	R2 / 13	200,000 350,000 550,000		*Exempt*			1	0.00 0.00 0.00
Page Totals				W1 250		1,107,700 1,036,800	0	2,144,500				Block: 53 Lot: 3.01

1	2	3		4		5	6	7	8	9	10	11	
Line	Block No Lot No. Qualification Account #	Land Dimensions Building Description Additional Lots Acreage	Prop Class	Owner's Name Address City State Property Location	Billing Code Zip Code Zoning/Tax Map Pg	Value	Exemptions Code Amount	Net Taxable Value	Deductions Code No Owners	Special Tax Codes	Num Units	Deduction Amt	
						Land Improvemnt Total						2023 Tax 2024 1st	
1	53 5	COMMON AREA 15F .0000 AC		MARTIN ST	/ 13	0 0 0		*Exempt*				0.00 0.00 0.00	
2	53 5.01	21X60 2S-F-W .0289 AC	2	67 MARTIN ST.	R2 / 13	43,500 79,000 122,500		122,500			1	0.00 8,234.45 4,117.23	
3	53 5.02	18X60 2S-F-W .0248 AC	2	65 MARTIN ST.	R2 / 13	41,300 87,800 129,100		129,100			1	0.00 8,678.10 4,339.05	
4	53 5.03	18X56 2S-F-W .0231 AC	2	63 MARTIN ST.	R2 / 13	40,200 87,800 128,000		128,000			1	0.00 8,604.16 4,302.08	
5	53 5.04	18X56 2S-F-W .0231 AC	2	61 MARTIN ST.	R2 / 13	40,200 87,800 128,000		128,000			1	0.00 8,354.16 4,177.08	
6	53 5.05	21X56 2S-F-W .0270 AC	2	59 MARTIN ST.	R2 / 13	42,400 87,800 130,200		130,200			1	0.00 8,752.04 4,376.02	
7	53 5.06	21X56 2S-F-W .0270 AC	2	21 MAPLE AVE.	R2 / 13	43,000 89,000 132,000		132,000			1	0.00 8,873.04 4,436.52	
8	53 5.07	18X56 2S-F-W .0231 AC	2	19 MAPLE AVE.	R2 / 13	41,000 89,000 130,000		130,000			1	0.00 8,738.60 4,369.30	
9	53 5.08	18X56 2S-F-W .0231 AC	2	17 MAPLE AVE.	R2 / 13	41,000 89,000 130,000		130,000			1	0.00 8,738.60 4,369.30	
10	53 5.09	21X56 2S-F-W .0270 AC	2	15 MAPLE AVE.	R2 / 13	42,400 85,600 128,000		128,000			1	0.00 8,604.16 4,302.08	
11	53 5.10	21X56 2S-F-W .0270 AC	2	186 CENTRAL AVE.	R2 / 13	42,400 79,000 121,400		121,400			1	0.00 8,160.51 4,080.26	
12	53 5.11	18X56 2S-F-W .0231 AC	2	196 CENTRAL AVE.	R2 / 13	40,200 79,000 119,200		119,200			1	0.00 8,012.62 4,006.31	
13	53 5.12	21X56 2S-F-W .0270 AC	2	206 CENTRAL AVE.	R2 / 13	42,400 79,000 121,400		121,400			1	0.00 8,160.51 4,080.26	
14	54 1.05	67.5X100 1SF .1550 AC	2	18 MAPLE AVE.	R2 / 13	70,000 117,600 187,600		187,600			1	0.00 12,610.47 6,305.24	
Page Totals						570,000 1,137,400	0	1,707,400				Block: 54 Lot: 1.05	

1	2	3	4	5	6	7	8	9	10	11		
Line	Block No Lot No. Qualification Account #	Land Dimensions Building Description Additional Lots Acreage	Prop Class	Owner's Name Address City State Property Location	Billing Code Zip Code Zoning/Tax Map Pg	Value	Exemptions Code Amount	Net Taxable Value	Deductions Code No Owners	Special Tax Codes	Num Units	Deduction Amt 2023 Tax 2024 1st
						Land Improvemnt Total						
1	54 1.24 1428SQFT	67.5X100 1.5SF1G .1550 AC	2	10 MAPLE AVE.	R2 / 13	81,400 65,600 147,000		147,000			1	0.00 9,881.34 4,940.67
2	54 5	50X135 1S-F-R 6 .1550 AC	2	31 MARTIN ST.	R2 / 13	80,000 25,000 105,000		105,000			1	0.00 7,058.10 3,529.05
3	54 7	50X135 2S-F-L-1AG 8 .1550 AC	2	27 MARTIN ST.	R2 / 13	85,000 92,000 177,000		177,000			1	0.00 11,897.94 5,948.97
4	54 9	50X135 1S-F-R 10 .1550 AC	2	23 MARTIN ST.	R2 / 13	90,000 100,000 190,000		190,000			1	0.00 12,771.80 6,385.90
5	54 11	50X135 2S-F-CL 2800 SF 12 .1550 AC	2	19 MARTIN ST.	R2 / 13	80,000 178,000 258,000		258,000			1	0.00 17,342.76 8,671.38
6	54 13	56X135 2SF1G 14.01,15.01 .1736 AC	2	15 MARTIN ST.	R2 / 13	87,300 142,700 230,000		230,000			1	0.00 15,460.60 7,730.30
7	54 14.02	56X135 2SF 15.02,16 .1736 AC	2	11 MARTIN ST.	R2 / 13	87,300 142,500 229,800		229,800			1	0.00 15,447.16 7,723.58
8	54 17	95X135 IRR 1.5SF 18 .0000 AC	2	112 DURHAM AVE.	R2 / 13	97,000 80,000 177,000		177,000			1	0.00 11,897.94 5,948.97
9	54 19	50X135 2S-F-CL 2549 SF 20 .1550 AC	2	116 DURHAM AVE.	R2 / 13	100,000 210,000 310,000		310,000			1	0.00 20,838.20 10,419.10
10	54 21	50X135 1.5S-F-F 22 .1550 AC	2	118 DURHAM AVE.	R2 / 13	84,800 84,800 169,600		169,600			1	0.00 11,400.51 5,700.26
11	54 23	50X135 1S-F-R 24 .1550 AC	2	124 DURHAM AVE.	R2 / 13	100,000 150,000 250,000		250,000			1	0.00 16,805.00 8,402.50
12	54 25	75X135 2SST&1SF 26,27 .2324 AC	2	134 DURHAM AVE.	R2 / 13	95,300 115,800 211,100		211,100			1	0.00 14,190.14 7,095.07
13	54 28	100X135 2S-F 2700 SF 29,30,31 .3099 AC	4A	136-140 DURHAM AVE.	R2 / 13	145,000 155,000 300,000		300,000			1	0.00 20,166.00 10,083.00
14	54 32	52 X 194 2S-F-CL 33 .2316 AC	2	168 CENTRAL AVE.	R2 / 13	100,000 230,000 330,000		330,000			2	0.00 22,182.60 11,091.30
Page Totals						1,313,100 1,771,400	0	3,084,500				Block: 54 Lot: 32

1	2	3	4	5	6	7	8	9	10	11		
Line	Block No Lot No. Qualification Account #	Land Dimensions Building Description Additional Lots Acreage	Prop Class	Owner's Name Address City State Property Location	Billing Code Zip Code Zoning/Tax Map Pg	Value	Exemptions Code Amount	Net Taxable Value	Deductions Code No Owners	Special Tax Codes	Num Units	Deduction Amt 2023 Tax 2024 1st
						Land Improvemnt Total						
1	54 34	50X178 2SF 2FAM. 35 .2043 AC	2	170 CENTRAL AVE.	/	93,000 107,000 200,000		200,000			2	0.00 13,444.00 6,722.00
2	54 36	75X167 2.5S-F-O 37,38 .2875 AC	2	172 CENTRAL AVE.	R2 / 13	84,600 215,400 300,000		300,000			3	0.00 20,166.00 10,083.00
3	54 39.01 C0001	75 X 132 .2273 AC	2	174-01 CENTRAL AVE.	R2 / M13	75,000 135,000 210,000		210,000			1	0.00 14,116.20 7,058.10
4	54 39.01 C0002	75 X 133 HALF DUPLEX .2290 AC	2	174-02 CENTRAL AVE.	/	75,000 135,000 210,000		210,000			1	0.00 14,116.20 7,058.10
5	54 42	69X68 2SF2G 43,44 .1077 AC	4A	176 CENTRAL AVE.	R2 / 13	94,000 73,000 167,000		167,000			1	0.00 11,225.74 5,612.87
6	54 45	35X91 2S-F-O .0731 AC	2	2 MAPLE AVE.	R2 / 13	55,800 65,900 121,700		121,700			1	0.00 8,180.67 4,090.34
7	55 1	77.5X150 1S-F-1UG 2,3 .2669 AC	2	185 CENTER ST.	R2 / 13	98,300 32,800 131,100		131,100			1	0.00 8,812.54 4,406.27
8	55 4.01	7500 SQ.FT. 2S-F-CL 2557 SF .1722 AC	2	177 CENTER STREET	R2 /	113,000 192,000 305,000		305,000			1	0.00 20,502.10 10,251.05
9	55 4.02	7500 SQ.FT. 2S-F-CL 2557 SF .1722 AC	2	175 CENTER STREET	R2 /	113,000 213,000 326,000		326,000			1	0.00 21,913.72 10,956.86
10	55 8	50X150 1SF 9 .1722 AC	2	173 CENTER ST.	R2 / 13	86,300 52,900 139,200		139,200			1	0.00 9,357.02 4,678.51
11	55 10	50X150 2S-F-F 11 .1722 AC	2	167 CENTER ST.	R2 / 13	86,300 94,300 180,600		180,600			1	0.00 12,139.93 6,069.97
12	55 12	52.5X150 1.5SF 13 .1808 AC	2	163 CENTER ST.	R2 / 13	87,500 90,100 177,600		177,600			1	0.00 11,938.29 5,969.15
13	55 14	52.5X150. 1S-F-R 15 .1808 AC	2	40 MAPLE AVE.	R2 / 13	90,000 114,000 204,000		204,000			1	0.00 13,712.88 6,856.44
14	55 16.01	50X150 3SF .1722 AC	2	1 MARTIN ST.	R2 / 13	85,000 111,000 196,000		196,000			1	0.00 13,175.12 6,587.56
Page Totals						1,236,800 1,631,400	0	2,868,200				Block: 55 Lot: 16.01

1	2	3	4	5	6	7	8	9	10	11		
Line	Block No Lot No. Qualification Account #	Land Dimensions Building Description Additional Lots Acreage	Prop Class	Owner's Name Address City State Property Location	Billing Code Zip Code Zoning/Tax Map Pg	Value	Exemptions Code Amount	Net Taxable Value	Deductions Code No Owners	Special Tax Codes	Num Units	Deduction Amt 2023 Tax 2024 1st
						Land Improvemnt Total						
1	55 16.02	50X150 2SF1G .1722 AC	2	3 MARTIN ST.	R2 / 13	85,000 147,200 232,200		232,200			1	0.00 15,608.48 7,804.24
2	55 20	70X150 2S-S-L-3UG 21,22.01 .2410 AC	2	8 MARTIN ST.	R2 / 13	94,900 80,000 174,900		174,900			1	0.00 11,756.78 5,878.39
3	55 22.02	55X150 1S-F-R 23,24 .1894 AC	2	66 MARTIN ST.	R2 / 13	88,400 44,000 132,400		132,400			1	0.00 8,899.93 4,449.97
4	55 25	52.5X150 2SS2G 2406 SF 26 .1808 AC	2	72 MARTIN ST.	R2 / 13	88,000 119,000 207,000		207,000			1	0.00 13,914.54 6,957.27
5	56 1	75X160 IRR. 1S-F-R-1AG 2,3 .0000 AC	2	41 MAPLE AVE.	R2 / 13	97,000 72,200 169,200		169,200			1	0.00 11,373.62 5,686.81
6	56 4	75X150 2S-F-S-2AG 5,6 .2583 AC	2	151 CENTER ST.	R2 / 13	98,000 80,000 178,000		178,000			1	0.00 11,965.16 5,982.58
7	56 7	75X150 DEMO'D 2020 8,9 .2583 AC	1	145 CENTER ST.	R2 / 13	125,000 0 125,000		125,000			1	0.00 8,402.50 4,201.25
8	56 10	50X150 2S-F-F 11 .1722 AC	2	141 CENTER ST.	R2 / 13	87,000 115,000 202,000		202,000			1	0.00 13,578.44 6,789.22
9	56 12	75X150 2S-F-O-2UG 13,14 .2583 AC	2	121 CENTER ST.	R2 / 13	97,000 93,000 190,000		190,000			1	0.00 12,771.80 6,385.90
10	56 15	75X150 1.5SF3G 16,17 .2583 AC	2	119 CENTER ST.	R2 / 13	100,000 100,000 200,000		200,000			1	0.00 13,444.00 6,722.00
11	56 18	50X150 2S-S-L-1UG 19 .1722 AC	2	115 CENTER ST.	R2 / 13	87,000 103,000 190,000		190,000			1	0.00 12,771.80 6,385.90
12	56 20	67X143 AVG. 2SF 3 UNITS 21 .2199 AC	2	111 CENTER ST.	R2 / 13	90,000 70,000 160,000		160,000			3	0.00 10,755.20 5,377.60
13	56 29	75X141 AVG 2S-S-L 30,31 .2428 AC	2	96 DURHAM AVE.	R2 / 13	100,000 40,000 140,000		140,000			2	0.00 9,410.80 4,705.40
14	56 32	0.39 ACRE CHURCH 33,34,35 .3900 AC	15D	100 DURHAM AVE.	R2 / 13	195,000 315,000 510,000		*Exempt*			1	0.00 0.00 0.00
Page Totals						1,237,300 1,063,400	0	2,300,700				Block: 56 Lot: 32

1	2	3	4	5	6	7	8	9	10	11		
Line	Block No Lot No. Qualification Account #	Land Dimensions Building Description Additional Lots Acreage	Prop Class	Owner's Name Address City State Property Location	Billing Code Zip Code Zoning/Tax Map Pg	Value	Exemptions Code Amount	Net Taxable Value	Deductions Code No Owners	Special Tax Codes	Num Units	Deduction Amt 2023 Tax 2024 1st
						Land Improvemnt Total						
1	56 36.01	87.5X150 2S-F-R-1AG .3013 AC	2	24 MARTIN ST.	R2 / 13	103,000 85,000 188,000		188,000			1	0.00 12,637.36 6,318.68
2	56 40.01	62.5X150 2S-F-2-1AG .2152 AC	2	32 MARTIN ST.	R2 / 13	92,000 84,000 176,000		176,000			1	0.00 11,830.72 5,915.36
3	56 42.01	62.5X150 1.5SF1G .2152 AC	2	40 MARTIN ST.	R2 / 13	100,000 140,000 240,000		240,000			1	0.00 16,132.80 8,066.40
4	56 45.01	62.5X150 2S-F-2 .2152 AC	2	48 MARTIN ST.	R2 / 13	83,000 111,300 194,300		194,300			1	0.00 12,099.60 6,049.80
5	56 48.01	62.5X150 2S-F-CL 2553 SF .2152 AC	2	52 MARTIN ST.	R2 / 13	141,000 156,000 297,000		297,000			1	0.00 19,964.34 9,982.17
6	56 50.01	62.5X150 2S-F-CL 2553 SF .2152 AC	2	56 MARTIN ST.	R2 / 13	125,000 172,000 297,000		297,000			1	0.00 19,964.34 9,982.17
7	56 54	58X1147IRR 2S-L 2000 SF 15.2736 AC	2	84 DURHAM AVE.	R2 / M13	93,000 99,000 192,000		192,000			2	0.00 12,906.24 6,453.12
8	56 55	54 X 143 AVG 2S-F-CL 3436 SF .1773 AC	2	88 DURHAM AVE.	R2 / 13	89,500 98,100 187,600		187,600			1	0.00 12,610.47 6,305.24
9	56 56	58 X 143 AVG 2SF 2 FAMILY .1904 AC	2	90 DURHAM AVE.	R2 / 13	91,300 86,300 177,600		177,600			2	0.00 12,523.09 6,261.55
10	56 57	50X70 2S-F-T .0803 AC	2	35 MAPLE AVE.	R2 / 13	66,000 88,000 154,000		154,000			1	0.00 10,351.88 5,175.94
11	56 58	50X70 2S-F-T .0803 AC	2	37 MAPLE AVE.	R2 / 13	66,000 80,000 146,000		146,000			1	0.00 9,814.12 4,907.06
12	57 13	.0000 AC	15C	DESSER PL	/ 15	0 0 0		*Exempt*				0.00 0.00 0.00
13	57 14	65X118 AVG 2S-F-S-1AG .1761 AC	2	16 DESSER PL.	R2 / 15	87,400 97,600 185,000		185,000			1	0.00 12,435.70 6,217.85
14	57 15	62X113 2S-F-1G 2044 SF .1608 AC	2	18 DESSER PL.	R2 / 15	85,000 75,000 160,000		160,000			1	0.00 10,755.20 5,377.60
Page Totals						1,222,200 1,372,300	0	2,594,500				Block: 57 Lot: 15

1	2	3	4	5	6	7	8	9	10	11		
Line	Block No Lot No. Qualification Account #	Land Dimensions Building Description Additional Lots Acreage	Prop Class	Owner's Name Address City State Property Location	Billing Code Zip Code Zoning/Tax Map Pg	Value	Exemptions Code Amount	Net Taxable Value	Deductions Code No Owners	Special Tax Codes	Num Units	Deduction Amt 2023 Tax 2024 1st
						Land Improvemnt Total						
1	57 16	63X112 1.5SF1G 1476 SF .1620 AC	2	20 DESSER PL.	R2 / 15	91,000 124,000 215,000		215,000			1	0.00 14,452.30 7,226.15
2	57 17	50X149.75 1.5SF .1719 AC	2	22 DESSER PL.	R2 / 15	97,000 63,000 160,000		160,000			1	0.00 10,755.20 5,377.60
3	57 18	77X140 1RR 2S-F-S-1AG .2475 AC	2	24 DESSER PL.	R2 / 15	94,100 73,900 168,000		168,000			1	0.00 11,292.96 5,646.48
4	57 19	60X125.43 1.5SF1G .1728 AC	2	26 DESSER PL.	R2 / 15	87,800 87,200 175,000		175,000			1	0.00 11,763.50 5,881.75
5	57 20	60X125 AVG 2S-F-S-1AG .1722 AC	2	28 DESSER PL.	R2 / 15	87,800 75,700 163,500		163,500			1	0.00 10,990.47 5,495.24
6	57 21	9061 SQ.FT. 1.5SF .2080 AC	2	30 DESSER PL.	R2 / 15	85,000 134,600 219,600		219,600			1	0.00 14,761.52 7,380.76
7	57.01 11	.0000 AC	15C	DURHAM AVE	/ 15	0 0 0		*Exempt*				0.00 0.00 0.00
8	57.01 12	70X115.5 1.5SF .1856 AC	2	387 DURHAM AVE.	R2 / 15	84,000 64,000 148,000		148,000			1	0.00 9,948.56 4,974.28
9	57.01 14	70X117.07 1.5SF .1881 AC	2	19 DESSER PL.	R2 / 15	90,000 90,600 180,600		180,600			1	0.00 11,897.94 5,948.97
10	57.01 15	.0000 AC	15C	DESSER PL	/ 15	0 0 0		*Exempt*				0.00 0.00 0.00
11	57.01 26	77X100 AVG 2S-1AG 1364 SF .1768 AC	2	31 DESSER PL.	R2 / 15	82,000 108,000 190,000		190,000			1	0.00 12,771.80 6,385.90
12	57.01 27	77X100 1.5SF .1768 AC	2	29 DESSER PL.	R2 / 15	90,000 85,000 175,000		175,000			1	0.00 11,763.50 5,881.75
13	57.01 28	75X100 2S-F-S 2232 SF .1722 AC	2	21 DESSER PL.	R2 / 15	87,000 98,000 185,000		185,000			1	0.00 12,435.70 6,217.85
14	58 1.01	100X95 2SFX2UG .2181 AC	2	412 W. CHESTNUT AVE.	R2 / 14	92,000 103,000 195,000		195,000			1	0.00 13,107.90 6,553.95
Page Totals						1,067,700 1,107,000	0	2,174,700				Block: 58 Lot: 1.01

1	2	3	4	5	6	7	8	9	10	11		
Line	Block No Lot No. Qualification Account #	Land Dimensions Building Description Additional Lots Acreage	Prop Class	Owner's Name Address City State Property Location	Billing Code Zip Code Zoning/Tax Map Pg	Value	Exemptions Code Amount	Net Taxable Value	Deductions Code No Owners	Special Tax Codes	Num Units	Deduction Amt 2023 Tax 2024 1st
						Land Improvemnt Total						
1	58 2.01	70X100 1S-F-R .1607 AC	2	180 CENTER ST.	R2 / 14	81,000 60,000 141,000		141,000			1	0.00 9,478.02 4,739.01
2	58 5	50X165 2S-F-O-2UG 6 .1894 AC	2	316 W. CHESTNUT AVE.	R2 / 14	90,000 86,000 176,000		176,000			1	0.00 11,830.72 5,915.36
3	58 7	50X165 2SF1G 8 .1894 AC	2	314 W CHESTNUT AVE.	R2 / 14	88,500 70,500 159,000		159,000			1	0.00 10,687.98 5,343.99
4	58 9	50X165 1.5SF2G 10 .1894 AC	2	312 W. CHESTNUT AVE.	R2 / 14	89,000 55,000 144,000		144,000			1	0.00 9,679.68 4,839.84
5	58 11	50X165 1.5S-F-F 12 .1894 AC	2	310 W. CHESTNUT AVE.	R2 / 14	88,500 136,500 225,000		225,000			1	0.00 15,124.50 7,562.25
6	58 13	50X165 1.5S-F-F 14 .1894 AC	2	220 W. CHESTNUT AVE.	R2 / 14	88,500 61,900 150,400		150,400			1	0.00 10,109.89 5,054.95
7	58 15	50X165 1.5SS&B1G 16 .1894 AC	2	218 W. CHESTNUT AVE.	R2 / 14	90,000 65,000 155,000		155,000	V1 1		1	250.00 10,169.10 5,084.55
8	58 17	50X165 1.5S-F-F-1UG 18 .1894 AC	2	216 W. CHESTNUT AVE.	R2 / 14	88,500 78,500 167,000		167,000			1	0.00 11,225.74 5,612.87
9	58 19	50X165 1.5S-S-F 20 .1894 AC	2	214 W. CHESTNUT AVE.	R2 / 14	89,000 67,000 156,000		156,000			1	0.00 10,486.32 5,243.16
10	58 21	50X165 2SFSF 22 .1894 AC	2	212 W. CHESTNUT AVE.	R2 / 14	95,000 85,000 180,000		180,000			1	0.00 12,099.60 6,049.80
11	58 23.01	50X165 2S-F-CL 3122 SF .1894 AC	2	206 W. CHESTNUT AVE.	/	95,000 265,000 360,000		360,000			1	0.00 24,199.20 12,099.60
12	58 25	50X165 2S-F CL 3500 SF 26 .1894 AC	2	200 W. CHESTNUT AVE.	R2 / 14	124,000 173,000 297,000		297,000			1	0.00 19,964.34 9,982.17
13	58 27	50X165 1.5SF 28 .1894 AC	2	118 W. CHESTNUT AVE.	R2 / 14	88,500 63,500 152,000		152,000			1	0.00 10,217.44 5,108.72
14	58 29	50X165 IRR. 2S-F-CL 3060 SF 30 .0000 AC	2	114 W. CHESTNUT AVE.	R2 / 14	63,300 186,700 250,000		250,000			1	0.00 16,805.00 8,402.50
Page Totals				V1 250		1,258,800 1,453,600	0	2,712,400				Block: 58 Lot: 29

1	2	3	4	5	6	7	8	9	10	11		
Line	Block No Lot No. Qualification Account #	Land Dimensions Building Description Additional Lots Acreage	Prop Class	Owner's Name Address City State Property Location	Billing Code Zip Code Zoning/Tax Map Pg	Value	Exemptions Code Amount	Net Taxable Value	Deductions Code No Owners	Special Tax Codes	Num Units	Deduction Amt 2023 Tax 2024 1st
						Land Improvemnt Total						
1	58 31	53X143 1S-F-A 32 .1740 AC	4A	617 MAIN ST.	R2 / 14	92,300 56,500 148,800		148,800			1	0.00 10,002.34 5,001.17
2	58 33	50X143 1S-F-R 34 .1641 AC	2	615 MAIN ST.	R2 / 14	87,000 55,000 142,000		142,000			1	0.00 9,545.24 4,772.62
3	58 35	75X143 1S-F-R-1AG 36,37 .2462 AC	2	611 MAIN ST.	R2 / 14	97,900 77,500 175,400		175,400			1	0.00 11,790.39 5,895.20
4	58 38	50X143 2S-F-CL 39 .1641 AC	2	607 MAIN ST.	R2 / 14	120,000 230,000 350,000		350,000			1	0.00 23,527.00 11,763.50
5	58 40	103X143 1SB2G 41,42,43 .3381 AC	4A	601 MAIN ST.	R2 / 14	161,100 96,900 258,000		258,000			1	0.00 17,342.76 8,671.38
6	58 44	50X165 IRR. 2SSF1UG 2046SF 45 .0000 AC	2	109 MAPLE AVE.	R2 / 14	88,000 123,000 211,000		211,000			1	0.00 14,183.42 7,091.71
7	58 46	75X165 2S-B-L 47,48 .2841 AC	2	93 MAPLE AVE.	R2 / 14	101,000 65,000 166,000		166,000			1	0.00 11,158.52 5,579.26
8	58 49	75X165 2S-F-L 50,51 .2841 AC	2	91 MAPLE AVE.	R2 / 14	99,600 106,300 205,900		205,900			1	0.00 13,840.60 6,920.30
9	58 52	75X165 1S-F-R 53,54 .2841 AC	2	89 MAPLE AVE.	R2 / 14	99,600 65,400 165,000		165,000			1	0.00 11,091.30 5,545.65
10	58 55	75X165 1.5S-F-F 56,57 .2841 AC	2	87 MAPLE AVE.	R2 / 14	100,000 105,000 205,000		205,000			1	0.00 13,780.10 6,890.05
11	58 58	50X165 1.5S-F-F 59 .1894 AC	2	83 MAPLE AVE.	R2 / 14	88,500 77,500 166,000		166,000			1	0.00 11,158.52 5,579.26
12	58 60	75X165 2SF2G 61,62 .2841 AC	2	77 MAPLE AVE.	R2 / 18	100,000 85,000 185,000		185,000			2	0.00 12,435.70 6,217.85
13	58 63	75X165 2SF1G 64,65 .2841 AC	2	73 MAPLE AVE.	R2 / 14	99,600 53,300 152,900		152,900			1	0.00 10,277.94 5,138.97
14	58 66	50X165 2S-F-L-1AG 67 .1894 AC	2	67 MAPLE AVE.	R2 / 14	90,000 103,000 193,000		193,000			1	0.00 12,973.46 6,486.73
Page Totals						1,424,600 1,299,400	0	2,724,000				Block: 58 Lot: 66

1	2	3		4		5	6	7	8	9	10	11
Line	Block No Lot No. Qualification Account #	Land Dimensions Building Description Additional Lots Acreage	Prop Class	Owner's Name Address City State Property Location	Billing Code Zip Code Zoning/Tax Map Pg	<u>Value</u>	Exemptions Code Amount	Net Taxable Value	Deductions Code No Owners	Special Tax Codes	Num Units	Deduction Amt 2023 Tax 2024 1st
						Land Improvemnt Total						
1	58 68	50X165 2SFF 2696 SF 69 .1894 AC	2	63 MAPLE AVE.	R2 / 14	88,500 154,900 243,400		243,400			1	0.00 16,361.35 8,180.68
2	58 70	50X155 1SF1G 71 .1779 AC	2	57 MAPLE AVE.	R2 / 14	90,000 57,000 147,000		147,000			1	0.00 9,881.34 4,940.67
3	58 72	50X165 1SF2G 73 .1894 AC	2	53 MAPLE AVE.	R2 / 14	100,000 200,000 300,000		300,000			1	0.00 20,166.00 10,083.00
4	59 1	75X120 1.5SF2G 2,3 .2066 AC	2	54 MAPLE AVE.	R2 / 14	92,000 60,600 152,600		152,600			1	0.00 10,257.77 5,128.89
5	59 4	75X120 2SFF1UG 2160 SF 5,6 .2066 AC	2	58 MAPLE AVE.	R2 / 14	92,000 108,000 200,000		200,000			1	0.00 13,444.00 6,722.00
6	59 7	50X120 2S-F-O-2AG 8 .1377 AC	2	70 MAPLE AVE.	R2 / 14	81,000 149,000 230,000		230,000			1	0.00 15,460.60 7,730.30
7	59 9	50X120 2S-F 1640SF 10 .1377 AC	2	72 MAPLE AVE.	R2 / 14	81,000 99,000 180,000		180,000			2	0.00 12,099.60 6,049.80
8	59 11	50X120 2S-F-CL 12 .1377 AC	2	76 MAPLE AVE.	R2 / 14	100,000 275,000 375,000		375,000			1	0.00 25,207.50 12,603.75
9	59 13	50X120 2S-F-CL 2995 SF 14 .1377 AC	2	80 MAPLE AVE.	R2 / 14	100,000 240,000 340,000		340,000			1	0.00 22,854.80 11,427.40
10	59 15	50X110 2S-F-CL 3148 SF 16 .1263 AC	2	84 MAPLE AVE.	R2 / 14	110,000 240,000 350,000		350,000			1	0.00 23,527.00 11,763.50
11	59 17	50X120 2S-F-L 18 .1377 AC	2	88 MAPLE AVE.	R2 / 14	81,000 115,000 196,000		196,000			1	0.00 13,175.12 6,587.56
12	59 19	50X120 2S-F-L 20 .1377 AC	2	92 MAPLE AVE.	R2 / 14	81,000 44,600 125,600		125,600			1	0.00 8,442.83 4,221.42
13	59 21	50X120 2S-F CL 3000 SF 22 .1377 AC	2	96 MAPLE AVE.	R2 / 14	100,000 215,000 315,000		315,000			1	0.00 21,174.30 10,587.15
14	59 23	50X120 2S-F-L 24 .1377 AC	2	100 MAPLE AVE.	R2 / 14	81,000 167,100 248,100		248,100			1	0.00 16,677.28 8,338.64
Page Totals						1,277,500 2,125,200	0	3,402,700				Block: 59 Lot: 23

1	2	3	4	5	6	7	8	9	10	11		
Line	Block No Lot No. Qualification Account #	Land Dimensions Building Description Additional Lots Acreage	Prop Class	Owner's Name Address City State Property Location	Billing Code Zip Code Zoning/Tax Map Pg	Value	Exemptions Code Amount	Net Taxable Value	Deductions Code No Owners	Special Tax Codes	Num Units	Deduction Amt 2023 Tax 2024 1st
						Land Improvemnt Total						
1	59 25	50X110 2S-F-CL 2553 SF 26 .1263 AC	2	104 MAPLE AVE.	R2 / 14	100,000 190,000 290,000		290,000			1	0.00 19,493.80 9,746.90
2	59 27	50X120 2S-F-L 28 .1377 AC	2	108 MAPLE AVE.	R2 / 14	81,000 49,000 130,000		130,000			1	0.00 8,738.60 4,369.30
3	59 29	50X120 2S-F-L UG 30 .1377 AC	2	112 MAPLE AVE.	R2 / 14	81,000 83,600 164,600		164,600			1	0.00 11,064.41 5,532.21
4	59 31	75X143 1.5S-OFFICE 32,33 .2462 AC	4A	587 MAIN ST.	R2 / 14	120,000 80,000 200,000		200,000			1	0.00 13,444.00 6,722.00
5	59 34	50X143 2S-CB-C 4UNITS 35 .1641 AC	2	585 MAIN ST.	R2 / 14	100,300 70,600 170,900		170,900			1	0.00 11,487.90 5,743.95
6	59 36	75X148 1S-CB 2044 SF 37,38 .2548 AC	4A	579 MAIN ST.	R2 / 14	122,000 103,000 225,000		225,000			1	0.00 15,124.50 7,562.25
7	59 39	50X148 2S-F-L-1AG .1699 AC	2	575 MAIN ST.	R2 / 14	100,000 200,000 300,000		300,000			1	0.00 20,166.00 10,083.00
8	59 40	50X128 1.5S-F-F 41 .1469 AC	2	3 TALMADGE AVE.	R2 / 14	85,000 85,000 170,000		170,000			1	0.00 11,427.40 5,713.70
9	59 42	75X127 2S-F-CL 2477 SF 43,44 .2187 AC	2	5 TALMADGE AVE.	R2 / 14	92,600 195,900 288,500		288,500			1	0.00 19,392.97 9,696.49
10	59 45	50X127 2SF1G 2742 SF 46 .1458 AC	2	7 TALMADGE AVE.	R2 / 14	100,000 115,000 215,000		215,000			1	0.00 14,452.30 7,226.15
11	59 47	88X127 2S-F-L 48,49,50.01 .2566 AC	2	9 TALMADGE AVE.	R2 / 14	97,000 54,200 151,200		151,200			1	0.00 10,163.66 5,081.83
12	59 50.02	38X125 2S AL L UG 51 .1090 AC	2	15 TALMADGE AVE.	R2 / 14	90,000 172,900 262,900		262,900			1	0.00 17,672.14 8,836.07
13	59 52	50X123 2S-F-L-1UG 53 .1412 AC	2	19 TALMADGE AVE.	R2 / 14	81,000 80,000 161,000		161,000			1	0.00 10,822.42 5,411.21
14	59 55.01	62.5X122 2SF1G .1750 AC	2	29 TALMADGE AVE	R2 / 14	86,000 100,000 186,000		186,000			1	0.00 12,502.92 6,251.46
Page Totals						1,335,900 1,579,200	0	2,915,100				Block: 59 Lot: 55.01

1	2	3	4	5	6	7	8	9	10	11		
Line	Block No Lot No. Qualification Account #	Land Dimensions Building Description Additional Lots Acreage	Prop Class	Owner's Name Address City State Property Location	Billing Code Zip Code Zoning/Tax Map Pg	Value	Exemptions Code Amount	Net Taxable Value	Deductions Code No Owners	Special Tax Codes	Num Units	Deduction Amt 2023 Tax 2024 1st
						Land Improvemnt Total						
1	59 57.01	62.5X122 2S2G .1750 AC	2	35 TALMADGE AVE.	R2 / 14	86,000 94,000 180,000		180,000	V1 2		1	250.00 11,849.60 5,924.80
2	59 60.01	62.5X122 2S-F-1G 1974 SF .1750 AC	2	41 TALMADGE AVE.	R2 / 14	100,000 145,000 245,000		245,000			1	0.00 16,468.90 8,234.45
3	59 62.01	62X122 2S-1AG .1736 AC	2	45 TALMADGE AVE.	R2 / 14	86,000 84,000 170,000		170,000			1	0.00 11,427.40 5,713.70
4	59 64	50X122 1S-F-R 65 .1400 AC	2	51 TALMADGE AVE	R2 / 14	81,000 62,000 143,000		143,000			1	0.00 9,612.46 4,806.23
5	59 66	50X122 1SF 67 .1400 AC	2	53 TALMADGE AVE.	R2 / 14	81,000 53,000 134,000		134,000			1	0.00 9,007.48 4,503.74
6	59 68	50X122 1SF 1500 SQ.FT 69 .1400 AC	2	57 TALMADGE AVE.	R2 / 14	81,000 62,000 143,000		143,000			1	0.00 9,612.46 4,806.23
7	60 10	41X107.5 2S-F-L 11 .1012 AC	2	2 SAMPSON ST.	R2 / 14	65,000 77,000 142,000		142,000			1	0.00 9,545.24 4,772.62
8	60 20	50X118 2SF 21 .1354 AC	2	1 SAMPSON ST.	R2 / 14	70,000 66,000 136,000		136,000			2	0.00 9,141.92 4,570.96
9	60 42	43X245 2SF .2419 AC	2	48 DURHAM AVE.	R2 / 14	80,000 60,000 140,000		140,000			1	0.00 9,410.80 4,705.40
10	60 44	48X249 AVG 2S-F-CL 2726 SF .2744 AC	2	52 DURHAM AVE.	R2 / 14	86,000 146,000 232,000		232,000			1	0.00 15,595.04 7,797.52
11	60 47	77X237 2S-F-L-1UG .4189 AC	2	56 DURHAM AVE.	R2 / 14	100,000 65,800 165,800		165,800			1	0.00 11,145.08 5,572.54
12	60 49	70X240 2S-F-L-2UG .3857 AC	2	64 DURHAM AVE.	R2 / 14	96,000 62,000 158,000		158,000			1	0.00 10,620.76 5,310.38
13	60 52	66X229 2SS&F1G 1878 .3470 AC	2	68 DURHAM AVE.	R2 / 14	94,000 82,700 176,700		176,700			1	0.00 11,877.77 5,938.89
14	60 53.01	8656 SF 2S-F-L-2UG .1987 AC	2	72 DURHAM AVE.	R2 / 14	92,600 147,400 240,000		240,000			1	0.00 16,132.80 8,066.40
Page Totals				V1 250		1,198,600 1,206,900	0	2,405,500				Block: 60 Lot: 53.01

1	2	3	4	5	6	7	8	9	10	11		
Line	Block No Lot No. Qualification Account #	Land Dimensions Building Description Additional Lots Acreage	Prop Class	Owner's Name Address City State Property Location	Billing Code Zip Code Zoning/Tax Map Pg	Value	Exemptions Code Amount	Net Taxable Value	Deductions Code No Owners	Special Tax Codes	Num Units	Deduction Amt 2023 Tax 2024 1st
						Land Improvemnt Total						
1	60 54.01	82X74 2S-F-O .1393 AC	2	120 CENTER ST.	R2 / 14	80,000 163,000 243,000		243,000			1	0.00 16,334.46 8,167.23
2	60 56	5.5AC SCHOOL 56.01,57.17 5.5000 AC	15A	24 DURHAM AVE.	R4 / 14	650,000 1,900,000 2,550,000		*Exempt*			1	0.00 0.00 0.00
3	60 57.01	65X219 2.5SF 9 UNITS .3268 AC	4C	535 MAIN ST.	R4 / 14	91,000 124,000 215,000		215,000			1	0.00 14,452.30 7,226.15
4	60 57.02	47X150 2SS&F .1618 AC	4C	15 ELM CT.	R4 / 14	95,900 103,500 199,400		199,400			1	0.00 13,403.67 6,701.84
5	60 57.03	47X150 2S-S-C-4UG .1618 AC	4C	17 ELM CT.	R4 / 14	97,000 90,000 187,000		187,000			1	0.00 12,570.14 6,285.07
6	60 57.05	47X100 2SS&M .1079 AC	2	2 ELM CT.	R4 / 14	80,000 85,000 165,000		165,000			1	0.00 11,091.30 5,545.65
7	60 57.06	47X100 2SS&F .1079 AC	4C	4 ELM CT.	R4 / 14	79,900 108,000 187,900		187,900			1	0.00 12,630.64 6,315.32
8	60 57.08	31X103 2S-F-L .0733 AC	2	2 TALMADGE AVE.	R4 / 14	70,000 57,000 127,000		127,000			1	0.00 8,536.94 4,268.47
9	60 57.10	31X103 2SF .0733 AC	2	4 TALMADGE AVE.	R4 / 14	70,000 75,000 145,000		145,000	W1 1		1	250.00 9,496.90 4,748.45
10	60 57.11	32X102 2SF .0749 AC	2	6 TALMADGE AVE.	R4 / 14	69,700 69,600 139,300		139,300			1	0.00 9,363.75 4,681.88
11	60 57.16	55X125 2SF .1578 AC	4C	539 MAIN ST.	R4 / 14	103,000 117,000 220,000		220,000			1	0.00 14,788.40 7,394.20
12	60 58	117X60 2S-F-L .1612 AC	2	16 DURHAM AVE.	R4 / 14	90,000 55,000 145,000		145,000			1	0.00 9,746.90 4,873.45
13	60 59	85X66 PARKING LOT .1288 AC	15D	2 DURHAM AVE.	R4 / 14	108,000 5,000 113,000		*Exempt*			1	0.00 0.00 0.00
14	60 60	40X125 2SF 1280 SF .1148 AC	2	551 MAIN ST.	R4 / 14	72,000 52,000 124,000		124,000			1	0.00 8,335.28 4,167.64
Page Totals				W1 250		998,500 1,099,100	0	2,097,600				Block: 60 Lot: 60

1	2	3		4		5	6	7	8	9	10	11	
Line	Block No Lot No. Qualification Account #	Land Dimensions Building Description Additional Lots Acreage	Prop Class	Owner's Name Address City State Property Location	Billing Code Zip Code Zoning/Tax Map Pg	<u>Value</u>	Exemptions Code Amount	Net Taxable Value	Deductions Code No Owners	Special Tax Codes	Num Units	Deduction Amt	
						Land Improvemnt Total						2023 Tax 2024 1st	
1	60 61	16X125 2S-S-W .0459 AC	2	553 MAIN ST.	R4 / 14	62,000 34,000 96,000		96,000			1	0.00 6,453.12 3,226.56	
2	60 62	16X125 2S-S-W .0459 AC	2	555 MAIN ST.	R4 / 14	62,000 34,000 96,000		96,000			1	0.00 6,453.12 3,226.56	
3	60 63	16X124 2S-S-W .0455 AC	2	557 MAIN ST.	R4 / 14	62,000 36,000 98,000		98,000			1	0.00 6,587.56 3,293.78	
4	60 64	16X124 2SB .0455 AC	2	559 MAIN ST.	R4 / 14	62,000 34,000 96,000		96,000			1	0.00 6,453.12 3,226.56	
5	60 65	16X123 2SB .0452 AC	2	561 MAIN ST.	R4 / 14	62,000 34,000 96,000		96,000			1	0.00 6,453.12 3,226.56	
6	60 66	16X122 2S-B-W .0448 AC	2	563 MAIN ST.	R2 / 14	62,000 40,000 102,000		102,000			1	0.00 6,856.44 3,428.22	
7	60 67	16X122 2S-S-W .0448 AC	2	565 MAIN ST.	R4 / 14	62,000 61,200 123,200		123,200			1	0.00 8,281.50 4,140.75	
8	60 68	16X121 2S-B-W .0444 AC	2	567 MAIN ST.	R4 / 14	61,000 46,000 107,000		107,000			1	0.00 7,192.54 3,596.27	
9	60 69	36X120 2SF 1280 SF .0992 AC	2	569 MAIN ST.	R4 / 14	80,000 60,000 140,000		140,000			1	0.00 9,410.80 4,705.40	
10	60 70	52X97 2S-F-A 71 .1158 AC	4A	1-3 ELM CT.	R4 / 14	90,000 100,000 190,000		190,000			1	0.00 12,771.80 6,385.90	
11	60 72	16X95 2SS .0349 AC	2	5 ELM CT.	R4 / 14	55,000 45,000 100,000		100,000			1	0.00 6,722.00 3,361.00	
12	60 73	16X95 2S-S-W .0349 AC	2	7 ELM CT.	R4 / 14	55,000 42,000 97,000		97,000			1	0.00 6,520.34 3,260.17	
13	60 74	16X95 2SS 1146 SF .0349 AC	2	9 ELM CT.	R4 / 14	55,000 43,600 98,600		98,600			1	0.00 6,627.90 3,313.95	
14	60 75	25X95 2S-F .0545 AC	2	11 ELM CT.	R4 / 14	63,000 72,200 135,200		135,200			1	0.00 9,088.14 4,544.07	
Page Totals						893,000 682,000	0	1,575,000				Block: 60 Lot: 75	

1	2	3		4		5	6	7	8	9	10	11
Line	Block No Lot No. Qualification Account #	Land Dimensions Building Description Additional Lots Acreage	Prop Class	Owner's Name Address City State Property Location	Billing Code Zip Code Zoning/Tax Map Pg	Value	Exemptions Code Amount	Net Taxable Value	Deductions Code No Owners	Special Tax Codes	Num Units	Deduction Amt 2023 Tax 2024 1st
						Land Improvemnt Total						
1	60 76	57X196 2S5&B 6 UNITS 77 .2565 AC	4C	531 MAIN ST.	R4 / 14	130,000 123,000 253,000		253,000			1	0.00 17,006.66 8,503.33
2	61 1	95X150 2SF2G 3 .3271 AC	2	325 DURHAM AVE.	R2 / 15	96,000 105,000 201,000		201,000			1	0.00 13,511.22 6,755.61
3	61 5	50X154 1.5S-F-F .1768 AC	2	321 DURHAM AVE	R2 / 15	90,000 110,000 200,000		200,000			1	0.00 13,444.00 6,722.00
4	61 9	100X130 2S-F-O-1AG .2984 AC	2	21 BLOOMFIELD DR.	R2 / 0015	105,000 145,000 250,000		250,000			1	0.00 16,805.00 8,402.50
5	61 13.01	62X118 1S-F-R .1680 AC	2	19 BLOOMFIELD DR.	R2 / 15	70,000 56,000 126,000		126,000			1	0.00 8,469.72 4,234.86
6	61 15.03	100X388 1S-F-R-2AG .8907 AC	2	690 NEW DURHAM RD.	R2 / 15	135,000 120,000 255,000		255,000			1	0.00 17,141.10 8,570.55
7	61 16.01	2S-F-CL 3068 SF .0000 AC	2	682 NEW DURHAM RD.	R2 / 15	130,000 230,000 360,000		360,000			1	0.00 24,199.20 12,099.60
8	61 16.02	2S-F-CL .0000 AC	2	688 NEW DURHAM RD.	R2 / 15	130,000 215,000 345,000		345,000			1	0.00 23,190.90 11,595.45
9	61 19.01	60X366 2S-F-2-2AG .5041 AC	2	355 DURHAM AVE.	R2 / 15	91,000 84,000 175,000		175,000			1	0.00 11,763.50 5,881.75
10	61 19.02	60X367 2SB2G .5055 AC	2	359 DURHAM AVE.	R2 / 15	100,000 115,000 215,000		215,000			1	0.00 14,452.30 7,226.15
11	61 19.03	60X359 2S-F-2-2AG .4945 AC	2	363 DURHAM AVE.	R2 / 15	90,200 64,300 154,500		154,500			1	0.00 10,385.49 5,192.75
12	61 20	69X113 1S-F-R-1AG .1790 AC	2	652 NEW DURHAM RD.	R2 / 15	82,800 51,400 134,200		134,200			1	0.00 9,020.92 4,510.46
13	61 21	56X100 2S-F-S-1AG .1286 AC	2	8 SHARON CT.	R2 / 15	77,300 77,400 154,700		154,700			1	0.00 10,398.93 5,199.47
14	61 22	55X100 2SF1G .1263 AC	2	12 SHARON CT.	R2 / 15	82,000 83,000 165,000		165,000			1	0.00 11,091.30 5,545.65
Page Totals						1,409,300 1,579,100	0	2,988,400				Block: 61 Lot: 22

1	2	3	4	5	6	7	8	9	10	11		
Line	Block No Lot No. Qualification Account #	Land Dimensions Building Description Additional Lots Acreage	Prop Class	Owner's Name Address City State Property Location	Billing Code Zip Code Zoning/Tax Map Pg	Value	Exemptions Code Amount	Net Taxable Value	Deductions Code No Owners	Special Tax Codes	Num Units	Deduction Amt 2023 Tax 2024 1st
						Land Improvemnt Total						
1	61 23	55X100 2S-F-S-1AG .1263 AC	2	16 SHARON CT.	R2 / 15	82,000 78,100 160,100		160,100			1	0.00 10,761.92 5,380.96
2	61 24	55X100 2SF1G .1263 AC	2	20 SHARON CT.	R2 / 15	82,000 73,000 155,000		155,000			1	0.00 10,419.10 5,209.55
3	61 25	55X100 2SF1G .1263 AC	2	24 SHARON CT.	R2 / 15	82,000 79,800 161,800		161,800	S1 1		1	250.00 10,626.20 5,313.10
4	61 26	55X100 2SF1G .1263 AC	2	28 SHARON CT.	R2 / 15	82,000 83,000 165,000		165,000			1	0.00 11,091.30 5,545.65
5	61 27 1728SQFT	58X100 2S-F-S-1AG .1331 AC	2	32 SHARON CT.	R2 / 15	84,000 81,000 165,000		165,000			1	0.00 11,091.30 5,545.65
6	61 28	65X131 2S-F-S-1AG .1955 AC	2	36 SHARON CT.	R2 / 15	86,900 98,600 185,500		185,500			1	0.00 12,469.31 6,234.66
7	61 29	59X113 2SF1G .1531 AC	2	40 SHARON CT.	R2 / 15	90,000 80,000 170,000		170,000			1	0.00 11,427.40 5,713.70
8	61 30	56X100 1.5S-F-0-1AG .1286 AC	2	44 SHARON CT.	R2 / 15	83,000 78,000 161,000		161,000			1	0.00 10,822.42 5,411.21
9	61 31	55X100 2SF1G .1263 AC	2	48 SHARON CT.	R2 / 15	82,000 83,000 165,000		165,000			1	0.00 11,091.30 5,545.65
10	61 32	61X100 2S-F-S-1AG .1400 AC	2	52 SHARON CT.	R2 / 15	85,000 72,000 157,000		157,000			1	0.00 10,553.54 5,276.77
11	61 33	54X100 2S-F-S-1AG .1240 AC	2	56 SHARON CT.	R2 / 15	82,000 98,000 180,000		180,000			1	0.00 12,099.60 6,049.80
12	61 34	63X148 2SF1G .2140 AC	2	60 SHARON CT.	R2 / 15	100,600 77,200 177,800		177,800			1	0.00 11,951.72 5,975.86
13	61 35	71X215 2SF1G .3504 AC	2	64 SHARON CT.	R2 / 15	107,000 85,000 192,000		192,000			1	0.00 12,906.24 6,453.12
14	61 36	55X100 2SF1G .1263 AC	2	68 SHARON CT.	R2 / 15	91,000 99,000 190,000		190,000			1	0.00 12,771.80 6,385.90
Page Totals				S1 250		1,219,500 1,165,700	0	2,385,200				Block: 61 Lot: 36

1	2	3		4		5	6	7	8	9	10	11
Line	Block No Lot No. Qualification Account #	Land Dimensions Building Description Additional Lots Acreage	Prop Class	Owner's Name Address City State Property Location	Billing Code Zip Code Zoning/Tax Map Pg	<u>Value</u>	Exemptions Code Amount	Net Taxable Value	Deductions Code No Owners	Special Tax Codes	Num Units	Deduction Amt 2023 Tax 2024 1st
						Land Improvemnt Total						
1	61 37	56X100 2S-F-S-1AG .1286 AC	2	72 SHARON CT.	R2 / 15	83,000 88,000 171,000		171,000			1	0.00 11,494.62 5,747.31
2	61 38	61X118 2SF1G .1652 AC	2	76 SHARON CT.	R2 / 15	90,300 79,000 169,300		169,300			1	0.00 11,380.35 5,690.18
3	61 39	59X100 2S-F-S-1AG .1354 AC	2	80 SHARON CT.	R2 / 15	83,600 66,900 150,500		150,500			1	0.00 10,116.61 5,058.31
4	61 40	55X100 2S-F-S-1AG .1263 AC	2	84 SHARON CT.	R2 / 15	82,000 80,000 162,000		162,000			1	0.00 10,889.64 5,444.82
5	61 41	55X100 2SF1G .1263 AC	2	88 SHARON CT.	R2 / 15	82,000 81,800 163,800		163,800			1	0.00 11,010.64 5,505.32
6	61 42	58X100 2S-F-S-2AG .1331 AC	2	92 SHARON CT.	R2 / 15	85,000 70,000 155,000		155,000			1	0.00 10,419.10 5,209.55
7	61 43	73X100 2S-F-F-1AG 44.01 .1676 AC	2	654 NEW DURHAM RD.	R2 / 15	80,300 63,200 143,500		143,500			1	0.00 9,646.07 4,823.04
8	61 44	60X100 2SF1G .1377 AC	2	656 NEW DURHAM RD.	R2 / 15	75,600 89,400 165,000		165,000			1	0.00 11,091.30 5,545.65
9	61 45	55X100 2SF1G .1263 AC	2	660 NEW DURHAM RD	R2 / 15	73,800 70,000 143,800		143,800			1	0.00 9,666.24 4,833.12
10	61 46	55X100 2S-F-S-1AG .1263 AC	2	664 NEW DURHAM RD	R2 / 15	73,800 77,700 151,500		151,500			1	0.00 10,183.83 5,091.92
11	61 47	59X100 2SF1G .1354 AC	2	668 NEW DURHAM RD.	R2 / 15	76,000 71,000 147,000		147,000			1	0.00 9,881.34 4,940.67
12	61 50	80X153 1.5SF2G .2810 AC	2	349 DURHAM AVE.	R2 / 15	86,500 79,500 166,000		166,000			1	0.00 11,158.52 5,579.26
13	61 51	65X150 1.5S-F-F-2AG .2238 AC	2	341 DURHAM AVE.	R2 / 15	85,000 69,900 154,900		154,900			1	0.00 10,412.38 5,206.19
14	61 52	71.12X150.13 1.5SF2G .2451 AC	2	333 DURHAM AVE.	R2 / 15	90,500 59,500 150,000		150,000			1	0.00 10,083.00 5,041.50
Page Totals						1,147,400 1,045,900	0	2,193,300				Block: 61 Lot: 52

1	2	3	4	5	6	7	8	9	10	11		
Line	Block No Lot No. Qualification Account #	Land Dimensions Building Description Additional Lots Acreage	Prop Class	Owner's Name Address City State Property Location	Billing Code Zip Code Zoning/Tax Map Pg	Value	Exemptions Code Amount	Net Taxable Value	Deductions Code No Owners	Special Tax Codes	Num Units	Deduction Amt 2023 Tax 2024 1st
						Land Improvemnt Total						
1	61.01 1	80X88 2SF1G .1616 AC	2	25 SHARON CT.	R2 / 15	87,400 68,900 156,300		156,300			1	0.00 10,506.49 5,253.25
2	61.01 2	92X87 2SF1G .1837 AC	2	31 SHARON CT.	R2 / 15	87,500 75,500 163,000		163,000			1	0.00 10,956.86 5,478.43
3	61.01 3	66X95 2SF1G .1439 AC	2	65 SHARON CT.	R2 / 15	85,000 86,000 171,000		171,000			1	0.00 11,494.62 5,747.31
4	61.01 4	66X88 2SF1G .1333 AC	2	71 SHARON CT.	R2 / 15	82,100 75,100 157,200		157,200			1	0.00 10,566.98 5,283.49
5	62 1	79X113 1S-F-R-1AG 1.01 .2049 AC	2	60 FINCH ST.	R2 / 16	81,200 79,800 161,000		161,000			1	0.00 10,822.42 5,411.21
6	62 3	79X112 2SF-1AG 2552 SF 3.01 .2031 AC	2	45 JOHN ST.	R2 / 16	81,200 138,800 220,000		220,000			1	0.00 14,788.40 7,394.20
7	62 13.01	80 X 103 2S-F-S-2AG .1892 AC	2	13 WINDY HILL RD.	R2 / 16	78,400 101,500 179,900		179,900			1	0.00 12,092.88 6,046.44
8	62 13.02	9280 SQ.FT. 2S-F-2-2AG .2130 AC	2	11 WINDY HILL RD.	R2 / 16	81,100 88,900 170,000		170,000			1	0.00 11,427.40 5,713.70
9	62 16.01	88X110 1.5S-F-F-2UG .2222 AC	2	608 NEW DURHAM RD.	R2 / 16	83,500 51,000 134,500		134,500			1	0.00 9,041.09 4,520.55
10	62 16.02	85X88 2S-F-L-2AG .1717 AC	2	85 JOHN ST.	R2 / 16	75,300 116,900 192,200		192,200			1	0.00 12,919.68 6,459.84
11	62 24.01	112X188 1.5S-2G 2974 SF .4834 AC	2	618 NEW DURHAM RD.	R2 / 16	100,000 110,000 210,000		210,000			1	0.00 14,116.20 7,058.10
12	62 30	68.2X122 1SB2G .1910 AC	2	57 FINCH ST.	R2 / 16	80,200 197,200 277,400		277,400			1	0.00 18,646.83 9,323.42
13	62 31	85 X 125 1.5SF1G .2439 AC	2	47 FINCH ST.	R2 / 16	95,500 80,300 175,800		175,800			1	0.00 10,943.42 5,471.71
14	62 32	77X113 2S-F-S-2AG .1997 AC	2	638 NEW DURHAM RD.	R2 / 16	76,400 113,600 190,000		190,000			1	0.00 12,771.80 6,385.90
Page Totals						1,174,800 1,383,500	0	2,558,300				Block: 62 Lot: 32

1	2	3		4		5	6	7	8	9	10	11
Line	Block No Lot No. Qualification Account #	Land Dimensions Building Description Additional Lots Acreage	Prop Class	Owner's Name Address City State Property Location	Billing Code Zip Code Zoning/Tax Map Pg	<u>Value</u>	Exemptions Code Amount	Net Taxable Value	Deductions Code No Owners	Special Tax Codes	Num Units	Deduction Amt 2023 Tax 2024 1st
						Land Improvemnt Total						
1	62 33	70X112 2S-F-2-2AG .1800 AC	2	636 NEW DURHAM RD.	R2 / 16	75,000 105,000 180,000		180,000			1	0.00 12,099.60 6,049.80
2	62 34	70X115 2S-F-2-2AG .1848 AC	2	634 NEW DURHAM RD.	R2 / 16	75,000 85,000 160,000		160,000			1	0.00 10,755.20 5,377.60
3	62 35	74X125 2S-F-S-2AG .2124 AC	2	624 NEW DURHAM RD.	R2 / 16	74,000 82,000 156,000		156,000			1	0.00 10,486.32 5,243.16
4	62 36	62X120 2S-F-2-2AG .1708 AC	2	15 WINDY HILL RD.	R2 / 16	78,000 97,000 175,000		175,000			1	0.00 11,763.50 5,881.75
5	62 37	62.5X120 2S-F-2-2AG .1722 AC	2	17 WINDY HILL RD.	R2 / 16	80,000 85,000 165,000		165,000			1	0.00 11,091.30 5,545.65
6	62 38	78X115 2S-F-S-2AG .2059 AC	2	19 WINDY HILL RD.	R2 / 16	81,600 94,200 175,800		175,800			1	0.00 11,817.28 5,908.64
7	62 39	79X135 2S-F-S-2AG .2448 AC	2	21 WINDY HILL RD.	R2 / 16	90,000 95,000 185,000		185,000			1	0.00 12,435.70 6,217.85
8	62 40	69X115 2S-F-2-2AG .1822 AC	2	23 WINDY HILL RD.	R2 / 16	78,300 97,200 175,500		175,500			1	0.00 11,797.11 5,898.56
9	62 41	122X100 1RR 2S-F-S-1AG .2801 AC	2	25 WINDY HILL RD.	R2 / 15	90,000 122,000 212,000		212,000			1	0.00 14,250.64 7,125.32
10	62 42	86X103 2S-F .2034 AC	2	27 WINDY HILL RD.	R2 / 15	80,000 100,000 180,000		180,000			1	0.00 12,099.60 6,049.80
11	62 43	83X119 + 1 ACRE 2S-F-2-2AG :61,13.02,53 1.0000 AC	2	24 WINDY HILL RD.	R2 / 15	99,000 90,000 189,000		189,000			1	0.00 12,704.58 6,352.29
12	62 44	73X116.42 AVG 2S-F-S-1AG .1951 AC	2	22 WINDY HILL RD.	R2 / 16	85,000 145,000 230,000		230,000			1	0.00 15,460.60 7,730.30
13	62 45	67X122 AVG 2S-F-S-1AG .1876 AC	2	20 WINDY HILL RD.	R2 / 16	80,000 145,000 225,000		225,000			1	0.00 15,124.50 7,562.25
14	62 46	122X101 AVG .2829 AC	2	18 WINDY HILL RD.	R2 / 16	75,000 95,000 170,000		170,000			1	0.00 11,427.40 5,713.70
Page Totals						1,140,900 1,437,400	0	2,578,300				Block: 62 Lot: 46

1	2	3	4	5	6	7	8	9	10	11		
Line	Block No Lot No. Qualification Account #	Land Dimensions Building Description Additional Lots Acreage	Prop Class	Owner's Name Address City State Property Location	Billing Code Zip Code Zoning/Tax Map Pg	Value	Exemptions Code Amount	Net Taxable Value	Deductions Code No Owners	Special Tax Codes	Num Units	Deduction Amt 2023 Tax 2024 1st
						Land Improvemnt Total						
1	62 50	75 X 110 2S-F-CL 3137 SF .1894 AC	2	55 JOHN ST.	R2 / 16	110,000 260,000 370,000		370,000			1	0.00 24,871.40 12,435.70
2	62 51	75X100 2S-F-2-2AG .1722 AC	2	8 WINDY HILL RD.	R2 / M16	77,500 101,100 178,600		178,600			1	0.00 12,005.49 6,002.75
3	62 52	70 X 150 2S-F-S-2AG .2410 AC	2	10 WINDY HILL RD.	R2 / 16	89,000 134,000 223,000		223,000			1	0.00 14,990.06 7,495.03
4	62 53	73X150 .2514 AC	2	12 WINDY HILL RD.	R2 / 16	88,100 99,900 188,000		188,000	V1 1		1	250.00 12,387.36 6,193.68
5	63 1	66X186 IRR. 1.5SCB2G 4.01,7.01,7.03 .0000 AC	2	305 DURHAM AVE.	R2 / 16	93,000 60,000 153,000		153,000			1	0.00 10,284.66 5,142.33
6	63 4.02	60X181 1SFO,1SFO-2UG 7.02 .2493 AC	2	311 DURHAM AVE.	R2 / 16	88,000 73,000 161,000		161,000			1	0.00 10,822.42 5,411.21
7	63 10	82X125 2SB2G .2353 AC	2	25 FINCH ST.	R2 / 16	86,100 90,900 177,000		177,000			1	0.00 11,897.94 5,948.97
8	63 12	117.5 X 125 2SFAG2 3450 .3372 AC	2	35 FINCH ST.	R2 / 16	97,000 221,200 318,200		318,200			1	0.00 20,609.65 10,304.83
9	64 2	42X139 1.5ST2G .1340 AC	2	285 DURHAM AVE.	R2 / 16	68,000 49,000 117,000		117,000			1	0.00 7,864.74 3,932.37
10	64 4	57X135 2S-L .1767 AC	2	287 DURHAM AVE.	R2 / 16	100,000 100,000 200,000		200,000			2	0.00 13,444.00 6,722.00
11	64 8	63X132 AVG 2S-F-2G 1978 SF .1909 AC	2	3 JOHN ST.	R2 / 16	70,000 100,000 170,000		170,000			1	0.00 11,427.40 5,713.70
12	64 10	64X117 2S-F-S-2UG .1719 AC	2	9 JOHN ST.	R2 / 16	75,000 75,000 150,000		150,000			1	0.00 10,083.00 5,041.50
13	64 12	74X112.5 2S-F-2-2AG .1911 AC	2	29 JOHN ST.	R2 / 16	76,000 95,000 171,000		171,000			1	0.00 11,494.62 5,747.31
14	64 14	74X112.5 1.5SF1G .1911 AC	2	33 JOHN ST.	R2 / 16	75,400 92,900 168,300		168,300			1	0.00 11,313.13 5,656.57
Page Totals				V1 250		1,193,100 1,552,000	0	2,745,100				Block: 64 Lot: 14

1	2	3	4	5	6	7	8	9	10	11		
Line	Block No Lot No. Qualification Account #	Land Dimensions Building Description Additional Lots Acreage	Prop Class	Owner's Name Address City State Property Location	Billing Code Zip Code Zoning/Tax Map Pg	Value	Exemptions Code Amount	Net Taxable Value	Deductions Code No Owners	Special Tax Codes	Num Units	Deduction Amt 2023 Tax 2024 1st
						Land Improvemnt Total						
1	64 16	92 X 112 2SST2G 16.01 .2365 AC	2	39 JOHN ST.	R2 / 16	81,800 79,900 161,700		161,700			1	0.00 10,869.47 5,434.74
2	64 18	107X113 2S-F-CL 18.01 .2776 AC	2	50 FINCH ST.	R2 / 16	115,000 265,000 380,000		380,000			1	0.00 25,543.60 12,771.80
3	64 20	67 X 112 1S-F-R-1AG .1723 AC	2	44 FINCH ST.	R2 / 16	76,900 123,100 200,000		200,000			1	0.00 13,444.00 6,722.00
4	64 22	67X112.5 2S2G 1904 SF .1730 AC	2	36 FINCH ST.	R2 / 16	80,000 105,000 185,000		185,000			1	0.00 12,435.70 6,217.85
5	64 24	108X100 AVG 2S-F-CL 2974SF .2479 AC	2	24 FINCH ST.	R2 / 16	110,000 230,000 340,000		340,000			1	0.00 22,854.80 11,427.40
6	64 26	64X126 .1851 AC	2	12 FINCH ST.	R2 / 16	89,900 91,200 181,100		181,100			1	0.00 12,173.54 6,086.77
7	64 28	84X126 AVG 2S-F-CL 3172 SF .2430 AC	2	8 FINCH ST.	R2 / 16	90,000 235,000 325,000		325,000			1	0.00 21,846.50 10,923.25
8	65 1	90X112 2S-S-X .2314 AC	2	283 DURHAM AVE.	R2 / 16	86,000 54,000 140,000		140,000			1	0.00 9,410.80 4,705.40
9	65 2	50X116 2S-S-X-1UG 3 .1331 AC	2	277 DURHAM AVE.	R2 / 16	72,000 100,000 172,000		172,000			1	0.00 11,561.84 5,780.92
10	65 4	85X119 1.5S-S-F-2UG 5,6 .2322 AC	2	271 DURHAM AVE.	R2 / 16	86,000 55,000 141,000		141,000			1	0.00 9,478.02 4,739.01
11	65 7	100X112 2S-F-2-1AG 8,9,10 .2571 AC	2	15 SMITH ST.	R2 / 16	94,000 86,000 180,000		180,000			1	0.00 12,099.60 6,049.80
12	65 11	62X112 2S-F-2-2AG 12,13.01 .1594 AC	2	17 SMITH ST.	R2 / 16	83,800 93,600 177,400		177,400			1	0.00 11,924.84 5,962.42
13	65 13.02	63X112 2S-F-2-1AG 14,15 .1620 AC	2	19 SMITH ST.	R2 / 16	90,000 65,000 155,000		155,000			1	0.00 10,419.10 5,209.55
14	65 22	127X112 1S-F-R-1AG 22.01,23,24,25 .3265 AC	2	40 JOHN ST.	R2 / 16	98,200 91,800 190,000		190,000			1	0.00 12,771.80 6,385.90
Page Totals						1,253,600 1,674,600	0	2,928,200				Block: 65 Lot: 22

1	2	3		4		5	6	7	8	9	10	11	
Line	Block No Lot No. Qualification Account #	Land Dimensions Building Description Additional Lots Acreage	Prop Class	Owner's Name Address City State Property Location	Billing Code Zip Code Zoning/Tax Map Pg	<u>Value</u>	Exemptions Code Amount	Net Taxable Value	Deductions Code No Owners	Special Tax Codes	Num Units	Deduction Amt	
						Land Improvemnt Total						2023 Tax 2024 1st	
1	65 26.01	62X112 1S-F-R .1594 AC	2	38 JOHN ST.	R2 / 16	86,900 69,200 156,100		156,100			1	0.00 10,493.04 5,246.52	
2	65 28.01 1299SQFT	62X112 2S-F-F .1594 AC	2	34 JOHN ST.	R2 / 16	75,100 62,600 137,700		137,700			1	0.00 9,256.19 4,628.10	
3	65 31	50 X 112 1S-F-R 32 .1286 AC	2	30 JOHN ST.	R2 / M16	71,000 60,000 131,000		131,000			1	0.00 8,805.82 4,402.91	
4	65 33	100X112 1S-B-R 34,35,36 .2571 AC	2	2 JOHN ST.	R2 / 16	88,600 96,400 185,000		185,000			1	0.00 12,435.70 6,217.85	
5	65 37	88X112 2S-F-2AG .2263 AC	2	25 SMITH ST.	R2 / 16	93,700 114,000 207,700		207,700			1	0.00 13,961.59 6,980.80	
6	65 38	88X112 2S-F-O .2263 AC	2	29 SMITH ST.	R2 / 16	93,700 103,000 196,700		196,700			1	0.00 13,222.17 6,611.09	
7	66 1	75.9X116 2,3 .2021 AC	1	231 DURHAM AVE	R2 / 16	98,400 0 98,400		98,400			1	0.00 6,614.45 3,307.23	
8	66 4	75X120 2S-F-CL 3650 SF 5,6 .2066 AC	2	229 DURHAM AVE.	R2 / 16	135,000 165,000 300,000		300,000			1	0.00 20,166.00 10,083.00	
9	66 7	75X124 1.5S-S-F-2UG 8,9 .2135 AC	2	227 DURHAM AVE.	R2 / 16	88,000 56,000 144,000		144,000			1	0.00 9,679.68 4,839.84	
10	66 10	46X112 1.5S-S-F-1UG 11 .1183 AC	2	133 HAMPTON ST.	R2 / 16	71,800 52,200 124,000		124,000			1	0.00 8,335.28 4,167.64	
11	66 12	56X112 1S-S-R-2UG 13,14.01 .1440 AC	2	129 HAMPTON ST.	R2 / 16	74,000 96,000 170,000		170,000			2	0.00 11,427.40 5,713.70	
12	66 14.02 1737SQFT	110X112 2S-F-L-1AG 16,18 .2828 AC	2	125 HAMPTON ST.	R2 / 16	84,000 86,000 170,000		170,000			1	0.00 11,427.40 5,713.70	
13	66 42	92X112 2S-F-CL 43,44,45 .2365 AC	2	14 SMITH ST.	R2 / 16	125,000 275,000 400,000		400,000			1	0.00 26,888.00 13,444.00	
14	66 46	75X112 2S-F-O .1928 AC	2	121 HAMPTON ST.	R2 / M16	80,900 114,600 195,500		195,500			1	0.00 13,141.51 6,570.76	
Page Totals						1,266,100 1,350,000	0	2,616,100				Block: 66 Lot: 46	

1	2	3	4	5	6	7	8	9	10	11		
Line	Block No Lot No. Qualification Account #	Land Dimensions Building Description Additional Lots Acreage	Prop Class	Owner's Name Address City State Property Location	Billing Code Zip Code Zoning/Tax Map Pg	Value	Exemptions Code Amount	Net Taxable Value	Deductions Code No Owners	Special Tax Codes	Num Units	Deduction Amt 2023 Tax 2024 1st
						Land Improvemnt Total						
1	66 47	79X112 2S-F-0-1AG .2031 AC	2	111 HAMPTON ST.	R2 / M16	90,000 95,000 185,000		185,000			1	0.00 12,435.70 6,217.85
2	66 48	73X112 2S-F-1AG .1877 AC	2	28 SMITH ST.	R2 / 16	85,000 110,000 195,000		195,000			1	0.00 13,107.90 6,553.95
3	66 49	67X112 2S-F-F .1723 AC	2	24 SMITH ST.	R2 / 16	85,100 103,000 188,100		188,100			1	0.00 12,644.08 6,322.04
4	66 50	66X112 2S-F-0-1AG .1697 AC	2	20 SMITH ST.	R2 / 16	86,000 100,000 186,000		186,000			1	0.00 12,502.92 6,251.46
5	66 51	66X112 2S-F-0 .1697 AC	2	18 SMITH ST.	R2 / 16	85,100 103,000 188,100		188,100			1	0.00 12,644.08 6,322.04
6	67 24.01	75X128 1.5S-F-F-2UG .2204 AC	2	600 NEW DURHAM RD.	R2 / 16	85,000 47,000 132,000		132,000			1	0.00 8,873.04 4,436.52
7	67 25	75X136 1S-CB-2UG .2342 AC	2	596 NEW DURHAM RD.	R2 / 16	87,000 86,000 173,000		173,000			1	0.00 11,629.06 5,814.53
8	67 26	75X145 1.5S-F-F .2497 AC	2	592 NEW DURHAM RD.	R2 / 16	88,100 54,900 143,000		143,000			1	0.00 9,612.46 4,806.23
9	67 43.01	100X105 2S AL L .2410 AC	2	64 JOHN ST.	R2 / 16	86,200 216,100 302,300		302,300			1	0.00 20,320.61 10,160.31
10	67 47	100X106 2SB2G 1820 SF 47.01 .2433 AC	2	50 JOHN ST.	R2 / 16	98,000 98,000 196,000		196,000			1	0.00 13,175.12 6,587.56
11	67 48	77X105 1SB2G .1856 AC	2	56 JOHN ST.	R2 / 16	78,100 94,900 173,000		173,000			1	0.00 11,629.06 5,814.53
12	67 51	69X120 2S-L-1G 2804 SF .1901 AC	2	33 SMITH ST.	R2 / 16	90,000 175,000 265,000		265,000			1	0.00 17,813.30 8,906.65
13	67 52	69X120 2S-F-L-3040 SF .1901 AC	2	37 SMITH ST.	R2 / 16	90,000 192,000 282,000		282,000			1	0.00 18,956.04 9,478.02
14	67 53	69X120 2S-F-L-2AG .1901 AC	2	41 SMITH ST.	R2 / 16	100,000 133,600 233,600		233,600			1	0.00 15,702.60 7,851.30
Page Totals						1,233,600 1,608,500	0	2,842,100				Block: 67 Lot: 53

1	2	3	4	5	6	7	8	9	10	11		
Line	Block No Lot No. Qualification Account #	Land Dimensions Building Description Additional Lots Acreage	Prop Class	Owner's Name Address City State Property Location	Billing Code Zip Code Zoning/Tax Map Pg	Value	Exemptions Code Amount	Net Taxable Value	Deductions Code No Owners	Special Tax Codes	Num Units	Deduction Amt 2023 Tax 2024 1st
						Land Improvemnt Total						
1	67 54	69X120 2S-L-2G 3111SF .1901 AC	2	45 SMITH ST.	R2 / 16	95,000 170,000 265,000		265,000			1	0.00 17,813.30 8,906.65
2	67 55	75X100 2S-F-L-2AG .1722 AC	2	49 SMITH ST.	R2 / 16	85,000 140,000 225,000		225,000			1	0.00 15,124.50 7,562.25
3	67 56	75X100 2S-F-L-2AG .1722 AC	2	53 SMITH ST.	R2 / 16	85,000 170,000 255,000		255,000			1	0.00 17,141.10 8,570.55
4	67 57	150X125 1S-F-R-2AG .4304 AC	2	76 JOHN ST.	R2 / 16	95,000 155,000 250,000		250,000			1	0.00 16,805.00 8,402.50
5	68 1	67X125 2SF2UG 2,3,48.01 .1923 AC	2	95 HAMPTON ST.	R2 / 16	67,300 82,700 150,000		150,000			1	0.00 10,083.00 5,041.50
6	68 4	83 X 125 1.5S-F-F 5,6,47.01 .2382 AC	2	85 HAMPTON ST.	R2 / 16	95,000 110,000 205,000		205,000			1	0.00 13,780.10 6,890.05
7	68 7	50X224 1S-F-R-1AG-2UG 8,33,34 .2571 AC	2	79 HAMPTON ST.	R2 / 16	73,000 76,000 149,000		149,000			1	0.00 10,015.78 5,007.89
8	68 9	225X225 CHURCH 10-17, 25-32 1.1622 AC	15D	45 HAMPTON ST.	R2 / 16	995,000 875,000 1,870,000		*Exempt*			1	0.00 0.00 0.00
9	68 18	119X113 CHURCH 19,20,21,22,23,24 .3087 AC	15D	31 HAMPTON ST.	R2 / 16	225,000 175,000 400,000		*Exempt*			1	0.00 0.00 0.00
10	68 45	72X112 2S-F-1AG .1851 AC	2	32 SMITH ST.	R2 / 16	90,000 110,000 200,000		200,000			1	0.00 13,444.00 6,722.00
11	68 46	75X112 2S-F-L-1AG .1928 AC	2	105 HAMPTON ST.	R2 / M16	84,700 99,300 184,000		184,000			1	0.00 12,368.48 6,184.24
12	68 47	75X100 2SF2G 2671 SF 2671SQFT .1722 AC	2	38 SMITH ST.	R2 / 16	85,000 135,000 220,000		220,000			1	0.00 14,788.40 7,394.20
13	68 48	75X100 2SF2G .1722 AC	2	36 SMITH ST.	R2 / M16	85,000 145,000 230,000		230,000			1	0.00 15,460.60 7,730.30
14	69 91	50X96 2S-F-F-1UG 92 .1102 AC	2	540 NEW DURHAM RD.	R2 / 17	67,000 76,000 143,000		143,000			1	0.00 9,612.46 4,806.23
Page Totals						1,007,000 1,469,000	0	2,476,000				Block: 69 Lot: 91

1	2	3	4	5	6	7	8	9	10	11		
Line	Block No Lot No. Qualification Account #	Land Dimensions Building Description Additional Lots Acreage	Prop Class	Owner's Name Address City State Property Location	Billing Code Zip Code Zoning/Tax Map Pg	Value	Exemptions Code Amount	Net Taxable Value	Deductions Code No Owners	Special Tax Codes	Num Units	Deduction Amt 2023 Tax 2024 1st
						Land Improvemnt Total						
1	69 95	50X100 1.5SF 96 .1148 AC	2	11 OLIVER ST.	R2 / 17	67,500 63,000 130,500		130,500			1	0.00 8,772.21 4,386.11
2	69 97	50X100 1SCB 1728 SQ.FT 98 .1148 AC	4B	15 OLIVER ST.	B3 / 17	85,000 35,000 120,000		120,000			1	0.00 8,066.40 4,033.20
3	69 99	50X100 100 .1148 AC	4A	19 OLIVER ST.	B3 / 17	85,000 35,000 120,000		120,000			1	0.00 8,066.40 4,033.20
4	69 101	75X100 102,103 .1722 AC	1	OLIVER ST.	B3 / 17	77,000 0 77,000		77,000			1	0.00 5,175.94 2,587.97
5	69 104	50X100 PAVING 105 .1148 AC	4A	OLIVER ST.	B3 / 17	43,000 3,000 46,000		46,000			1	0.00 3,092.12 1,546.06
6	69 125.01	117 X 200 IRREG. 1.5SF1G 93,94 .0000 AC	2	560 NEW DURHAM RD.	R2 / 17	95,000 70,000 165,000		165,000			1	0.00 11,091.30 5,545.65
7	69 125.05	75X117 15-CB-B .2014 AC	4A	40 HAMPTON ST.	B3 / 17	99,000 75,400 174,400		174,400			1	0.00 11,427.40 5,713.70
8	69 125.06	0.74 ACRES 1S-CB-B .7400 AC	4B	50 HAMPTON ST.	B3 / 17	150,000 140,000 290,000		290,000			1	0.00 19,493.80 9,746.90
9	69 125.07	5.07AC VIDAS PARK 5.0700 AC	15C	DURHAM AVE.	LI / 17	3,000,000 0 3,000,000		*Exempt*			1	0.00 0.00 0.00
10	69 125.031	6960 SF 2S-F-CL 2900 SF .1598 AC	2	38 HAMPTON ST.	R2 / 17	110,000 150,000 260,000		260,000			1	0.00 17,477.20 8,738.60
11	69 125.041	7196 SF 2S-F-CL 2900 SF .1652 AC	2	38-A HAMPTON ST.	R2 / 17	110,000 150,000 260,000		260,000			1	0.00 17,477.20 8,738.60
12	70 53	25X110 .0631 AC	15C	NEW DURHAM RD.	B3 / 17	9,600 0 9,600		*Exempt*			1	0.00 0.00 0.00
13	70 54	50X100 1.5S-F-F-1AG 55 .1148 AC	2	504 NEW DURHAM RD.	R6 / 17	70,000 82,000 152,000		152,000			1	0.00 10,217.44 5,108.72
14	70 56	70X100 1S-F-R-1AG 57,58 .1607 AC	2	512 NEW DURHAM RD.	/	80,000 90,000 170,000		170,000			1	0.00 11,427.40 5,713.70
Page Totals						1,071,500 893,400	0	1,964,900				Block: 70 Lot: 56

1	2	3	4	5	6	7	8	9	10	11		
Line	Block No Lot No. Qualification Account #	Land Dimensions Building Description Additional Lots Acreage	Prop Class	Owner's Name Address City State Property Location	Billing Code Zip Code Zoning/Tax Map Pg	Value	Exemptions Code Amount	Net Taxable Value	Deductions Code No Owners	Special Tax Codes	Num Units	Deduction Amt 2023 Tax 2024 1st
						Land Improvemnt Total						
1	70 59 1228SQFT	50X100 1.5SF1G 60 .1148 AC	2	520 NEW DURHAM RD.	/	68,000 65,000 133,000		133,000			1	0.00 8,940.26 4,470.13
2	70 61	50X100 1.5SF1G 62 .1148 AC	2	1 ADAMS ST.	B3 / 17	70,000 85,000 155,000		155,000			1	0.00 10,419.10 5,209.55
3	70 63	50X100 3 FAM. 64 .1148 AC	2	15 ADAMS ST.	/	69,000 136,000 205,000		205,000			1	0.00 13,780.10 6,890.05
4	70 65	75X100 1SCB 66,67 .1722 AC	4A	19 ADAMS ST.	/	128,000 102,000 230,000		230,000			1	0.00 15,460.60 7,730.30
5	70 68	100X100 1SCBB 69,70,71 .2296 AC	4A	25 ADAMS ST.	B3 / 17	107,000 128,000 235,000		235,000			1	0.00 15,796.70 7,898.35
6	70 80	150X100 1S-CB-A 81,82,83,84,85 .3444 AC	4A	26 OLIVER ST.	B3 / 17	204,000 186,000 390,000		390,000			1	0.00 26,215.80 13,107.90
7	70 86	75X100 87,88 .1722 AC	1	16 OLIVER ST.	B3 / 17	77,000 0 77,000		77,000			1	0.00 5,175.94 2,587.97
8	70 89	50X100 1.5SF 90 .1148 AC	2	10 OLIVER ST.	/	68,000 61,000 129,000		129,000			1	0.00 8,671.38 4,335.69
9	71 37.01	6.5989 ACRES 6.5989 AC	4A	700 MIDDLESEX AVE.	R6B3 /	750,000 200,000 950,000		950,000		S01	1	0.00 66,158.00 33,079.00
10	71 37.02	4.4779 ACRES SPRTSPLX 4.4779 AC	4A	215 DURHAM AVE.	R6B3 /	510,000 2,190,000 2,700,000		2,700,000		S01	1	0.00 188,028.00 94,014.00
11	72 33	34848 SQ.FT. 1SCB/ 12280 SF 34,35,39,40,41,42 .8000 AC	4A	740 MIDDLESEX AVE.	B3 / 17	152,000 750,000 902,000		902,000			1	0.00 60,632.44 30,316.22
12	72 36	157X218 2S-F-A 37,38 .7857 AC	4A	400 NEW DURHAM RD.	B3 / 17	120,000 160,000 280,000		280,000			1	0.00 18,821.60 9,410.80
13	72 48	100X133 DEMO 2023 49,50,51,52 .3053 AC	1	434 NEW DURHAM RD.	B3 / 17	92,000 0 92,000		92,000			1	0.00 8,738.60 4,369.30
14	73 5.02	63X104 1SF1G 6,7,8 .1504 AC	2	123 BRIDGE ST.	/	75,000 80,000 155,000		155,000	V1 2		1	250.00 10,169.10 5,084.55
Page Totals				V1 250		2,490,000 4,143,000	0	6,633,000				Block: 73 Lot: 5.02

1	2	3		4		5	6	7	8	9	10	11
Line	Block No Lot No. Qualification Account #	Land Dimensions Building Description Additional Lots Acreage	Prop Class	Owner's Name Address City State Property Location	Billing Code Zip Code Zoning/Tax Map Pg	<u>Value</u>	Exemptions Code Amount	Net Taxable Value	Deductions Code No Owners	Special Tax Codes	Num Units	Deduction Amt 2023 Tax 2024 1st
						Land Improvemnt Total						
1	73 9	20 X 102 .0468 AC	1	BRIDGE ST	/	10,000 0 10,000		10,000			1	0.00 672.20 336.10
2	73 10	120 X 100 1.5S-B-F-2UG 11,12,13,14,15 .2755 AC	2	117 BRIDGE ST.	R2 / 18	91,800 98,200 190,000		190,000			1	0.00 12,771.80 6,385.90
3	73 16	120X111 1.5SF 17,18,19,20,21 .3058 AC	2	1 CONNER AVE	/	97,300 285,600 382,900		382,900			1	0.00 25,738.55 12,869.28
4	73 22	108X100 AVG 2S-F-S-1AG .2479 AC	2	9 CONNOR AVE.	R2 / 18	88,000 90,000 178,000		178,000			1	0.00 11,965.16 5,982.58
5	73 23	77X105 2S-F-S-1AG .1856 AC	2	15 CONNOR AVE.	/	80,000 83,000 163,000		163,000			1	0.00 10,956.86 5,478.43
6	73 24	55X110 AVG 2S-F-S-1AG .1389 AC	2	11 DENISE CT.	R2 / 18	80,900 95,100 176,000		176,000			1	0.00 11,830.72 5,915.36
7	73 25	55X101.2 1.5SF1G .1278 AC	2	17 DENISE CT.	/	80,000 92,000 172,000		172,000			1	0.00 11,561.84 5,780.92
8	73 26	61.38X100 1.5SF1G .1409 AC	2	25 DENISE CT.	/	84,800 114,500 199,300		199,300			1	0.00 13,396.95 6,698.48
9	73 27	65X100 1.5SF1G .1492 AC	2	23 CONNOR AVE.	/	80,000 101,000 181,000		181,000	S1 1		1	250.00 11,916.82 5,958.41
10	73 28	78X100 2SF1G .1791 AC	2	29 CONNOR AVE.	/	77,500 86,500 164,000		164,000			1	0.00 11,024.08 5,512.04
11	73 29	80X109 1.5SF1G .2002 AC	2	12 RENNINGER RD.	/	82,000 91,000 173,000		173,000	V1 2		1	250.00 11,379.06 5,689.53
12	73 30	85X105 2S-F-S-1AG .2049 AC	2	18 RENNINGER RD.	R2 / 18	90,000 110,000 200,000		200,000			1	0.00 13,444.00 6,722.00
13	73 31	138X90 2S-F-S2AG .2851 AC	2	24 RENNINGER RD.	R2 / 18	88,500 111,500 200,000		200,000			1	0.00 13,444.00 6,722.00
14	73 44	67X107 1.5SCB1G 1290SF .1646 AC	2	629 NEW DURHAM RD.	/	72,000 53,000 125,000		125,000			1	0.00 8,402.50 4,201.25
Page Totals				V1 250 S1 250		1,102,800 1,411,400	0	2,514,200				Block: 73 Lot: 44

1	2	3	4	5	6	7	8	9	10	11		
Line	Block No Lot No. Qualification Account #	Land Dimensions Building Description Additional Lots Acreage	Prop Class	Owner's Name Address City State Property Location	Billing Code Zip Code Zoning/Tax Map Pg	Value	Exemptions Code Amount	Net Taxable Value	Deductions Code No Owners	Special Tax Codes	Num Units	Deduction Amt 2023 Tax 2024 1st
						Land Improvemnt Total						
1	73 51	78X156 AVG 1S-F-R-1AG .2793 AC	2	635 NEW DURHAM RD.	R2 / 18	90,000 120,000 210,000		210,000			1	0.00 14,116.20 7,058.10
2	73 52.01	75X120 1SF1G .2066 AC	2	641 NEW DURHAM RD.	/	90,000 80,000 170,000		170,000			1	0.00 11,427.40 5,713.70
3	73 54	71X108 2S-F-CL-2560 SF 2560SQFT .1760 AC	2	645 NEW DURHAM RD.	R2 / 18	83,000 112,000 195,000		195,000			1	0.00 13,107.90 6,553.95
4	73 55	130X257 1.5SF1G&1SCB .7670 AC	2	651-653 NEW DURHAM RD.	/	101,000 69,000 170,000		170,000			1	0.00 11,427.40 5,713.70
5	74 20	64 X 150 2S-F-L-1AG .2204 AC	2	18 GINESI CT.	/ 18	101,000 104,000 205,000		205,000			1	0.00 13,780.10 6,890.05
6	74 21	64X150 2SFIG .2204 AC	2	14 GINESI CT.	/	96,700 99,800 196,500		196,500			1	0.00 13,208.73 6,604.37
7	74 22	63 X 155 2SFIG .2242 AC	2	10 GINESI CT.	/	101,000 115,000 216,000		216,000			1	0.00 14,519.52 7,259.76
8	74 23	64 X 155 2SFIG .2277 AC	2	6 GINESI CT.	R2 /	96,000 92,000 188,000		188,000	V1 2		1	250.00 12,387.36 6,193.68
9	74 24	63 X 150 2S-F-L-1AG .2169 AC	2	4 GINESI CT.	R2 / 18	84,700 96,700 181,400		181,400			1	0.00 12,193.71 6,096.86
10	74 25	73 X 100 2-F-2-2AG .1676 AC	2	2 GINESI CT.	R2 / 18	71,400 87,800 159,200		159,200			1	0.00 10,701.42 5,350.71
11	74 26	80X105 AVG 2S-F-L-2AG .1928 AC	2	673 NEW DURHAM RD.	R2 / 18	90,000 125,000 215,000		215,000			1	0.00 14,452.30 7,226.15
12	74 27	190X68 2S-F-S-1AG 1669SQFT .2966 AC	2	661 NEW DURHAM RD.	R2 / 18	98,000 95,200 193,200		193,200			1	0.00 12,986.90 6,493.45
13	74 28	65X142 2SF1G .2119 AC	2	25 RENNINGER RD.	R2 / 18	85,000 102,000 187,000		187,000			1	0.00 12,570.14 6,285.07
14	74 29	70X115 2S-F-S-1AG .1848 AC	2	21 RENNINGER RD.	R2 / 18	80,000 106,100 186,100		186,100			1	0.00 12,234.04 6,117.02
Page Totals				V1 250		1,267,800 1,404,600	0	2,672,400				Block: 74 Lot: 29

1	2	3	4	5	6	7	8	9	10	11		
Line	Block No Lot No. Qualification Account #	Land Dimensions Building Description Additional Lots Acreage	Prop Class	Owner's Name Address City State Property Location	Billing Code Zip Code Zoning/Tax Map Pg	Value	Exemptions Code Amount	Net Taxable Value	Deductions Code No Owners	Special Tax Codes	Num Units	Deduction Amt 2023 Tax 2024 1st
						Land Improvemnt Total						
1	74 30	75X100 1.5SF1G .1722 AC	2	15 RENNINGER RD.	/	76,500 93,900 170,400		170,400			1	0.00 11,454.29 5,727.15
2	74 31	160X92 1.5SF1G .3379 AC	2	11 RENNINGER RD.	/	98,000 138,200 236,200		236,200			1	0.00 15,877.36 7,938.68
3	74 32	75X100 AVG 2S-F-S-1AG .1722 AC	2	43 CONNOR AVE.	/	81,000 89,000 170,000		170,000	S1		1	250.00 11,177.40 5,588.70
4	74 33	71X100 AVG 2S-F-S-1AG .1630 AC	2	49 CONNOR AVE.	R2 / 18	80,000 93,000 173,000		173,000			1	0.00 11,629.06 5,814.53
5	74 34	50X115 AVG 2S-F-S-1AG .1320 AC	2	55 CONNOR AVE.	R2 / 18	87,000 115,000 202,000		202,000			1	0.00 13,578.44 6,789.22
6	74 35	.0000 AC	15C	CONNOR AVE	/ 18	0 0 0		*Exempt*				0.00 0.00 0.00
7	75 28	75X100 1.5SF2G .1722 AC	2	9 EDITH AVE.	/	80,000 93,000 173,000		173,000			1	0.00 11,629.06 5,814.53
8	75 29	125X137 2S-F-S-1AG .3931 AC	2	16 CONNOR AVE.	R2 / 18	83,500 93,300 176,800		176,800	V1 2		1	250.00 11,634.50 5,817.25
9	75 30	65X137 1.5SF2G .2044 AC	2	24 CONNOR AVE.	/	86,000 84,000 170,000		170,000			1	0.00 11,427.40 5,713.70
10	75 31	65X137 1.5SF2G .2044 AC	2	30 CONNOR AVE.	/	85,200 95,000 180,200		180,200			1	0.00 12,113.04 6,056.52
11	75 32	65X137 2S-F-S-1AG .2044 AC	2	34 CONNOR AVE.	R2 / 18	90,500 100,800 191,300		191,300			1	0.00 12,859.19 6,429.60
12	75 33	56X140 AVG 2S-F-S-1AG .1800 AC	2	40 CONNOR AVE.	R2 / 18	94,800 85,100 179,900		179,900			1	0.00 12,092.88 6,046.44
13	75 34	70X116 1.5SF2G .1864 AC	2	44 CONNOR AVE.	/	90,600 100,300 190,900		190,900			1	0.00 12,832.30 6,416.15
14	75 35	68X113 2S-F-S-1AG .1764 AC	2	70 CONNOR AVE.	R2 / 18	91,600 148,200 239,800		239,800			1	0.00 16,119.36 8,059.68
Page Totals				V1 250 S1 250		1,124,700 1,328,800	0	2,453,500				Block: 75 Lot: 35

1	2	3		4		5	6	7	8	9	10	11
Line	Block No Lot No. Qualification Account #	Land Dimensions Building Description Additional Lots Acreage	Prop Class	Owner's Name Address City State Property Location	Billing Code Zip Code Zoning/Tax Map Pg	Value	Exemptions Code Amount	Net Taxable Value	Deductions Code No Owners	Special Tax Codes	Num Units	Deduction Amt 2023 Tax 2024 1st
						Land Improvemnt Total						
1	75 36	76X116 2S-F-S-1AG .2024 AC	2	69 EDITH AVE.	/	92,000 89,900 181,900		181,900			1	0.00 12,227.32 6,113.66
2	75 37	75X105 1.5SF2G .1808 AC	2	45 EDITH AVE.	/	91,000 92,000 183,000		183,000			1	0.00 12,301.26 6,150.63
3	75 38	65X142 1.5SF1G 1426 SF .2119 AC	2	39 EDITH AVE.	/	100,000 95,000 195,000		195,000			1	0.00 13,107.90 6,553.95
4	75 39	68X142 2SFS1AG 1498SF .2217 AC	2	33 EDITH AVE.	R2 / 18	95,300 85,800 181,100		181,100			1	0.00 12,173.54 6,086.77
5	75 40	65X142 1.5SB2G .2119 AC	2	27 EDITH AVE.	R2 / 18	110,000 75,000 185,000		185,000			1	0.00 12,435.70 6,217.85
6	75 41	125X142 1.5SCB2G .4075 AC	2	21 EDITH AVE.	/	99,100 94,000 193,100		193,100			1	0.00 12,980.18 6,490.09
7	75 42	70X94 2SF2G 2924 SQFT .1511 AC	2	15 EDITH AVE.	/	90,000 176,000 266,000		266,000			1	0.00 17,880.52 8,940.26
8	76 28	75X100 2SF2G .1722 AC	2	87 BRIDGE ST.	/	78,000 77,000 155,000		155,000			1	0.00 10,419.10 5,209.55
9	76 29	75X100 1.5SF2G .1722 AC	2	93 BRIDGE ST.	/	80,000 75,000 155,000		155,000			1	0.00 10,419.10 5,209.55
10	76 30	75X100 2S-F-S-1AG .1722 AC	2	4 CONNOR AVE.	R2 / 18	77,000 100,000 177,000		177,000			1	0.00 11,897.94 5,948.97
11	76 31	94X115 2S-F-S-1AG .2482 AC	2	8 EDITH AVE.	R2 / 18	83,000 212,000 295,000		295,000			1	0.00 19,829.90 9,914.95
12	76 32	70X150 1.5SF2G .2410 AC	2	12 EDITH AVE.	/	102,000 98,000 200,000		200,000			1	0.00 13,444.00 6,722.00
13	76 33	70X120 2S-F-S-1AG .1928 AC	2	16 EDITH AVE.	R2 / 18	90,600 88,400 179,000		179,000			1	0.00 12,032.38 6,016.19
14	76 34	60X124 2SF2G .1708 AC	2	20 EDITH AVE.	R2 / 18	100,200 87,500 187,700		187,700			1	0.00 12,617.19 6,308.60
Page Totals						1,288,200 1,445,600	0	2,733,800				Block: 76 Lot: 34

1	2	3		4		5	6	7	8	9	10	11
Line	Block No Lot No. Qualification Account #	Land Dimensions Building Description Additional Lots Acreage	Prop Class	Owner's Name Address City State Property Location	Billing Code Zip Code Zoning/Tax Map Pg	Value	Exemptions Code Amount	Net Taxable Value	Deductions Code No Owners	Special Tax Codes	Num Units	Deduction Amt 2023 Tax 2024 1st
						Land Improvemnt Total						
1	76 35	70X123 1.5SM2G 1460SF .1977 AC	2	26 EDITH AVE.	/	93,000 83,000 176,000		176,000			1	0.00 11,830.72 5,915.36
2	76 36	70X122 1.5SCB2G .1961 AC	2	32 EDITH AVE.	/	94,000 106,000 200,000		200,000			1	0.00 13,444.00 6,722.00
3	76 37	70X121 1.5SF2G .1944 AC	2	36 EDITH AVE.	R2 /	92,400 82,300 174,700		174,700	V1 2		1	250.00 11,493.33 5,746.67
4	76 38	70X121 2SF2G 2124 SF .1944 AC	2	42 EDITH AVE.	/	92,400 122,100 214,500		214,500			1	0.00 14,418.69 7,209.35
5	76 39	60X120 2SF2G .1653 AC	2	48 EDITH AVE.	/	92,400 109,600 202,000		202,000			1	0.00 13,578.44 6,789.22
6	76 40	.0000 AC	15C	EDITH AVE	/ 18	0 0 0		*Exempt*				0.00 0.00 0.00
7	76 41	.0000 AC	15C	EDITH AVE	/ 18	0 0 0		*Exempt*				0.00 0.00 0.00
8	76 43	92X225 1.5S-F-F .4752 AC	2	81 BRIDGE ST.	R2 / 18	91,000 67,000 158,000		158,000			1	0.00 10,620.76 5,310.38
9	76 44	100X100 1SM1G .2296 AC	2	79 BRIDGE ST.	/	80,000 66,000 146,000		146,000			1	0.00 9,814.12 4,907.06
10	76 45	2.270 2.2700 AC	1	BRIDGE ST.	/ M18	45,400 0 45,400		45,400			1	0.00 3,051.79 1,525.90
11	78 2	102X160 2S-F-2AG .3747 AC	2	577 NEW DURHAM RD.	R2 / 19	108,000 109,000 217,000		217,000			1	0.00 14,586.74 7,293.37
12	78 3.01	87X124 2S-F-L .2477 AC	2	567 NEW DURHAM RD.	R2 / 19	105,000 48,000 153,000		153,000			1	0.00 10,284.66 5,142.33
13	78 3.02	63X124 2SF2G .1793 AC	2	29 HAMPTON ST.	R2 / 19	74,800 135,000 209,800		209,800			1	0.00 14,102.76 7,051.38
14	78 4	86X201 1S-F-R-1AG .3968 AC	2	27 HAMPTON ST.	R2 / 19	101,900 80,100 182,000		182,000			1	0.00 12,234.04 6,117.02
Page Totals				V1 250		1,070,300 1,008,100	0	2,078,400				Block: 78 Lot: 4

1	2	3		4		5	6	7	8	9	10	11
Line	Block No Lot No. Qualification Account #	Land Dimensions Building Description Additional Lots Acreage	Prop Class	Owner's Name Address City State Property Location	Billing Code Zip Code Zoning/Tax Map Pg	Value	Exemptions Code Amount	Net Taxable Value	Deductions Code No Owners	Special Tax Codes	Num Units	Deduction Amt 2023 Tax 2024 1st
						Land Improvemnt Total						
1	78 5	64X187 1.5SF .2747 AC	2	25 HAMPTON ST.	/	80,000 98,200 178,200		178,200			2	0.00 11,978.60 5,989.30
2	78 13	1.13 ACRES 1.1300 AC	15C	HAMPTON PARK	/ 19	213,000 0 213,000		*Exempt*			1	0.00 0.00 0.00
3	78 30	65X98 2S-F-CL 2170 SF .1462 AC	2	58 MICHAEL DR.	/	100,000 150,000 250,000		250,000			1	0.00 16,805.00 8,402.50
4	78 31	60X80 1.5S-F-F-1AG .1102 AC	2	52 MICHAEL DR.	R2 / 19	77,300 69,700 147,000		147,000			1	0.00 9,881.34 4,940.67
5	78 32	64X85 1.5SF1G .1249 AC	2	48 MICHAEL DR.	/	81,000 60,000 141,000		141,000			1	0.00 9,478.02 4,739.01
6	78 33	89X75 2S-F-CL 2710SF .1532 AC	2	42 MICHAEL DR.	R2 / 19	100,000 150,000 250,000		250,000			1	0.00 16,805.00 8,402.50
7	78 34	51X110 1RR 1.5S-F-F-1AG .1288 AC	2	2 LYNN CIRCLE	R2 / 19	85,000 82,000 167,000		167,000			1	0.00 11,225.74 5,612.87
8	78 35	55X115 AVG 1.5S-F-F-1AG .1452 AC	2	4 LYNN CIRCLE	R2 / 19	86,900 74,900 161,800		161,800			1	0.00 10,876.20 5,438.10
9	78 36	54X95 1RR 2SFF1AG 2468SF .1178 AC	2	6 LYNN CIRCLE	R2 / 19	80,000 148,000 228,000		228,000			1	0.00 15,326.16 7,663.08
10	78 37	46X125 AVG 1.5S-F-F-1AG .1320 AC	2	8 LYNN CIRCLE	R2 / 19	84,500 84,000 168,500		168,500			1	0.00 11,326.57 5,663.29
11	78 38	72X93 1.5S-F-F-1AG .1537 AC	2	26 MICHAEL DR.	R2 / 19	89,000 119,700 208,700		208,700			1	0.00 14,028.81 7,014.41
12	78 39	60X115 1RR 1.5S-F .1584 AC	2	20 MICHAEL DR.	R2 / 19	90,000 72,000 162,000		162,000			1	0.00 10,889.64 5,444.82
13	78 40	60X150 AVG 1.5S-F-F-1AG .2066 AC	2	14 MICHAEL DR.	R2 / 19	98,300 66,000 164,300		164,300			1	0.00 11,044.25 5,522.13
14	78 41	60X124 1.5S-F-F-1AG .1708 AC	2	12 MICHAEL DR.	R2 / 19	91,000 61,000 152,000		152,000			1	0.00 10,217.44 5,108.72
Page Totals						1,143,000 1,235,500	0	2,378,500				Block: 78 Lot: 41

1	2	3	4	5	6	7	8	9	10	11		
Line	Block No Lot No. Qualification Account #	Land Dimensions Building Description Additional Lots Acreage	Prop Class	Owner's Name Address City State Property Location	Billing Code Zip Code Zoning/Tax Map Pg	Value	Exemptions Code Amount	Net Taxable Value	Deductions Code No Owners	Special Tax Codes	Num Units	Deduction Amt 2023 Tax 2024 1st
						Land Improvemnt Total						
1	78 42	87X77 1.5S-F-F-1AG .1538 AC	2	4 MICHAEL DR.	R2 / 19	86,000 108,800 194,800		194,800			1	0.00 13,094.46 6,547.23
2	78 43	55X180 AVG 2S-F-L-2UG .2273 AC	2	585 NEW DURHAM RD.	R2 / 19	99,000 76,000 175,000		175,000			1	0.00 11,763.50 5,881.75
3	78 44	64X177 AVG 2FAM. .2601 AC	2	587 NEW DURHAM RD.	R2 / 19	95,000 85,000 180,000		180,000			2	0.00 12,099.60 6,049.80
4	78.01 1	85X88 1.5S-F-F-1AG .1717 AC	2	128 BRIDGE ST.	R2 / 19	80,400 51,900 132,300		132,300			1	0.00 8,893.21 4,446.61
5	78.01 2 1152SOFT	50X96 1.5S-F-F .1102 AC	2	615 NEW DURHAM RD.	R2 / 19	70,600 48,000 118,600		118,600			1	0.00 7,972.29 3,986.15
6	78.01 3	50X109 2S-F-CL 1762 SF .1251 AC	2	611 NEW DURHAM RD.	R2 / 19	98,000 82,000 180,000		180,000			1	0.00 12,099.60 6,049.80
7	78.01 4	50X96 1.5S-F-F .1102 AC	2	607 NEW DURHAM RD.	R2 / 19	63,000 47,000 110,000		110,000			1	0.00 7,144.20 3,572.10
8	78.01 5	70X88 1.5S-F-F-1AG .1414 AC	2	57 MICHAEL DR.	R2 / 19	76,000 99,000 175,000		175,000			1	0.00 11,763.50 5,881.75
9	78.01 6	55X143 1RR 1.5S-F-F .1806 AC	2	53 MICHAEL DR.	R2 / 19	94,400 59,900 154,300		154,300			1	0.00 10,372.05 5,186.03
10	78.01 7	50X148 1.5S-F-F .1699 AC	2	49 MICHAEL DR.	R2 / 19	93,600 54,200 147,800		147,800			1	0.00 9,935.12 4,967.56
11	78.01 8	52X131 1.5S-F-F-1UG .1564 AC	2	43 MICHAEL DR.	R2 / 0019	91,000 89,000 180,000		180,000			1	0.00 12,099.60 6,049.80
12	78.01 9	55X123 1.5S-F-F-1UG .1553 AC	2	41 MICHAEL DR.	R2 / 19	90,000 65,000 155,000		155,000			1	0.00 10,419.10 5,209.55
13	78.01 10	55X118 1.5S-F-F .1490 AC	2	37 MICHAEL DR.	R2 / 19	87,700 58,300 146,000		146,000			1	0.00 9,814.12 4,907.06
14	78.01 11	55X123 1.5SF1G .1553 AC	2	33 MICHAEL DR.	/	90,000 80,000 170,000		170,000			1	0.00 11,427.40 5,713.70
Page Totals						1,214,700 1,004,100	0	2,218,800				Block: 78.01 Lot: 11

1	2	3		4		5	6	7	8	9	10	11	
Line	Block No Lot No. Qualification Account #	Land Dimensions Building Description Additional Lots Acreage	Prop Class	Owner's Name Address City State Property Location	Billing Code Zip Code Zoning/Tax Map Pg	<u>Value</u>	Exemptions Code Amount	Net Taxable Value	Deductions Code No Owners	Special Tax Codes	Num Units	Deduction Amt	
						Land Improvemnt Total						2023 Tax 2024 1st	
1	78.01 12	55X123 AVG 1.5S-F-F-1UG .1553 AC	2	29 MICHAEL DR.	R2 / 19	89,400 68,800 158,200		158,200			1	0.00 10,634.20 5,317.10	
2	78.01 13	63X97 1.5SF1G .1403 AC	2	2 ROBERT CIRCLE	R2 / 19	90,000 110,000 200,000		200,000			1	0.00 13,444.00 6,722.00	
3	78.01 13.01	58X115 1.5S-F-F-1AG .1531 AC	2	6 ROBERT CIRCLE	R2 / 19	70,400 51,100 121,500		121,500			1	0.00 8,167.23 4,083.62	
4	78.01 14	75X96 1.5SF1G .1653 AC	2	17 MICHAEL DR.	/	90,000 45,000 135,000		135,000			1	0.00 9,074.70 4,537.35	
5	78.01 15	55X100 1.5S-F-F-1AG .1263 AC	2	13 MICHAEL DR.	R2 / 19	82,000 118,000 200,000		200,000			1	0.00 13,444.00 6,722.00	
6	78.01 16	64X100 1.5S-F-F-1AG .1469 AC	2	9 MICHAEL DR.	R2 / 19	85,600 59,300 144,900		144,900			1	0.00 9,740.18 4,870.09	
7	78.01 17	64X150 1.5SF1G .2204 AC	2	16 ROBERT CIRCLE	R2 / 19	98,000 65,000 163,000		163,000			1	0.00 10,956.86 5,478.43	
8	78.01 18	88X113 1.5S-F-F-1AG .2283 AC	2	14 ROBERT CIRCLE	R2 / 19	89,000 32,100 121,100		121,100			1	0.00 8,140.34 4,070.17	
9	78.01 19	119X152 1.5S-F .4152 AC	2	12 ROBERT CIRCLE	R2 / 19	104,800 71,300 176,100		176,100			1	0.00 11,837.44 5,918.72	
10	78.01 20	71X140 AVG 1.5S-F-F-1AG .2282 AC	2	10 ROBERT CIRCLE	R2 / 19	97,000 73,000 170,000		170,000			1	0.00 11,427.40 5,713.70	
11	78.01 21	14554 SQ.FT. 2S-F=CL 3G .3341 AC	2	8 ROBERT CIRCLE	R2 / 19	103,000 192,000 295,000		295,000			1	0.00 19,829.90 9,914.95	
12	78.01 22	50X125 1.5S-F-F-1UG .1435 AC	2	92 BRIDGE ST.	R2 / 19	80,000 120,000 200,000		200,000			1	0.00 13,444.00 6,722.00	
13	78.01 23	50X125 1.5S-F-F-1UG .1435 AC	2	96 BRIDGE ST.	R2 / 19	79,200 55,400 134,600		134,600			1	0.00 9,047.81 4,523.91	
14	78.01 24	50X125 1.5S-F-F-1UG .1435 AC	2	100 BRIDGE ST.	R2 / 19	80,000 85,000 165,000		165,000			1	0.00 11,091.30 5,545.65	
Page Totals						1,238,400 1,146,000	0	2,384,400				Block: 78.01 Lot: 24	

1	2	3	4	5	6	7	8	9	10	11		
Line	Block No Lot No. Qualification Account #	Land Dimensions Building Description Additional Lots Acreage	Prop Class	Owner's Name Address City State Property Location	Billing Code Zip Code Zoning/Tax Map Pg	Value	Exemptions Code Amount	Net Taxable Value	Deductions Code No Owners	Special Tax Codes	Num Units	Deduction Amt 2023 Tax 2024 1st
						Land Improvemnt Total						
1	78.01 25	50X125 1.5S-F-F-1UG .1435 AC	2	104 BRIDGE ST.	R2 / 19	80,000 60,000 140,000		140,000	V1 2		1	250.00 9,160.80 4,580.40
2	78.01 26	50X125 1.5S-ST-F-1UG .1435 AC	2	108 BRIDGE ST.	R2 / 20	80,000 60,000 140,000		140,000			1	0.00 9,410.80 4,705.40
3	78.01 27	50X125 1.5S-F-F-2UG .1435 AC	2	112 BRIDGE ST.	R2 / 19	80,000 70,000 150,000		150,000			1	0.00 10,083.00 5,041.50
4	78.01 28	50X125 1.5S-F-F-1UG .1435 AC	2	116 BRIDGE ST.	R2 / 19	80,000 55,000 135,000		135,000			1	0.00 9,074.70 4,537.35
5	78.01 29	60X125 1.5S-F-F-1AG .1722 AC	2	120 BRIDGE ST.	R2 / 19	82,700 59,500 142,200		142,200			1	0.00 9,558.68 4,779.34
6	79 2	104X150 AVG 1SF1G .3581 AC	2	17 VOLKMAR PL.	/	92,000 74,000 166,000		166,000			1	0.00 11,158.52 5,579.26
7	79 3	95X105 1SF2G .2290 AC	2	30 HAMPTON ST.	/	85,000 82,000 167,000		167,000			1	0.00 11,225.74 5,612.87
8	79 4	158X80 2SF .2902 AC	2	36 HAMPTON ST.	/	105,000 90,000 195,000		195,000			1	0.00 13,107.90 6,553.95
9	79 12	160X230 236X250 25.01 .8448 AC	15C	MIDDLESEX & VOLKMAR	/	500,000 0 500,000		*Exempt*			1	0.00 0.00 0.00
10	80 2	9481 SQ.FT. 2SFCL .2177 AC	2	525 NEW DURHAM RD.	R2 / 20	75,000 185,000 260,000		260,000			1	0.00 17,477.20 8,738.60
11	80 3	102X130 2S-F-1G 2502 SF 18 .3044 AC	2	515 NEW DURHAM RD.	R2 / 20	85,100 84,200 169,300		169,300			1	0.00 11,380.35 5,690.18
12	80 14.02	152X72 2SF1G .2512 AC	2	543 NEW DURHAM RD.	/	88,100 51,900 140,000		140,000			1	0.00 9,410.80 4,705.40
13	80 14.03	62X100 1S-F-R .1423 AC	2	32 VOLKMAR PL.	R2 / 20	72,000 54,000 126,000		126,000			1	0.00 8,469.72 4,234.86
14	80 14.04	131X101 2SFG2 2464 SF .3037 AC	2	14 VOLKMAR PL.	/	96,000 109,000 205,000		205,000			1	0.00 13,780.10 6,890.05
Page Totals				V1 250		1,100,900 1,034,600	0	2,135,500				Block: 80 Lot: 14.04

1	2	3		4		5	6	7	8	9	10	11
Line	Block No Lot No. Qualification Account #	Land Dimensions Building Description Additional Lots Acreage	Prop Class	Owner's Name Address City State Property Location	Billing Code Zip Code Zoning/Tax Map Pg	Value	Exemptions Code Amount	Net Taxable Value	Deductions Code No Owners	Special Tax Codes	Num Units	Deduction Amt 2023 Tax 2024 1st
						Land Improvemnt Total						
1	80 15	100X100 2S-F-CL .2296 AC	2	11 VOLKMAR PL.	R2 / 20	125,000 235,000 360,000		360,000			1	0.00 24,199.20 12,099.60
2	80 16.01	31X140 1/2 DUP 1513 SF .0996 AC	2	756B MIDDLESEX AVE.	R-2 /	75,000 73,000 148,000		148,000			1	0.00 9,948.56 4,974.28
3	80 16.02	31X149 1/2 DUP 1513 SF .1060 AC	2	756A MIDDLESEX AVE.	R-2 /	75,000 73,000 148,000		148,000			1	0.00 9,948.56 4,974.28
4	80 17	184 X 140 9 UNITS .5914 AC	4C	756 MIDDLESEX AVE.	/	150,000 230,000 380,000		380,000			1	0.00 25,543.60 12,771.80
5	81 1.01	20195 SQ.FT. 9,01,13 .4636 AC	15C	MIDDLESEX AVE	/	300,000 0 300,000		*Exempt*			1	0.00 0.00 0.00
6	81 17	329X205 1S OFFICE 17.01 1.5483 AC	4A	481 MEMORIAL PKY.	/	217,000 598,000 815,000		815,000			1	0.00 54,784.30 27,392.15
7	82 43	75X108 2S-F-L .1860 AC	2	157 DURHAM AVE.	R6 / 21	75,000 41,000 116,000		116,000			1	0.00 7,797.52 3,898.76
8	82 47 C0001	42 X 130 1/2 DUPLEX .1253 AC	2	159 DURHAM AVE.	/	100,000 142,200 242,200		242,200				0.00 18,485.50 9,242.75
9	82 47 C0002	42 X 130 1/2 DUPLEX .1253 AC	2	161 DURHAM AVE.	/	100,000 142,200 242,200		242,200				0.00 18,485.50 9,242.75
10	82 48	50X200 1.5SS1G .2296 AC	2	163 DURHAM AVE.	R6 / 21	86,000 44,000 130,000		130,000	S1	1	1	250.00 8,488.60 4,244.30
11	82 53.01	21X54 2S-F-W .0260 AC	2	171 DURHAM AVE.	R6 / 21	41,000 82,000 123,000		123,000			1	0.00 8,268.06 4,134.03
12	82 53.02	21X54 2S-F-W .0260 AC	2	173 DURHAM AVE.	R6 / 21	42,000 90,300 132,300		132,300			1	0.00 8,893.22 4,446.61
13	82 53.03	21X54 2S-F-W .0260 AC	2	175 DURHAM AVE.	R6 / 21	41,000 82,000 123,000		123,000			1	0.00 8,268.06 4,134.03
14	82 53.04	21X54 2S-F-W 1295 SF .0260 AC	2	177 DURHAM AVE.	R6 / 21	41,000 94,000 135,000		135,000			1	0.00 9,074.70 4,537.35
Page Totals				S1 250		1,168,000 1,926,700	0	3,094,700				Block: 82 Lot: 53.04

1	2	3	4	5	6	7	8	9	10	11		
Line	Block No Lot No. Qualification Account #	Land Dimensions Building Description Additional Lots Acreage	Prop Class	Owner's Name Address City State Property Location	Billing Code Zip Code Zoning/Tax Map Pg	Value	Exemptions Code Amount	Net Taxable Value	Deductions Code No Owners	Special Tax Codes	Num Units	Deduction Amt 2023 Tax 2024 1st
						Land Improvemnt Total						
1	82 53.05	21X54 2S-F-W,FF BSMT .0260 AC	2	179 DURHAM AVE.	R6 / 21	41,000 109,000 150,000		150,000			1	0.00 10,083.00 5,041.50
2	82 53.06	21X54 2S-F-W,240SF DK .0260 AC	2	181 DURHAM AVE.	R6 / 21	41,000 84,000 125,000		125,000			1	0.00 8,402.50 4,201.25
3	82 53.07	21X54 2S-F-W,240SF DK .0260 AC	2	183 DURHAM AVE.	R6 / 21	41,000 104,000 145,000		145,000			1	0.00 9,746.90 4,873.45
4	82 53.08	21X54 2S-F-W,FFB 3FX .0260 AC	2	185 DURHAM AVE.	R6 / 21	41,000 92,000 133,000		133,000			1	0.00 8,940.26 4,470.13
5	82 53.09	21X54 2S-F-W .0260 AC	2	187 DURHAM AVE.	R6 / 21	41,000 83,000 124,000		124,000			1	0.00 8,335.28 4,167.64
6	82 53.10	21X54 2S-F-W,FFB 3FX .0260 AC	2	189 DURHAM AVE.	R6 / 21	41,000 92,000 133,000		133,000			1	0.00 8,940.26 4,470.13
7	82 53.11	21X54 2S-F-W,FF BSMT .0260 AC	2	191 DURHAM AVE.	R6 / 21	41,000 92,000 133,000		133,000			1	0.00 8,940.26 4,470.13
8	82 53.12	21X54 2S-F-W .0260 AC	2	193 DURHAM AVE.	R6 / 21	41,000 84,000 125,000		125,000			1	0.00 8,402.50 4,201.25
9	82 53.13	0.68 ACRE METUCHEN CORNER .6800 AC	15F	171-193 DURHAM AVE.	R6 / 21	0 0 0		*Exempt*			1	0.00 0.00 0.00
10	82 60	52X204 AVG 2S F AG1 .2435 AC	2	197 DURHAM AVE.	R6 / 21	71,000 127,000 198,000		198,000			1	0.00 13,309.56 6,654.78
11	82.01 1	35X111 IRR. 2S-F-CL 2197 SF .0000 AC	2	12 PARK SQUARE	B5 / 21	65,000 185,000 250,000		250,000			1	0.00 16,805.00 8,402.50
12	82.01 1.011	44690 SQ.FT. 33 APTS 1.0259 AC	4C	95 CENTRAL AVE.	R6 / 21	890,000 990,000 1,880,000		1,880,000			1	0.00 126,373.60 63,186.80
13	82.01 2	40X111 2S-F-CL 2197 SF .1019 AC	2	11 PARK SQUARE	B5 / 21	65,000 160,000 225,000		225,000			1	0.00 15,124.50 7,562.25
14	82.01 3	45X111 2S-F-CL 2197 SF .1147 AC	2	10 PARK SQUARE	B5 / 21	65,000 160,000 225,000		225,000			1	0.00 15,124.50 7,562.25
Page Totals						1,484,000 2,362,000	0	3,846,000				Block: 82.01 Lot: 3

1	2	3		4		5	6	7	8	9	10	11	
Line	Block No Lot No. Qualification Account #	Land Dimensions Building Description Additional Lots Acreage	Prop Class	Owner's Name Address City State Property Location	Billing Code Zip Code Zoning/Tax Map Pg	<u>Value</u>	Exemptions Code Amount	Net Taxable Value	Deductions Code No Owners	Special Tax Codes	Num Units	Deduction Amt	
						Land Improvemnt Total						2023 Tax 2024 1st	
1	82.01 4 C0001	.0000 AC	2	1 PARK SQUARE	B5 / 21	30,000 40,000 70,000		70,000			1	0.00 4,705.40 2,352.70	
2	82.01 4 C0002	.0000 AC	2	2 PARK SQUARE	B5 / 21	30,000 25,000 55,000		55,000			1	0.00 3,697.10 1,848.55	
3	82.01 4 C0003	1242 SF CONDO .0000 AC	2	3 PARK SQUARE	B5 / 21	30,000 50,000 80,000		80,000			1	0.00 5,377.60 2,688.80	
4	82.01 4 C0004	.0000 AC	2	4 PARK SQUARE	B5 / 21	30,000 15,000 45,000		45,000			1	0.00 3,024.90 1,512.45	
5	82.01 4 C0005	.0000 AC	2	5 PARK SQUARE	B5 / 21	30,000 15,000 45,000		45,000			1	0.00 3,024.90 1,512.45	
6	82.01 4 C0006	.0000 AC	2	6 PARK SQUARE	B5 / 21	30,000 35,000 65,000		65,000			1	0.00 4,369.30 2,184.65	
7	82.01 4 C0007	.0000 AC	2	7 PARK SQUARE	/	30,000 15,000 45,000		45,000			1	0.00 3,024.90 1,512.45	
8	82.01 4 C0008	.0000 AC	2	8 PARK SQUARE	B5 / 21	30,000 70,000 100,000		100,000			1	0.00 6,722.00 3,361.00	
9	82.01 4 C0009	.0000 AC	2	9 PARK SQUARE	B5 / 21	30,000 25,000 55,000		55,000			1	0.00 3,697.10 1,848.55	
10	82.01 5 C0001	2SFCL 1260 SF .0000 AC	2	1 CENTRAL SQUARE PK.	B5 / 21	30,000 149,000 179,000		179,000			1	0.00 12,032.38 6,016.19	
11	82.01 5 C0002	2SFCL 1260 SF .0000 AC	2	2 CENTRAL SQUARE PK	B5 / 21	30,000 117,000 147,000		147,000			1	0.00 9,881.34 4,940.67	
12	82.01 5 C0003	.0000 AC	2	3 CENTRAL SQUARE PK.	B5 / 21	30,000 115,000 145,000		145,000			1	0.00 9,746.90 4,873.45	
13	82.01 5 C0004	2SFCL 1032 SF .0000 AC	2	4 CENTRAL SQUARE PK.	B5 / 21	30,000 115,000 145,000		145,000			1	0.00 9,746.90 4,873.45	
14	82.01 5 C0005	.0000 AC	2	5 CENTRAL SQUARE PK	B5 / 21	30,000 116,000 146,000		146,000			1	0.00 9,814.12 4,907.06	
Page Totals						420,000 902,000	0	1,322,000				Block: 82.01 Lot: 5	

1	2	3		4		5	6	7	8	9	10	11
Line	Block No Lot No. Qualification Account #	Land Dimensions Building Description Additional Lots Acreage	Prop Class	Owner's Name Address City State Property Location	Billing Code Zip Code Zoning/Tax Map Pg	<u>Value</u>	Exemptions Code Amount	Net Taxable Value	Deductions Code No Owners	Special Tax Codes	Num Units	Deduction Amt 2023 Tax 2024 1st
						Land Improvemnt Total						
1	82.01 5 C0006	2SFCL 1100 SF .0000 AC	2	6 CENTRAL SQUARE PK.	B5 / 21	30,000 116,200 146,200		146,200			1	0.00 9,827.56 4,913.78
2	82.01 5 C0007	2SFCL 1032 SF .0000 AC	2	7 CENTRAL SQUARE PK.	B5 / 21	30,000 114,200 144,200		144,200			1	0.00 9,693.12 4,846.56
3	82.01 5 C0008	2SFCL 1032 SF .0000 AC	2	8 CENTRAL SQUARE PK.	B5 / 21	30,000 120,000 150,000		150,000			1	0.00 10,083.00 5,041.50
4	82.01 5 C0009	2SFCL 1540 SF .0000 AC	2	9 CENTRAL SQUARE PK.	B5 / 21	30,000 129,000 159,000		159,000			1	0.00 10,687.98 5,343.99
5	82.01 5 C0010	2SFCL 1540 SF .0000 AC	2	10 CENTRAL SQUARE PK.	B5 / 21	30,000 128,200 158,200		158,200			1	0.00 10,634.20 5,317.10
6	82.01 5 C0011	2SFCL 1340 SF .0000 AC	2	11 CENTRAL SQUARE PK.	B5 / 21	30,000 130,000 160,000		160,000			1	0.00 10,755.20 5,377.60
7	82.01 5 C0012	2SFCL 1340 SF .0000 AC	2	12 CENTRAL SQUARE PK.	B5 / 21	30,000 128,200 158,200		158,200			1	0.00 10,634.20 5,317.10
8	82.01 5 C0013	2SFCL 1630 SF .0000 AC	2	13 CENTRAL SQUARE PK.	B5 / 21	30,000 130,000 160,000		160,000			1	0.00 10,755.20 5,377.60
9	82.01 5 C0014	2SFCL 1630 SF .0000 AC	2	14 CENTRAL SQUARE PK.	B5 / 21	30,000 128,200 158,200		158,200			1	0.00 10,634.20 5,317.10
10	82.01 5 C0015	2SFCL 1340 SF .0000 AC	2	15 CENTRAL SQUARE PK.	B5 / 21	30,000 128,200 158,200		158,200			1	0.00 10,634.20 5,317.10
11	82.01 5 C0016	2SFCL 1340 SF .0000 AC	2	16 CENTRAL SQUARE PK.	B5 / 21	30,000 128,200 158,200		158,200			1	0.00 10,634.20 5,317.10
12	82.01 6	23X102 IRR 2SF2G .0000 AC	2	17 CENTRAL SQUARE PK.	B5 / 21	65,000 158,900 223,900		223,900			1	0.00 15,050.56 7,525.28
13	82.01 7	33X100 IRR 2SF2G .0000 AC	2	18 CENTRAL SQUARE PK.	B5 / 21	65,000 158,900 223,900		223,900			1	0.00 15,050.56 7,525.28
14	82.01 8	34X100IRR 2SF2G .0000 AC	2	19 CENTRAL SQUARE PK.	/	65,000 151,000 216,000		216,000			1	0.00 14,519.52 7,259.76
Page Totals						525,000 1,849,200	0	2,374,200				Block: 82.01 Lot: 8

1	2	3		4		5	6	7	8	9	10	11
Line	Block No Lot No. Qualification Account #	Land Dimensions Building Description Additional Lots Acreage	Prop Class	Owner's Name Address City State Property Location	Billing Code Zip Code Zoning/Tax Map Pg	<u>Value</u>	Exemptions Code Amount	Net Taxable Value	Deductions Code No Owners	Special Tax Codes	Num Units	Deduction Amt 2023 Tax 2024 1st
						Land Improvemnt Total						
1	82.01 9	41X98 IRR. 2SF .0000 AC	2	20 CENTRAL SQUARE PK.	B5 / 21	65,000 160,900 225,900		225,900			1	0.00 15,185.00 7,592.50
2	82.01 10	30X88 IRR 2SG2G .0000 AC	2	21 CENTRAL SQUARE PK.	B5 / 21	65,000 175,000 240,000		240,000			1	0.00 16,132.80 8,066.40
3	82.01 11	43X99 IRR. 2SF2G .0000 AC	2	22 CENTRAL SQUARE PK.	B5 / 21	65,000 165,000 230,000		230,000			1	0.00 15,460.60 7,730.30
4	82.01 12	41X95 IRR. .0000 AC	2	23 CENTRAL SQUARE PK.	B5 / 21	65,000 197,000 262,000		262,000			1	0.00 17,611.64 8,805.82
5	82.01 13	35X95 IRR 2SF2G .0000 AC	2	24 CENTRAL SQUARE PK.	B5 / 21	65,000 170,000 235,000		235,000			1	0.00 15,796.70 7,898.35
6	82.01 14	38X104 IRR 2SF2G .0000 AC	2	25 CENTRAL SQUARE PK.	B5 / 21	65,000 160,900 225,900		225,900			1	0.00 15,185.00 7,592.50
7	82.01 15	42X104 IRR. 2SF2G .0000 AC	2	26 CENTRAL SQUARE PK.	B5 / 21	65,000 188,900 253,900		253,900			1	0.00 17,067.16 8,533.58
8	82.01 16	39X104 IRR 2SF .0000 AC	2	27 CENTRAL SQUARE PK.	B5 / 21	65,000 189,900 254,900		254,900			1	0.00 17,134.38 8,567.19
9	82.01 17	38X95 IRR 2SF .0000 AC	2	28 CENTRAL SQUARE PK	B5 / 21	65,000 180,800 245,800		245,800			1	0.00 16,522.68 8,261.34
10	82.01 18	40X95 IRR 2SF 2722 SQFT .0000 AC	2	29 CENTRAL SQUARE PK.	B5 / 21	65,000 180,000 245,000		245,000			1	0.00 16,468.90 8,234.45
11	82.01 19	32X106 IRR .0000 AC	2	30 CENTRAL SQUARE PK.	B5 / 21	65,000 188,900 253,900		253,900			1	0.00 17,067.16 8,533.58
12	82.01 20	43X105 IRR 2S-F-CL 2200 SF .0000 AC	2	31 CENTRAL SQUARE PK.	B5 / 21	65,000 161,000 226,000		226,000			1	0.00 15,191.72 7,595.86
13	82.01 21	26X95 IRR 2SF .0000 AC	2	32 CENTRAL SQUARE PK.	B5 / 21	65,000 162,000 227,000		227,000			1	0.00 15,258.94 7,629.47
14	82.01 22	33X95 IRR 2SF .0000 AC	2	33 CENTRAL SQUARE PK.	B5 / 21	66,000 160,000 226,000		226,000			1	0.00 15,191.72 7,595.86
Page Totals						911,000 2,440,300	0	3,351,300				Block: 82.01 Lot: 22

1	2	3	4	5	6	7	8	9	10	11		
Line	Block No Lot No. Qualification Account #	Land Dimensions Building Description Additional Lots Acreage	Prop Class	Owner's Name Address City State Property Location	Billing Code Zip Code Zoning/Tax Map Pg	Value	Exemptions Code Amount	Net Taxable Value	Deductions Code No Owners	Special Tax Codes	Num Units	Deduction Amt 2023 Tax 2024 1st
						Land Improvemnt Total						
1	82.01 23	39X105 IRR .0000 AC	2	34 CENTRAL SQUARE PK.	B5 / 21	65,000 150,600 215,600		215,600			1	0.00 14,492.63 7,246.32
2	82.01 24	39X105 IRR 2S-F-CL 2722 SF .0000 AC	2	35 CENTRAL SQUARE PK.	B5 / 21	65,000 150,000 215,000		215,000			1	0.00 14,452.30 7,226.15
3	82.01 25	23X105 IRR 2SF .0000 AC	2	36 CENTRAL SQUARE PK.	B5 / 21	65,000 147,700 212,700		212,700			1	0.00 14,297.69 7,148.85
4	82.01 26 C0037	.0000 AC	2	37 CENTRAL SQUARE PK.	B5 / 21	30,000 120,000 150,000		150,000			1	0.00 10,083.00 5,041.50
5	82.01 26 C0038	1268 SF .0000 AC	2	38 CENTRAL SQUARE PK.	B5 / 21	30,000 116,000 146,000		146,000			1	0.00 9,814.12 4,907.06
6	82.01 26 C0039	.0000 AC	2	39 CENTRAL SQUARE PK.	B5 / 21	30,000 116,200 146,200		146,200	V1 2		1	250.00 9,577.56 4,788.78
7	82.01 26 C0040	1063SF+FIN BSMT .0000 AC	2	40 CENTRAL SQUARE PK.	B5 / 21	30,000 114,200 144,200		144,200			1	0.00 9,693.12 4,846.56
8	82.01 26 C0041	.0000 AC	2	41 CENTRAL SQUARE PK.	B5 / 21	30,000 116,200 146,200		146,200			1	0.00 9,827.56 4,913.78
9	82.01 26 C0042	.0000 AC	2	42 CENTRAL SQUARE PK.	B5 / 21	30,000 116,200 146,200		146,200			1	0.00 9,827.56 4,913.78
10	82.01 26 C0043	.0000 AC	2	43 CENTRAL SQUARE PK.	B5 / 21	30,000 120,000 150,000		150,000			1	0.00 10,083.00 5,041.50
11	82.01 26 C0044	.0000 AC	2	44 CENTRAL SQUARE PK.	B5 / 21	30,000 120,000 150,000		150,000			1	0.00 10,083.00 5,041.50
12	82.01 26 C0045	.0000 AC	2	45 CENTRAL SQUARE PK.	B5 / 21	30,000 140,000 170,000		170,000			1	0.00 11,427.40 5,713.70
13	82.01 26 C0046	.0000 AC	2	46 CENTRAL SQUARE PK.	B5 / 21	30,000 128,200 158,200		158,200			1	0.00 10,634.20 5,317.10
14	82.01 26 C0047	.0000 AC	2	47 CENTRAL SQUARE PK.	B5 / 21	30,000 128,200 158,200		158,200			1	0.00 10,634.20 5,317.10
Page Totals				V1 250		525,000 1,783,500	0	2,308,500				Block: 82.01 Lot: 26

1	2	3		4		5	6	7	8	9	10	11
Line	Block No Lot No. Qualification Account #	Land Dimensions Building Description Additional Lots Acreage	Prop Class	Owner's Name Address City State Property Location	Billing Code Zip Code Zoning/Tax Map Pg	<u>Value</u>	Exemptions Code Amount	Net Taxable Value	Deductions Code No Owners	Special Tax Codes	Num Units	Deduction Amt 2023 Tax 2024 1st
						Land Improvemnt Total						
1	82.01 26 C0048	.0000 AC	2	48 CENTRAL SQUARE PK.	B5 / 21	30,000 128,200 158,200		158,200			1	0.00 10,634.20 5,317.10
2	82.01 26 C0049	1688 SQ.FT .0000 AC	2	49 CENTRAL SQUARE PK.	B5 / 21	30,000 130,000 160,000		160,000			1	0.00 10,755.20 5,377.60
3	82.01 26 C0050	1688 SQ.FT. .0000 AC	2	50 CENTRAL SQUARE PK.	B5 / 21	30,000 137,300 167,300		167,300			1	0.00 11,245.92 5,622.96
4	82.01 26 C0051	.0000 AC	2	51 CENTRAL SQUARE PK.	B5 / 21	30,000 128,200 158,200		158,200			1	0.00 10,634.20 5,317.10
5	82.01 26 C0052	1433 SQ.FT. .0000 AC	2	52 CENTRAL SQUARE PK.	B5 / 21	30,000 129,000 159,000		159,000			1	0.00 10,687.98 5,343.99
6	82.01 27 C0016	.0000 AC	2	16 PARK SQUARE	B5 / 21	30,000 120,000 150,000		150,000	W1 1		1	250.00 9,833.00 4,916.50
7	82.01 27 C0017	2SFCL 1380 SF .0000 AC	2	17 PARK SQUARE	B5 / 21	30,000 128,200 158,200		158,200			1	0.00 10,634.20 5,317.10
8	82.01 27 C0018	2SFCL 1380 SF .0000 AC	2	18 PARK SQUARE	B5 / 21	30,000 128,200 158,200		158,200			1	0.00 10,634.20 5,317.10
9	82.01 27 C0019	2SFCL 1380 SF .0000 AC	2	19 PARK SQUARE	B5 / 21	30,000 163,000 193,000		193,000			1	0.00 12,973.46 6,486.73
10	82.01 27 C0020	2SFCL 1670 SF .0000 AC	2	20 PARK SQUARE	B5 / 21	30,000 120,000 150,000		150,000			1	0.00 10,083.00 5,041.50
11	82.01 27 C0021	1580 SQ.FT. .0000 AC	2	21 PARK SQUARE	B5 / 21	30,000 116,000 146,000		146,000			1	0.00 9,814.12 4,907.06
12	82.01 27 C0022	CONDO 1414 SQFT .0000 AC	2	22 PARK SQUARE	B5 / 21	30,000 130,000 160,000		160,000			1	0.00 10,755.20 5,377.60
13	82.01 28	45X111 2S-F-CL 2197 .1147 AC	2	15 PARK SQUARE	B5 / 21	65,000 185,000 250,000		250,000			1	0.00 16,805.00 8,402.50
14	82.01 29	40X111 2S-F-CL 2200 SF .1019 AC	2	14 PARK SQUARE	B5 / 21	65,000 185,000 250,000		250,000			1	0.00 16,805.00 8,402.50
Page Totals				W1 250		490,000 1,928,100	0	2,418,100				Block: 82.01 Lot: 29

1	2	3		4		5	6	7	8	9	10	11
Line	Block No Lot No. Qualification Account #	Land Dimensions Building Description Additional Lots Acreage	Prop Class	Owner's Name Address City State Property Location	Billing Code Zip Code Zoning/Tax Map Pg	<u>Value</u>	Exemptions Code Amount	Net Taxable Value	Deductions Code No Owners	Special Tax Codes	Num Units	Deduction Amt 2023 Tax 2024 1st
						Land Improvemnt Total						
1	82.01 30	42X110 IRR .0000 AC	2	13 PARK SQUARE	B5 / 21	65,000 160,000 225,000		225,000			1	0.00 15,124.50 7,562.25
2	82.02 31	.21 AC. :82.01,4,5,26,27,32, .2100 AC	1	PARK SQUARE - OPEN SPACE	B5 / 21	10,000 0 10,000		10,000			1	0.00 672.20 336.10
3	83 1.01	81,091 SQ.FT. 2BDG/13356/3000 .0019 AC	4A	85-87 CENTRAL AVE.	/	561,600 518,400 1,080,000		1,080,000		S01	1	0.00 75,211.20 37,605.60
4	83 10	61X140 2S-F-F .1961 AC	4A	83 CENTRAL AVE.	R6 / 21	120,300 66,700 187,000		187,000		S01	1	0.00 13,022.68 6,511.34
5	83 18	128X202 1S-CB-A 20 .5936 AC	4A	640 MIDDLESEX AVE.	B3 / 21	296,000 260,000 556,000		556,000		S01	1	0.00 38,719.84 19,359.92
6	83 22	40X217 2SF-DENTAL OFFI .1993 AC	4A	652 MIDDLESEX AVE.	B3 / 21	86,400 74,000 160,400		160,400		S01	1	0.00 11,170.26 5,585.13
7	83 24.01	116982 SQ.FT. 6 STRS 80 APTS 2.6855 AC	4C	656-660 MIDDLESEX AVE.	/	725,000 7,635,000 8,360,000		8,360,000		S01	1	0.00 582,190.40 291,095.20
8	83.01 33	1.0481 AC 1.0481 AC	1	MIDDLESEX AVE	/	220,000 0 220,000		220,000			1	0.00 14,788.40 7,394.20
9	84 1	73X135 IRR 2S-F-O-1UG .0000 AC	2	24 SCHOOL ST.	R2 / 22	95,000 305,000 400,000		400,000			1	0.00 26,888.00 13,444.00
10	84 5	50X135 1.5SF .1550 AC	2	30 SCHOOL ST.	/	85,000 48,000 133,000		133,000			1	0.00 8,940.26 4,470.13
11	84 7	50X135 2S-F-CL 2144 SF .1550 AC	2	32 SCHOOL ST.	R2 / 22	100,000 120,000 220,000		220,000			1	0.00 14,788.40 7,394.20
12	84 9	50X135 2S-S-O .1550 AC	2	36 SCHOOL ST.	R2 / 22	85,000 57,000 142,000		142,000			1	0.00 9,545.24 4,772.62
13	84 11	50X135 2S-S-O-2UG .1550 AC	2	40 SCHOOL ST.	/	84,800 49,700 134,500		134,500			1	0.00 9,041.09 4,520.55
14	84 13	50X135 2SF .1550 AC	2	44 SCHOOL ST	/	85,000 70,000 155,000		155,000			1	0.00 10,419.10 5,209.55
Page Totals						2,619,100 9,363,800	0	11,982,900				Block: 84 Lot: 13

1	2	3		4		5	6	7	8	9	10	11
Line	Block No Lot No. Qualification Account #	Land Dimensions Building Description Additional Lots Acreage	Prop Class	Owner's Name Address City State Property Location	Billing Code Zip Code Zoning/Tax Map Pg	Value	Exemptions Code Amount	Net Taxable Value	Deductions Code No Owners	Special Tax Codes	Num Units	Deduction Amt 2023 Tax 2024 1st
						Land Improvemnt Total						
1	84 15.01	50X135 1SF1G 15.02 .1550 AC	2	48 SCHOOL ST.	/	85,000 75,000 160,000		160,000			1	0.00 10,755.20 5,377.60
2	84 17	55X143 2SCB1G 50X135 19.01 .1806 AC	2	56 SCHOOL ST.	/	87,800 116,300 204,100		204,100			2	0.00 13,719.60 6,859.80
3	84 19	86X153 AVG 2S-S-L .3021 AC	2	144 CENTRAL AVE.	R2 / 21	85,000 45,000 130,000		130,000			1	0.00 8,738.60 4,369.30
4	84 24	50X150 2S-F-CL 2867 SF .1722 AC	2	150 CENTRAL AVE.	R2 / 22	75,000 165,000 240,000		240,000			1	0.00 16,132.80 8,066.40
5	84 26	50X150 2S-F-CL 2798 SF .1722 AC	2	152 CENTRAL AVE.	R2 / 22	75,000 152,000 227,000		227,000			1	0.00 15,258.94 7,629.47
6	84 30	94X73 2STCB .1575 AC	2	131 DURHAM AVE.	/	76,000 124,000 200,000		200,000			2	0.00 13,444.00 6,722.00
7	84 32	7203 SQ.FT. 2SF 28 .1654 AC	2	125 DURHAM AVE.	/	75,000 110,000 185,000		185,000			1	0.00 12,435.70 6,217.85
8	84 35	62X76 2S-F-L-1UG .1082 AC	2	121 DURHAM AVE.	R2 / 22	65,000 45,000 110,000		110,000			1	0.00 7,394.20 3,697.10
9	84 36	100X107 1SF .2456 AC	2	117 DURHAM AVE.	/	84,000 66,000 150,000		150,000			1	0.00 10,083.00 5,041.50
10	84 40	50X135 2S-F-CL 2991 SF .1550 AC	2	113 DURHAM AVE.	/	100,000 250,000 350,000		350,000			1	0.00 23,527.00 11,763.50
11	84 42	50X135 2S-S-L .1550 AC	2	111 DURHAM AVE.	R2 / 22	76,300 46,900 123,200		123,200			1	0.00 8,281.50 4,140.75
12	84 44	50X135 2SSF .1550 AC	2	107 DURHAM AVE.	/	90,000 125,000 215,000		215,000			1	0.00 14,452.30 7,226.15
13	84 46	50X135 2SS01UG .1550 AC	2	103 DURHAM AVE.	R2 / 22	76,300 53,300 129,600		129,600			1	0.00 8,711.71 4,355.86
14	84 48	50X135 2SSF2G .1550 AC	2	99 DURHAM AVE.	/	80,000 100,000 180,000		180,000			1	0.00 12,099.60 6,049.80
Page Totals						1,130,400 1,473,500	0	2,603,900				Block: 84 Lot: 48

1	2	3		4		5	6	7	8	9	10	11
Line	Block No Lot No. Qualification Account #	Land Dimensions Building Description Additional Lots Acreage	Prop Class	Owner's Name Address City State Property Location	Billing Code Zip Code Zoning/Tax Map Pg	Value	Exemptions Code Amount	Net Taxable Value	Deductions Code No Owners	Special Tax Codes	Num Units	Deduction Amt 2023 Tax 2024 1st
						Land Improvemnt Total						
1	84 50	102X135 2SB&1SF 52 .3161 AC	2	91 DURHAM AVE.	/	100,000 30,000 130,000		130,000			1	0.00 8,738.60 4,369.30
2	84 54	71X135 AVG 2S-AL-L-BIG .2200 AC	2	97 CENTER ST.	R2 / 22	125,000 300,000 425,000		425,000			1	0.00 28,568.50 14,284.25
3	84 57	75X150 2S-F-CL .2583 AC	2	95 CENTER ST.	/	125,000 300,000 425,000		425,000			1	0.00 28,568.50 14,284.25
4	84 60	75X150 2WF .2583 AC	2	93 CENTER ST.	/	100,000 110,000 210,000		210,000			2	0.00 14,116.20 7,058.10
5	84 63.01	71X57 2SF2G .0929 AC	2	2 SCHOOL ST.	/	90,000 170,000 260,000		260,000			1	0.00 17,477.20 8,738.60
6	84 63.02	104X71 2SSF1G .1695 AC	2	6 SCHOOL ST.	/	62,200 53,900 116,100		116,100			1	0.00 7,804.24 3,902.12
7	85 1	COMMON AREA .0000 AC	15F	FRANKLIN SCHOOL WAY	/ 22	0 0 0		*Exempt*				0.00 0.00 0.00
8	85 1 C0001	.0000 AC	2	63 CENTER STREET	51 / 22	24,600 21,800 46,400		46,400			1	0.00 3,119.01 1,559.51
9	85 1 C0002	.0000 AC	2	61 CENTER STREET	F1 / 22	24,600 21,800 46,400		46,400			1	0.00 3,119.01 1,559.51
10	85 1 C0003	.0000 AC	2	59 CENTER STREET	F1 / 22	24,600 21,800 46,400		46,400			1	0.00 3,119.01 1,559.51
11	85 1 C0004	.0000 AC	2	57 CENTER STREET	F1 / 22	25,000 22,000 47,000		47,000			1	0.00 3,159.34 1,579.67
12	85 1 C0005	3BR,2BTH,1581SF .0000 AC	2	2 FRANKLIN SCHOOL WAY	F1 / 22	24,600 166,500 191,100		191,100			1	0.00 12,845.74 6,422.87
13	85 1 C0006	1581 SQFT CONDO .0000 AC	2	4 FRANKLIN SCHOOL WAY	F1 / 22	25,000 138,000 163,000		163,000			1	0.00 10,956.86 5,478.43
14	85 1 C0007	836 SF CONDO .0000 AC	2	6 FRANKLIN SCHOOL WAY	F1 / 22	25,000 21,000 46,000		46,000	D1 1		1	250.00 2,842.12 1,421.06
Page Totals				D1 250		775,600 1,376,800	0	2,152,400				Block: 85 Lot: 1

1	2	3		4		5	6	7	8	9	10	11
Line	Block No Lot No. Qualification Account #	Land Dimensions Building Description Additional Lots Acreage	Prop Class	Owner's Name Address City State Property Location	Billing Code Zip Code Zoning/Tax Map Pg	<u>Value</u>	Exemptions Code Amount	Net Taxable Value	Deductions Code No Owners	Special Tax Codes	Num Units	Deduction Amt 2023 Tax 2024 1st
						Land Improvemnt Total						
1	85 1 C0008	2SF .0000 AC	2	8 FRANKLIN SCHOOL WAY	F1 / 22	24,600 203,400 228,000		228,000			1	0.00 15,326.16 7,663.08
2	85 1 C0009	 .0000 AC	2	10 FRANKLIN SCHOOL WAY	F1 / 22	24,600 157,900 182,500		182,500			1	0.00 12,267.65 6,133.83
3	85 1 C0010	 .0000 AC	2	12 FRANKLIN SCHOOL WAY	F1 / 22	24,600 179,900 204,500		204,500			1	0.00 13,746.49 6,873.25
4	85 1 C0011	 .0000 AC	2	14 FRANKLIN SCHOOL WAY	F1 / 22	25,000 165,000 190,000		190,000			1	0.00 12,771.80 6,385.90
5	85 1 C0012	 .0000 AC	2	16 FRANKLIN SCHOOL WAY	F1 / 22	25,000 192,000 217,000		217,000			1	0.00 14,586.74 7,293.37
6	85 1 C0013	1803 SQFT CONDO .0000 AC	2	18 FRANKLIN SCHOOL WAY	F1 / 22	25,000 165,000 190,000		190,000			1	0.00 12,771.80 6,385.90
7	85 1 C0014	 .0000 AC	2	20 FRANKLIN SCHOOL WAY	F1 / 22	24,600 11,400 36,000		36,000			1	0.00 2,419.92 1,209.96
8	85 1 C0015	1771 SQ.FT. .0000 AC	2	60 FRANKLIN SCHOOL WAY	F1 / 22	24,600 186,000 210,600		210,600			1	0.00 14,156.53 7,078.27
9	85 1 C0016	1771 SQ.FT. .0000 AC	2	62 FRANKLIN SCHOOL WAY	F1 / 22	24,600 162,200 186,800		186,800			1	0.00 12,556.70 6,278.35
10	85 1 C0017	1364 SF CONDO .0000 AC	2	64 FRANKLIN SCHOOL WAY	F1 / 22	25,000 136,000 161,000		161,000			1	0.00 10,822.42 5,411.21
11	85 1 C0018	 .0000 AC	2	66 FRANKLIN SCHOOL WAY	F1 / 22	24,600 135,000 159,600		159,600			1	0.00 10,728.31 5,364.16
12	85 1 C0019	1364 SF CONDO .0000 AC	2	68 FRANKLIN SCHOOL WAY	F1 / 22	24,600 135,000 159,600		159,600			1	0.00 10,728.31 5,364.16
13	85 1 C0020	 .0000 AC	2	70 FRANKLIN SCHOOL WAY	F1 / 22	24,600 143,200 167,800		167,800			1	0.00 11,279.52 5,639.76
14	85 1 C0021	 .0000 AC	2	114 CENTRAL AVE.	F1 / 22	24,600 147,800 172,400		172,400			1	0.00 11,588.73 5,794.37
Page Totals						346,000 2,119,800	0	2,465,800				Block: 85 Lot: 1

1	2	3	4	5	6	7	8	9	10	11		
Line	Block No Lot No. Qualification Account #	Land Dimensions Building Description Additional Lots Acreage	Prop Class	Owner's Name Address City State Property Location	Billing Code Zip Code Zoning/Tax Map Pg	Value	Exemptions Code Amount	Net Taxable Value	Deductions Code No Owners	Special Tax Codes	Num Units	Deduction Amt 2023 Tax 2024 1st
						Land Improvemnt Total						
1	85 1 C0022	.0000 AC	2	116 CENTRAL AVE.	F1 / 22	25,000 117,000 142,000		142,000			1	0.00 9,545.24 4,772.62
2	85 1 C0023	1390 SQ.FT. .0000 AC	2	110 CENTRAL AVE.	F1 / 22	25,000 150,000 175,000		175,000			1	0.00 11,763.50 5,881.75
3	85 1 C0024	.0000 AC	2	112 CENTRAL AVE.	F1 / 22	25,000 117,000 142,000		142,000			1	0.00 9,545.24 4,772.62
4	85 55	85X75 AVG 1.5S-F-F 57 .1463 AC	2	120 CENTRAL AVE.	/ 22	71,000 61,000 132,000		132,000			1	0.00 8,873.04 4,436.52
5	85 59	83X100 1.5S-F-F 61 .1905 AC	2	57 SCHOOL ST.	R2 / 22	73,000 77,000 150,000		150,000			1	0.00 10,083.00 5,041.50
6	85 62	40X100 1.5S-S-F .0918 AC	2	49 SCHOOL ST.	R2 / 22	64,000 45,000 109,000		109,000	S1 1		1	250.00 7,076.98 3,538.49
7	85 63	40X100 2S-F-L-2UG .0918 AC	2	47 SCHOOL ST.	R2 / 22	65,000 60,000 125,000		125,000			2	0.00 8,402.50 4,201.25
8	85 65	50X160 1S-F-R-1UG .1837 AC	2	39 SCHOOL ST.	R2 / 22	91,000 80,200 171,200		171,200			1	0.00 11,508.06 5,754.03
9	85 67	50X147 2S-S-L-2UG .1687 AC	2	35 SCHOOL ST.	R2 / 22	87,000 64,000 151,000		151,000			1	0.00 10,150.22 5,075.11
10	85 69	50X135 1.5S-S-F-1UG .1550 AC	2	31 SCHOOL ST.	/	85,000 45,000 130,000		130,000			1	0.00 8,738.60 4,369.30
11	85 71	50X125 2S-S-L .1435 AC	2	27 SCHOOL ST.	R2 / 22	82,500 67,500 150,000		150,000			1	0.00 10,083.00 5,041.50
12	85 73	50X115 2S-F-L-1UG .1320 AC	2	23 SCHOOL ST.	R2 / 22	80,000 71,000 151,000		151,000			1	0.00 10,150.22 5,075.11
13	85 75.01	43X105 2S-F-CL 2087 SF .1037 AC	2	21 SCHOOL ST.	R2 / 22	100,000 215,000 315,000		315,000			1	0.00 21,174.30 10,587.15
14	85 75.02	32X97 1.5S-F-F 77 .0713 AC	2	19 SCHOOL ST.	R2 / 22	60,900 30,000 90,900		90,900			1	0.00 6,110.30 3,055.15
Page Totals				S1 250		934,400 1,199,700	0	2,134,100				Block: 85 Lot: 75.02

1	2	3		4		5	6	7	8	9	10	11
Line	Block No Lot No. Qualification Account #	Land Dimensions Building Description Additional Lots Acreage	Prop Class	Owner's Name Address City State Property Location	Billing Code Zip Code Zoning/Tax Map Pg	<u>Value</u>	Exemptions Code Amount	Net Taxable Value	Deductions Code No Owners	Special Tax Codes	Num Units	Deduction Amt 2023 Tax 2024 1st
						Land Improvemnt Total						
1	85 78	50X89 1.5S-F-F-1AG 79.01 .1022 AC	2	15 SCHOOL ST.	R2 / 22	73,000 60,000 133,000		133,000			1	0.00 8,940.26 4,470.13
2	85 79.02	82X72 AVG 2S-F-O 81 .1355 AC	2	11 SCHOOL ST.	/	74,000 56,000 130,000		130,000			1	0.00 8,738.60 4,369.30
3	85 83	50X94 2S-S-L-1UG .1079 AC	2	75 CENTER ST.	F1 / 22	70,000 60,000 130,000		130,000			1	0.00 8,738.60 4,369.30
4	85 85	COMMON AREA .0000 AC	15F	CENTER ST	/ 22	0 0 0		*Exempt*				0.00 0.00 0.00
5	85 85 C0001	CONDO 2S-F 1988 SF .0000 AC	2	67 CENTER ST.	/	60,000 170,000 230,000		230,000			1	0.00 15,460.60 7,730.30
6	85 85 C0002	CONDO 2S-F 1988 SF .0000 AC	2	69 CENTER ST.	/	60,000 182,000 242,000		242,000			1	0.00 16,267.24 8,133.62
7	85 85 C0003	CONDO 2S-F-CL 2617 SF .0000 AC	2	71 CENTER ST.	/	60,000 190,000 250,000		250,000			1	0.00 16,805.00 8,402.50
8	85.01 1	COMMON AREA .0000 AC	15F	FRANKLIN SCHOOL WAY	/ 22	0 0 0		*Exempt*				0.00 0.00 0.00
9	85.01 1 C0001	1596 SF .0000 AC	2	1 FRANKLIN SCHOOL WAY	F1 / 22	24,600 39,600 64,200		64,200			1	0.00 4,315.52 2,157.76
10	85.01 1 C0002	.0000 AC	2	3 FRANKLIN SCHOOL WAY	F1 / 22	24,600 26,800 51,400		51,400			1	0.00 3,455.11 1,727.56
11	85.01 1 C0003	.0000 AC	2	5 FRANKLIN SCHOOL WAY	F1 / 22	24,600 39,600 64,200		64,200			1	0.00 4,315.52 2,157.76
12	85.01 1 C0004	.0000 AC	2	7 FRANKLIN SCHOOL WAY	F1 / 22	24,600 41,400 66,000		66,000			1	0.00 4,436.52 2,218.26
13	85.01 1 C0005	.0000 AC	2	53 CENTER ST.	F1 / 22	25,000 135,000 160,000		160,000	W1 1		1	250.00 10,505.20 5,252.60
14	85.01 1 C0006	.0000 AC	2	55 CENTER ST.	F1 / 22	25,000 115,000 140,000		140,000			1	0.00 9,410.80 4,705.40
Page Totals				W1 250		545,400 1,115,400	0	1,660,800				Block: 85.01 Lot: 1

1	2	3		4		5	6	7	8	9	10	11	
Line	Block No Lot No. Qualification Account #	Land Dimensions Building Description Additional Lots Acreage	Prop Class	Owner's Name Address City State Property Location	Billing Code Zip Code Zoning/Tax Map Pg	<u>Value</u>	Exemptions Code Amount	Net Taxable Value	Deductions Code No Owners	Special Tax Codes	Num Units	Deduction Amt	
						Land Improvemnt Total						2023 Tax	2024 1st
1	85.01 1 C0007	1364 SF .0000 AC	2			25,000 136,000 161,000		161,000			1	0.00	10,822.42 5,411.21
2	85.01 1 C0008	.0000 AC	2	49 CENTER ST.	F1 / 22	25,000 115,000 140,000		140,000			1	0.00	9,410.80 4,705.40
3	85.01 1 C0009	.0000 AC	2	45 CENTER ST.	F1 / 22	24,600 136,900 161,500		161,500			1	0.00	10,856.03 5,428.02
4	85.01 1 C0010	.0000 AC	2	47 CENTER ST.	F1 / 22	24,600 114,100 138,700		138,700			1	0.00	9,323.41 4,661.71
5	85.01 1 C0011	.0000 AC	2	41 CENTER ST.	F1 / 22	24,600 135,000 159,600		159,600			1	0.00	10,728.31 5,364.16
6	85.01 1 C0012	2728 SF CONDO .0000 AC	2	43 CENTER ST.	F1 / 22	30,000 150,000 180,000		180,000			1	0.00	12,099.60 6,049.80
7	85.01 1 C0013	.0000 AC	2	588 MIDDLESEX AVE.	F1 / 22	24,600 183,400 208,000		208,000			1	0.00	13,981.76 6,990.88
8	85.01 1 C0014	.0000 AC	2	590 MIDDLESEX AVE.	F1 / 22	25,000 152,000 177,000		177,000			1	0.00	11,897.94 5,948.97
9	85.01 1 C0015	.0000 AC	2	592 MIDDLESEX AVE.	F1 / 22	25,000 192,000 217,000		217,000			1	0.00	14,586.74 7,293.37
10	85.01 1 C0016	.0000 AC	2	594 MIDDLESEX AVE.	F1 / 22	25,000 161,000 186,000		186,000			1	0.00	12,502.92 6,251.46
11	85.01 1 C0017	.0000 AC	2	596 MIDDLESEX AVE.	F1 / 22	25,000 205,000 230,000		230,000			1	0.00	15,460.60 7,730.30
12	85.01 1 C0018	.0000 AC	2	598 MIDDLESEX AVE.	F1 / 22	25,000 152,000 177,000		177,000			1	0.00	11,897.94 5,948.97
13	85.01 1 C0019	2728 SF CONDO .0000 AC	2	600 MIDDLESEX AVE.	F1 / 22	25,000 140,000 165,000		165,000			1	0.00	11,091.30 5,545.65
14	85.01 1 C0020	1986 SF CONDO .0000 AC	2	602 MIDDLESEX AVE.	F1 / 22	25,000 145,000 170,000		170,000			1	0.00	11,427.40 5,713.70
Page Totals						353,400 2,117,400	0	2,470,800					Block: 85.01 Lot: 1

1	2	3		4		5	6	7	8	9	10	11
Line	Block No Lot No. Qualification Account #	Land Dimensions Building Description Additional Lots Acreage	Prop Class	Owner's Name Address City State Property Location	Billing Code Zip Code Zoning/Tax Map Pg	<u>Value</u>	Exemptions Code Amount	Net Taxable Value	Deductions Code No Owners	Special Tax Codes	Num Units	Deduction Amt 2023 Tax 2024 1st
						Land Improvemnt Total						
1	85.01 1 C0021	.0000 AC	2	604 MIDDLESEX AVE.	F1 / 22	25,000 137,000 162,000		162,000			1	0.00 10,889.64 5,444.82
2	85.01 1 C0022	.0000 AC	2	606 MIDDLESEX AVE.	F1 / 22	25,000 115,000 140,000		140,000			1	0.00 9,410.80 4,705.40
3	85.01 1 C0023	.0000 AC	2	608 MIDDLESEX AVE.	F1 / 22	24,600 135,000 159,600		159,600			1	0.00 10,728.31 5,364.16
4	85.01 1 C0024	1986 SQ.FT. .0000 AC	2	610 MIDDLESEX AVE.	F1 / 22	25,000 147,000 172,000		172,000			1	0.00 11,561.84 5,780.92
5	85.01 1 C0025	.0000 AC	2	612 MIDDLESEX AVE.	F1 / 22	24,600 147,800 172,400		172,400			1	0.00 11,588.73 5,794.37
6	85.01 1 C0026	1390 SQ.FT. .0000 AC	2	614 MIDDLESEX AVE.	F1 / 22	25,000 117,000 142,000		142,000			1	0.00 9,545.24 4,772.62
7	85.01 1 C0027	.0000 AC	2	616 MIDDLESEX AVE.	F1 / 22	24,600 147,600 172,200		172,200			1	0.00 11,575.28 5,787.64
8	85.01 1 C0028	CONDO 1364 SQFT .0000 AC	2	618 MIDDLESEX AVE.	F1 / 22	25,000 135,000 160,000		160,000			1	0.00 10,755.20 5,377.60
9	85.01 1 C0029	1390 S.F. .0000 AC	2	620 MIDDLESEX AVE.	F1 / 22	24,600 149,400 174,000		174,000			1	0.00 11,696.28 5,848.14
10	85.01 1 C0030	1390 S.F. .0000 AC	2	622 MIDDLESEX AVE.	F1 / 22	24,600 116,200 140,800		140,800			1	0.00 9,464.58 4,732.29
11	85.01 1 C0031	1390 S.F. .0000 AC	2	624 MIDDLESEX AVE.	F1 / 22	24,600 147,800 172,400		172,400			1	0.00 11,588.73 5,794.37
12	85.01 1 C0032	1390 S.F. .0000 AC	2	626 MIDDLESEX AVE.	F1 / 22	24,600 116,200 140,800		140,800			1	0.00 9,464.58 4,732.29
13	85.01 1 C0033	.0000 AC	2	628 MIDDLESEX AVE.	F1 / 22	24,600 175,400 200,000		200,000			1	0.00 13,444.00 6,722.00
14	85.01 1 C0034	.0000 AC	2	630 MIDDLESEX AVE.	F1 / 22	25,000 116,000 141,000		141,000			1	0.00 9,478.02 4,739.01
Page Totals						346,800 1,902,400	0	2,249,200				Block: 85.01 Lot: 1

1	2	3		4		5	6	7	8	9	10	11
Line	Block No Lot No. Qualification Account #	Land Dimensions Building Description Additional Lots Acreage	Prop Class	Owner's Name Address City State Property Location	Billing Code Zip Code Zoning/Tax Map Pg	<u>Value</u>	Exemptions Code Amount	Net Taxable Value	Deductions Code No Owners	Special Tax Codes	Num Units	Deduction Amt 2023 Tax 2024 1st
						Land Improvemnt Total						
1	85.01 1 C0035	1364 S.F. .0000 AC	2	632 MIDDLESEX AVE.	F1 / 22	25,000 135,000 160,000		160,000			1	0.00 10,755.20 5,377.60
2	85.01 1 C0036	1364 S.F. .0000 AC	2	634 MIDDLESEX AVE.	F1 / 22	25,000 115,000 140,000		140,000			1	0.00 9,410.80 4,705.40
3	85.01 1 C0037	.0000 AC	2	636 MIDDLESEX AVE.	F1 / 22	24,600 135,000 159,600		159,600			1	0.00 10,728.31 5,364.16
4	85.01 1 C0038	.0000 AC	2	638 MIDDLESEX AVE.	F1 / 22	24,600 144,400 169,000		169,000			1	0.00 11,360.18 5,680.09
5	85.01 1 C0039	2S-F-TH 3414 SF .0000 AC	2	58 CENTRAL AVE.	F1 / 22	25,000 180,000 205,000		205,000			1	0.00 13,780.10 6,890.05
6	85.01 1 C0040	1707 SQ.FT .0000 AC	2	60 CENTRAL AVE.	F1 / 22	25,000 149,000 174,000		174,000			1	0.00 11,696.28 5,848.14
7	85.01 1 C0041	.0000 AC	2	62 CENTRAL AVE.	F1 / 22	24,600 181,600 206,200		206,200			1	0.00 13,860.76 6,930.38
8	85.01 1 C0042	2BR,2BTH 1707SF .0000 AC	2	64 CENTRAL AVE.	F1 / 22	25,000 149,000 174,000		174,000			1	0.00 11,696.28 5,848.14
9	85.01 1 C0043	.0000 AC	2	66 CENTRAL AVE.	F1 / 22	24,600 143,200 167,800		167,800			1	0.00 11,279.52 5,639.76
10	85.01 1 C0044	.0000 AC	2	68 CENTRAL AVE.	F1 / 22	24,600 144,800 169,400		169,400			1	0.00 11,387.07 5,693.54
11	85.01 1 C0045	.0000 AC	2	70 CENTRAL AVE.	F1 / 22	24,600 143,200 167,800		167,800			1	0.00 11,279.52 5,639.76
12	85.01 1 C0046	1364 SQ.FT. .0000 AC	2	72 CENTRAL AVE.	F1 / 22	25,000 117,000 142,000		142,000			1	0.00 9,545.24 4,772.62
13	85.01 1 C0047	CONDO 2728 SF .0000 AC	2	74 CENTRAL AVE.	F1 / 22	30,000 145,000 175,000		175,000			1	0.00 11,763.50 5,881.75
14	85.01 1 C0048	CONDO 1364 SF .0000 AC	2	76 CENTRAL AVE.	F1 / 22	25,000 155,000 180,000		180,000			1	0.00 12,099.60 6,049.80
Page Totals						352,600 2,037,200	0	2,389,800				Block: 85.01 Lot: 1

1	2	3		4		5	6	7	8	9	10	11
Line	Block No Lot No. Qualification Account #	Land Dimensions Building Description Additional Lots Acreage	Prop Class	Owner's Name Address City State Property Location	Billing Code Zip Code Zoning/Tax Map Pg	<u>Value</u>	Exemptions Code Amount	Net Taxable Value	Deductions Code No Owners	Special Tax Codes	Num Units	Deduction Amt 2023 Tax 2024 1st
						Land Improvemnt Total						
1	85.01 1 C0049	.0000 AC	2	78 CENTRAL AVE.	F1 / 22	25,000 145,000 170,000		170,000			1	0.00 11,427.40 5,713.70
2	85.01 1 C0050	.0000 AC	2	80 CENTRAL AVE.	F1 / 22	24,600 114,100 138,700		138,700			1	0.00 9,323.41 4,661.71
3	85.01 1 C0051	.0000 AC	2	82 CENTRAL AVE.	F1 / 22	24,600 143,200 167,800		167,800			1	0.00 11,279.52 5,639.76
4	85.01 1 C0052	CONDO .0000 AC	2	84 CENTRAL AVE.	F1 / 22	25,000 150,000 175,000		175,000			1	0.00 11,763.50 5,881.75
5	85.01 1 C0053	.0000 AC	2	86 CENTRAL AVE.	F1 / 22	24,600 11,100 35,700		35,700			1	0.00 2,399.75 1,199.88
6	85.01 1 C0054	.0000 AC	2	61 FRANKLIN SCHOOL WAY	F1 / 22	25,000 166,000 191,000		191,000			1	0.00 12,839.02 6,419.51
7	85.01 1 C0055	.0000 AC	2	63 FRANKLIN SCHOOL WAY	F1 / 22	26,000 125,000 151,000		151,000			1	0.00 10,150.22 5,075.11
8	85.01 1 C0056	1581 SQ.FT. .0000 AC	15F	57 FRANKLIN SCHOOL WAY	F1 / 22	25,000 161,000 186,000		*Exempt*			1	0.00 0.00 0.00
9	85.01 1 C0057	1581 SQ.FT. .0000 AC	2	59 FRANKLIN SCHOOL WAY	F1 / 22	24,600 135,500 160,100		160,100			1	0.00 10,761.92 5,380.96
10	85.01 1 C0058	.0000 AC	2	53 FRANKLIN SCHOOL WAY	F1 / 22	24,600 161,500 186,100		186,100			1	0.00 12,509.64 6,254.82
11	85.01 1 C0059	.0000 AC	2	55 FRANKLIN SCHOOL WAY	F1 / 22	24,600 124,200 148,800		148,800			1	0.00 10,002.34 5,001.17
12	85.01 1 C0060	1581 SF .0000 AC	2	49 FRANKLIN SCHOOL WAY	F1 / 22	24,600 172,200 196,800		196,800			1	0.00 13,228.90 6,614.45
13	85.01 1 C0061	.0000 AC	2	51 FRANKLIN SCHOOL WAY	F1 / 22	24,600 135,500 160,100		160,100			1	0.00 10,761.92 5,380.96
14	85.01 1 C0062	.0000 AC	2	47 FRANKLIN SCHOOL WAY	F1 / 22	25,000 90,000 115,000		115,000			1	0.00 7,730.30 3,865.15
Page Totals						322,800 1,673,300	0	1,996,100				Block: 85.01 Lot: 1

1	2	3		4		5	6	7	8	9	10	11	
Line	Block No Lot No. Qualification Account #	Land Dimensions Building Description Additional Lots Acreage	Prop Class	Owner's Name Address City State Property Location	Billing Code Zip Code Zoning/Tax Map Pg	<u>Value</u>	Exemptions Code Amount	Net Taxable Value	Deductions Code No Owners	Special Tax Codes	Num Units	Deduction Amt	
						Land Improvemnt Total						2023 Tax	2024 1st
1	85.01 1 C0063	1581 SF CONDO .0000 AC	2	43 FRANKLIN SCHOOL WAY	F1 / 22	25,000 160,000 185,000		185,000			1	0.00	12,435.70 6,217.85
2	85.01 1 C0064	1581 SF .0000 AC	2	45 FRANKLIN SCHOOL WAY	F1 / 22	25,000 136,000 161,000		161,000			1	0.00	10,822.42 5,411.21
3	85.01 1 C0065	.0000 AC	2	39 FRANKLIN SCHOOL WAY	F1 / 22	25,000 161,000 186,000		186,000			1	0.00	12,502.92 6,251.46
4	85.01 1 C0066	.0000 AC	2	41 FRANKLIN SCHOOL WAY	F1 / 22	25,000 115,000 140,000		140,000			1	0.00	9,410.80 4,705.40
5	85.01 1 C0067	.0000 AC	2	35 FRANKLIN SCHOOL WAY	F1 / 22	25,000 145,000 170,000		170,000			1	0.00	11,427.40 5,713.70
6	85.01 1 C0068	CONDO 1331 SQFT .0000 AC	2	37 FRANKLIN SCHOOL WAY	F1 / 22	25,000 115,000 140,000		140,000			1	0.00	9,410.80 4,705.40
7	85.01 1 C0069	.0000 AC	2	31 FRANKLIN SCHOOL WAY	F1 / 22	24,600 124,600 149,200		149,200			1	0.00	10,029.22 5,014.61
8	85.01 1 C0070	.0000 AC	2	33 FRANKLIN SCHOOL WAY	F1 / 22	24,600 107,300 131,900		131,900			1	0.00	8,866.32 4,433.16
9	85.01 1 C0071	.0000 AC	2	29 FRANKLIN SCHOOL WAY	F1 / 22	24,600 41,400 66,000		66,000			1	0.00	4,436.52 2,218.26
10	85.01 1 C0072	.0000 AC	2	21 FRANKLIN SCHOOL WAY	F1 / 22	24,600 77,100 101,700		101,700			1	0.00	6,836.27 3,418.14
11	85.01 1 C0073	.0000 AC	2	23 FRANKLIN SCHOOL WAY	F1 / 22	24,600 26,800 51,400		51,400			1	0.00	3,455.11 1,727.56
12	85.01 1 C0074	.0000 AC	2	25 FRANKLIN SCHOOL WAY	F1 / 22	25,000 22,000 47,000		47,000			1	0.00	3,159.34 1,579.67
13	85.01 1 C0075	.0000 AC	2	27 FRANKLIN SCHOOL WAY	F1 / 22	24,600 26,800 51,400		51,400			1	0.00	3,455.11 1,727.56
14	85.01 1 C0076	.0000 AC	2	17 FRANKLIN SCHOOL WAY	F1 / 22	24,600 158,200 182,800		182,800			1	0.00	12,287.82 6,143.91
Page Totals						347,200 1,416,200	0	1,763,400					Block: 85.01 Lot: 1

1	2	3		4		5	6	7	8	9	10	11
Line	Block No Lot No. Qualification Account #	Land Dimensions Building Description Additional Lots Acreage	Prop Class	Owner's Name Address City State Property Location	Billing Code Zip Code Zoning/Tax Map Pg	<u>Value</u>	Exemptions Code Amount	Net Taxable Value	Deductions Code No Owners	Special Tax Codes	Num Units	Deduction Amt 2023 Tax 2024 1st
						Land Improvemnt Total						
1	85.01 1 C0077	.0000 AC	2	19 FRANKLIN SCHOOL WAY	F1 / 22	25,000 111,000 136,000		136,000			1	0.00 9,141.92 4,570.96
2	85.01 1 C0078	.0000 AC	2	13 FRANKLIN SCHOOL WAY	F1 / 22	25,000 150,000 175,000		175,000			1	0.00 11,763.50 5,881.75
3	85.01 1 C0079	.0000 AC	2	15 FRANKLIN SCHOOL WAY	F1 / 22	25,000 110,000 135,000		135,000			1	0.00 9,074.70 4,537.35
4	85.01 1 C0080	1430 SQ.FT. .0000 AC	2	9 FRANKLIN SCHOOL WAY	F1 / 22	25,000 133,000 158,000		158,000			1	0.00 10,620.76 5,310.38
5	85.01 1 C0081	.0000 AC	2	11 FRANKLIN SCHOOL WAY	F1 / 22	24,600 114,200 138,800		138,800			1	0.00 9,330.14 4,665.07
6	85.01 20	40X135 2S-F-L-1UG .1240 AC	2	88 CENTRAL AVE.	F1 / 22	64,800 84,200 149,000		149,000			1	0.00 10,015.78 5,007.89
7	85.01 21	40X135 2FAM. 2350SF .1240 AC	2	92 CENTRAL AVE.	F1 / 22	82,000 190,000 272,000		272,000			1	0.00 18,283.84 9,141.92
8	85.01 22	40X135 2S-F-L-1UG .1240 AC	2	96 CENTRAL AVE.	F1 / 22	72,000 46,000 118,000		118,000			1	0.00 7,931.96 3,965.98
9	85.01 23	40X135 2S-F-L 2610 SF .1240 AC	2	100 CENTRAL AVE.	F1 / 22	65,000 175,000 240,000		240,000			1	0.00 16,132.80 8,066.40
10	90 1	33X123 1.5SF 62,63 .0932 AC	2	57 DURHAM AVE.	/	87,400 68,800 156,200		156,200			1	0.00 10,499.76 5,249.88
11	90 2	86X123 2SF 3,4,5.01 .2428 AC	2	43 WILLIAM ST.	/	97,000 95,000 192,000		192,000			2	0.00 12,906.24 6,453.12
12	90 5.02	64X123 2SF 6,7 .1807 AC	2	39 WILLIAM ST.	/	88,000 44,000 132,000		132,000	S1 3		1	250.00 8,623.04 4,311.52
13	90 8	50X123 2S-F-L 9 .1412 AC	15F	31 WILLIAM ST.	R3 / 23	95,000 135,000 230,000		*Exempt*			1	0.00 0.00 0.00
14	90 10	92X123 2S-F-O-2UG 11,12,13 .2598 AC	2	27 WILLIAM ST.	R3 / 23	98,900 121,400 220,300		220,300			1	0.00 14,808.57 7,404.29
Page Totals				S1 250		779,700 1,442,600	0	2,222,300				Block: 90 Lot: 10

1	2	3		4		5	6	7	8	9	10	11
Line	Block No Lot No. Qualification Account #	Land Dimensions Building Description Additional Lots Acreage	Prop Class	Owner's Name Address City State Property Location	Billing Code Zip Code Zoning/Tax Map Pg	Value	Exemptions Code Amount	Net Taxable Value	Deductions Code No Owners	Special Tax Codes	Num Units	Deduction Amt 2023 Tax 2024 1st
						Land Improvemnt Total						
1	90 18.01	53860 SQ.FT. 1SB FUNERAL HOM 14,16,18.02,24,27, 1.2365 AC	4A	568-584 MIDDLESEX AVE.	B3 / 23	600,000 1,200,000 1,800,000		1,800,000		S01	1	0.00 125,352.00 62,676.00
2	90 37	50X123 2SF1G 38 .1412 AC	2	60 CENTER ST.	/ M23	82,000 68,000 150,000		150,000			1	0.00 10,083.00 5,041.50
3	90 39	50X123 2S-F-CL 40 .1412 AC	2	64 CENTER ST.	R3 / 23	110,000 180,000 290,000		290,000			1	0.00 20,838.20 10,419.10
4	90 41	75X123 2S-F-CL 42,43 .2118 AC	2	68 CENTER ST.	/	92,000 263,400 355,400		355,400			1	0.00 23,889.99 11,945.00
5	90 44	50X123 2SF 45 .1412 AC	2	72 CENTER ST.	/	82,000 94,000 176,000		176,000			1	0.00 11,830.72 5,915.36
6	90 51.01	63X123 2S-F-L-1AG .1779 AC	2	76 CENTER ST.	R3 / 23	86,700 97,500 184,200		184,200			1	0.00 12,381.92 6,190.96
7	90 51.02	62.5X123 1.5SF1G .1765 AC	2	80 CENTER ST.	/	86,700 75,800 162,500		162,500			1	0.00 10,923.25 5,461.63
8	90 52	64X155 1S-F-R-2AG .2277 AC	2	84 CENTER ST.	R3 / 23	95,000 78,000 173,000		173,000			1	0.00 11,629.06 5,814.53
9	90 53	7992 SQ.FT. 2S-F-CL 2928 SF .1835 AC	2	67 DURHAM AVE.	R3 / 23	120,000 190,000 310,000		310,000			1	0.00 20,838.20 10,419.10
10	90 59	76X97 1.5SF1G 60,61 .1692 AC	2	65 DURHAM AVE.	/	86,000 62,000 148,000		148,000			1	0.00 9,948.56 4,974.28
11	91 1.01	70X193 2SCB 7648 SQFT .3101 AC	4A	495 MAIN ST.	/	189,000 361,000 550,000		550,000		S01	1	0.00 38,302.00 19,151.00
12	91 1.02	103X183 3S-F-A 9252 SF .4327 AC	4A	499-505 MAIN ST.	/	272,000 283,000 555,000		555,000		S01	1	0.00 38,650.20 19,325.10
13	91 1.03	114X170 2SB .4449 AC	4A	515 MAIN ST.	/	293,000 412,000 705,000		705,000		S01	1	0.00 49,096.20 24,548.10
14	91 2	166X131 1S-CB-B 1828 SF 2.01,2.02 .4992 AC	4A	532 MIDDLESEX AVE.	B3 / 23	251,000 99,000 350,000		350,000		S01	1	0.00 24,374.00 12,187.00
Page Totals						2,445,400 3,463,700	0	5,909,100				Block: 91 Lot: 2

1	2	3		4		5	6	7	8	9	10	11
Line	Block No Lot No. Qualification Account #	Land Dimensions Building Description Additional Lots Acreage	Prop Class	Owner's Name Address City State Property Location	Billing Code Zip Code Zoning/Tax Map Pg	<u>Value</u>	Exemptions Code Amount	Net Taxable Value	Deductions Code No Owners	Special Tax Codes	Num Units	Deduction Amt 2023 Tax 2024 1st
						Land Improvemnt Total						
1	91 9	50X186 2S-B-A .2135 AC	4A	540 MIDDLESEX AVE.	B3 / 0023	133,000 187,000 320,000		320,000		S01	1	0.00 22,284.80 11,142.40
2	91 11	31800 SQFT 1S-CB-A 13,15 .0000 AC	4A	544-550 MIDDLESEX AVE.	B3 / 23	250,000 300,000 550,000		550,000		S01	1	0.00 38,302.00 19,151.00
3	91 17.01	124X115IRR 2S-F 7285 SQFT .0000 AC	4A	552-566 MIDDLESEX AVE.	/	450,000 320,700 770,700		770,700		S01	1	0.00 78,345.00 39,172.50
4	91 18.01	50X130 AVG 1.5SF1G .1492 AC	2	24 WILLIAM ST.	/	84,000 111,000 195,000		195,000			1	0.00 13,107.90 6,553.95
5	91 18.03	50X123 2S-F-L-3UG .1412 AC	2	20 WILLIAM ST.	R2 / 22	82,000 99,000 181,000		181,000			2	0.00 12,166.82 6,083.41
6	91 18.05	60X117 PARKING 20 SPAC .1612 AC	4A	WILLIAM ST.	B3 / 23	97,000 0 97,000		97,000		S01	1	0.00 6,755.08 3,377.54
7	91 29	50X139 2S-B-L .1596 AC	2	28 WILLIAM ST.	R3 /	86,300 71,700 158,000		158,000			1	0.00 10,620.76 5,310.38
8	91 31	63X151 2SCB1G .2184 AC	2	32 WILLIAM ST	/	100,000 240,000 340,000		340,000			1	0.00 22,854.80 11,427.40
9	91 33	46X163 IRREG. 2S-F-L .0000 AC	2	36 WILLIAM ST.	R3 / 23	86,000 86,300 172,300		172,300	V1 2		1	250.00 11,332.01 5,666.01
10	91 35	57X174 2S-F-L .2277 AC	2	40 WILLIAM ST.	R3 / 23	91,600 70,900 162,500		162,500			1	0.00 10,923.25 5,461.63
11	91 37	57X180 AVG 2S-F-O-1UG .2355 AC	2	44 WILLIAM ST.	R3 / 23	105,400 124,200 229,600		229,600			1	0.00 15,433.71 7,716.86
12	91 39	55X144 2SF2G .1818 AC	2	48 WILLIAM ST.	/	89,200 62,200 151,400		151,400			1	0.00 10,177.11 5,088.56
13	91 40	10,300 SQ.FT. 1S-CB-F .0002 AC	2	33 DURHAM AVE.	/	83,000 64,000 147,000		147,000			1	0.00 9,881.34 4,940.67
14	91 42.03	10,323 SQ.FT. 2S-F-O .0002 AC	2	19 DURHAM AVE.	R3 / 26	90,000 60,000 150,000		150,000			1	0.00 10,083.00 5,041.50
Page Totals				V1 250		1,827,500 1,797,000	0	3,624,500				Block: 91 Lot: 42.03

1	2	3		4		5	6	7	8	9	10	11
Line	Block No Lot No. Qualification Account #	Land Dimensions Building Description Additional Lots Acreage	Prop Class	Owner's Name Address City State Property Location	Billing Code Zip Code Zoning/Tax Map Pg	<u>Value</u>	Exemptions Code Amount	Net Taxable Value	Deductions Code No Owners	Special Tax Codes	Num Units	Deduction Amt 2023 Tax 2024 1st
						Land Improvemnt Total						
1	91 42.05	5264 SQ.FT. 2SF2G 2169 SF .1208 AC	2	5 LA PORTA CT.	R3 / 26	85,000 150,000 235,000		235,000			1	0.00 15,796.70 7,898.35
2	91 42.06	5366 SQ.FT. 2SF2G .1232 AC	2	7 LA PORTA CT.	R3 / 26	85,000 173,000 258,000		258,000			1	0.00 17,342.76 8,671.38
3	91 42.07	6100 SQ.FT. 2SF2G 2100 SF .1400 AC	2	9 LA PORTA CT.	R3 / 26	85,000 163,000 248,000		248,000			1	0.00 16,670.56 8,335.28
4	91 42.08	6820 SQ.FT. 2SF2G .1566 AC	2	8 LA PORTA CT.	R3 / 26	85,000 215,000 300,000		300,000			1	0.00 20,166.00 10,083.00
5	91 42.09	5460 SQ.FT. 2SF2G 2109 SF .1253 AC	2	6 LA PORTA CT.	R3 / 26	85,000 171,000 256,000		256,000			1	0.00 17,208.32 8,604.16
6	92 9	72X135 AVG 2S-F-S-1AG .2231 AC	2	86 CHRISTOL ST.	R2 / 24	89,400 80,100 169,500		169,500			1	0.00 11,393.79 5,696.90
7	92 10	70X145 AVG 2S-F-S-1AG .2330 AC	2	80 CHRISTOL ST.	R2 / 24	91,000 70,000 161,000		161,000			1	0.00 10,822.42 5,411.21
8	92 11	71X149 AVG 2S-F-S-1AG .2429 AC	2	74 CHRISTOL ST.	R2 / 24	93,000 79,400 172,400		172,400			1	0.00 11,588.74 5,794.37
9	92 12	50X157 AVG 2S-F-L .1802 AC	2	68 CHRISTOL ST.	R2 / 24	84,900 168,100 253,000		253,000			1	0.00 17,006.66 8,503.33
10	92 13	146X164 2S-F-CL 3747 SF .5497 AC	2	62 CHRISTOL ST.	/	125,000 315,000 440,000		440,000			1	0.00 29,576.80 14,788.40
11	92 15	48X175 2SF 16,17 .1928 AC	2	58 CHRISTOL ST.	/	85,200 119,500 204,700		204,700			1	0.00 13,759.93 6,879.97
12	92 17.01	40X180 1S-F-R 18 .1653 AC	2	52 CHRISTOL ST.	R2 / 24	80,000 53,000 133,000		133,000			1	0.00 8,940.26 4,470.13
13	92 18.01	40X184 2S-F 2023 SF 19 .1690 AC	2	50 CHRISTOL ST.	R2 / 24	80,000 100,000 180,000		180,000			1	0.00 12,099.60 6,049.80
14	92 20	40X188 2SFUG 1790 SF 20.01 .1726 AC	2	44 CHRISTOL ST.	/	81,000 154,000 235,000		235,000			1	0.00 15,796.70 7,898.35
Page Totals						1,234,500 2,011,100	0	3,245,600				Block: 92 Lot: 20

1	2	3	4	5	6	7	8	9	10	11		
Line	Block No Lot No. Qualification Account #	Land Dimensions Building Description Additional Lots Acreage	Prop Class	Owner's Name Address City State Property Location	Billing Code Zip Code Zoning/Tax Map Pg	Value	Exemptions Code Amount	Net Taxable Value	Deductions Code No Owners	Special Tax Codes	Num Units	Deduction Amt 2023 Tax 2024 1st
						Land Improvemnt Total						
1	92 21	40X192 1S-F-R-1UG 21.01 .1763 AC	2	42 CHRISTOL ST.	R2 / 24	80,200 124,300 204,500		204,500			1	0.00 13,746.49 6,873.25
2	92 22	40X197 2S-F-CL 1579 SF 23 .1809 AC	2	40 CHRISTOL ST.	/	80,800 109,400 190,200		190,200			1	0.00 12,785.24 6,392.62
3	92 24	40X202 1S-F-R 25 .1855 AC	2	34 CHRISTOL ST.	R2 / 0024	81,400 26,400 107,800		107,800			1	0.00 7,246.32 3,623.16
4	92 26	40X206 2SF1G 27 .1892 AC	2	30 CHRISTOL ST.	/	82,000 145,000 227,000		227,000			1	0.00 15,258.94 7,629.47
5	92 28	84X210 IRREGULAR 1SF2G 29,30,31 .0000 AC	2	22 CHRISTOL ST.	/	75,000 105,000 180,000		180,000			1	0.00 12,099.60 6,049.80
6	92 32	226X226 1SCB 1.1725 AC	15C	PLAINFIELD AVE.	/	217,000 0 217,000		*Exempt*			1	0.00 0.00 0.00
7	93 1	86X93 1.5S-F-F-1AG .1836 AC	2	1 MAYFIELD PL.	R2 / 24	78,000 61,800 139,800		139,800			1	0.00 9,397.36 4,698.68
8	93 2	65X81 2S-F-O .1209 AC	2	3 MAYFIELD PL.	/	97,000 54,000 151,000		151,000			1	0.00 10,150.22 5,075.11
9	93 4	11276 SF 2S-F-O-1UG 64.04,64.05 .2589 AC	2	9 MAYFIELD PL.	/ 24	115,000 72,000 187,000		187,000			1	0.00 12,570.14 6,285.07
10	93 6.01	20 X 82 2S-F-X .0376 AC	2	11 MAYFIELD PL.	R1 / 24	70,000 78,000 148,000		148,000			1	0.00 9,948.56 4,974.28
11	93 8	48X82 1RR 2S-F-X 9,64.02 .0904 AC	2	13 MAYFIELD PL.	/	87,800 74,600 162,400		162,400			2	0.00 10,916.53 5,458.27
12	93 12	48X110 2S-F-X 13,96.05 .1212 AC	2	17 MAYFIELD PL	/	96,000 91,000 187,000		187,000			2	0.00 12,570.14 6,285.07
13	93 24	29X82 2S-F-T .0546 AC	2	5A MAYFIELD PL.	R1 / 24	70,000 50,000 120,000		120,000			2	0.00 8,066.40 4,033.20
14	93 25	29X82 2S-F-T .0546 AC	2	5B MAYFIELD PL.	R1 / 24	70,000 40,000 110,000		110,000			1	0.00 7,394.20 3,697.10
Page Totals						1,083,200 1,031,500	0	2,114,700				Block: 93 Lot: 25

1	2	3		4		5	6	7	8	9	10	11	
Line	Block No Lot No. Qualification Account #	Land Dimensions Building Description Additional Lots Acreage	Prop Class	Owner's Name Address City State Property Location	Billing Code Zip Code Zoning/Tax Map Pg	Value	Exemptions Code Amount	Net Taxable Value	Deductions Code No Owners	Special Tax Codes	Num Units	Deduction Amt	
						Land Improvemnt Total						2023 Tax 2024 1st	2024 1st
1	93 26	29X89 2S-F-T .0593 AC	2	7A MAYFIELD PL.	R1 / 24	73,000 28,000 101,000		101,000			2	0.00 6,789.22 3,394.61	
2	93 27	29X82 2S-F-T .0546 AC	2	7B MAYFIELD PLACE	R1 / 24	73,000 38,000 111,000		111,000	W1 1		1	250.00 7,211.42 3,605.71	
3	93 28	60X108 1.5S-F-F-1AG 96.04 .1488 AC	2	19 MAYFIELD PL.	R1 / 24	105,000 65,000 170,000		170,000			1	0.00 11,427.40 5,713.70	
4	93 29	60X107 2S-F-S-1AG 96.03 .1474 AC	2	21 MAYFIELD PL.	R1 / 24	105,000 88,000 193,000		193,000			1	0.00 12,973.46 6,486.73	
5	93 30	60X103 1.5S-F 97 .1419 AC	2	23 MAYFIELD PL.	R1 / 24	103,000 100,000 203,000		203,000			1	0.00 13,645.66 6,822.83	
6	93 31	102X69 1.5S-F-F-1AG 98 .1616 AC	2	25 MAYFIELD PL.	R1 / 24	108,000 80,000 188,000		188,000			1	0.00 12,637.36 6,318.68	
7	93 41.01	122X97 AVG 2S-F-L .2717 AC	2	670 MAIN STREET	R4 / 24	115,900 114,100 230,000		230,000			1	0.00 15,460.60 7,730.30	
8	93 41.03	90X148 2S-C 6 APTS .3058 AC	4C	30 VICTORY CT.	/	145,000 86,200 231,200		231,200			1	0.00 15,541.26 7,770.63	
9	93 52	20X98 2S-CB-W .0450 AC	2	14 VICTORY CT.	/	49,500 74,900 124,400		124,400			2	0.00 8,362.17 4,181.09	
10	93 53	16X101 2SSCB .0371 AC	2	16 VICTORY CT.	/	40,000 60,000 100,000		100,000			1	0.00 6,722.00 3,361.00	
11	93 54	16X114 2SSCB .0419 AC	2	18 VICTORY CT.	/	42,400 48,100 90,500		90,500			1	0.00 6,083.41 3,041.71	
12	93 55	16X108 2S-CB-W .0397 AC	2	20 VICTORY CT.	/	42,000 57,000 99,000		99,000			1	0.00 6,654.78 3,327.39	
13	93 56	17X114 2S-S-W .0445 AC	2	22 VICTORY CT.	R4 / 24	45,100 44,300 89,400		89,400			1	0.00 6,009.47 3,004.74	
14	93 57	25X128 2S-C-W .0735 AC	2	24 VICTORY CT.	R4 / 24	50,000 42,000 92,000		92,000			1	0.00 6,184.24 3,092.12	
Page Totals				W1 250		1,096,900 925,600	0	2,022,500					Block: 93 Lot: 57

1	2	3		4		5	6	7	8	9	10	11	
Line	Block No Lot No. Qualification Account #	Land Dimensions Building Description Additional Lots Acreage	Prop Class	Owner's Name Address City State Property Location	Billing Code Zip Code Zoning/Tax Map Pg	<u>Value</u>	Exemptions Code Amount	Net Taxable Value	Deductions Code No Owners	Special Tax Codes	Num Units	Deduction Amt	
						Land Improvemnt Total						2023 Tax 2024 1st	
1	93 58	26X100 2SSCB .0597 AC	2			65,000 50,000 115,000		115,000			1	0.00 7,730.30 3,865.15	
2	93 59	16X100 2S-S-W .0367 AC	2			40,000 60,000 100,000		100,000			1	0.00 6,722.00 3,361.00	
3	93 60	16X100 2S-S-W .0367 AC	2			40,000 60,000 100,000		100,000			1	0.00 6,722.00 3,361.00	
4	93 61	16X100 2SSCB .0367 AC	2			40,000 45,900 85,900		85,900			1	0.00 5,774.20 2,887.10	
5	93 62	16X100 2SSCB .0367 AC	2			45,000 75,000 120,000		120,000			1	0.00 8,066.40 4,033.20	
6	93 63.01	0.202 AC 2SSCB .2020 AC	2			83,000 40,000 123,000		123,000			1	0.00 8,268.06 4,134.03	
7	93 77	60X98 2SFF .1350 AC	2			102,000 120,000 222,000		222,000			1	0.00 14,922.84 7,461.42	
8	93 78	52X100 1.5SF1G .1194 AC	2			99,000 99,000 198,000		198,000			1	0.00 13,309.56 6,654.78	
9	93 79	52X100 2S-F-L-1AG .1194 AC	2			96,000 94,000 190,000		190,000			1	0.00 12,771.80 6,385.90	
10	93 80	52X107 2S-F-O-1AG .1277 AC	2			100,000 89,600 189,600		189,600			1	0.00 12,099.60 6,049.80	
11	93 81	55X105 2SF1G .1326 AC	2			100,400 74,600 175,000		175,000			1	0.00 11,763.50 5,881.75	
12	93 82	53X105 2S-F-S .1278 AC	2			77,600 75,700 153,300		153,300			1	0.00 10,304.83 5,152.42	
13	93 83	53X100 AVG 2S-F-S-1AG .1217 AC	2			76,100 68,600 144,700		144,700			1	0.00 9,726.73 4,863.37	
14	93 84	57X84 AVG 2S-F-S-1AG .1099 AC	2			73,000 67,000 140,000		140,000			1	0.00 9,410.80 4,705.40	
Page Totals						1,037,100 1,019,400	0	2,056,500				Block: 93 Lot: 84	

1	2	3		4		5	6	7	8	9	10	11
Line	Block No Lot No. Qualification Account #	Land Dimensions Building Description Additional Lots Acreage	Prop Class	Owner's Name Address City State Property Location	Billing Code Zip Code Zoning/Tax Map Pg	<u>Value</u>	Exemptions Code Amount	Net Taxable Value	Deductions Code No Owners	Special Tax Codes	Num Units	Deduction Amt 2023 Tax 2024 1st
						Land Improvemnt Total						
1	93 85	89X97 AVG 2S-F-S-2UG .1982 AC	2	21 CUMMINGS CT.	R2 / 24	90,000 97,000 187,000		187,000			1	0.00 12,570.14 6,285.07
2	93 86	81X98 2SFS1AG 2008SF .1822 AC	2	22 CUMMINGS CT.	R2 / 24	86,000 106,000 192,000		192,000			1	0.00 12,906.24 6,453.12
3	93 87	62X90 AVG 2S-F-S-1AG .1281 AC	2	20 CUMMINGS CT.	R2 / 24	71,500 77,000 148,500		148,500			1	0.00 9,982.17 4,991.09
4	93 88	53X100 AVG 2S-F-S-1AG .1217 AC	2	16 CUMMINGS CT.	R2 / 24	76,100 92,700 168,800		168,800			1	0.00 11,346.74 5,673.37
5	93 89	53X107 AVG 2S-F-S-1AG .1302 AC	2	12 CUMMINGS CT.	R2 / 24	80,700 67,900 148,600		148,600			1	0.00 9,988.89 4,994.45
6	93 90	54X106 2SF1G .1314 AC	2	41 ROSS AVE.	/	100,000 96,000 196,000		196,000			1	0.00 13,175.12 6,587.56
7	93 91	52X107 2S-F-L-1AG .1277 AC	2	37 ROSS AVE.	R2 / 24	98,100 78,800 176,900		176,900			1	0.00 11,891.22 5,945.61
8	93 100	36X100 2S-S-W .0826 AC	2	49 VICTORY CT.	R4 / 24	61,200 37,300 98,500		98,500			1	0.00 6,621.17 3,310.59
9	93 101	16X100 2SSCB .0367 AC	2	47 VICTORY CT.	/	40,000 44,600 84,600		84,600			1	0.00 5,686.81 2,843.41
10	93 102	16X100 2S-CB 1328 SF .0367 AC	2	45 VICTORY CT.	/	40,000 50,000 90,000		90,000			1	0.00 6,049.80 3,024.90
11	93 103	16X100 2S-CB-W .0367 AC	2	43 VICTORY CT.	R4 / 24	40,000 45,000 85,000		85,000			1	0.00 5,713.70 2,856.85
12	93 104	16X100 2S-CB-W .0367 AC	2	41 VICTORY CT.	R4 / 24	40,000 60,000 100,000		100,000			1	0.00 6,722.00 3,361.00
13	93 105	16X100 2S-CB-W .0367 AC	2	39 VICTORY CT.	R4 / 24	40,000 65,000 105,000		105,000			1	0.00 8,402.50 4,201.25
14	93 106	16X100 2SSCB .0367 AC	2	37 VICTORY CT.	/	40,000 60,000 100,000		100,000			1	0.00 6,722.00 3,361.00
Page Totals						903,600 977,300	0	1,880,900				Block: 93 Lot: 106

1	2	3		4		5	6	7	8	9	10	11
Line	Block No Lot No. Qualification Account #	Land Dimensions Building Description Additional Lots Acreage	Prop Class	Owner's Name Address City State Property Location	Billing Code Zip Code Zoning/Tax Map Pg	<u>Value</u>	Exemptions Code Amount	Net Taxable Value	Deductions Code No Owners	Special Tax Codes	Num Units	Deduction Amt 2023 Tax 2024 1st
						Land Improvemnt Total						
1	93 107	16X100 2S-CB-W .0367 AC	2	35 VICTORY CT.	/	40,000 51,100 91,100		91,100			1	0.00 5,713.70 2,856.85
2	93 108	16X100 2SSCB .0367 AC	2	33 VICTORY CT.	/	40,000 45,000 85,000		85,000			1	0.00 5,713.70 2,856.85
3	93 109 896SQFT	19X100 2S-S-W .0436 AC	2	31 VICTORY CT.	R4 / 24	50,000 45,000 95,000		95,000			1	0.00 6,385.90 3,192.95
4	93 110	34X95 2SSCB .0742 AC	2	6 ROOSEVELT CT.	R4 / 24	50,000 44,100 94,100		94,100			1	0.00 6,325.40 3,162.70
5	93 111	16X95 2SSCB .0349 AC	2	8 ROOSEVELT CT.	/	40,000 80,000 120,000		120,000			1	0.00 8,066.40 4,033.20
6	93 112	16X95 2SSCB .0349 AC	2	10 ROOSEVELT CT.	/	40,000 50,000 90,000		90,000			1	0.00 6,049.80 3,024.90
7	93 113	16X95 2SSCB .0349 AC	2	12 ROOSEVELT CT.	/	40,000 45,000 85,000		85,000	V1 2		1	250.00 5,463.70 2,731.85
8	93 114	16X95 2C-CB-W .0349 AC	2	14 ROOSEVELT CT.	R4 / 24	40,000 55,000 95,000		95,000			1	0.00 6,385.90 3,192.95
9	93 115	16X95 2SBCB .0349 AC	2	16 ROOSEVELT CT.	/	40,000 51,000 91,000		91,000			1	0.00 6,117.02 3,058.51
10	93 116	16X95 2S-S-W .0349 AC	2	18 ROOSEVELT CT.	R4 / 24	40,000 60,000 100,000		100,000			1	0.00 6,722.00 3,361.00
11	93 117	16X95 2SSCB .0349 AC	2	20 ROOSEVELT CT.	/	40,000 45,000 85,000		85,000			1	0.00 5,713.70 2,856.85
12	93 118	16X95 2SSCB .0349 AC	2	22 ROOSEVELT CT.	/	40,000 47,000 87,000		87,000	V1 1		1	250.00 5,598.14 2,799.07
13	93 119	35X95 2SSCB .0763 AC	2	24 ROOSEVELT CT.	R4 / 24	65,000 50,000 115,000		115,000			1	0.00 7,730.30 3,865.15
14	93 120	50X92 1.5SF1G .1056 AC	2	41 CHRISTOL ST.	/	72,800 58,600 131,400		131,400			1	0.00 8,832.71 4,416.36
Page Totals				V2 500		637,800 726,800	0	1,364,600				Block: 93 Lot: 120

1	2	3		4		5	6	7	8	9	10	11
Line	Block No Lot No. Qualification Account #	Land Dimensions Building Description Additional Lots Acreage	Prop Class	Owner's Name Address City State Property Location	Billing Code Zip Code Zoning/Tax Map Pg	<u>Value</u>	Exemptions Code Amount	Net Taxable Value	Deductions Code No Owners	Special Tax Codes	Num Units	Deduction Amt 2023 Tax 2024 1st
						Land Improvemnt Total						
1	93 121	50X92 1.5S-F-F .1056 AC	2	43 CHRISTOL ST.	R2 / 24	72,800 70,500 143,300		143,300	W1 2		1	250.00 9,382.63 4,691.32
2	93 122	50X92 1.5SF .1056 AC	2	45 CHRISTOL ST.	/	72,800 61,400 134,200		134,200			1	0.00 9,020.92 4,510.46
3	93 123	47X92 2SF 1877 SF .0993 AC	2	47 CHRISTOL ST.	/	70,600 90,500 161,100		161,100			1	0.00 10,829.14 5,414.57
4	93 124	50X130 2SF-RR-1AG .1492 AC	2	53 CHRISTOL ST.	R2 / 24	85,000 116,000 201,000		201,000			1	0.00 13,511.22 6,755.61
5	93 125	50X136 1S-F-RR-1AG .1561 AC	2	57 CHRISTOL ST.	R2 / 24	85,500 81,200 166,700		166,700			1	0.00 11,205.57 5,602.79
6	93 126	50.28X135 1.5SF1G .1558 AC	2	61 CHRISTOL ST	/	87,000 113,000 200,000		200,000			1	0.00 13,444.00 6,722.00
7	93 127	55.44X152 2SF1G .1935 AC	2	65 CHRISTOL ST.	/	93,000 90,000 183,000		183,000			1	0.00 12,301.26 6,150.63
8	93 128	51X155 2S-F-L-1AG .1815 AC	2	67 CHRISTOL ST.	R2 / 24	90,000 114,000 204,000		204,000			1	0.00 13,712.88 6,856.44
9	93 129	24X111 2S-F-T .0612 AC	2	15B MAYFIELD PL.	R1 / M24	42,100 46,300 88,400		88,400			1	0.00 5,942.25 2,971.13
10	93 130	24X111 2S-F-T .0612 AC	2	15A MAYFIELD PL.	R1 / M24	38,000 47,000 85,000		85,000			1	0.00 5,713.70 2,856.85
11	93.01 2	48X125 2S-F-CL 2156 SF .1377 AC	2	173 E. CHESTNUT AVE.	/	100,000 170,000 270,000		270,000			1	0.00 18,149.40 9,074.70
12	93.01 3	40X125 2S-F-L-1UG .1148 AC	2	169 E. CHESTNUT AVE.	R1 / 24	95,000 65,000 160,000		160,000			1	0.00 10,755.20 5,377.60
13	93.01 4	40X125 2S-F-L-1UG .1148 AC	2	165 E. CHESTNUT AVE.	R1 / 24	95,000 116,000 211,000		211,000			1	0.00 14,183.42 7,091.71
14	93.01 5	40X175 2S-F-L-1UG .1607 AC	2	161 E. CHESTNUT AVE.	R1 / 24	106,000 80,000 186,000		186,000			1	0.00 12,502.92 6,251.46
Page Totals												Block: 93.01 Lot: 5
						1,132,800 1,260,900	0	2,393,700				

1	2	3	4	5	6	7	8	9	10	11		
Line	Block No Lot No. Qualification Account #	Land Dimensions Building Description Additional Lots Acreage	Prop Class	Owner's Name Address City State Property Location	Billing Code Zip Code Zoning/Tax Map Pg	Value	Exemptions Code Amount	Net Taxable Value	Deductions Code No Owners	Special Tax Codes	Num Units	Deduction Amt 2023 Tax 2024 1st
						Land Improvemnt Total						
1	93.01 6	40X175 2S-F-L-1UG .1607 AC	2	159 E. CHESTNUT AVE.	R1 / 0024	106,000 100,000 206,000		206,000			1	0.00 13,847.32 6,923.66
2	93.01 7	50X175 2SFL-2UG 2035SF 9.01 .2009 AC	2	155 E. CHESTNUT AVE.	R1 / 24	115,000 97,000 212,000		212,000			1	0.00 14,250.64 7,125.32
3	93.01 9.02	70X175 2S-F-L 10 .2812 AC	2	149 E. CHESTNUT AVE.	R1 / 24	133,000 137,000 270,000		270,000			1	0.00 18,149.40 9,074.70
4	93.01 11	50X131 2SF1G .1504 AC	2	11 ROSS AVE.	R1 / 24	106,000 109,000 215,000		215,000			1	0.00 14,452.30 7,226.15
5	93.01 14.01	5X175 2S-F-CL .0201 AC	2	143 E. CHESTNUT AVE.	R1 / 24	135,000 290,000 425,000		425,000			1	0.00 28,568.50 14,284.25
6	93.01 14.02	75X175 2S-F-CL POOL .3013 AC	2	147 E. CHESTNUT AVE.	R1 / 24	135,000 262,800 397,800		397,800			1	0.00 26,740.14 13,370.07
7	93.01 20	84X175 2S-F-CL 3779 SF .3375 AC	2	139 E. CHESTNUT AVE.	R1 / 24	125,000 235,000 360,000		360,000			1	0.00 24,199.20 12,099.60
8	93.01 21	40X106 1.5S-F-F 22 .0973 AC	2	620 MAIN ST.	R2 / 24	80,000 47,000 127,000		127,000			1	0.00 8,536.94 4,268.47
9	93.01 23	54X122 2SF2G 24,25.02 .1512 AC	2	622 MAIN ST.	R2 / 24	92,400 51,600 144,000		144,000			1	0.00 9,679.68 4,839.84
10	93.01 25.01	49X139 2S-F-L-1UG 26,27 .1564 AC	2	624 MAIN ST.	R2 / 24	95,000 85,000 180,000		180,000			1	0.00 12,099.60 6,049.80
11	93.01 28	36X153 2S-F-L 29 .1264 AC	2	626 MAIN ST.	R2 / 24	88,000 132,000 220,000		220,000			1	0.00 14,788.40 7,394.20
12	93.01 30	93X93 2SSL1AG 2248SF .1986 AC	2	2 MAYFIELD PL.	R2 / 24	100,700 124,800 225,500		225,500			1	0.00 15,158.11 7,579.06
13	93.01 31	65X83 2SF .1239 AC	2	4 MAYFIELD PL.	R1 / 24	98,000 80,000 178,000		178,000			1	0.00 11,965.16 5,982.58
14	93.01 32	70X83 1S-F-R .1334 AC	2	6 MAYFIELD PL.	R1 / 24	102,000 53,000 155,000		155,000			1	0.00 10,419.10 5,209.55
Page Totals						1,511,100 1,804,200	0	3,315,300				Block: 93.01 Lot: 32

1	2	3		4		5	6	7	8	9	10	11
Line	Block No Lot No. Qualification Account #	Land Dimensions Building Description Additional Lots Acreage	Prop Class	Owner's Name Address City State Property Location	Billing Code Zip Code Zoning/Tax Map Pg	Value	Exemptions Code Amount	Net Taxable Value	Deductions Code No Owners	Special Tax Codes	Num Units	Deduction Amt 2023 Tax 2024 1st
						Land Improvemnt Total						
1	93.01 33	65X83 1.5S-F-F .1239 AC	2	8 MAYFIELD PL.	/	98,000 67,000 165,000		165,000			1	0.00 11,091.30 5,545.65
2	93.01 35	24X82 2S-F-T .0452 AC	2	10B MAYFIELD PL.	R1 / 24	70,000 45,000 115,000		115,000			2	0.00 7,730.30 3,865.15
3	93.01 36	24X82 2S-F-T .0452 AC	2	10A MAYFIELD PL.	R1 / 24	70,000 45,000 115,000		115,000			2	0.00 7,730.30 3,865.15
4	93.01 37	48X82 2S-F-X 38 .0904 AC	2	12 MAYFIELD PL.	/	85,800 68,900 154,700		154,700			2	0.00 10,398.93 5,199.47
5	93.01 39	48X82 2SF 40 .0904 AC	2	14 MAYFIELD PL.	/	86,000 70,000 156,000		156,000			2	0.00 10,486.32 5,243.16
6	93.01 41	48X82 2SF 42 .0904 AC	2	16 MAYFIELD PL.	/	85,800 70,200 156,000		156,000			2	0.00 10,486.32 5,243.16
7	93.01 53	60X82 1.5SF1G .1129 AC	2	18 MAYFIELD PL.	/	94,200 66,800 161,000		161,000			1	0.00 10,822.42 5,411.21
8	93.01 54	60X81 1.5SF1G .1116 AC	2	20 MAYFIELD PL.	/	94,000 64,400 158,400		158,400			1	0.00 10,647.65 5,323.83
9	93.01 55	60X81 1.5S-F-F .1116 AC	2	22 MAYFIELD PL.	R1 / 24	93,200 82,300 175,500		175,500			1	0.00 11,797.11 5,898.56
10	93.01 56	81X67 1SB1G .1246 AC	2	24 MAYFIELD PL.	/	98,000 117,000 215,000		215,000			1	0.00 14,452.30 7,226.15
11	93.02 1	43X91 2S-CB-W .0898 AC	2	682 MAIN ST.	R4 / 24	70,000 25,000 95,000		95,000			1	0.00 6,385.90 3,192.95
12	93.02 2	16X95 2S-S-W .0349 AC	2	684 MAIN ST.	R4 /	36,000 40,000 76,000		76,000			1	0.00 5,108.72 2,554.36
13	93.02 3	16X97 2SSCB .0356 AC	2	686 MAIN ST.	/	36,000 44,000 80,000		80,000			1	0.00 5,377.60 2,688.80
14	93.02 4	16X99 2SSCB .0364 AC	2	688 MAIN ST.	/	36,000 40,000 76,000		76,000			1	0.00 5,108.72 2,554.36
Page Totals						1,053,000 845,600	0	1,898,600				Block: 93.02 Lot: 4

1	2	3		4		5	6	7	8	9	10	11	
Line	Block No Lot No. Qualification Account #	Land Dimensions Building Description Additional Lots Acreage	Prop Class	Owner's Name Address City State Property Location	Billing Code Zip Code Zoning/Tax Map Pg	<u>Value</u>	Exemptions Code Amount	Net Taxable Value	Deductions Code No Owners	Special Tax Codes	Num Units	Deduction Amt	
						Land Improvemnt Total						2023 Tax 2024 1st	
1	93.02 5	16X100 2SSCB .0367 AC	2	690 MAIN ST.	/	36,000 42,000 78,000		78,000			1	0.00 5,243.16 2,621.58	
2	93.02 6	16X102 2S-CB-W .0375 AC	2	692 MAIN ST.	R4 / 24	37,000 44,000 81,000		81,000			1	0.00 5,444.82 2,722.41	
3	93.02 7	16X103 2SSCB .0378 AC	2	694 MAIN ST.	R4 / 24	40,000 70,000 110,000		110,000			1	0.00 7,394.20 3,697.10	
4	93.02 8	16X104 2SSCB .0382 AC	2	696 MAIN ST.	/	37,000 42,000 79,000		79,000			1	0.00 5,310.38 2,655.19	
5	93.02 9	16X106 2SSCB .0389 AC	2	698 MAIN ST.	/	37,000 43,000 80,000		80,000			1	0.00 5,377.60 2,688.80	
6	93.02 10	16X108 2S-CB-W .0397 AC	2	700 MAIN ST.	/	38,000 40,000 78,000		78,000			1	0.00 5,243.16 2,621.58	
7	93.02 11	16X110 2SSCB .0404 AC	2	702 MAIN ST.	/	38,000 40,000 78,000		78,000			1	0.00 5,243.16 2,621.58	
8	93.02 12	41X111 2SSCB .1045 AC	2	704 MAIN ST.	R4 / 24	62,000 47,000 109,000		109,000			1	0.00 7,326.98 3,663.49	
9	93.02 13	35X114 2S-CB-W .0916 AC	2	25 ROOSEVELT CT.	R4 / 24	60,000 30,000 90,000		90,000			1	0.00 6,049.80 3,024.90	
10	93.02 14	16X110 2SSCB .0404 AC	2	23 ROOSEVELT CT.	/	42,000 45,000 87,000		87,000			1	0.00 5,848.14 2,924.07	
11	93.02 15	16X108 2SSCB .0397 AC	2	21 ROOSEVELT CT.	R4 / 24	42,000 48,000 90,000		90,000			1	0.00 6,049.80 3,024.90	
12	93.02 16	16X106 2S-CB-W .0389 AC	2	19 ROOSEVELT CT.	R2 / 24	41,000 45,000 86,000		86,000			1	0.00 5,780.92 2,890.46	
13	93.02 17	16X103 2S-CB-W .0378 AC	2	17 ROOSEVELT CT.	R4 / 24	40,000 52,000 92,000		92,000			1	0.00 6,184.24 3,092.12	
14	93.02 18	16X100 2S-S-W .0367 AC	2	15 ROOSEVELT CT.	R4 / 24	40,000 55,000 95,000		95,000			1	0.00 6,385.90 3,192.95	
Page Totals						590,000 643,000	0	1,233,000				Block: 93.02 Lot: 18	

1	2	3		4		5	6	7	8	9	10	11
Line	Block No Lot No. Qualification Account #	Land Dimensions Building Description Additional Lots Acreage	Prop Class	Owner's Name Address City State Property Location	Billing Code Zip Code Zoning/Tax Map Pg	<u>Value</u>	Exemptions Code Amount	Net Taxable Value	Deductions Code No Owners	Special Tax Codes	Num Units	Deduction Amt 2023 Tax 2024 1st
						Land Improvemnt Total						
1	93.02 19	16X98 2S-CB-W .0360 AC	2	13 ROOSEVELT CT.	/	40,000 50,000 90,000		90,000			1	0.00 6,049.80 3,024.90
2	93.02 20	16X97 2SSCB .0356 AC	2	11 ROOSEVELT CT.	/	40,000 51,000 91,000		91,000			1	0.00 6,117.02 3,058.51
3	93.02 21 896SOFT	16X95 2SSCB .0349 AC	2	9 ROOSEVELT CT.	/	40,000 50,000 90,000		90,000			1	0.00 6,049.80 3,024.90
4	93.02 22	16X93 2S-S-W .0342 AC	2	7 ROOSEVELT CT.	/ M24	39,000 45,000 84,000		84,000			1	0.00 5,646.48 2,823.24
5	93.02 23	16X92 2S-CB-W .0338 AC	2	5 ROOSEVELT CT.	R4 / 24	40,000 45,000 85,000		85,000			1	0.00 5,713.70 2,856.85
6	93.02 24	45X82 2S-CB-W .0847 AC	2	3 ROOSEVELT CT.	/ 24	70,000 47,000 117,000		117,000			1	0.00 7,864.74 3,932.37
7	95.01 9.01	60X110 2S-F-L-1UG .1515 AC	2	99 LINDEN AVE.	R1 / 25	106,000 119,000 225,000		225,000			1	0.00 15,124.50 7,562.25
8	95.01 9.02	90X105 2SFF1UG 2471SF 9.04 .2169 AC	2	9 WOODWILD TERR.	R1 / 25	120,000 166,000 286,000		286,000			1	0.00 19,224.92 9,612.46
9	95.01 11.01	45X110 2S-F-CL 2450 SF .1136 AC	2	97 LINDEN AVE.	R1 / 25	115,000 200,000 315,000		315,000			1	0.00 21,174.30 10,587.15
10	95.01 13.01	45X200 2S-F-L-1UG 9.05 .2066 AC	2	95 LINDEN AVE.	R1 / 25	100,000 125,000 225,000		225,000			1	0.00 15,124.50 7,562.25
11	95.01 15	75X200 2S-F-CL POOL 17.01 .3444 AC	2	91 LINDEN AVE.	/	150,000 168,600 318,600		318,600			1	0.00 21,416.29 10,708.15
12	95.01 17.02	75X200 2SB 19 .3444 AC	2	87 LINDEN AVE.	/	142,900 139,000 281,900		281,900	V1 2		1	250.00 18,699.32 9,349.66
13	95.01 21	97X240 2SB1G 23 .5344 AC	2	85 LINDEN AVE.	/	152,400 150,200 302,600		302,600			1	0.00 20,340.77 10,170.39
14	95.01 30	102X100 2SFL2AG .2342 AC	2	81 LINDEN AVE.	R1 / 25	121,000 182,000 303,000		303,000			1	0.00 20,367.66 10,183.83
Page Totals				V1 250		1,276,300 1,537,800	0	2,814,100				Block: 95.01 Lot: 30

1	2	3	4	5	6	7	8	9	10	11		
Line	Block No Lot No. Qualification Account #	Land Dimensions Building Description Additional Lots Acreage	Prop Class	Owner's Name Address City State Property Location	Billing Code Zip Code Zoning/Tax Map Pg	Value	Exemptions Code Amount	Net Taxable Value	Deductions Code No Owners	Special Tax Codes	Num Units	Deduction Amt 2023 Tax 2024 1st
						Land Improvemnt Total						
1	95.01 33	100X97 2S-F-L-2AG .2227 AC	2	195 E. CHESTNUT AVE.	R1 / 25	121,900 173,900 295,800		295,800			1	0.00 19,883.68 9,941.84
2	95.01 34	98X127 2SB2G .2857 AC	2	83 LINDEN AVE.	/	134,400 171,900 306,300		306,300			1	0.00 20,589.49 10,294.75
3	95.01 35	65X97 IRR .0000 AC	1	191 E. CHESTNUT AVE.	/	6,700 0 6,700		6,700			1	0.00 450.37 225.19
4	95.01 37	100X200 2S-F-L-2AG 39 .4591 AC	2	191 E CHESTNUT AVE.	R1 /	155,000 265,000 420,000		420,000	V1 2		1	250.00 27,982.40 13,991.20
5	95.01 41.01	98X90 1SF1G 43.01 .2025 AC	2	181 E. CHESTNUT AVE.	/	117,000 78,000 195,000		195,000			1	0.00 13,107.90 6,553.95
6	95.01 41.02	110X96 1SB2G 43.02 .2424 AC	2	12 ROSS AVE.	/	124,000 101,000 225,000		225,000			1	0.00 15,124.50 7,562.25
7	95.01 49	60X145 2S AL L 51.01 .1997 AC	2	18 ROSS AVE.	/	117,500 134,200 251,700		251,700			1	0.00 16,919.27 8,459.64
8	95.01 51.02	60X181 AVG 1.5S-B-F-1AG 53.01 .2493 AC	2	24 ROSS AVE.	R1 / 25	120,000 115,000 235,000		235,000			1	0.00 15,796.70 7,898.35
9	95.01 53.02	70X179 55.01 .2876 AC	2	30 ROSS AVE.	/	118,000 106,000 224,000		224,000			1	0.00 15,057.28 7,528.64
10	95.01 57.01	55X174 2S-F-CL 2988 SF .2197 AC	2	34 ROSS AVE.	/	125,000 235,000 360,000		360,000			1	0.00 24,199.20 12,099.60
11	95.01 57.02	55X174 .2197 AC	1	38 ROSS AVE.	/	150,000 0 150,000		150,000			1	0.00 10,083.00 5,041.50
12	95.01 61	50X169 1.5S-B-F-1AG .1940 AC	2	42 ROSS AVE.	R1 / 25	113,400 77,500 190,900		190,900			1	0.00 12,832.30 6,416.15
13	95.01 63	50X166 1.5SCB1G .1905 AC	2	46 ROSS AVE.	/	112,500 69,300 181,800		181,800			1	0.00 12,220.60 6,110.30
14	95.02 1.01	56X112 AVG 2S-F-S-1AG .1440 AC	2	115 LINDEN AVE.	R1 / 25	106,000 114,000 220,000		220,000			1	0.00 14,788.40 7,394.20
Page Totals				V1 250		1,621,400 1,640,800	0	3,262,200				Block: 95.02 Lot: 1.01

1	2	3		4		5	6	7	8	9	10	11
Line	Block No Lot No. Qualification Account #	Land Dimensions Building Description Additional Lots Acreage	Prop Class	Owner's Name Address City State Property Location	Billing Code Zip Code Zoning/Tax Map Pg	Value	Exemptions Code Amount	Net Taxable Value	Deductions Code No Owners	Special Tax Codes	Num Units	Deduction Amt 2023 Tax 2024 1st
						Land Improvemnt Total						
1	95.02 5.01	61X100 2S-F-L-1UG .1400 AC	2	4 WOODWILD TERR.	/	102,000 120,000 222,000		222,000			1	0.00 14,922.84 7,461.42
2	95.02 5.02	50X100 2S-F-L-1UG .1148 AC	2	8 WOODWILD TERR.	R1 / 25	95,000 71,000 166,000		166,000			1	0.00 11,158.52 5,579.26
3	95.02 6.02	27X162 AVG 2S-B-X-2UG .1004 AC	2	10 WOODWILD TER	R1 / 25	54,900 54,100 109,000		109,000			1	0.00 7,326.98 3,663.49
4	95.02 6.03	26X162 AVG 2S-B-X-2UG .0967 AC	2	12 WOODWILD TER	R1 / 25	55,000 65,000 120,000		120,000			1	0.00 8,066.40 4,033.20
5	95.02 8.01	28X160 2S-B-1UG .1028 AC	2	14 WOODWILD TER.	R1 / 25	73,500 48,500 122,000		122,000			2	0.00 8,200.84 4,100.42
6	95.02 8.02	48X160 2S-B-1UG .1763 AC	2	16 WOODWILD TER.	R1 / 025	90,000 70,000 160,000		160,000			2	0.00 10,755.20 5,377.60
7	95.02 67.01	53X120 2S-F-S-1AG .1460 AC	2	56 ROSS AVE.	R1 / 25	104,000 146,000 250,000		250,000			1	0.00 16,805.00 8,402.50
8	95.02 69.01	49X118 AVG 2S-F-S-1AG .1327 AC	2	60 ROSS AVE.	R1 / M25	100,000 115,000 215,000		215,000			1	0.00 14,452.30 7,226.15
9	95.02 71.01	54X116 2S-F-S-1UG .1438 AC	2	64 ROSS AVE.	R1 / 25	102,600 107,400 210,000		210,000			1	0.00 14,116.20 7,058.10
10	96 2	102X108 1.5SB2G .2529 AC	2	141 OAK AVE.	/	120,000 170,000 290,000		290,000			1	0.00 19,493.80 9,746.90
11	96 4	92X108 2SF2G .2281 AC	2	143 CHRISTOL ST.	R1 / 25	123,800 176,200 300,000		300,000			1	0.00 20,166.00 10,083.00
12	96 5	100X200 2S-F-S-2AG 7 .4591 AC	2	131 OAK AVE.	R1A / 25	125,000 205,000 330,000		330,000			1	0.00 22,182.60 11,091.30
13	96 9	100X200 1SB2G 11 .4591 AC	2	125 OAK AVE.	R1 / 25	185,700 150,400 336,100		336,100			1	0.00 22,592.64 11,296.32
14	96 13	100X200 1S-F-O 2378SF 15 .4591 AC	2	117 OAK AVE.	R1A / 25	185,700 206,700 392,400		392,400			1	0.00 26,377.13 13,188.57
Page Totals						1,517,200 1,705,300	0	3,222,500				Block: 96 Lot: 13

1	2	3	4	5	6	7	8	9	10	11		
Line	Block No Lot No. Qualification Account #	Land Dimensions Building Description Additional Lots Acreage	Prop Class	Owner's Name Address City State Property Location	Billing Code Zip Code Zoning/Tax Map Pg	Value	Exemptions Code Amount	Net Taxable Value	Deductions Code No Owners	Special Tax Codes	Num Units	Deduction Amt 2023 Tax 2024 1st
						Land Improvemnt Total						
1	96 17	100X200 2SF2G 19 .4591 AC	2	105 OAK AVE.	/	125,000 235,000 360,000		360,000			1	0.00 24,199.20 12,099.60
2	96 21	100X200 1S-F-R-2AG 23 .4591 AC	2	85 OAK AVE.	R1 / 25	185,700 130,300 316,000		316,000			1	0.00 21,241.52 10,620.76
3	96 30	114X187 2S-F-L-2AG 32 .4894 AC	2	241 E. CHESTNUT AVE.	R1A / 25	186,900 208,600 395,500		395,500			1	0.00 26,585.51 13,292.76
4	96 56.04	100X215 1SF2G 58,60.01 .4936 AC	2	94 LINDEN AVE.	/	172,800 180,300 353,100		353,100			1	0.00 23,735.38 11,867.69
5	96 60.02	100X215 1.5SF1G 62,64.01 .4936 AC	2	98 LINDEN AVE.	/	168,500 115,300 283,800		283,800			1	0.00 19,077.04 9,538.52
6	96 64.02	75X215 1.5S-F-F 66 .3702 AC	2	100 LINDEN AVE.	R1 / 25	156,000 74,000 230,000		230,000			1	0.00 15,460.60 7,730.30
7	96 68	75X215, 16X63 2S-B-L-1AG 70.01,74 .0000 AC	2	106 LINDEN AVE.	R1A / 25	161,100 127,200 288,300		288,300			1	0.00 19,379.53 9,689.77
8	96 71	71X200 1.5S-F-F-1UG 73 .3260 AC	2	108 LINDEN AVE.	/	140,000 137,000 277,000		277,000			1	0.00 18,619.94 9,309.97
9	96 75.01	29128 SF 2S-ST-L-4AG .6687 AC	2	82 LINDEN AVE.	/	181,000 200,000 381,000		381,000			1	0.00 25,610.82 12,805.41
10	96 75.02	27923 SF 2S-F-CL 4920 SF .6410 AC	2	86 LINDEN AVE	/	181,000 304,000 485,000		485,000			1	0.00 32,601.70 16,300.85
11	96 76	85X155 2S-F-CL 3152 SF .3025 AC	2	88 LINDEN AVE.	R1A / 25	135,000 200,000 335,000		335,000			1	0.00 22,518.70 11,259.35
12	96 77	150X185 2S-F-CL 4656 SF .6371 AC	2	231 E. CHESTNUT AVE.	R1 / 25	200,000 260,000 460,000		460,000			1	0.00 30,921.20 15,460.60
13	97 1.02	10X10 IRREG. .0000 AC	15C	GROVE AVE.	/	100 0 100		*Exempt*			1	0.00 0.00 0.00
14	97 1.03	70X150 1S-F-R .2410 AC	2	234 CHRISTOL ST.	R1 / 26	125,000 142,000 267,000		267,000	V1 1		1	250.00 17,697.74 8,848.87
Page Totals				V1 250		2,118,000 2,313,700	0	4,431,700				Block: 97 Lot: 1.03

1	2	3		4		5	6	7	8	9	10	11
Line	Block No Lot No. Qualification Account #	Land Dimensions Building Description Additional Lots Acreage	Prop Class	Owner's Name Address City State Property Location	Billing Code Zip Code Zoning/Tax Map Pg	Value	Exemptions Code Amount	Net Taxable Value	Deductions Code No Owners	Special Tax Codes	Num Units	Deduction Amt 2023 Tax 2024 1st
						Land Improvemnt Total						
1	97 1.05	70X150 2S-F-L-2AG .2410 AC	2	238 CHRISTOL ST.	R1 / 26	120,900 124,100 245,000		245,000			1	0.00 16,468.90 8,234.45
2	97 1.011	10791 SQ.FT. 2S-F-CL 2515 SF .2477 AC	2	246 CHRISTOL ST.	/ 26	118,000 177,000 295,000		295,000			1	0.00 19,829.90 9,914.95
3	97 1.012	10090 SQ.FT. 2S-F-CL 2735 SF .2316 AC	2	242 CHRISTOL ST.	/ 26	115,000 225,000 340,000		340,000			1	0.00 22,854.80 11,427.40
4	97 2	90X150 2S-F-CL .3099 AC	2	230 CHRISTOL ST.	R1 / 26	140,000 230,000 370,000		370,000			1	0.00 24,871.40 12,435.70
5	97 3	90X150 1S-B-R-2AG .3099 AC	2	222 CHRISTOL ST.	/	133,000 117,000 250,000		250,000			1	0.00 16,805.00 8,402.50
6	97 4	97X150 AVG 2S-F-L-2AG .3340 AC	2	214 CHRISTOL ST.	R1 / 26	124,200 100,800 225,000		225,000			1	0.00 15,124.50 7,562.25
7	97 50	101X150 2S-F-2AG 51.01 .3478 AC	2	206 CHRISTOL ST.	/	136,000 197,000 333,000		333,000			1	0.00 22,384.26 11,192.13
8	97 51.02	75X150 AVG 2S-F-2-2AG 52.01 .2583 AC	2	196 CHRISTOL ST.	R1 / 26	125,000 135,000 260,000		260,000			1	0.00 17,477.20 8,738.60
9	97 52.02	120X160 1SF2G 53.01 .4408 AC	2	188 CHRISTOL ST.	/	147,000 184,200 331,200		331,200			1	0.00 20,367.66 10,183.83
10	97 53.02	80X160 2S-F-S-2AG 54 .2938 AC	2	182 CHRISTOL ST.	R1 / 26	130,000 150,000 280,000		280,000			1	0.00 18,821.60 9,410.80
11	97 55	75X160 1S-F-F1AG .2755 AC	2	176 CHRISTOL ST.	R1 / M26	128,000 123,000 251,000		251,000			1	0.00 16,872.22 8,436.11
12	97 56	75X160 2S-F-CL 3633 SF .2755 AC	2	168 CHRISTOL ST.	R1 / 26	130,000 245,000 375,000		375,000			1	0.00 25,207.50 12,603.75
13	97 57	75X160 2S-F-S-2AG .2755 AC	2	162 CHRISTOL ST.	R1 / 26	127,200 120,800 248,000		248,000			1	0.00 16,670.56 8,335.28
14	97 58	75X160 2S-F-S-1AG .2755 AC	2	156 CHRISTOL ST.	R1 / 26	127,200 97,800 225,000		225,000			1	0.00 15,124.50 7,562.25
Page Totals						1,801,500 2,226,700	0	4,028,200				Block: 97 Lot: 58

1	2	3		4		5	6	7	8	9	10	11
Line	Block No Lot No. Qualification Account #	Land Dimensions Building Description Additional Lots Acreage	Prop Class	Owner's Name Address City State Property Location	Billing Code Zip Code Zoning/Tax Map Pg	<u>Value</u>	Exemptions Code Amount	Net Taxable Value	Deductions Code No Owners	Special Tax Codes	Num Units	Deduction Amt 2023 Tax 2024 1st
						Land Improvemnt Total						
1	97 59	75X160 1S-F-R-2AG .2755 AC	2	150 CHRISTOL ST.	R1 / 25	128,000 77,000 205,000		205,000	W1 1		1	250.00 13,530.10 6,765.05
2	97 60	75X160 2S-F-S-1AG .2755 AC	2	144 CHRISTOL ST.	R1 / 25	133,900 137,200 271,100		271,100			1	0.00 18,223.34 9,111.67
3	97 61	75X160 1S-F-R-1AG .2755 AC	2	138 CHRISTOL ST.	R1 / 26	128,000 92,000 220,000		220,000			1	0.00 14,788.40 7,394.20
4	97 62	75X160 1S-F-R-1AG .2755 AC	2	132 CHRISTOL ST.	R1 / 25	128,000 105,000 233,000		233,000			1	0.00 15,662.26 7,831.13
5	97 63	75X160 2S-F-S-1AG UG .2755 AC	2	126 CHRISTOL ST.	R1 / 25	125,000 110,400 235,400		235,400			1	0.00 15,823.59 7,911.80
6	97 65	63X160 2S-F-S-1AG .2314 AC	2	122 CHRISTOL ST.	R1 / 25	117,000 80,000 197,000		197,000			1	0.00 13,242.34 6,621.17
7	97 66	50X160 2S-F-S-1AG .1837 AC	2	118 CHRISTOL ST.	R1 / 25	106,000 103,000 209,000		209,000			1	0.00 14,048.98 7,024.49
8	97 67	50X160 2S-F-S-1AG .1837 AC	2	114 CHRISTOL ST.	R1 / 25	106,000 95,000 201,000		201,000	W1 2		1	250.00 13,261.22 6,630.61
9	97 68	50X160 2S-F-S-1AG .1837 AC	2	110 CHRISTOL ST.	R1 / 25	106,000 72,000 178,000		178,000			1	0.00 11,965.16 5,982.58
10	97 69	50X160 2S-F-S-1AG .1837 AC	2	106 CHRISTOL ST.	R1 / 25	106,000 74,000 180,000		180,000			1	0.00 12,099.60 6,049.80
11	97 70	50X160 2S-F-S-1AG .1837 AC	2	102 CHRISTOL ST.	R1 / 25	100,400 84,600 185,000		185,000			1	0.00 12,435.70 6,217.85
12	97 71	50X160 2S-F-F-1AG .1837 AC	2	98 CHRISTOL ST.	R1 / 25	100,000 95,000 195,000		195,000			1	0.00 13,107.90 6,553.95
13	97 72	50X156 2S-F-1G 1490 SF .1791 AC	2	94 CHRISTOL ST.	R1 / 25	106,000 94,000 200,000		200,000	V1 1		1	250.00 13,194.00 6,597.00
14	97 73	56X145 AVG 2S-F-S-1AG .1864 AC	2	90 CHRISTOL ST.	R1 / 25	109,000 77,000 186,000		186,000			1	0.00 12,502.92 6,251.46
Page Totals				V1 250	W2 500	1,599,300 1,296,200	0	2,895,500				Block: 97 Lot: 73

1	2	3		4		5	6	7	8	9	10	11
Line	Block No Lot No. Qualification Account #	Land Dimensions Building Description Additional Lots Acreage	Prop Class	Owner's Name Address City State Property Location	Billing Code Zip Code Zoning/Tax Map Pg	Value	Exemptions Code Amount	Net Taxable Value	Deductions Code No Owners	Special Tax Codes	Num Units	Deduction Amt 2023 Tax 2024 1st
						Land Improvemnt Total						
1	97 74	58X132 AVG 2S-F-S-1AG .1758 AC	2	88 CHRISTOL ST.	R1 / 25	108,000 85,000 193,000		193,000			1	0.00 12,973.46 6,486.73
2	98 8	75X150 1SFR1AG 2226SF 10.01 .2583 AC	2	124 OAK AVE.	R1 / 26	150,000 155,000 305,000		305,000			1	0.00 20,502.10 10,251.05
3	98 10.02	75X150 2S-F-S-2AG 12 .2583 AC	2	118 OAK AVE.	R1 / 26	150,000 124,100 274,100		274,100			1	0.00 18,425.00 9,212.50
4	98 14	116X150 1S-F-R-1AG 16,18.01 .3994 AC	2	110 OAK AVE.	R1 / 26	162,000 138,000 300,000		300,000			1	0.00 20,166.00 10,083.00
5	98 18.02	100X150 2S-F-L-2AG 20.01,23 .3444 AC	2	90 OAK AVE.	R1 / 26	171,100 122,900 294,000		294,000			1	0.00 19,762.68 9,881.34
6	98 24	115X200 1.5S-B-L-2UG 26,28,30 .5280 AC	2	245 E. CHESTNUT AVE.	R1 / 26	200,000 265,000 465,000		465,000			1	0.00 31,257.30 15,628.65
7	98 25	34X150 POOL .1171 AC	2	OAK AVE.	/	26,300 11,900 38,200		38,200			1	0.00 2,567.80 1,283.90
8	98 33	120X175 1S-F-R-2AG .4821 AC	2	269 E. CHESTNUT AVE.	R1 / 26	171,000 179,000 350,000		350,000			1	0.00 23,527.00 11,763.50
9	98 34	123X120 AVG 1S-F-R-2AG .3388 AC	2	1 CHESTNUT LA.	R1 / 26	136,000 214,000 350,000		350,000			1	0.00 23,527.00 11,763.50
10	98 35	120X192 AVG 2S-F-O-2AG .5289 AC	2	30 CREST DR.	R1 / M26	180,000 195,000 375,000		375,000			1	0.00 25,207.50 12,603.75
11	98 36	176X181 1SB2G 2668SF .7313 AC	2	2 CHESTNUT LA.	/	197,000 138,000 335,000		335,000			1	0.00 22,518.70 11,259.35
12	98 36.01	18X415 .1715 AC	1	E. CHESTNUT AVE.	/	1,000 0 1,000		1,000			1	0.00 67.22 33.61
13	98 37	140X190 2S-L-2G 4710SF .6107 AC	2	251 E. CHESTNUT AVE.	R1A / 26	184,800 265,200 450,000		450,000			1	0.00 30,249.00 15,124.50
14	98 56.03	130X272 2S-F 6164 SF .8118 AC	2	275 E. CHESTNUT AVE.	R1 / 26	210,000 580,000 790,000		790,000			1	0.00 53,103.80 26,551.90
Page Totals						2,047,200 2,473,100	0	4,520,300				Block: 98 Lot: 56.03

1	2	3	4	5	6	7	8	9	10	11		
Line	Block No Lot No. Qualification Account #	Land Dimensions Building Description Additional Lots Acreage	Prop Class	Owner's Name Address City State Property Location	Billing Code Zip Code Zoning/Tax Map Pg	Value	Exemptions Code Amount	Net Taxable Value	Deductions Code No Owners	Special Tax Codes	Num Units	Deduction Amt 2023 Tax 2024 1st
						Land Improvemnt Total						
1	98 57	1.64 ACRES 2SBL-2G 4839 SF 1.6400 AC	2	295 E. CHESTNUT AVE.	R1 / 26	265,000 260,000 525,000		525,000			1	0.00 35,290.50 17,645.25
2	98 58	131X210 2S-F-O-2AG .6315 AC	2	205 CHRISTOL ST.	R1 / 26	135,000 235,000 370,000		370,000			1	0.00 24,871.40 12,435.70
3	98 60	75X183 1S-F-R-A1G .3151 AC	2	140 OAK AVE.	R1 / 26	140,000 161,000 301,000		301,000			1	0.00 20,233.22 10,116.61
4	98 61	75X181 1S-F-R .3116 AC	2	169 CHRISTOL ST.	R1 / 26	140,000 160,000 300,000		300,000			1	0.00 20,166.00 10,083.00
5	98 62	75X136 1SB 3275 SF .2342 AC	2	175 CHRISTOL ST	/	130,000 172,000 302,000		302,000			1	0.00 20,300.44 10,150.22
6	98 63	81X131 1S-F-R-2AG .2436 AC	2	181 CHRISTOL ST.	R1 / 26	115,000 155,000 270,000		270,000			1	0.00 18,149.40 9,074.70
7	98 64	150X156 2SF3AG 4655 SF .5372 AC	2	17 CREST DR.	R1 / 26	195,000 340,000 535,000		535,000			1	0.00 35,962.70 17,981.35
8	98 66	150X167 1SB2G .5751 AC	2	18 CREST DR.	/	203,000 137,000 340,000		340,000			1	0.00 22,854.80 11,427.40
9	98 68	120X167 2S-F-S-2AG 69 .4601 AC	2	6 CREST DR.	R1 / 26	157,000 213,000 370,000		370,000			1	0.00 24,871.40 12,435.70
10	98.01 5	111X150 AVG 1S-F-R-2AG 7 .3822 AC	2	217 CHRISTOL ST.	/	147,400 126,000 273,400		273,400			1	0.00 21,846.50 10,923.25
11	98.01 9	100X150 2S-F-L-2AG 11 .3444 AC	2	225 CHRISTOL ST.	R1 / 61	143,000 127,000 270,000		270,000			1	0.00 18,149.40 9,074.70
12	98.01 13	75X150 1SCB 15.01 .2583 AC	2	228 CHRISTOL ST.	/	105,300 56,500 161,800		161,800			1	0.00 10,876.20 5,438.10
13	98.01 15.02	75X150 2SF2G 3720 SF 17 .2583 AC	2	490 CHRISTOL ST.	/ 26	119,000 278,000 397,000		397,000			1	0.00 26,686.34 13,343.17
14	98.01 19	204X104 AVG 1SM2G 21 .4871 AC	2	247 CHRISTOL ST.	/	145,700 123,600 269,300		269,300			1	0.00 18,102.35 9,051.18
Page Totals						2,140,400 2,544,100	0	4,684,500				Block: 98.01 Lot: 19

1	2	3	4	5	6	7	8	9	10	11		
Line	Block No Lot No. Qualification Account #	Land Dimensions Building Description Additional Lots Acreage	Prop Class	Owner's Name Address City State Property Location	Billing Code Zip Code Zoning/Tax Map Pg	Value	Exemptions Code Amount	Net Taxable Value	Deductions Code No Owners	Special Tax Codes	Num Units	Deduction Amt 2023 Tax 2024 1st
						Land Improvemnt Total						
1	98.01 27	54X150 2SF1G .1860 AC	2	333 GROVE AVE.	R1 / 26	100,000 142,000 242,000		242,000			1	0.00 16,267.24 8,133.62
2	98.01 29	54X150 2SF1G .1860 AC	2	331 GROVE AVE.	R1 / 26	102,000 173,000 275,000		275,000			1	0.00 18,485.50 9,242.75
3	98.01 31	54X150 1.5SB2G .1860 AC	2	325 GROVE AVE.	/	95,000 105,000 200,000		200,000			1	0.00 13,444.00 6,722.00
4	98.01 33	54X150 2S-ST-L-1AG .1860 AC	2	323 GROVE AVE.	R1 / 26	90,000 125,000 215,000		215,000			1	0.00 14,452.30 7,226.15
5	98.01 35	69X150 AVG. 2SF1G .2376 AC	2	321 GROVE AVE.	R1 / 26	100,000 130,000 230,000		230,000			1	0.00 15,460.60 7,730.30
6	98.01 38	110X106 AVG 2SFL2AG .2677 AC	2	1 MARK CIRCLE	R1 / 26	128,100 222,700 350,800		350,800			1	0.00 23,580.78 11,790.39
7	98.01 39	80X150 2SSTL2AG .2755 AC	2	3 MARK CIRCLE	/	137,000 227,600 364,600		364,600			1	0.00 24,508.42 12,254.21
8	98.01 40	65X155 2SFL2AG .2313 AC	2	5 MARK CIRCLE	R1 / 26	126,000 234,000 360,000		360,000			1	0.00 24,199.20 12,099.60
9	98.01 41	75X120 2SFL2AG .2066 AC	2	10 MARK CIRCLE	/	111,000 219,000 330,000		330,000			1	0.00 22,182.60 11,091.30
10	98.01 42	103X115 1RR 2S-F-L-2AG .2719 AC	2	12 MARK CIRCLE	R1 / 26	125,000 230,000 355,000		355,000			1	0.00 23,863.10 11,931.55
11	98.01 43	135X140 AVG 2S-F-CL 3066 SF .4339 AC	2	15 MARK CIRCLE	/	118,000 232,000 350,000		350,000			1	0.00 23,527.00 11,763.50
12	98.01 44	135X140 2S-F-L-2AG .4339 AC	2	17 MARK CIRCLE	R1 / 26	110,000 290,000 400,000		400,000			1	0.00 26,888.00 13,444.00
13	98.01 45	121X100 2SFL2AG 3224SF .2778 AC	2	18 MARK CIRCLE	R1 / 26	130,000 223,000 353,000		353,000			1	0.00 23,728.66 11,864.33
14	98.01 46	153X96 AVG 2S-B-CL 4200 SF .3372 AC	2	311 E. CHESTNUT AVE.	R1 / 26	120,000 230,000 350,000		350,000			1	0.00 23,527.00 11,763.50
Page Totals						1,592,100 2,783,300	0	4,375,400				Block: 98.01 Lot: 46

1	2	3	4	5	6	7	8	9	10	11		
Line	Block No Lot No. Qualification Account #	Land Dimensions Building Description Additional Lots Acreage	Prop Class	Owner's Name Address City State Property Location	Billing Code Zip Code Zoning/Tax Map Pg	Value	Exemptions Code Amount	Net Taxable Value	Deductions Code No Owners	Special Tax Codes	Num Units	Deduction Amt 2023 Tax 2024 1st
						Land Improvemnt Total						
1	98.01 47	184X140 AVG 2S-B-L-2AG 48 .5914 AC	2	309 E. CHESTNUT AVE.	/	168,100 270,000 438,100		438,100			1	0.00 29,449.08 14,724.54
2	99 1.03	60X200 1.5S-B-F-1UG .2755 AC	2	197 MAPLE AVE.	R1 / 27	129,000 71,000 200,000		200,000			1	0.00 13,444.00 6,722.00
3	99 1.04	70X200 1.5S-F-F-1UG .3214 AC	2	193 MAPLE AVE.	R1 / 27	130,000 119,200 249,200		249,200			1	0.00 16,751.22 8,375.61
4	99 1.05	48X135 2S-F-L 2416 SF .1488 AC	2	69 LINDEN AVE.	R1 / 27	104,000 152,000 256,000		256,000			1	0.00 17,208.32 8,604.16
5	99 2	70X153 1S-B-R-2UG .2459 AC	2	201 MAPLE AVE.	R1 / M27	115,000 110,000 225,000		225,000			1	0.00 15,124.50 7,562.25
6	99 3	83X150 2SF3G 5 UNITS .2858 AC	4C	205 MAPLE AVE.	R1 / 27	140,000 56,000 196,000		196,000			1	0.00 13,175.12 6,587.56
7	99 12.01	116X 200 2S-F-L-2UG .5326 AC	2	181 MAPLE AVE.	R1 / 27	162,400 135,700 298,100		298,100			1	0.00 20,038.28 10,019.14
8	99 12.02	75 X 200 2S-F-L-2AG .3444 AC	2	177 MAPLE AVE.	R1 / 27	142,000 188,000 330,000		330,000			1	0.00 22,182.60 11,091.30
9	99 21	80X160 2S-F-L-2AG .2938 AC	2	173 MAPLE AVE.	R1 / 27	140,000 205,000 345,000		345,000			1	0.00 23,190.90 11,595.45
10	99 22	120X210 AVG 3S-F-L .5785 AC	2	169 MAPLE AVE.	R1 / 27	188,300 246,000 434,300		434,300			1	0.00 29,193.66 14,596.83
11	99 29.01	60X165 2S-F-L-2UG .2273 AC	2	165 MAPLE AVE.	R1 / 27	121,500 89,200 210,700		210,700			1	0.00 14,163.25 7,081.63
12	99 29.02	65X163 2SFL1AG 3295SF .2432 AC	2	155 MAPLE AVE.	R1 / 27	125,000 175,000 300,000		300,000			1	0.00 20,166.00 10,083.00
13	99 34	40X161 2S-F-L-1UG 35 .1478 AC	2	151 MAPLE AVE.	R1 / 27	103,000 87,000 190,000		190,000			1	0.00 12,771.80 6,385.90
14	99 36	40X160 2S-F-L-1UG 37 .1469 AC	2	149 MAPLE AVE.	R1 / 27	102,600 227,400 330,000		330,000			1	0.00 22,182.60 11,091.30
Page Totals						1,870,900 2,131,500	0	4,002,400				Block: 99 Lot: 36

1	2	3	4	5	6	7	8	9	10	11		
Line	Block No Lot No. Qualification Account #	Land Dimensions Building Description Additional Lots Acreage	Prop Class	Owner's Name Address City State Property Location	Billing Code Zip Code Zoning/Tax Map Pg	Value	Exemptions Code Amount	Net Taxable Value	Deductions Code No Owners	Special Tax Codes	Num Units	Deduction Amt 2023 Tax 2024 1st
						Land Improvemnt Total						
1	99 38	40X159 2SFL1UG 1438SF 39 .1460 AC	2	147 MAPLE AVE.	R1 / 27	102,600 60,800 163,400		163,400			1	0.00 10,983.75 5,491.88
2	99 40	60X103 1.5S-F-F-1UG 41,42 .1419 AC	2	596 MAIN ST.	R1 / 27	77,000 63,000 140,000		140,000			1	0.00 9,410.80 4,705.40
3	99 43	38X124 1.5S-F-F-1UG 44 .1082 AC	2	598 MAIN ST.	R2 / 27	69,800 79,900 149,700		149,700			1	0.00 10,062.83 5,031.42
4	99 45	42X141 2S-F-CL 2626 SF 46 .1360 AC	2	600 MAIN ST.	R2 / 27	100,000 233,000 333,000		333,000			1	0.00 22,384.26 11,192.13
5	99 47	40X167 AVG 1.5S-F-F-1UG 48 .1534 AC	2	602 MAIN ST.	R2 / 27	75,000 52,000 127,000		127,000			1	0.00 8,536.94 4,268.47
6	99 49	80X112 AVG 2S-F-L-2AG 50,51,52 .2057 AC	2	610 MAIN ST.	R2 / 27	81,500 91,600 173,100		173,100			1	0.00 11,635.78 5,817.89
7	99 53	48X133 3SFL1UG 1920SF 54 .1466 AC	2	616 MAIN ST.	R2 / 27	74,700 91,700 166,400		166,400			1	0.00 11,185.41 5,592.71
8	99 55	40X133 AVG 2S-F-L-1UG 56 .1221 AC	2	136 E. CHESTNUT AVE.	R1 / 27	93,000 102,000 195,000		195,000			1	0.00 13,107.90 6,553.95
9	99 57	75X145 AVG 2S-F-CL 2420 SF 58,59,60 .2497 AC	2	142 E. CHESTNUT AVE.	R1 / 27	118,800 242,200 361,000		361,000			1	0.00 24,266.42 12,133.21
10	99 61	60X160 62,63 .2204 AC	2	148 E. CHESTNUT AVE.	R1 / 27	120,500 298,100 418,600		418,600			1	0.00 28,138.29 14,069.15
11	99 64	40X162 2SSL1UG 2398SF 65 .1488 AC	2	150 E. CHESTNUT AVE.	R1 / 27	84,500 127,100 211,600		211,600			1	0.00 14,223.75 7,111.88
12	99 66	40X163 2S-F-L-1UG 67 .1497 AC	2	154 E. CHESTNUT AVE.	/	88,000 102,000 190,000		190,000			1	0.00 12,771.80 6,385.90
13	99 68	70X165 2S-F-L-2UG 69,70,71 .2652 AC	2	160 E. CHESTNUT AVE.	R1 / 27	130,500 142,700 273,200		273,200			1	0.00 18,364.50 9,182.25
14	99 72	65X125 1.5S-F-F-1UG .1865 AC	2	162 E. CHESTNUT AVE.	R1 / 27	115,500 71,500 187,000		187,000			1	0.00 12,570.14 6,285.07
Page Totals						1,331,400 1,757,600	0	3,089,000				Block: 99 Lot: 72

1	2	3	4	5	6	7	8	9	10	11		
Line	Block No Lot No. Qualification Account #	Land Dimensions Building Description Additional Lots Acreage	Prop Class	Owner's Name Address City State Property Location	Billing Code Zip Code Zoning/Tax Map Pg	Value	Exemptions Code Amount	Net Taxable Value	Deductions Code No Owners	Special Tax Codes	Num Units	Deduction Amt 2023 Tax 2024 1st
						Land Improvemnt Total						
1	99 73	65X125 2S-F-CL .1865 AC	2	170 E. CHESTNUT AVE.	R1 / 27	120,000 330,000 450,000		450,000			1	0.00 30,249.00 15,124.50
2	99 74	60X100 2S-F-CL 2874 SF .1377 AC	2	172 E. CHESTNUT AVE.	R1 / 27	125,000 255,000 380,000		380,000			1	0.00 25,543.60 12,771.80
3	99 80.03	100X153 1.5S-F-F-2AG .3512 AC	2	188 E. CHESTNUT AVE.	R1 / 27	144,000 163,000 307,000		307,000			1	0.00 20,636.54 10,318.27
4	99 80.04	100X148 1S-B-R-2AG .3398 AC	2	174 E. CHESTNUT AVE.	R1 / 27	141,400 105,100 246,500		246,500			1	0.00 16,569.73 8,284.87
5	99 80.011	27953 SQ.FT. 2S-F-L-2UG .6417 AC	2	204 E. CHESTNUT AVE.	R1 / 27	175,000 125,000 300,000		300,000			1	0.00 20,166.00 10,083.00
6	99 80.012	75 X 157 .2703 AC	1	200 E. CHESTNUT AVE.	/	132,800 0 132,800		132,800			1	0.00 8,926.82 4,463.41
7	100 1.02	100X65 AVG 1S-F-R-1AG 2.02 .1492 AC	2	51 LINDEN AVE.	R1 / 27	101,500 99,900 201,400		201,400			1	0.00 13,538.11 6,769.06
8	100 1.03	60X100 1.5SF1G 2.03 .1377 AC	2	206 MAPLE AVE.	/	100,000 50,000 150,000		150,000			1	0.00 10,083.00 5,041.50
9	100 3.01	50X132 2SF1G .1515 AC	2	47 LINDEN AVE.	/	106,000 85,000 191,000		191,000			1	0.00 12,839.02 6,419.51
10	100 4	50X167 2S-F-CL 2949 SF .1917 AC	2	43 LINDEN AVE.	R1 / 27	112,500 157,500 270,000		270,000			1	0.00 18,149.40 9,074.70
11	100 5	65X127 1SB2G&2SF .1895 AC	2	37-39 LINDEN AVE.	/	116,000 158,000 274,000		274,000			2	0.00 18,418.28 9,209.14
12	100 6	93X147 AVG 2S-F-R-2UG 21 .3138 AC	2	59 ELM AVE.	R1 / 27	125,000 255,000 380,000		380,000			1	0.00 25,543.60 12,771.80
13	100 7	83X131 2S-S-L-2AG .2496 AC	2	35 LINDEN AVE.	R1 / 27	130,000 181,000 311,000		311,000			1	0.00 20,905.42 10,452.71
14	100 8	80X163 AVG 1S-S-R-1UG 2.01,3.02 .2994 AC	2	200 MAPLE AVE.	R1 / 27	137,600 126,700 264,300		264,300			1	0.00 17,766.25 8,883.13
Page Totals						1,766,800 2,091,200	0	3,858,000				Block: 100 Lot: 8

1	2	3	4	5	6	7	8	9	10	11		
Line	Block No Lot No. Qualification Account #	Land Dimensions Building Description Additional Lots Acreage	Prop Class	Owner's Name Address City State Property Location	Billing Code Zip Code Zoning/Tax Map Pg	Value	Exemptions Code Amount	Net Taxable Value	Deductions Code No Owners	Special Tax Codes	Num Units	Deduction Amt 2023 Tax 2024 1st
						Land Improvemnt Total						
1	100 9	50X175 2SF1G .2009 AC	2	190 MAPLE AVE.	/	114,400 59,800 174,200		174,200	V1 2		1	250.00 11,459.72 5,729.86
2	100 10	50X175 2S-F-L-1AG .2009 AC	2	186 MAPLE AVE.	R1 / 27	114,400 121,600 236,000		236,000			1	0.00 15,863.92 7,931.96
3	100 11	50X175 2SCB1G 2413 SF .2009 AC	2	182 MAPLE AVE.	R1 / 27	114,400 127,000 241,400		241,400			1	0.00 16,226.91 8,113.46
4	100 12	50X175 2SF2G 2498 SF .2009 AC	2	180 MAPLE AVE.	/	115,000 185,000 300,000		300,000			1	0.00 20,166.00 10,083.00
5	100 13	50X175 2S-F-L-1UG .2009 AC	2	176 MAPLE AVE.	R1 / 27	114,400 148,900 263,300		263,300			1	0.00 17,699.03 8,849.52
6	100 14	50X175 2S-F-L-1UG .2009 AC	2	172 MAPLE AVE.	R1 / 27	103,700 183,000 286,700		286,700			1	0.00 19,271.97 9,635.99
7	100 15	50X175 2SF1G .2009 AC	2	170 MAPLE AVE.	/	114,000 75,000 189,000		189,000			1	0.00 12,704.58 6,352.29
8	100 16	50X175 1.5SCB2G .2009 AC	2	168 MAPLE AVE.	R1 / 27	115,000 98,000 213,000		213,000			1	0.00 14,317.86 7,158.93
9	100 17	65X175 2S-F-CL 3092 SF .2611 AC	2	164 MAPLE AVE.	/	160,000 245,000 405,000		405,000			1	0.00 27,224.10 13,612.05
10	100 18.01	40X175 1.5S-F-F-1UG 19.02 .1607 AC	2	160 MAPLE AVE.	R1 / 27	95,000 100,000 195,000		195,000			1	0.00 13,107.90 6,553.95
11	100 19.01	45X175 1.5SF1G .1808 AC	2	158 MAPLE AVE.	/	81,800 83,900 165,700		165,700			1	0.00 11,138.35 5,569.18
12	100 20	61X175 .2451 AC	1	MAPLE AVE.	/	69,100 0 69,100		69,100			1	0.00 4,644.90 2,322.45
13	100 22	70X172 2SF1G .2764 AC	2	55 ELM AVE.	/	131,600 117,800 249,400		249,400			1	0.00 16,764.67 8,382.34
14	100 23	135X172 2SF1G 24,25 .5331 AC	2	45 ELM AVE.	/	164,000 196,000 360,000		360,000			1	0.00 24,199.20 12,099.60
Page Totals				V1 250		1,606,800 1,741,000	0	3,347,800				Block: 100 Lot: 23

1	2	3		4		5	6	7	8	9	10	11
Line	Block No Lot No. Qualification Account #	Land Dimensions Building Description Additional Lots Acreage	Prop Class	Owner's Name Address City State Property Location	Billing Code Zip Code Zoning/Tax Map Pg	<u>Value</u>	Exemptions Code Amount	Net Taxable Value	Deductions Code No Owners	Special Tax Codes	Num Units	Deduction Amt 2023 Tax 2024 1st
						Land Improvemnt Total						
1	100 26	100X172 2S-F-L-2AG 27 .3949 AC	2		R1 /	147,500 135,200 282,700		282,700			1	0.00 19,003.09 9,501.55
2	100 28	50X172 1S-F-O .1974 AC	2		/ 27	103,000 60,000 163,000		163,000			1	0.00 10,956.86 5,478.43
3	100 29	70X172 2SFL1G 2438 SF 30 .2764 AC	2		R1 / 27	132,000 104,000 236,000		236,000			1	0.00 15,863.92 7,931.96
4	100 30.01	94X172 2S-F-L-2UG 31 .3712 AC	2		R1 / 27	144,700 160,300 305,000		305,000			1	0.00 20,502.10 10,251.05
5	100 32	56X143 2S-F-L-1UG .1838 AC	2		R2 / 27	96,000 73,000 169,000		169,000			1	0.00 11,360.18 5,680.09
6	100 33.01	25X143 2SF1G .0821 AC	2		/	58,200 56,000 114,200		114,200			1	0.00 7,426.52 3,713.26
7	100 33.02	25X142 2S-F-L-1UG .0815 AC	2		/	58,200 73,800 132,000		132,000			1	0.00 8,873.04 4,436.52
8	100 34	50X143 1.5S-F-F-2UG .1641 AC	2		R1 / 27	89,000 87,000 176,000		176,000			1	0.00 11,830.72 5,915.36
9	100 35	50X143 1SF1G .1641 AC	2		/	87,300 227,700 315,000		315,000			1	0.00 21,174.30 10,587.15
10	100 36	50X143 1S-F-R .1641 AC	2		R2 / 27	87,300 62,400 149,700		149,700			1	0.00 10,062.83 5,031.42
11	100 37	50X143 2S-F .1641 AC	2		R1 / 27	88,000 93,000 181,000		181,000			1	0.00 12,166.82 6,083.41
12	100 38	67X100 2S-F-L-1UG .1538 AC	2		R2 / 27	93,200 52,800 146,000		146,000			1	0.00 9,814.12 4,907.06
13	100 38.01	46X95 1SF .1003 AC	2		/	81,500 62,200 143,700		143,700			1	0.00 9,659.51 4,829.76
14	101 1.01	60X98 2SF1G .1350 AC	2		/	101,000 80,000 181,000		181,000			1	0.00 12,166.82 6,083.41
Page Totals						1,366,900 1,327,400	0	2,694,300				Block: 101 Lot: 1.01

1	2	3		4		5	6	7	8	9	10	11
Line	Block No Lot No. Qualification Account #	Land Dimensions Building Description Additional Lots Acreage	Prop Class	Owner's Name Address City State Property Location	Billing Code Zip Code Zoning/Tax Map Pg	Value	Exemptions Code Amount	Net Taxable Value	Deductions Code No Owners	Special Tax Codes	Num Units	Deduction Amt 2023 Tax 2024 1st
						Land Improvemnt Total						
1	101 1.02	48X88 1.5SF1G .0970 AC	2	59 LIBRARY PL.	R1 / 28	87,600 78,500 166,100		166,100			1	0.00 11,165.24 5,582.62
2	101 1.03	44X78 2S-F-L-1AG .0788 AC	2	61 LIBRARY PL.	R1 / 28	81,200 104,300 185,500		185,500			1	0.00 12,469.31 6,234.66
3	101 6	157X146 OFF/SCH/CHAPEL .5262 AC	15D	45 LIBRARY PL.	/	500,000 1,200,000 1,700,000		*Exempt*			1	0.00 0.00 0.00
4	101 7.01	195X194 SCHOOL .8685 AC	15B	528 MAIN ST.	/	400,000 1,570,000 1,970,000		*Exempt*			1	0.00 0.00 0.00
5	101 7.04	L7.08 55X123 2SF1G .1553 AC	2	51 LIBRARY PL.	/	107,000 65,000 172,000		172,000			1	0.00 11,561.84 5,780.92
6	101 7.05	171X130 PARKNG 40 SPACE 7.06,7.07 .5103 AC	15D	25 LIBRARY PL.	R1 / 28	300,000 0 300,000		*Exempt*			1	0.00 0.00 0.00
7	101 7.10	55X111 2SF1G .1402 AC	2	55 LIBRARY PL.	/	100,000 100,000 200,000		200,000			1	0.00 13,444.00 6,722.00
8	101 36	168X300 CHURCH 1.1570 AC	15D	548 MAIN ST.	/	200,000 2,550,000 2,750,000		*Exempt*			1	0.00 0.00 0.00
9	101 50	196X157 RECTORY .7064 AC	15D	32 ELM AVE	/	200,000 800,000 1,000,000		*Exempt*			1	0.00 0.00 0.00
10	101 60	97X117 1.5SF1G .2605 AC	15D	44 ELM AVE.	/	128,000 95,400 223,400		*Exempt*			1	0.00 0.00 0.00
11	101 61.02	103X117 2SF2G&1SS 63 .2767 AC	15D	52 ELM AVE.	/	131,600 65,600 197,200		*Exempt*			1	0.00 0.00 0.00
12	101 65	52X119 2SFL2UG 2160SF .1421 AC	2	54 ELM AVE.	R1 / 28	103,000 147,000 250,000		250,000			1	0.00 16,805.00 8,402.50
13	101 65.01	106X120 AVG 2S-F-L-2UG .2920 AC	2	64 ELM AVE.	R1 / 28	134,100 185,900 320,000		320,000			1	0.00 21,510.40 10,755.20
14	101 65.02	67X120 2S-F-L .1846 AC	2	58 ELM AVE.	R1 / 28	116,000 208,000 324,000		324,000			1	0.00 21,779.28 10,889.64
Page Totals						728,900 888,700	0	1,617,600				Block: 101 Lot: 65.02

1	2	3	4	5	6	7	8	9	10	11		
Line	Block No Lot No. Qualification Account #	Land Dimensions Building Description Additional Lots Acreage	Prop Class	Owner's Name Address City State Property Location	Billing Code Zip Code Zoning/Tax Map Pg	Value	Exemptions Code Amount	Net Taxable Value	Deductions Code No Owners	Special Tax Codes	Num Units	Deduction Amt 2023 Tax 2024 1st
						Land Improvemnt Total						
1	102 1	120X95 1.5SB .2617 AC	4A	456 MIDDLESEX AVE.	R1 / 28	172,000 118,000 290,000		290,000			1	0.00 19,493.80 9,746.90
2	102 2	100X158 LIBRARY .3627 AC	15C	MIDDLESEX AVE	/	155,000 995,000 1,150,000		*Exempt*			1	0.00 0.00 0.00
3	102 10	127X151 2SB 11.04 .4402 AC	15D	24 LIBRARY PL.	/	150,000 150,000 300,000		*Exempt*			1	0.00 0.00 0.00
4	102 25	2.15 ACRES MUNICIPAL BLDG 2.1500 AC	15C	500 MAIN ST.	/	315,000 2,685,000 3,000,000		*Exempt*			1	0.00 0.00 0.00
5	102 37	202X215 SCHOOL GYM/HOME .9970 AC	15D	10 LIBRARY PL.	/	500,000 1,500,000 2,000,000		*Exempt*			1	0.00 0.00 0.00
6	103 1	79X200 2SFL1UG 3066 SF .3627 AC	2	67 OAK AVE.	R1 / M29	175,000 225,000 400,000		400,000			1	0.00 26,888.00 13,444.00
7	103 4	75X200 2S-F-L-2UG .3444 AC	2	57 OAK AVE.	R1A / 29	172,000 132,000 304,000		304,000			1	0.00 20,434.88 10,217.44
8	103 7	75X200 2S-F-L-1UG .3444 AC	2	55 OAK AVE.	R1A / 29	172,000 128,000 300,000		300,000			1	0.00 20,166.00 10,083.00
9	103 10	75X200 2S-F-L-2UG .3444 AC	2	51 OAK AVE.	R1A / 29	150,000 110,000 260,000		260,000			1	0.00 17,477.20 8,738.60
10	103 13	95X200 2S-S-L-2UG 15 .4362 AC	2	43 OAK AVE.	R1A / 29	182,900 202,100 385,000		385,000			1	0.00 25,879.70 12,939.85
11	103 25	85X203 2S-F-L-1UG .3961 AC	2	64 LINDEN AVE.	R1A / 29	180,000 182,000 362,000		362,000	V1 1		1	250.00 24,333.64 12,166.82
12	103 28	125X203 2S-2UG 3624 SF 31 .5825 AC	2	68 LINDEN AVE.	R1A / 29	200,000 155,000 355,000		355,000			1	0.00 23,863.10 11,931.55
13	103 33	74X204 2S-S-L-1UG .3466 AC	2	70 LINDEN AVE.	R1A / 29	170,300 179,700 350,000		350,000			1	0.00 23,527.00 11,763.50
14	103 37	99X125 2S-F-L-2UG .2841 AC	2	76 LINDEN AVE.	R1 / 29	140,000 190,000 330,000		330,000			1	0.00 22,182.60 11,091.30
Page Totals				V1 250		1,714,200 1,621,800	0	3,336,000				Block: 103 Lot: 37

1	2	3		4		5	6	7	8	9	10	11
Line	Block No Lot No. Qualification Account #	Land Dimensions Building Description Additional Lots Acreage	Prop Class	Owner's Name Address City State Property Location	Billing Code Zip Code Zoning/Tax Map Pg	Value	Exemptions Code Amount	Net Taxable Value	Deductions Code No Owners	Special Tax Codes	Num Units	Deduction Amt 2023 Tax 2024 1st
						Land Improvemnt Total						
1	103 37.01	80X94 2S-F-L-2AG .1726 AC	2	230 E. CHESTNUT AVE.	R1 / 29	134,500 158,100 292,600		292,600			1	0.00 19,668.57 9,834.29
2	104 1.03	85X192 2SFL2AG 3519SF .3747 AC	2	31 OAK AVE.	R1 / 29	146,300 253,600 399,900		399,900			1	0.00 26,881.28 13,440.64
3	104 8	DAY CARE(BSMNT) .0000 AC	4A	17 OAK AVE.	/	95,000 80,000 175,000		175,000			1	0.00 11,763.50 5,881.75
4	104 8 X	74875 SQ.FT. CHURCH 1.7189 AC	15D	17 OAK AVE.	R1 / 29	300,000 1,400,000 1,700,000		*Exempt*			1	0.00 0.00 0.00
5	104 24	24700 SQ.FT. 2S-F RESTAURANT 23.03 .5670 AC	4A	424 MIDDLESEX AVE.	R1 / 29	210,000 252,000 462,000		462,000			1	0.00 31,055.64 15,527.82
6	104 25 YB=1930	120X114 AVG 2S 1746SF DG1 26 .3140 AC	2	8 LINDEN AVE.	R1 / 29	129,600 83,000 212,600		212,600			1	0.00 14,290.97 7,145.49
7	104 38.01	60X200 2SF2G 38.02 .2755 AC	2	32 LINDEN AVE.	/	130,000 90,000 220,000		220,000	V1	2	1	250.00 14,538.40 7,269.20
8	104 39	60X200 2SF2G .2755 AC	2	34 LINDEN AVE.	/	128,600 191,400 320,000		320,000			1	0.00 21,510.40 10,755.20
9	104 42	76X200 2SF1G .3489 AC	2	36 LINDEN AVE.	/	145,000 180,000 325,000		325,000			1	0.00 21,846.50 10,923.25
10	104 46	57X201 2 2SF .2630 AC	2	40 LINDEN AVE.	/	115,700 143,900 259,600		259,600			1	0.00 17,450.31 8,725.16
11	104 48	100X200 2S-F-L-2UG .4591 AC	2	48 LINDEN AVE.	R1 / 29	154,800 86,400 241,200		241,200			1	0.00 16,213.46 8,106.73
12	104 52	70X151 2SF2G .2427 AC	2	52 LINDEN AVE.	/	129,900 76,300 206,200		206,200			1	0.00 13,860.76 6,930.38
13	104 52.01	65X60 AVG 2S-CB-L 1.04 .0895 AC	2	234 MAPLE AVE.	R1 / 29	70,000 64,000 134,000		134,000			1	0.00 9,007.48 4,503.74
14	105 1	1.04 ACRES WOODWILD PARK 58 1.0400 AC	15F	OAK & MIDDLESEX AVES	R1A /	204,000 0 204,000		*Exempt*			1	0.00 0.00 0.00
Page Totals				V1 250		1,589,400 1,658,700	0	3,248,100				Block: 105 Lot: 1

1	2	3	4	5	6	7	8	9	10	11		
Line	Block No Lot No. Qualification Account #	Land Dimensions Building Description Additional Lots Acreage	Prop Class	Owner's Name Address City State Property Location	Billing Code Zip Code Zoning/Tax Map Pg	Value	Exemptions Code Amount	Net Taxable Value	Deductions Code No Owners	Special Tax Codes	Num Units	Deduction Amt 2023 Tax 2024 1st
						Land Improvemnt Total						
1	105 5	291X200 AVG 2S-F-L-IS-F-F 8,9,10,11,12,13,14, 1.3361 AC	2	344 MIDDLESEX AVE.	R1A / 30	250,000 161,000 411,000		411,000			1	0.00 33,273.90 16,636.95
2	105 18	50X200 2S-F-CL .2296 AC	2	360 MIDDLESEX AVE.	R1 / 30	120,000 221,100 341,100		341,100			1	0.00 24,871.40 12,435.70
3	105 20	50X200 1.5S-F-F-2UG .2296 AC	2	364 MIDDLESEX AVE.	R1 / 30	107,200 107,800 215,000		215,000			1	0.00 14,452.30 7,226.15
4	105 22	100X177 2SF1G 24 .4063 AC	2	368 MIDDLESEX AVE.	/	137,300 108,700 246,000		246,000			1	0.00 16,536.12 8,268.06
5	105 26	100X136 2SF1G 28 .3122 AC	2	376 MIDDLESEX AVE.	R1 /	125,000 172,000 297,000		297,000			1	0.00 19,964.34 9,982.17
6	105 30	74X150 AVG 2S-F-L-1AG .2548 AC	2	2 OAK AVE.	R1 / 30	120,000 146,200 266,200		266,200			1	0.00 17,893.96 8,946.98
7	105 30.01	84X122 AVG 2S-F-L-1AG .2353 AC	15D	18 OAK AVE.	R1 / 30	125,000 170,000 295,000		*Exempt*			1	0.00 0.00 0.00
8	105 45	75X132 1S-F-R-1AG .2273 AC	2	24 OAK AVE.	R1 / 30	100,000 109,200 209,200		209,200			1	0.00 14,062.42 7,031.21
9	105 47	75X149 2SF2G .2565 AC	2	28 OAK AVE.	/	136,000 140,000 276,000		276,000	V1 2		1	250.00 18,302.72 9,151.36
10	105 49	100X200 2S-S-L-1UG 51 .4591 AC	2	48 OAK AVE.	R1A / 30	186,000 194,000 380,000		380,000			1	0.00 25,543.60 12,771.80
11	105 53	100X200 2S-S-L-2UG 55 .4591 AC	2	52 OAK AVE.	R1 / 30	187,000 167,000 354,000		354,000			1	0.00 23,795.88 11,897.94
12	105 57	100X200 2S-F-L 59 .4591 AC	2	56 OAK AVE.	R1A / 30	186,000 151,000 337,000		337,000			1	0.00 22,653.14 11,326.57
13	105 61	105X200 2S-F-L-2UG 63 .4821 AC	2	62 OAK AVE.	R1A / 30	188,600 146,400 335,000		335,000	V1 2		1	250.00 22,268.70 11,134.35
14	106 12	2.59 ACRES WOODWILD PARK 2.5900 AC	15F	MIDDLESEX AVE	/	359,000 0 359,000		*Exempt*			1	0.00 0.00 0.00
Page Totals				V2 500		1,843,100 1,824,400	0	3,667,500				Block: 106 Lot: 12

1	2	3	4	5	6	7	8	9	10	11		
Line	Block No Lot No. Qualification Account #	Land Dimensions Building Description Additional Lots Acreage	Prop Class	Owner's Name Address City State Property Location	Billing Code Zip Code Zoning/Tax Map Pg	Value	Exemptions Code Amount	Net Taxable Value	Deductions Code No Owners	Special Tax Codes	Num Units	Deduction Amt 2023 Tax 2024 1st
						Land Improvemnt Total						
1	107 1	95X150 1S-B-R-2AG 3.02 .3271 AC	2	266 MIDDLESEX AVE.	R1 / 30	113,000 42,000 155,000		155,000			1	0.00 10,419.10 5,209.55
2	107 3.01	75X150 2SSF2G 5 .2583 AC	2	270 MIDDLESEX AVE.	/	113,000 117,000 230,000		230,000			1	0.00 15,460.60 7,730.30
3	107 7	100X150 1.5S-F-F-2AG 9 .3444 AC	2	284 MIDDLESEX AVE.	/	130,000 80,000 210,000		210,000			1	0.00 13,866.20 6,933.10
4	107 10	75X150 2S-F-L-1AG .2583 AC	2	290 MIDDLESEX AVE.	R1 / 30	120,000 60,000 180,000		180,000			1	0.00 12,099.60 6,049.80
5	107 16	175X200 2S-F-L-2DG .8035 AC	2	300 MIDDLESEX AVE.	R1 / 30	230,000 232,000 462,000		462,000			1	0.00 31,055.64 15,527.82
6	107 21	120X200 2.5S-F-L 23 .5510 AC	2	312 MIDDLESEX AVE.	R1A / 30	153,000 162,000 315,000		315,000			1	0.00 21,174.30 10,587.15
7	107 32	100X200 2S-F-L-2AG .4591 AC	2	300 E. CHESTNUT AVE.	/	152,000 203,000 355,000		355,000			1	0.00 23,863.10 11,931.55
8	107 33	95X155 2S-F-L 3050 SF .3380 AC	2	302 E. CHESTNUT AVE.	/	140,000 160,000 300,000		300,000			1	0.00 20,166.00 10,083.00
9	107 34	65X140 2SFL2AG .2089 AC	2	304 E. CHESTNUT AVE.	/	138,000 222,000 360,000		360,000			1	0.00 24,199.20 12,099.60
10	107 35	90X150 2S-F-L-2AG .3099 AC	2	306 E. CHESTNUT AVE.	R1 / 30	140,000 210,000 350,000		350,000			1	0.00 23,527.00 11,763.50
11	107 36	90X150 1.5S-F-O-2AG .3099 AC	2	310 E. CHESTNUT AVE.	/	130,000 180,000 310,000		310,000			1	0.00 20,838.20 10,419.10
12	107 51	90X178 1S-B-R-1AG .3678 AC	2	303 GROVE AVE.	R1 / 30	100,000 60,000 160,000		160,000			1	0.00 10,755.20 5,377.60
13	107 52	67X175 1S-B-R-2UG .2692 AC	2	301 GROVE AVE.	R1 / 30	116,900 63,100 180,000		180,000			1	0.00 12,099.60 6,049.80
14	108 4.01	114X142 2S-F-CL .3716 AC	2	300 GROVE AVE.	/	150,000 200,000 350,000		350,000			1	0.00 23,527.00 11,763.50
Page Totals						1,925,900 1,991,100	0	3,917,000				Block: 108 Lot: 4.01

1	2	3	4	5	6	7	8	9	10	11		
Line	Block No Lot No. Qualification Account #	Land Dimensions Building Description Additional Lots Acreage	Prop Class	Owner's Name Address City State Property Location	Billing Code Zip Code Zoning/Tax Map Pg	Value	Exemptions Code Amount	Net Taxable Value	Deductions Code No Owners	Special Tax Codes	Num Units	Deduction Amt 2023 Tax 2024 1st
						Land Improvemnt Total						
1	108 5	11991 SQ.FT 2S-F-CL .2753 AC	2	260 MIDDLESEX AVE.	R1 / 31	105,000 245,000 350,000		350,000			1	0.00 23,527.00 11,763.50
2	108 6.01	96X175 AVG 2S-F-L-2AG .3857 AC	2	310 GROVE AVE.	R1 / 31	133,000 167,000 300,000		300,000			1	0.00 20,166.00 10,083.00
3	108 7.01	123X175 1S-ST-R .4941 AC	15F	320 GROVE AVE.	R1 / 31	175,000 275,000 450,000		*Exempt*			1	0.00 0.00 0.00
4	108 15	91X117 2S-F-S-2AG .2444 AC	2	19 STONEHAM PL.	/ 31	115,000 121,000 236,000		236,000			1	0.00 15,863.92 7,931.96
5	108 16	97X105 AVG 2S-F-S-2AG .2338 AC	2	12 REVERE CT.	R1 / 31	123,200 176,800 300,000		300,000			1	0.00 20,166.00 10,083.00
6	108 17	146X106 1.5SF .3553 AC	2	16 REVERE CT.	/	124,000 193,400 317,400		317,400			1	0.00 21,335.63 10,667.82
7	108 18	195X133 2SF2G .5954 AC	2	224 MIDDLESEX AVE.	/	180,000 150,000 330,000		330,000			1	0.00 22,182.60 11,091.30
8	108 19	94X146 1.5SB2G .3151 AC	2	24 REVERE CT.	/	141,200 153,800 295,000		295,000			1	0.00 19,829.90 9,914.95
9	108 20	90X103 1.5SF2G .2128 AC	2	29 STONEHAM PL.	/	127,000 123,000 250,000		250,000			1	0.00 16,805.00 8,402.50
10	108 21	88X150 AVG 2S-F-S-2AG .3030 AC	2	35 STONEHAM PL.	R1 / 31	137,300 127,900 265,200		265,200			1	0.00 17,826.74 8,913.37
11	108 22	93X147 1RR 2S-F-S-2AG .3138 AC	2	47 STONEHAM PL.	R1 / 31	138,300 92,800 231,100		231,100			1	0.00 15,534.54 7,767.27
12	108 23	93X130 1.5SF2G .2775 AC	2	57 STONEHAM PL.	/	131,700 109,300 241,000		241,000			1	0.00 16,200.02 8,100.01
13	108 24	99X128 2S-F-S-2AG .2909 AC	2	12 HALE CT.	R1 / 31	134,400 120,600 255,000		255,000			1	0.00 17,141.10 8,570.55
14	108 25	149X92 2S-F-S-2AG .3147 AC	2	16 HALE CT.	R1 / 31	120,000 110,000 230,000		230,000			1	0.00 15,460.60 7,730.30
Page Totals						1,710,100 1,890,600	0	3,600,700				Block: 108 Lot: 25

1	2	3	4	5	6	7	8	9	10	11		
Line	Block No Lot No. Qualification Account #	Land Dimensions Building Description Additional Lots Acreage	Prop Class	Owner's Name Address City State Property Location	Billing Code Zip Code Zoning/Tax Map Pg	Value	Exemptions Code Amount	Net Taxable Value	Deductions Code No Owners	Special Tax Codes	Num Units	Deduction Amt 2023 Tax 2024 1st
						Land Improvemnt Total						
1	108 26	140X89 1.5SF2G .2860 AC	2	20 HALE CT.	/	123,600 105,200 228,800		228,800			1	0.00 15,379.94 7,689.97
2	108 27	83X129 1.5SF2G .2458 AC	2	67 STONEHAM PL.	/	129,000 117,000 246,000		246,000			1	0.00 16,536.12 8,268.06
3	108 28	104X118 1.5SF2G .2817 AC	2	73 STONEHAM PL.	R1 /	126,000 114,000 240,000		240,000			1	0.00 16,132.80 8,066.40
4	108 29	112X100 F .2571 AC	2	79 STONEHAM PL.	/	122,300 109,500 231,800		231,800			1	0.00 15,581.60 7,790.80
5	108 30	257.1X50 1.5SF2G .2951 AC	2	150 MIDDLESEX AVE.	/	187,100 147,300 334,400		334,400			1	0.00 22,478.37 11,239.19
6	108.01 2.02	85X200 1S-F-R-1AG .3903 AC	2	344 GROVE AVE.	R1 / 31	132,900 103,900 236,800		236,800			1	0.00 15,917.70 7,958.85
7	108.01 3	87X112 AVG 2S-F-L-2AG .2237 AC	2	1 READING CT.	R1 / 31	110,600 197,400 308,000		308,000			1	0.00 20,703.76 10,351.88
8	108.01 3.01	115X90 AVG 2S-F-L-2UG .2376 AC	2	3 READING CT.	R1 / 31	124,000 196,000 320,000		320,000			1	0.00 21,510.40 10,755.20
9	108.01 3.02	105X100 AVG 2SF2G 2754 SQFT .2410 AC	2	5 READING CT.	R1 / 31	120,000 210,000 330,000		330,000			1	0.00 22,182.60 11,091.30
10	108.01 3.03	95X103 AVG 2SF2G .2246 AC	2	7 READING CT.	R1 / 31	121,100 194,900 316,000		316,000			1	0.00 21,241.52 10,620.76
11	108.01 9	100X175 1S-F-R-2AG .4017 AC	2	330 GROVE AVE.	R1 / 31	133,800 183,200 317,000		317,000			1	0.00 21,308.74 10,654.37
12	108.01 10	75X175 2S-F-L-1AG .3013 AC	2	340 GROVE AVE.	R1 / 31	125,000 150,000 275,000		275,000			1	0.00 18,485.50 9,242.75
13	108.01 31	211X111 AVG 2S-F-S-1AG .5377 AC	2	72 STONEHAM PL.	R1 / 31	118,800 108,700 227,500		227,500			1	0.00 15,292.55 7,646.28
14	108.01 32	90X112 2S-F-S-2AG .2314 AC	2	66 STONEHAM PL.	R1 /	117,800 130,900 248,700		248,700			1	0.00 16,717.61 8,358.81
Page Totals						1,792,000 2,068,000	0	3,860,000				Block: 108.01 Lot: 32

1	2	3		4		5	6	7	8	9	10	11
Line	Block No Lot No. Qualification Account #	Land Dimensions Building Description Additional Lots Acreage	Prop Class	Owner's Name Address City State Property Location	Billing Code Zip Code Zoning/Tax Map Pg	<u>Value</u>	Exemptions Code Amount	Net Taxable Value	Deductions Code No Owners	Special Tax Codes	Num Units	Deduction Amt 2023 Tax 2024 1st
						Land Improvemnt Total						
1	108.01 33	90X112 2S-F-S-2AG .2314 AC	2	60 STONEHAM PL.	R1 / 31	118,600 83,800 202,400		202,400			1	0.00 13,605.33 6,802.67
2	108.01 34	90X112 1.5SF2G .2314 AC	2	54 STONEHAM PL.	/	120,000 150,000 270,000		270,000			1	0.00 18,149.40 9,074.70
3	108.01 35	94X115 1.5SF2G .2482 AC	2	48 STONEHAM PL.	/	120,500 74,500 195,000		195,000			1	0.00 13,107.90 6,553.95
4	108.01 36	97X167 2SF2G 3596SF .3719 AC	2	42 STONEHAM PL.	/	140,000 205,000 345,000		345,000			1	0.00 23,190.90 11,595.45
5	108.01 37	88X114 1.5SF2G .2303 AC	2	36 STONEHAM PL.	/	130,000 136,000 266,000		266,000			1	0.00 17,880.52 8,940.26
6	108.01 38	90X143 1.5SF2G .2955 AC	2	30 STONEHAM PL.	/	137,000 109,300 246,300		246,300			1	0.00 16,556.29 8,278.15
7	108.01 39	12854 SQ.FT. 2S-F-S-2AG .2951 AC	2	20 STONEHAM PL.	R1 / 31	138,000 112,000 250,000		250,000			1	0.00 16,805.00 8,402.50
8	109 1	2.68 AC 2.6800 AC	15C	675-739 MIDDLESEX AVE.	B3 / 32	294,400 0 294,400		*Exempt*			1	0.00 0.00 0.00
9	110 39.01	195861 SQ.FT. 1S SHOPPING CTR 4.4963 AC	4A	645-665 MIDDLESEX AVE.	D1 /	3,000,000 6,500,000 9,500,000		9,500,000		S01	1	0.00 661,580.00 330,790.00
10	110 42	1.75 ACS. 1.7500 AC	1	MIDDLESEX AVE	/	265,000 0 265,000		265,000			1	0.00 17,813.30 8,906.65
11	111 2.01	41750 SF 1S SHOPPING CTR .9584 AC	4A	349 LAKE AVE.	/	750,000 1,320,000 2,070,000		2,070,000		S01	1	0.00 144,154.80 72,077.40
12	111 4	55400 SQ.FT. 2-1SCB 14125 SF 1.2718 AC	4A	319-335 LAKE AVE.	D1 / 32	900,000 850,000 1,750,000		1,750,000		S01	1	0.00 121,870.00 60,935.00
13	112 1.03	138X165 1S-CB-A 2 .5227 AC	4A	621 MIDDLESEX AVE	D1 / 33	250,000 50,000 300,000		300,000		S01	1	0.00 27,856.00 13,928.00
14	112 5	16574 SQ.FT. 1S BANK 2560 SF 7,11 .3805 AC	4A	599 MIDDLESEX AVE	D1 / 33	220,000 205,000 425,000		425,000		S01	1	0.00 29,597.00 14,798.50
Page Totals						6,289,100 9,795,600	0	16,084,700				Block: 112 Lot: 5

1	2	3		4		5	6	7	8	9	10	11
Line	Block No Lot No. Qualification Account #	Land Dimensions Building Description Additional Lots Acreage	Prop Class	Owner's Name Address City State Property Location	Billing Code Zip Code Zoning/Tax Map Pg	<u>Value</u>	Exemptions Code Amount	Net Taxable Value	Deductions Code No Owners	Special Tax Codes	Num Units	Deduction Amt 2023 Tax 2024 1st
						Land Improvemnt Total						
1	112 10	100X140XIRR 15-CB 2495 SF 12 .0000 AC	4A	338-342 LAKE AVE.	D1 / 33	300,000 100,000 400,000		400,000		S01	1	0.00 27,856.00 13,928.00
2	112 13.01	38X100 DEMO'D 2014 .0872 AC	1	19 CENTER ST.	D1 / 33	75,000 0 75,000		75,000		S01		0.00 5,223.00 2,611.50
3	112 15.01	100X106 AVG .2433 AC	15C	NEW & CENTER STS	D1 / 33	204,000 0 204,000		*Exempt*			1	0.00 0.00 0.00
4	112 15.02	78X100 SEN.CTR 8700 SF .1791 AC	15C	15 CENTER ST.	D1 / 33	156,000 400,000 556,000		*Exempt*			1	0.00 0.00 0.00
5	112 16	120X124 1S-CB-A 1980 SF .3416 AC	4A	330 LAKE AVE.	D1 / 33	270,000 42,000 312,000		312,000		S01	1	0.00 21,727.68 10,863.84
6	113 1.02	92X120 1SCB .2534 AC	4A	561 MIDDLESEX AVE.	/	206,000 190,000 396,000		396,000		S01	1	0.00 27,577.44 13,788.72
7	113 2	41X106 2S-F-A .0998 AC	4A	69 PEARL ST.	D1 / 33	80,000 178,000 258,000		258,000		S01	1	0.00 17,967.12 8,983.56
8	113 4	80X160 1SCB 5760 SF 6 .2938 AC	4A	63-67 PEARL ST.	/	200,000 275,000 475,000		475,000		S01	1	0.00 33,079.00 16,539.50
9	113 8	50X160 2S-F-A .1837 AC	4A	61 PEARL ST	D1 / 33	120,000 80,800 200,800		200,800		S01	1	0.00 13,983.72 6,991.86
10	113 31.01	15,095 SF 1S-CB- 3740 SF .0003 AC	4A	12 CENTER ST	D1 / 33	166,000 254,000 420,000		420,000		S01	1	0.00 29,248.80 14,624.40
11	113 37.01	12,311 SF 22 APTS .0003 AC	4C	22 CENTER STREET	D1 / 33	600,000 1,700,000 2,300,000		2,300,000		S01	1	0.00 160,172.00 80,086.00
12	113 39.01	82X120 VACANT LAND .2259 AC	1	587 MIDDLESEX AVE	D1 / 33	98,000 0 98,000		98,000		S01	1	0.00 6,824.72 3,412.36
13	113 43	40X120 2SF2G .1102 AC	4A	581 MIDDLESEX AVE.	/	86,400 67,200 153,600		153,600		S01	1	0.00 10,696.70 5,348.35
14	113 45	40X130 1RR 1S-CB-1520 SF 47.01 .1194 AC	4A	577 MIDDLESEX AVE.	D1 / 33	75,000 30,000 105,000		105,000		S01	1	0.00 7,312.20 3,656.10
Page Totals						2,276,400 2,917,000	0	5,193,400				Block: 113 Lot: 45

1	2	3	4	5	6	7	8	9	10	11		
Line	Block No Lot No. Qualification Account #	Land Dimensions Building Description Additional Lots Acreage	Prop Class	Owner's Name Address City State Property Location	Billing Code Zip Code Zoning/Tax Map Pg	Value	Exemptions Code Amount	Net Taxable Value	Deductions Code No Owners	Special Tax Codes	Num Units	Deduction Amt 2023 Tax 2024 1st
						Land Improvemnt Total						
1	113 50	66X121 15CB .1833 AC	4A	567-569 MIDDLESEX AV	/	125,300 130,900 256,200		256,200		S01	1	0.00 17,841.76 8,920.88
2	113 53	175X181 AVG. CVS STR .7272 AC	4A	45 PEARL ST.	D1 / 33	400,000 1,600,000 2,000,000		2,000,000		S01	1	0.00 139,280.00 69,640.00
3	113 54	141X146 AVG PARKING AUTH. .4726 AC	15C	CENTER STREET	D1 / 33	300,000 50,000 350,000		*Exempt*			1	0.00 0.00 0.00
4	114 1	107X130,82X145 2S-B-A 53,54 .3193 AC	4A	475 MAIN ST	B1 / 33	500,000 499,000 999,000		999,000		S01	1	0.00 69,570.36 34,785.18
5	114 6	70X130 2S-CB-A 3300 SF .2089 AC	4A	465-469 MAIN ST.	B1 / 33	200,000 125,000 325,000		325,000		S01	1	0.00 22,633.00 11,316.50
6	114 9.05	40X130 3S .1194 AC	4A	463 MAIN ST.	B1 / 33	97,000 237,000 334,000		334,000		S01	1	0.00 23,259.76 11,629.88
7	114 11	43X130 2STR/6APTS .1283 AC	4A	457-459 MAIN ST	B1 /	200,000 402,000 602,000		602,000		S01	1	0.00 41,923.28 20,961.64
8	114 13.05	92X127 1S-CB-A 15.05,16.05 .2682 AC	4A	445-455 MAIN ST	B1 / 33	223,000 264,000 487,000		487,000		S01	1	0.00 33,914.68 16,957.34
9	114 17.05	66.45X124 2SB .1892 AC	4A	439-443 MAIN ST.	B1 / 33	163,000 297,000 460,000		460,000		S01	1	0.00 32,034.40 16,017.20
10	114 21	88X123 1RR 3S-CB-A 61,65 .2485 AC	4A	431-437 MAIN ST.	B1 / 33	218,000 697,000 915,000		915,000		S01	1	0.00 63,720.60 31,860.30
11	114 24.01	.384 ACRES .3840 AC	4A	425-429 MAIN ST	/	381,000 501,600 882,600		882,600		S01	1	0.00 61,464.26 30,732.13
12	114 26.04	125X122 AVG 2S-F-A 62,63,64 .3501 AC	4A	54-56 PEARL ST.	B1 / 33	200,000 700,000 900,000		900,000		S01	1	0.00 62,676.00 31,338.00
13	114 47	155X138 1S&2.5S 50,42.01 .4910 AC	4A	551 MIDDLESEX AVE.	/	250,000 350,000 600,000		600,000		S01	1	0.00 41,784.00 20,892.00
14	114 52	50X148 3S MIXED .1699 AC	4A	545 MIDDLESEX AVE.	/	75,000 375,000 450,000		450,000		S01	1	0.00 31,338.00 15,669.00
Page Totals						3,032,300 6,178,500	0	9,210,800				Block: 114 Lot: 52

1	2	3	4	5	6	7	8	9	10	11		
Line	Block No Lot No. Qualification Account #	Land Dimensions Building Description Additional Lots Acreage	Prop Class	Owner's Name Address City State Property Location	Billing Code Zip Code Zoning/Tax Map Pg	Value	Exemptions Code Amount	Net Taxable Value	Deductions Code No Owners	Special Tax Codes	Num Units	Deduction Amt 2023 Tax 2024 1st
						Land Improvemnt Total						
1	114 56	171X70 15MCB 7979 SF 57,58,59 .2748 AC	4A	10-24 NEW ST	B1 / 33	300,000 470,000 770,000		770,000		S01	1	0.00 53,622.80 26,811.40
2	114 68	101X141 .3269 AC	15C	64 PEARL ST	/	220,000 30,000 250,000		*Exempt*			1	0.00 0.00 0.00
3	115 36.01	138700 SQ.FT. 273 APTS TBB 3.1841 AC	4C	55-99 NEW STREET	/	3,250,000 22,950,000 26,200,000		26,200,000		S01	1	0.00 1,824,568.00 912,284.00
4	115 36.02	42649 SQ.FT. PARKING DECK .9791 AC	15C	1 PEARL STREET	/	1,050,000 4,250,000 5,300,000		*Exempt*			1	0.00 0.00 0.00
5	115 36.03	20239 SQ.FT. PLAZA .4646 AC	15C	29 PEARL ST & NEW ST.	/	495,000 175,000 670,000		*Exempt*			1	0.00 0.00 0.00
6	116 3.02	51X242 AVG. 2S-CB-A 6 .2833 AC	4A	413-419 MAIN ST.	B1 / 33	500,000 850,000 1,350,000		1,350,000		S01	1	0.00 94,014.00 47,007.00
7	116 3.03	3136.35 SQ.FT. 1S-CB.2587 SF .0720 AC	4A	25 NEW STREET	B1 / 33	100,000 261,000 361,000		361,000		S01	1	0.00 25,140.04 12,570.02
8	116 8	32X301 1S-CB-A 4010 SF .2211 AC	4A	411 MAIN ST.	/	100,000 175,000 275,000		275,000		S01	1	0.00 19,151.00 9,575.50
9	116 10	64X298 2SB&1SB 12,39,39.01 .4378 AC	4A	407 MAIN ST	B1 /	322,000 793,000 1,115,000		1,115,000		S01	1	0.00 77,648.60 38,824.30
10	116 14	65X140 3S-CB. .2089 AC	4A	401-403 MAIN ST.	B1 / 33	167,000 423,000 590,000		590,000		S01	1	0.00 41,087.60 20,543.80
11	116 18	26X142 2S-F-A 1782 SF .0848 AC	4A	399 MAIN ST.	B1 / 33	67,000 74,000 141,000		141,000		S01	1	0.00 9,819.24 4,909.62
12	116 20	25X277 2S-B-A 32 .1590 AC	4A	397 MAIN ST	/ M33	77,000 96,000 173,000		173,000		S01	1	0.00 12,047.72 6,023.86
13	116 25.01	4793 SQ.FT. .1100 AC	4A	385-389 MAIN ST.	/	200,000 200,000 400,000		400,000		S01	1	0.00 27,856.00 13,928.00
14	116 27.01	7313 SQ.FT. 1S-CB 1008 SF .1679 AC	4A	10 PEARL ST	/	140,000 20,000 160,000		160,000		S01	1	0.00 16,713.60 8,356.80
Page Totals						5,223,000 26,312,000	0	31,535,000				Block: 116 Lot: 27.01

1	2	3	4	5	6	7	8	9	10	11		
Line	Block No Lot No. Qualification Account #	Land Dimensions Building Description Additional Lots Acreage	Prop Class	Owner's Name Address City State Property Location	Billing Code Zip Code Zoning/Tax Map Pg	Value	Exemptions Code Amount	Net Taxable Value	Deductions Code No Owners	Special Tax Codes	Num Units	Deduction Amt 2023 Tax 2024 1st
						Land Improvemnt Total						
1	116 29.02	28X159 2S-B-A 30 .1022 AC	4A	395 MAIN ST	/ M33	77,000 143,000 220,000		220,000		S01	1	0.00 15,320.80 7,660.40
2	116 31	51X151 1S-CB-A .1768 AC	4A	12 PEARL ST	/ M33	115,000 42,000 157,000		157,000		S01	1	0.00 10,933.48 5,466.74
3	116 34	91X143 2SCB 12782 SF 36 .2987 AC	4A	16 PEARL ST	/	222,000 328,000 550,000		550,000		S01	1	0.00 38,302.00 19,151.00
4	117 1.01	108X150 AVG 2SF2G .3719 AC	2	61 RECTOR STREET	R1 / 34	146,100 193,900 340,000		340,000			1	0.00 22,854.80 11,427.40
5	117 1.02	91X190 AVG 2S-F-L-1AG 126 .3969 AC	2	73 RECTOR ST.	R1 / 34	150,000 135,000 285,000		285,000			1	0.00 19,157.70 9,578.85
6	117 6	50X150 2SFL2UG 2642 SF .1722 AC	2	97 HIGHLAND AVE.	R1 / 34	110,000 170,000 280,000		280,000			1	0.00 18,821.60 9,410.80
7	117 7	50X150 2S-F-L-1UG .1722 AC	2	95 HIGHLAND AVE.	R1 / 34	109,700 124,500 234,200		234,200			1	0.00 15,742.92 7,871.46
8	117 10	50X218 CAPE 2472 2DG .2502 AC	2	93 HIGHLAND AVE.	R1 / 34	120,000 140,000 260,000		260,000			1	0.00 17,477.20 8,738.60
9	117 12	50X211 2S-F-L .2422 AC	2	91 HIGHLAND AVE.	R1 / 34	120,000 115,000 235,000		235,000			1	0.00 15,796.70 7,898.35
10	117 14	50X150 2S-F-L-1UG .1722 AC	2	89 HIGHLAND AVE.	R1 / 34	114,400 75,700 190,100		190,100			1	0.00 12,778.52 6,389.26
11	117 16	63X150 AVG 2S-F-L-2UG .2169 AC	2	87 HIGHLAND AVE	R1 / 35	128,000 65,000 193,000		193,000			1	0.00 12,973.46 6,486.73
12	117 23.01	40X130 .1194 AC	1	HIGHLAND AVE.	/	58,800 0 58,800		58,800			1	0.00 3,952.54 1,976.27
13	117 23.02	40X121 2S-B-X 26.01 .1111 AC	2	69 HIGHLAND AVE.	R1 / 34	64,800 94,800 159,600		159,600			2	0.00 10,728.31 5,364.16
14	117 26.02	49X109 2S-B-X 28.01 .1226 AC	2	65 HIGHLAND AVE.	R1 / 34	94,000 96,000 190,000		190,000			2	0.00 12,771.80 6,385.90
Page Totals						1,629,800 1,722,900	0	3,352,700				Block: 117 Lot: 26.02

1	2	3		4		5	6	7	8	9	10	11
Line	Block No Lot No. Qualification Account #	Land Dimensions Building Description Additional Lots Acreage	Prop Class	Owner's Name Address City State Property Location	Billing Code Zip Code Zoning/Tax Map Pg	<u>Value</u>	Exemptions Code Amount	Net Taxable Value	Deductions Code No Owners	Special Tax Codes	Num Units	Deduction Amt 2023 Tax 2024 1st
						Land Improvemnt Total						
1	117 28.02	40X183 2S-B-X .1680 AC	2	63 HIGHLAND AVE.	R1 / 34	111,000 114,000 225,000		225,000			2	0.00 15,124.50 7,562.25
2	117 30	50X176 2S-F-L-2UG .2020 AC	2	59 HIGHLAND AVE.	R1 / 34	103,000 117,000 220,000		220,000			1	0.00 14,788.40 7,394.20
3	117 32	50X169 1S-F-R .1940 AC	2	55 HIGHLAND AVE.	R1 / 34	103,000 70,000 173,000		173,000			1	0.00 11,629.06 5,814.53
4	117 34	50X162 2S-F-L .1860 AC	2	47 HIGHLAND AVE.	R1 / 34	111,600 153,400 265,000		265,000			1	0.00 17,813.30 8,906.65
5	117 36.01	100X145 1S-F-R-1AG 38.01 .3329 AC	2	43 HIGHLAND AVE.	R1 / 34	121,400 94,900 216,300		216,300			1	0.00 14,539.69 7,269.85
6	117 40	75X139 2S-F-L-2AG 41 .2393 AC	2	37 HIGHLAND AVE.	R1 / 34	130,000 120,000 250,000		250,000			4	0.00 16,805.00 8,402.50
7	117 43	75X130 2S AL L BIG 44 .2238 AC	2	33 HIGHLAND AVE.	R1 / 34	126,000 197,400 323,400		323,400			1	0.00 21,738.95 10,869.48
8	117 46	50X119 2S-F-CL 3135 SF .1366 AC	2	25 HIGHLAND AVE.	R1 / 34	102,000 234,000 336,000		336,000			1	0.00 22,585.92 11,292.96
9	117 48	50 X 124 2S-F-X .1423 AC	2	21 HIGHLAND AVE.	R1 / 34	90,000 125,000 215,000		215,000			1	0.00 14,452.30 7,226.15
10	117 50	50X105 PARKING .1205 AC	4A	HIGHLAND AVE.	B1 / 34	85,000 5,000 90,000		90,000		S01	1	0.00 6,267.60 3,133.80
11	117 52	50X98 1S-CB-A .1125 AC	4A	13-15 HIGHLAND AVE.	B1 / 34	100,000 200,000 300,000		300,000		S01	1	0.00 20,892.00 10,446.00
12	117 54.01	9232 SF 1S-CB-7600 SF 54.02,57.02 .2119 AC	4A	470 MAIN ST.	B1 / 34	175,000 525,000 700,000		700,000		S01	1	0.00 48,748.00 24,374.00
13	117 57.01	43X92 2S-F-A .0908 AC	4A	472-474 MAIN ST.	B1 / 34	91,000 129,000 220,000		220,000		S01	1	0.00 15,320.80 7,660.40
14	117 59	55X86 1STR/7APTS .1086 AC	4A	476 MAIN ST.	B1 / 34	112,000 188,000 300,000		300,000		S01	1	0.00 20,892.00 10,446.00
Page Totals						1,561,000 2,272,700	0	3,833,700				Block: 117 Lot: 59

1	2	3		4		5	6	7	8	9	10	11
Line	Block No Lot No. Qualification Account #	Land Dimensions Building Description Additional Lots Acreage	Prop Class	Owner's Name Address City State Property Location	Billing Code Zip Code Zoning/Tax Map Pg	<u>Value</u>	Exemptions Code Amount	Net Taxable Value	Deductions Code No Owners	Special Tax Codes	Num Units	Deduction Amt 2023 Tax 2024 1st
						Land Improvemnt Total						
1	117 61	41X84 2S-F-A .0791 AC	4A	507 MIDDLESEX AVE.	B1 / 34	81,800 93,300 175,100		175,100		S01	1	0.00 12,193.96 6,096.98 500.00
2	117 63	30X95 IRR 2S-B-A 1920 SF .0000 AC	4A	505 MIDDLESEX AVE.	R1 / 34	58,800 68,800 127,600		127,600	V1 D1	1	1	8,077.27 4,038.64
3	117 64	105X100 2S-B 9898 SQFT 65 .2410 AC	15C	503 MIDDLESEX AVE.	R1 / 34	324,000 628,100 952,100		*Exempt*			1	0.00 0.00 0.00
4	117 70	100X129 1.5S-F-O 72 .2961 AC	15F	491 MIDDLESEX AVE.	R1 / 34	165,000 100,000 265,000		*Exempt*			1	0.00 0.00 0.00
5	117 74	150 X 155 2S-F-O 76,78,36.02,38.02 .5337 AC	15D	483 MIDDLESEX AVE.	R1 / 34	300,000 300,000 600,000		*Exempt*			1	0.00 0.00 0.00
6	117 80	61X158 1S-B-1G 2154 SF .2213 AC	4A	471 MIDDLESEX AVE.	R1 / 34	142,000 98,000 240,000		240,000			1	0.00 16,132.80 8,066.40
7	117 84	67X169 2S-F- .2599 AC	4A	467 MIDDLESEX AVE.	R1 / 34	148,500 104,800 253,300		253,300			1	0.00 17,026.83 8,513.42
8	117 87	67X179 2S-F-L .2753 AC	2	459 MIDDLESEX AVE.	R1 / 34	117,900 122,500 240,400		240,400			1	0.00 16,159.69 8,079.85
9	117 90	72X263 2S-F-L-3UG .4347 AC	2	455 MIDDLESEX AVE.	R1 / 34	110,000 160,000 270,000		270,000			1	0.00 18,149.40 9,074.70
10	117 93.01	117 X 233 3S-F-A .6258 AC	4A	443 MIDDLESEX AVE.	R1 / 34	125,000 55,000 180,000		180,000			4	0.00 12,099.60 6,049.80
11	117 93.02	60 X 189 .2603 AC	2	85 HIGHLAND AVE.	/	100,000 238,600 338,600		338,600				0.00 22,760.70 11,380.35
12	117 93.03	60 X 173 .2383 AC	2	83 HIGHLAND AVE.	/	100,000 238,600 338,600		338,600				0.00 22,760.70 11,380.35
13	117 99	50X283 2S-F-L-2UG .3248 AC	2	435 MIDDLESEX AVE.	R1 / 34	110,500 68,600 179,100		179,100			1	0.00 12,039.10 6,019.55
14	117 100	50X300 2S-F-L-2UG .3444 AC	2	431 MIDDLESEX AVE.	R1 / 34	111,400 56,200 167,600		167,600	V1	2	1	250.00 11,016.07 5,508.04
Page Totals				V2 500	D1 250	1,205,900 1,304,400	0	2,510,300				Block: 117 Lot: 100

1	2	3		4		5	6	7	8	9	10	11
Line	Block No Lot No. Qualification Account #	Land Dimensions Building Description Additional Lots Acreage	Prop Class	Owner's Name Address City State Property Location	Billing Code Zip Code Zoning/Tax Map Pg	Value	Exemptions Code Amount	Net Taxable Value	Deductions Code No Owners	Special Tax Codes	Num Units	Deduction Amt 2023 Tax 2024 1st
						Land Improvemnt Total						
1	117 103	100X265 1.5S-F-F-1UG 105 .6084 AC	2	427 MIDDLESEX AVE.	R1 / 34	145,000 92,000 237,000		237,000			1	0.00 15,931.14 7,965.57
2	117 107	48X272 2S-F- 2376 SF .2997 AC	2	423 MIDDLESEX AVE.	R1 / 34	109,000 94,000 203,000		203,000			1	0.00 13,645.66 6,822.83
3	117 109	47X199 2SFL1UG .2147 AC	2	419 MIDDLESEX AVE.	R1 / 34	105,000 115,000 220,000		220,000			1	0.00 14,788.40 7,394.20
4	117 111	47X200 2S-F-L-2UG .2158 AC	2	411 MIDDLESEX AVE.	R1 / 34	99,500 63,900 163,400		163,400			1	0.00 10,983.75 5,491.88
5	117 114	120X150 2SFL 3298 SF .4132 AC	2	407 MIDDLESEX AVE.	R1 / 34	132,000 172,000 304,000		304,000			1	0.00 20,434.88 10,217.44
6	117 115	51X120 2S-B-L-1AG .1405 AC	2	85 RECTOR ST.	R1 / 34	102,100 123,500 225,600		225,600			1	0.00 15,164.83 7,582.42
7	117 122	45X190 2S-F-L-2UG .1963 AC	2	81 RECTOR ST.	R1 / 34	112,500 158,500 271,000		271,000			1	0.00 18,216.62 9,108.31
8	117 124	45X183 2S-S-L .1890 AC	2	77 RECTOR ST.	R1 / 34	111,600 148,400 260,000		260,000			1	0.00 17,477.20 8,738.60
9	118 1	50X100 2S-F-L-1UG .1148 AC	2	45 ROBINS PL.	R1 / 35	94,000 87,000 181,000		181,000			1	0.00 12,166.82 6,083.41
10	118 3	75X100 2S-F-L-2UG 66.02 .1722 AC	2	49 ROBINS PL.	R1 / 35	113,000 137,000 250,000		250,000			1	0.00 16,805.00 8,402.50
11	118 5	50X125 2S-F-L-1AG .1435 AC	2	35 HILLSIDE AVE.	R1 / 35	78,000 124,000 202,000		202,000			1	0.00 13,578.44 6,789.22
12	118 7	40X125 1.5SF2UG 1487SF .1148 AC	2	33 HILLSIDE AVE.	R1 / 35	95,000 82,000 177,000		177,000			1	0.00 11,897.94 5,948.97
13	118 9	45X125 1.5S-F-F-2UG .1291 AC	2	31 HILLSIDE AVE.	R1 / 35	90,000 50,000 140,000		140,000			1	0.00 9,410.80 4,705.40
14	118 11	43X125 2S-F-L-1UG .1234 AC	2	29 HILLSIDE AVE.	B1 / 35	88,000 74,000 162,000		162,000			1	0.00 10,889.64 5,444.82
Page Totals						1,474,700 1,521,300	0	2,996,000				Block: 118 Lot: 11

1	2	3		4		5	6	7	8	9	10	11
Line	Block No Lot No. Qualification Account #	Land Dimensions Building Description Additional Lots Acreage	Prop Class	Owner's Name Address City State Property Location	Billing Code Zip Code Zoning/Tax Map Pg	Value	Exemptions Code Amount	Net Taxable Value	Deductions Code No Owners	Special Tax Codes	Num Units	Deduction Amt 2023 Tax 2024 1st
						Land Improvemnt Total						
1	118 12	75X128 VACANT LAND 13.01,14.01 .2204 AC	1	52 INN PL.	R1 / 35	123,800 0 123,800		123,800			1	0.00 8,321.84 4,160.92
2	118 13.02	75X150 2S-F-1G 14.02,64,66.01 .2583 AC	2	55 ROBINS PL.	R1 / 35	118,500 89,500 208,000		208,000			1	0.00 13,981.76 6,990.88
3	118 15	75X128 AVG PARKING LOT 16,17,18.05 .2204 AC	1	INN PL.	R1 / 35	95,000 0 95,000		95,000			1	0.00 6,385.90 3,192.95
4	118 18.04	24X39 .0215 AC	1	INN PL	B1 / 35	11,500 0 11,500		11,500			1	0.00 773.03 386.52
5	118 19.01	23,117 SQFT 19 APTS .0000 AC	4C	25 HILLSIDE AVE.	B1 / 35	500,000 1,660,000 2,160,000		2,160,000		S01	1	0.00 150,422.40 75,211.20
6	118 22	25X100,25X64 2S-B-A 23.01 .0574 AC	4A	424 MAIN ST.	B1 / 35	102,000 173,000 275,000		275,000			1	0.00 18,485.50 9,242.75
7	118 23	29X100 2S-B-A 3558 SF .0666 AC	4A	422 MAIN ST.	B1 / 35	71,000 229,000 300,000		300,000		S01	1	0.00 20,892.00 10,446.00
8	118 24.01	41X125 2S-B-A .1177 AC	4A	426-428 MAIN ST.	B1 / 35	150,000 250,000 400,000		400,000		S01	1	0.00 27,856.00 13,928.00
9	118 26	84X125 1S-CB-A 27,28 .2410 AC	4A	430-438 MAIN ST.	B1 / 35	205,000 285,000 490,000		490,000		S01	1	0.00 34,123.60 17,061.80
10	118 29.011	18115 SQ.FT. 1S .5306 AC	4A	442 MAIN STREET	/	246,000 480,000 726,000		726,000		S01	1	0.00 58,497.60 29,248.80
11	118 29.012	50 X 100 .1148 AC	15C	444 MAIN ST	/	114,000 0 114,000		*Exempt*				0.00 0.00 0.00
12	118 33.01	18646 SQ.FT. 1S&3S .4281 AC	4A	450-460 MAIN STREET	/	276,000 572,000 848,000		848,000		S01	1	0.00 59,054.72 29,527.36
13	118 40.02	92X150 AVG 3S-B-A 44 .3168 AC	4A	20 HIGHLAND AVE.	B1 / 35	221,000 499,000 720,000		720,000		S01	1	0.00 50,140.80 25,070.40
14	118 40.03	.252 ACRE. .2520 AC	1	HIGHLAND AVE.	/	244,400 0 244,400		244,400		S01	1	0.00 17,020.02 8,510.01
Page Totals						2,364,200 4,237,500	0	6,601,700				Block: 118 Lot: 40.03

1	2	3	4	5	6	7	8	9	10	11		
Line	Block No Lot No. Qualification Account #	Land Dimensions Building Description Additional Lots Acreage	Prop Class	Owner's Name Address City State Property Location	Billing Code Zip Code Zoning/Tax Map Pg	Value	Exemptions Code Amount	Net Taxable Value	Deductions Code No Owners	Special Tax Codes	Num Units	Deduction Amt 2023 Tax 2024 1st
						Land Improvemnt Total						
1	118 46	50X150 2S-F-L .1722 AC	2	24 HIGHLAND AVE.	R1 / 35	99,000 66,000 165,000		165,000			1	0.00 11,091.30 5,545.65
2	118 48	50X150 2S-F-L .1722 AC	2	32 HIGHLAND AVE.	R1 / 35	99,000 73,000 172,000		172,000			1	0.00 11,561.84 5,780.92
3	118 55	64X153 IRR. 2S-CL2G 3035 SF .0000 AC	2	75 ROBINS PL.	R1 / 35	102,000 165,000 267,000		267,000			1	0.00 17,947.74 8,973.87
4	118 62	50X150 2S-F-L .1722 AC	2	59 ROBINS PL.	R1 / 35	110,000 85,000 195,000		195,000			1	0.00 13,107.90 6,553.95
5	118 67	123 X 150 AVG 2S-B-L-1UG .4236 AC	2	36 HIGHLAND AVE.	R1 / 35	152,800 98,200 251,000		251,000			1	0.00 16,872.22 8,436.11
6	118 68	81X125 AVG 2S-F-2-2AG .2324 AC	2	65 ROBINS PL.	R1 / 35	116,900 100,100 217,000		217,000			1	0.00 14,586.74 7,293.37
7	119 1	50X101 2S-F-L-2UG .1159 AC	2	31 WASHINGTON PL.	R1 / 35	94,000 66,000 160,000		160,000			1	0.00 10,755.20 5,377.60
8	119 3	50X102 2S-F-L .1171 AC	2	29 WASHINGTON PL.	R1 / 35	95,000 98,000 193,000		193,000	W1 1		1	250.00 12,723.46 6,361.73
9	119 5	50X105 2SF1G .1205 AC	2	27 WASHINGTON PL.	R1 / 35	95,000 166,200 261,200		261,200			1	0.00 17,557.86 8,778.93
10	119 7	50X105 2SF1G .1205 AC	2	25 WASHINGTON PL.	R1 / 35	100,000 195,000 295,000		295,000			1	0.00 19,829.90 9,914.95
11	119 9	50X106 2S-F-F .1217 AC	2	23 WASHINGTON PL.	R1 / 35	96,000 139,000 235,000		235,000			1	0.00 15,796.70 7,898.35
12	119 11	50X107 1.5SFF 1817 SF .1228 AC	2	19 WASHINGTON PL.	R1 / 35	96,600 94,400 191,000		191,000			1	0.00 12,839.02 6,419.51
13	119 13.01	75X155 2S-F-CL 3107 SF .2669 AC	2	74 ROBINS PLACE	R1 /	150,000 277,000 427,000		427,000			1	0.00 28,702.94 14,351.47
14	119 13.02	78X165 2SF2G .2955 AC	2	15 WASHINGTON PLACE	R1 /	157,000 294,000 451,000		451,000			1	0.00 30,316.22 15,158.11
Page Totals				W1 250		1,563,300 1,916,900	0	3,480,200				Block: 119 Lot: 13.02

1	2	3	4	5	6	7	8	9	10	11		
Line	Block No Lot No. Qualification Account #	Land Dimensions Building Description Additional Lots Acreage	Prop Class	Owner's Name Address City State Property Location	Billing Code Zip Code Zoning/Tax Map Pg	Value	Exemptions Code Amount	Net Taxable Value	Deductions Code No Owners	Special Tax Codes	Num Units	Deduction Amt 2023 Tax 2024 1st
						Land Improvemnt Total						
1	119 19.02	132X68 AVG 2S AL L BIG .2061 AC	2	70 HIGHLAND AVE.	R1 / 35	113,800 174,100 287,900		287,900			1	0.00 19,352.65 9,676.33 250.00
2	119 28.01	60X89 2S-F-L-1UG .1226 AC	2	76 HIGHLAND AVE.	R1 / 35	98,000 72,000 170,000		170,000	V1 2		1	11,177.40 5,588.70
3	119 28.02	56X96 2S-F-L .1234 AC	2	80 HIGHLAND AVE.	R1 / 35	93,000 127,000 220,000		220,000			1	0.00 14,788.40 7,394.20
4	119 37	46X108 AVG 2S-F-L .1140 AC	2	84 HIGHLAND AVE.	R1 / 35	94,000 77,000 171,000		171,000			1	0.00 11,494.62 5,747.31
5	119 39	50X112 2S-S-L-1UG .1286 AC	2	88 HIGHLAND AVE.	R1 / 35	100,000 67,000 167,000		167,000			1	0.00 11,225.74 5,612.87
6	119 41	50X120 2S-F-L .1377 AC	2	96 HIGHLAND AVE.	R1 / 35	101,300 66,000 167,300		167,300			1	0.00 11,245.91 5,622.96
7	119 43	50X129 2S-F-L .1481 AC	2	104 HIGHLAND AVE	R1 / 35	105,000 62,400 167,400		167,400			1	0.00 11,252.63 5,626.32
8	119 45	50X131 2S AL L .1504 AC	2	106 HIGHLAND AVE.	R1 / 35	105,000 200,000 305,000		305,000			1	0.00 20,502.10 10,251.05
9	119 47	50X153 2S-F-L-IAG-2UG .1756 AC	2	110 HIGHLAND AVE.	R1 / 35	111,000 100,000 211,000		211,000			1	0.00 14,183.42 7,091.71
10	119 49	50X160 2S-F-L-1UG .1837 AC	2	49 RECTOR ST	R1 / 35	111,600 90,000 201,600		201,600			1	0.00 13,363.34 6,681.67
11	119 51	48X169 AVG 2S-F-L-2UG .1862 AC	2	47 RECTOR ST.	R1 / 35	111,600 96,300 207,900		207,900			1	0.00 13,975.04 6,987.52
12	119 53	77X213 AVG 2S-F-L-2AG .3765 AC	2	43 RECTOR ST.	R1 / 35	145,000 110,000 255,000		255,000			1	0.00 17,141.10 8,570.55
13	119 56.01	18075 SQ.FT. 2S-F-CL 4087 SF .4149 AC	2	41 RECTOR STREET	R1 / 35	147,000 325,000 472,000		472,000			1	0.00 31,727.84 15,863.92
14	119 59.01	19972 SQ.FT. 2S-F-CL 4262 SF .4585 AC	2	39 RECTOR ST.	R1 / 35	150,000 322,000 472,000		472,000			1	0.00 31,727.84 15,863.92
Page Totals				V1 250		1,586,300 1,888,800	0	3,475,100				Block: 119 Lot: 59.01

1	2	3		4		5	6	7	8	9	10	11
Line	Block No Lot No. Qualification Account #	Land Dimensions Building Description Additional Lots Acreage	Prop Class	Owner's Name Address City State Property Location	Billing Code Zip Code Zoning/Tax Map Pg	Value	Exemptions Code Amount	Net Taxable Value	Deductions Code No Owners	Special Tax Codes	Num Units	Deduction Amt 2023 Tax 2024 1st
						Land Improvemnt Total						
1	119 63	50X114 AVG 2S-AL L UG 64.01 .1309 AC	2	35 RECTOR ST.	R1 / 35	98,000 139,600 237,600		237,600			1	0.00 15,971.47 7,985.74
2	119 64.02	110X150 AVG 2S-F-L-2UG .3788 AC	2	117 HILLSIDE AVE.	R1 / 35	147,000 167,900 314,900		314,900			1	0.00 21,167.58 10,583.79
3	119 71.01 1924	14387 SQ.FT. 2SF .3303 AC	2	105 HILLSIDE AVE.	R1 / 35	139,100 96,900 236,000		236,000			1	0.00 15,863.92 7,931.96
4	119 74.01	50X200 2SF .2296 AC	2	101 HILLSIDE AVE.	R1 / 35	108,000 97,000 205,000		205,000			1	0.00 13,780.10 6,890.05
5	119 76	103X150 AVG 2S-S-CL 2220 SF 78 .3547 AC	2	93 HILLSIDE AVE.	R1 / 35	143,900 146,100 290,000		290,000			1	0.00 19,493.80 9,746.90
6	119 82	50X110 2S-S-L-2UG .1263 AC	2	52 PLEASANT PL.	R1 / 35	97,500 89,000 186,500		186,500			1	0.00 12,536.53 6,268.27
7	119 84	50X113 2S-F-L .1297 AC	2	56 PLEASANT PL.	R1 / 35	98,500 85,500 184,000		184,000			1	0.00 12,368.48 6,184.24
8	119 86	50X115 2S-F-L-1UG .1320 AC	2	60 PLEASANT PL.	R1 / 35	99,400 68,100 167,500		167,500			1	0.00 11,259.35 5,629.68
9	119 88	50X119 2S-F-L-3UG .1366 AC	2	64 PLEASANT PL.	R1 / 35	102,000 92,000 194,000		194,000			1	0.00 13,040.68 6,520.34
10	119 90	96X122 2S-F-L-1UG .2689 AC	2	68 PLEASANT PL.	R1 / 35	120,000 162,700 282,700		282,700			1	0.00 19,003.09 9,501.55
11	120 1	100X150 2S-L-2G 3604 SF 3 .3444 AC	2	81 HILLSIDE AVE.	R1 / 35	143,000 167,000 310,000		310,000			1	0.00 20,838.20 10,419.10
12	120 5	125X150 2S-S-L-2AG 7,8 .4304 AC	2	73 HILLSIDE AVE.	R1 / 35	154,000 208,000 362,000		362,000			1	0.00 24,333.64 12,166.82
13	120 9	125X190 AVG 2S-F-L 10,12 .5452 AC	2	61 HILLSIDE AVE.	R1 / 35	165,400 99,200 264,600		264,600			1	0.00 17,786.41 8,893.21
14	120 18	103X135 2S-F-L-2AG .3192 AC	2	55 HILLSIDE AVE.	R1 / 35	139,000 126,600 265,600		265,600			1	0.00 17,853.63 8,926.82
Page Totals						1,754,800 1,745,600	0	3,500,400				Block: 120 Lot: 18

1	2	3	4	5	6	7	8	9	10	11		
Line	Block No Lot No. Qualification Account #	Land Dimensions Building Description Additional Lots Acreage	Prop Class	Owner's Name Address City State Property Location	Billing Code Zip Code Zoning/Tax Map Pg	Value	Exemptions Code Amount	Net Taxable Value	Deductions Code No Owners	Special Tax Codes	Num Units	Deduction Amt 2023 Tax 2024 1st
						Land Improvemnt Total						
1	120 19	95X103 1S-F-R-2AG .2246 AC	2	58 ROBINS PL.	R1 / 35	121,200 112,800 234,000		234,000			1	0.00 15,729.48 7,864.74
2	120 20	65X103 2SSR2AG .1537 AC	2	60 ROBINS PL.	R1 / 35	105,000 155,000 260,000		260,000			1	0.00 17,477.20 8,738.60
3	120 24	50X100 2S-F-S-1AG .1148 AC	2	14 WASHINGTON PL.	R1 / 35	93,800 77,200 171,000		171,000			1	0.00 11,494.62 5,747.31
4	120 26	50X100 2S-F-S-14G .1148 AC	2	18 WASHINGTON PL.	R1 / 35	95,000 77,000 172,000		172,000	V1	1	1	250.00 11,311.84 5,655.92
5	120 29.01	75 X 145 A-2S-L-BIG .2497 AC	2	22 WASHINGTON PL.	/	125,000 435,000 560,000		560,000				0.00 37,643.20 18,821.60
6	120 29.02	75 X 145 2S AL L BIG .2497 AC	2	26 WASHINGTON PL.	/	125,000 365,900 490,900		490,900				0.00 37,643.20 18,821.60
7	120 38	73X100 2S-F-S-1AG .1676 AC	2	55 PLEASANT PL.	R1 / 35	111,000 64,000 175,000		175,000			1	0.00 11,763.50 5,881.75
8	120 39	73X100 2S-F-S-1AG .1676 AC	2	51 PLEASANT PL.	R1 / 35	111,000 71,900 182,900		182,900			1	0.00 11,561.84 5,780.92
9	121 1	53X83 AVG 1S-CB-A .1010 AC	4A	5 STATION PL.	B1 / 35	104,000 54,000 158,000		158,000		S01	1	0.00 11,003.12 5,501.56
10	121 3	54X58 AVG 2S-S-A 5.02 .0719 AC	4A	9 PENNSYLVANIA AVE.	B1 / 35	86,700 112,300 199,000		199,000		S01	1	0.00 13,858.36 6,929.18
11	121 5.01	25X96 AVG 2S-B-A .0551 AC	4A	396 MAIN ST.	B1 / 35	100,000 300,000 400,000		400,000		S01	1	0.00 27,856.00 13,928.00
12	121 6	29X100 2S-B-A 5000 SF .0666 AC	4A	398 MAIN ST.	B1 / 35	80,000 150,000 230,000		230,000		S01	1	0.00 16,017.20 8,008.60
13	121 7	38X100 AVG 2S-B-A .0872 AC	4A	400 MAIN ST.	B1 / 35	90,000 263,000 353,000		353,000		S01	1	0.00 24,582.92 12,291.46
14	121 8	48X200 AVG 3S-B-A .2204 AC	4A	406 MAIN ST.	B1 / 35	200,000 350,000 550,000		550,000		S01	1	0.00 38,302.00 19,151.00
Page Totals				V1 250		1,547,700 2,588,100	0	4,135,800				Block: 121 Lot: 8

1	2	3		4		5	6	7	8	9	10	11
Line	Block No Lot No. Qualification Account #	Land Dimensions Building Description Additional Lots Acreage	Prop Class	Owner's Name Address City State Property Location	Billing Code Zip Code Zoning/Tax Map Pg	Value	Exemptions Code Amount	Net Taxable Value	Deductions Code No Owners	Special Tax Codes	Num Units	Deduction Amt 2023 Tax 2024 1st
						Land Improvemnt Total						
1	121 8 T01	CELL ANTENNAS .0000 AC	4A	406 MAIN ST. (ROOF TOP)	/	0 100,000 100,000		100,000		S01		0.00 6,964.00 3,482.00
2	121 8.01	23X200 AVG 3S-B-A .1056 AC	4A	402 MAIN ST.	B1 / 35	95,000 215,000 310,000		310,000		S01	1	0.00 21,588.40 10,794.20
3	121 9	39X200 AVG 1SCB .1791 AC	4A	410 MAIN ST.	B1 / 35	130,000 1,117,800 1,247,800		1,247,800		S01	1	0.00 86,896.80 43,448.40
4	121 10	25X100, 28X100 2S-F-A 4314 SF 19.02 .0000 AC	4A	412 MAIN ST.	B1 / 35	111,000 250,000 361,000		361,000		S01	1	0.00 25,140.04 12,570.02
5	121 13	25X100 2S-B-A .0574 AC	4A	414 MAIN ST.	B1 / 35	57,000 225,000 282,000		282,000		S01	1	0.00 19,638.48 9,819.24
6	121 14	25X100 2S-B-A .0574 AC	4A	416 MAIN ST.	B1 / 35	55,000 156,000 211,000		211,000		S01	1	0.00 14,694.04 7,347.02
7	121 15	25X100 2S-S-A .0574 AC	4A	418 MAIN ST.	B1 / 35	55,000 177,000 232,000		232,000		S01	1	0.00 16,156.48 8,078.24
8	121 16	25X100 1S-B-A .0574 AC	4A	420 MAIN ST.	B1 / 35	55,000 102,000 157,000		157,000		S01	1	0.00 10,933.48 5,466.74
9	121 17	33X100 AVG 2S-F-L .0758 AC	4A	31 STATION PL.	B1 / 35	46,200 246,300 292,500		292,500		S01	1	0.00 20,369.70 10,184.85
10	121 18	28X100 2S-S-L 19.01 .0643 AC	2	29 STATION PL.	B1 / 35	39,200 39,300 78,500		78,500			1	0.00 5,276.77 2,638.39
11	122 1	107X234 1RR 1S-B-A 3,5,31 .5748 AC	4A	10 STATION PL.	B1 / 35	358,000 518,000 876,000		876,000		S01	1	0.00 61,004.64 30,502.32
12	122 13	30X57 2S-S-A .0393 AC	4A	20 HILLSIDE AVE.	B1 / 35	48,000 132,000 180,000		180,000		S01	1	0.00 12,535.20 6,267.60
13	122 14	48X80 AVG 2S-S-A .0882 AC	4A	22-24 HILLSIDE AVE.	B1 / 35	100,000 122,000 222,000		222,000		S01	1	0.00 15,460.08 7,730.04
14	122 15.02	80X100 2S-S-A 15.03 .1837 AC	4A	30 HILLSIDE AVE.	B1 / 35	160,000 100,000 260,000		260,000		S01	1	0.00 18,106.40 9,053.20
Page Totals						1,309,400 3,500,400	0	4,809,800				Block: 122 Lot: 15.02

1	2	3	4	5	6	7	8	9	10	11		
Line	Block No Lot No. Qualification Account #	Land Dimensions Building Description Additional Lots Acreage	Prop Class	Owner's Name Address City State Property Location	Billing Code Zip Code Zoning/Tax Map Pg	Value	Exemptions Code Amount	Net Taxable Value	Deductions Code No Owners	Special Tax Codes	Num Units	Deduction Amt 2023 Tax 2024 1st
						Land Improvemnt Total						
1	122 19	40X150 1.5S-F-F-1UG .1377 AC	2	32 HILLSIDE AVE.	B1 / 35	90,800 59,200 150,000		150,000			1	0.00 10,083.00 5,041.50
2	122 21	80X150 1.5S-S-O 23 .2755 AC	2	40 HILLSIDE AVE.	R1 / 35	134,000 163,000 297,000		297,000			1	0.00 19,964.34 9,982.17
3	122 27	50X120 1S-F-R-2UG .1377 AC	2	27 ROBINS PL.	R1 / 35	101,300 50,700 152,000		152,000	V1 2		1	250.00 9,967.44 4,983.72
4	122 29	50X120 1.5S-F-F .1377 AC	2	25 ROBINS PL.	R1 / 35	97,000 53,000 150,000		150,000			1	0.00 10,083.00 5,041.50
5	122 32	150X127 .4373 AC	15C	STATION PL	/	330,000 11,000 341,000		*Exempt*			1	0.00 0.00 0.00
6	123 1	57X125 1.5S-F-F-2UG .1636 AC	2	3 PLEASANT PL.	R1 / 35	108,900 66,100 175,000		175,000			1	0.00 11,763.50 5,881.75
7	123 12.01	51X100 2S-F-T .1171 AC	2	18 ROBINS PL.	R1 / 35	70,000 45,000 115,000		115,000			2	0.00 7,730.30 3,865.15
8	123 12.02	40X100 2S-S-W .0918 AC	2	20 ROBINS PL.	R1 / 35	65,000 42,000 107,000		107,000			2	0.00 7,192.54 3,596.27
9	123 14.01	27X100 2S-S-T .0620 AC	2	24 ROBINS PL.	R1 / 35	58,000 84,000 142,000		142,000			2	0.00 9,545.24 4,772.62
10	123 14.02	26X100 2S-S-T 1260SQFT .0597 AC	2	26 ROBINS PL.	R1 / 35	57,000 68,000 125,000		125,000			2	0.00 8,402.50 4,201.25
11	123 16.01	27X153 2S-F-T .0948 AC	2	28 ROBINS PL.	R1 / 35	68,100 59,900 128,000		128,000			2	0.00 8,604.16 4,302.08
12	123 16.02	26X153 2S-S-T .0913 AC	2	30 ROBINS PL.	R1 / 35	68,000 60,000 128,000		128,000			2	0.00 8,604.16 4,302.08
13	123 18.01	26X103 2S-S-T .0615 AC	2	32 ROBINS PL.	R1 / 35	60,000 61,000 121,000		121,000			2	0.00 8,133.62 4,066.81
14	123 18.02	27X103 2S-S-T .0638 AC	2	34 ROBINS PL.	R1 / 35	58,300 56,100 114,400		114,400			2	0.00 7,689.97 3,844.99
Page Totals				V1 250		1,036,400 868,000	0	1,904,400				Block: 123 Lot: 18.02

1	2	3	4	5	6	7	8	9	10	11		
Line	Block No Lot No. Qualification Account #	Land Dimensions Building Description Additional Lots Acreage	Prop Class	Owner's Name Address City State Property Location	Billing Code Zip Code Zoning/Tax Map Pg	Value	Exemptions Code Amount	Net Taxable Value	Deductions Code No Owners	Special Tax Codes	Num Units	Deduction Amt 2023 Tax 2024 1st
						Land Improvemnt Total						
1	123 20	50X90 2S-F-T-1UG .1033 AC	2	46 HILLSIDE AVE.	R1 / 35	72,000 74,000 146,000		146,000			2	0.00 9,814.12 4,907.06
2	123 22	53X90 2S-F-T .1095 AC	2	52 HILLSIDE AVE	R1 / 35	76,300 47,700 124,000		124,000			2	0.00 8,335.28 4,167.64
3	123 25.01	4X52 .0048 AC	15C	55 PENNSYLVANIA AVE	/	500 0 500		*Exempt*			1	0.00 0.00 0.00
4	123 35	50X150 1.5S-F-F-1UG .1722 AC	2	74 HILLSIDE AVE.	R1 / 35	98,700 121,300 220,000		220,000			1	0.00 14,788.40 7,394.20
5	123 37	50X150 2S-B-L-2UG .1722 AC	2	78 HILLSIDE AVE.	R1 / 35	99,000 78,000 177,000		177,000			1	0.00 11,897.94 5,948.97
6	123 38	75X150 2S-F-L-2AG .2583 AC	2	60 HILLSIDE AVE.	R1 / 35	131,600 181,400 313,000		313,000			1	0.00 21,039.86 10,519.93
7	123 41	50X125 1.5S-F-F-1UG .1435 AC	2	11 PLEASANT PL.	R1 / 35	103,100 45,000 148,100		148,100			1	0.00 9,955.28 4,977.64
8	123 43	54X125 2S-F-L-2UG .1550 AC	2	5 PLEASANT PL.	R1 / 35	107,000 80,000 187,000		187,000			1	0.00 12,570.14 6,285.07
9	123 46	52X131 1.5S-F-F-1UG .1564 AC	2	57 PENNSYLVANIA AVE.	R1 / 35	85,300 66,100 151,400		151,400			1	0.00 10,177.11 5,088.56
10	123 48	52X131 1S-F-R .1564 AC	2	55 PENNSYLVANIA AVE.	R1 / 35	86,000 68,000 154,000		154,000	V1 2		1	250.00 10,101.88 5,050.94
11	123 49	16250 SQ.FT. 2S-F-L-2UG .3730 AC	2	64 HILLSIDE AVE.	R1 / 35	144,100 185,900 330,000		330,000			1	0.00 22,182.60 11,091.30
12	123 50	50X125 1S-F-R .1435 AC	2	59 PENNSYLVANIA AVE.	R1 / 35	83,000 80,000 163,000		163,000			1	0.00 10,956.86 5,478.43
13	123 51	100X187 AVG 2S-F-L .4293 AC	2	72 HILLSIDE AVE.	R1 / 35	151,000 229,000 380,000		380,000			1	0.00 25,543.60 12,771.80
14	123 52	75X133 1S-F-R-1AG .2290 AC	2	61 PENNSYLVANIA AVE.	R1 / 35	101,700 86,900 188,600		188,600	W1 1		1	250.00 12,427.69 6,213.85
Page Totals				V1 250	W1 250	1,338,800 1,343,300	0	2,682,100				Block: 123 Lot: 52

1	2	3	4	5	6	7	8	9	10	11		
Line	Block No Lot No. Qualification Account #	Land Dimensions Building Description Additional Lots Acreage	Prop Class	Owner's Name Address City State Property Location	Billing Code Zip Code Zoning/Tax Map Pg	Value	Exemptions Code Amount	Net Taxable Value	Deductions Code No Owners	Special Tax Codes	Num Units	Deduction Amt 2023 Tax 2024 1st
						Land Improvemnt Total						
1	124 12	109X105 AVG 1.5SF1AG 1783SF .2627 AC	2	53 HUXLEY RD.	R1 / 37	128,000 119,000 247,000		247,000			1	0.00 16,603.34 8,301.67
2	124 13	85X117 2S-F-2AG .2283 AC	2	59 HUXLEY RD.	R1 / 37	125,000 230,000 355,000		355,000			1	0.00 23,863.10 11,931.55
3	124 14	112X90 AVG 1S-F-R-2AG .2314 AC	2	65 HUXLEY RD.	R1 / 37	125,000 135,000 260,000		260,000			1	0.00 17,477.20 8,738.60
4	124 43	65X150 2S-F-CL 2853 SF 43.01 .2238 AC	2	125 HILLSIDE AVE.	R1 / 37	123,000 189,000 312,000		312,000			1	0.00 20,972.64 10,486.32
5	124 44	80X150 1.5S-F-F-1AG .2755 AC	2	127 HILLSIDE AVE.	R1 / 37	133,900 122,100 256,000		256,000			2	0.00 17,208.32 8,604.16
6	124 47	100X175 2S-F-L-UG 55 .4017 AC	2	20 RECTOR ST.	R1 / 37	150,000 194,100 344,100		344,100			1	0.00 23,130.40 11,565.20
7	124 48	97X150 2S-S-0-1UG .3340 AC	2	129 HILLSIDE AVE.	R1 / 37	142,000 86,000 228,000		228,000			1	0.00 15,326.16 7,663.08
8	124 49.01	70X150 2S-F-S-1AG .2410 AC	2	145 HILLSIDE AVE.	R1 / 37	128,000 112,000 240,000		240,000			1	0.00 16,132.80 8,066.40
9	124 51.03	136X158 1.5S-F-F-2AG .4933 AC	2	39 RAYLE CT.	R1 / 37	161,100 125,300 286,400		286,400			2	0.00 19,251.81 9,625.91
10	124 51.061	92 X 186 AVG DEMO 2021 .3696 AC	1	27 RAYLE CT.	R1 / 37	146,900 0 146,900		146,900			1	0.00 9,874.62 4,937.31
11	124 51.062	77 X 134 .2369 AC	1	23 RAYLE CT.	/	126,800 0 126,800		126,800				0.00 8,523.50 4,261.75
12	124 52.01	57X326 AVG 2S-F-O-2UG .4266 AC	2	34 RECTOR ST.	R1 / 37	105,000 155,000 260,000		260,000			1	0.00 17,477.20 8,738.60
13	124 52.031	18805 SF 3S-F-L-2UG .4317 AC	2	38 RECTOR ST.	/	117,000 202,900 319,900		319,900			1	0.00 21,503.68 10,751.84
14	124 54	66X250 2S-F-L-2UG .3788 AC	2	48 RECTOR ST.	R1 / 37	110,000 190,000 300,000		300,000			1	0.00 20,166.00 10,083.00
Page Totals						1,821,700 1,860,400	0	3,682,100				Block: 124 Lot: 54

1	2	3		4		5	6	7	8	9	10	11
Line	Block No Lot No. Qualification Account #	Land Dimensions Building Description Additional Lots Acreage	Prop Class	Owner's Name Address City State Property Location	Billing Code Zip Code Zoning/Tax Map Pg	Value	Exemptions Code Amount	Net Taxable Value	Deductions Code No Owners	Special Tax Codes	Num Units	Deduction Amt 2023 Tax 2024 1st
						Land Improvemnt Total						
1	124 57	130X216 AVG 2S-F-L-2UG .6446 AC	2	44 RECTOR ST.	R1 / 37	170,400 181,600 352,000		352,000			1	0.00 23,661.44 11,830.72
2	124 58.01	26,716 SF 2S-F-O-2AG .0006 AC	2	138 HIGHLAND AVE	/	152,000 228,000 380,000		380,000			1	0.00 25,543.60 12,771.80
3	124 59	70X195 AVG 2S-B-L-2UG .3134 AC	2	144 HIGHLAND AVE.	R1 / 37	125,000 210,000 335,000		335,000			1	0.00 22,518.70 11,259.35
4	124 60	54X150 .1860 AC	1	24 RECTOR ST.	R1 / 37	101,900 0 101,900		101,900			1	0.00 6,849.72 3,424.86
5	124 62	80X150 AVG 1S-F-R-2AG 51.07 .2755 AC	2	31 RAYLE CT.	R1 / 37	130,500 185,700 316,200		316,200			1	0.00 21,254.96 10,627.48
6	124 63	100X129 AVG 1S-F-R-1AG .2961 AC	2	35 RAYLE CT.	R1 / 37	136,500 134,000 270,500		270,500			1	0.00 18,183.01 9,091.51
7	124.01 20	79X125 AVG 2S-F-2-2AG .2267 AC	2	22 RAYLE CT.	R1 / 37	125,400 119,600 245,000		245,000			1	0.00 16,468.90 8,234.45
8	124.01 21	80X125 2S-F-L-2AG .2296 AC	2	26 RAYLE CT.	R1 / 37	126,000 151,000 277,000		277,000			1	0.00 18,619.94 9,309.97
9	124.01 22	100X140 AVG 2S-F-L-2AG .3214 AC	2	30 RAYLE CT.	R1 / 37	126,300 141,700 268,000		268,000			1	0.00 18,014.96 9,007.48
10	124.01 23	100X142 AVG 2S-F-L-2AG .3260 AC	2	34 RAYLE CT.	R1 / 37	140,200 163,800 304,000		304,000			1	0.00 20,434.88 10,217.44
11	124.01 24	115X110 AVG 2S-F-L-2AG .2904 AC	2	40 RAYLE CT.	R1 / 37	133,000 152,000 285,000		285,000	V1 1		1	250.00 18,907.70 9,453.85
12	124.01 25	73X160 AVGG 2S-F-S-2AG .2681 AC	2	153 HILLSIDE AVE.	R1 / 37	133,000 162,000 295,000		295,000			1	0.00 19,829.90 9,914.95
13	124.02 1	70X160 AVG 1S-F-R-1AG 3 .2571 AC	2	2 PLEASANT PL.	R1 / 35	95,000 115,000 210,000		210,000			1	0.00 14,116.20 7,058.10
14	124.02 5	50X160 1S-F-R .1837 AC	2	4 PLEASANT PL.	R1 / 35	90,000 100,000 190,000		190,000			1	0.00 12,771.80 6,385.90
Page Totals				V1 250		1,785,200 2,044,400	0	3,829,600				Block: 124.02 Lot: 5

1	2	3	4	5	6	7	8	9	10	11		
Line	Block No Lot No. Qualification Account #	Land Dimensions Building Description Additional Lots Acreage	Prop Class	Owner's Name Address City State Property Location	Billing Code Zip Code Zoning/Tax Map Pg	Value	Exemptions Code Amount	Net Taxable Value	Deductions Code No Owners	Special Tax Codes	Num Units	Deduction Amt 2023 Tax 2024 1st
						Land Improvemnt Total						
1	124.02 7	50X160 1S-F-R-1UG .1837 AC	2	6 PLEASANT PL.	R1 / 35	85,400 56,700 142,100		142,100			1	0.00 9,551.96 4,775.98
2	124.02 9	82X150 1.5S-F-F-2AG 11.01 .2824 AC	2	10 PLEASANT PL.	R1 / 35	135,000 107,000 242,000		242,000			1	0.00 16,267.24 8,133.62
3	124.02 16	78X155 AVG 2S-F-2G 4708 SF .2775 AC	2	100 HILLSIDE AVE.	R1 / 35	135,000 316,000 451,000		451,000			1	0.00 30,316.22 15,158.11
4	124.02 18	105X312 2S-F-L-1UG .7521 AC	2	104 HILLSIDE AVE.	R1 / 35	147,000 103,000 250,000		250,000			1	0.00 16,805.00 8,402.50
5	124.02 22	136X304 AVG 2S-F-L-1UG 24,26,27 .9491 AC	2	116 HILLSIDE AVE.	R1 / 38	143,000 147,000 290,000		290,000			1	0.00 19,493.80 9,746.90
6	124.02 28	100X292 1S-F-R-IAG .6703 AC	2	124 HILLSIDE AVE.	R1 / 38	130,000 156,200 286,200		286,200			1	0.00 19,238.36 9,619.18
7	124.02 32.02	103X168 AVG 2S-F-BG1 41.01,42 .3972 AC	2	150 HILLSIDE AVE.	R1 / 38	145,000 150,000 295,000		295,000			1	0.00 19,829.90 9,914.95
8	124.02 41.05	109X121 AVG 1S-CB-R-1AG .3028 AC	2	170 HILLSIDE AVE.	R1 / 0038	135,300 118,000 253,300		253,300			1	0.00 17,026.83 8,513.42
9	124.02 43	110X145 AVG 2S-F 41.04 .3662 AC	2	152 HILLSIDE AVE.	R1 / 38	145,700 124,300 270,000		270,000			1	0.00 18,149.40 9,074.70
10	124.02 54	6.679 ACRES CB 6.6790 AC	15D	200 HILLSIDE AVE.	/	800,000 1,600,000 2,400,000		*Exempt*			1	0.00 0.00 0.00
11	124.02 55	122X283 AVG 2S-F-L,1.5S-F-F .7926 AC	2	134-136 HILLSIDE AVE.	R1 / 38	154,000 136,000 290,000		290,000			1	0.00 19,493.80 9,746.90
12	124.02 56	76X200 AVG 2S-F-2-2AG .3489 AC	2	140 HILLSIDE AVE.	R1 / 38	150,000 145,000 295,000		295,000			1	0.00 19,829.90 9,914.95
13	125.01 1	165X110 AVG 2S-B-L 2 .4167 AC	2	111 CLARENDON CT.	R1 / 36	135,000 145,000 280,000		280,000			1	0.00 18,821.60 9,410.80
14	125.01 3	74X120 1.5S-F-F-1AG 4.01 .2039 AC	2	107 CLARENDON CT.	R1 / 36	121,000 110,000 231,000		231,000			1	0.00 15,527.82 7,763.91
Page Totals						1,761,400 1,814,200	0	3,575,600				Block: 125.01 Lot: 3

1	2	3		4		5	6	7	8	9	10	11
Line	Block No Lot No. Qualification Account #	Land Dimensions Building Description Additional Lots Acreage	Prop Class	Owner's Name Address City State Property Location	Billing Code Zip Code Zoning/Tax Map Pg	<u>Value</u>	Exemptions Code Amount	Net Taxable Value	Deductions Code No Owners	Special Tax Codes	Num Units	Deduction Amt 2023 Tax 2024 1st
						Land Improvemnt Total						
1	125.01 4.02	82X120 2S-F-L-2AG 5.01 .2259 AC	2	99 CLARENDON CT.	R1 / 36	125,000 140,000 265,000		265,000			1	0.00 17,813.30 8,906.65
2	125.01 5.02	93X120 2S-F-CL 2G 6,7.01 .2562 AC	2	91 CLARENDON CT.	R1 / 36	130,000 195,000 325,000		325,000			1	0.00 21,846.50 10,923.25
3	125.01 7.02	90X120 1.5SF1G 8.01 .2479 AC	2	83 CLARENDON CT.	/	130,000 160,000 290,000		290,000			1	0.00 19,493.80 9,746.90
4	125.01 8.02	73X120 1.5S-F-F-1AG 9.01 .2011 AC	2	77 CLARENDON CT.	R1 / 36	120,000 135,000 255,000		255,000			1	0.00 17,141.10 8,570.55
5	125.01 9.02	92X120 1S-F-R-2AG 10,11.01 .2534 AC	2	71 CLARENDON CT.	R1 / 36	127,500 242,500 370,000		370,000			1	0.00 24,871.40 12,435.70
6	125.01 11.02	75X120 1.5SST1G 12.01 .2066 AC	2	65 CLARENDON CT.	/	121,500 98,300 219,800		219,800			1	0.00 14,774.96 7,387.48
7	125.01 12.02	80X120 1S-B-R-2UG 13 .2204 AC	2	59 CLARENDON CT.	R1 / 36	124,000 96,000 220,000		220,000	V1 2		1	250.00 14,538.40 7,269.20
8	125.01 14	60X111 2S-F-CL 1824 SF .1529 AC	2	39 CLARENDON CT.	R1 / 36	110,000 200,000 310,000		310,000			1	0.00 20,838.20 10,419.10
9	125.01 15	118X70 AVG 2SSL2UG 2180SF .1896 AC	2	37 CLARENDON CT.	R1 / 36	112,000 118,000 230,000		230,000			1	0.00 15,460.60 7,730.30
10	125.01 20	61X122 2SFO1UG 2624SF .1708 AC	2	33 CLARENDON CT.	R1 / 36	110,000 210,000 320,000		320,000			1	0.00 21,510.40 10,755.20
11	125.01 22	59X112 2S-F-L-1UG .1517 AC	2	29 CLARENDON CT.	R1 / 36	108,000 117,000 225,000		225,000			1	0.00 15,124.50 7,562.25
12	125.01 25	59X117 AVG 2S-F-1G 1912 SF .1585 AC	2	25 CLARENDON CT.	R1 / 36	108,000 102,000 210,000		210,000			1	0.00 14,116.20 7,058.10
13	125.01 28	60X124 1.5-S-O-2UG .1708 AC	2	21 CLARENDON CT.	R1 / 36	97,200 93,700 190,900		190,900			1	0.00 12,832.30 6,416.15
14	125.01 29	60X140 2S-S-O-1UG .1928 AC	2	76 RECTOR ST.	R1 / 36	117,000 153,000 270,000		270,000			1	0.00 18,149.40 9,074.70
Page Totals				V1 250		1,640,200 2,060,500	0	3,700,700				Block: 125.01 Lot: 29

1	2	3	4	5	6	7	8	9	10	11		
Line	Block No Lot No. Qualification Account #	Land Dimensions Building Description Additional Lots Acreage	Prop Class	Owner's Name Address City State Property Location	Billing Code Zip Code Zoning/Tax Map Pg	Value	Exemptions Code Amount	Net Taxable Value	Deductions Code No Owners	Special Tax Codes	Num Units	Deduction Amt 2023 Tax 2024 1st
						Land Improvemnt Total						
1	125.01 29.01	60X135 2S-B-E-2UG .1860 AC	2	1 CLARENDON CT.	R1 / 36	115,000 153,400 268,400		268,400			1	0.00 18,041.85 9,020.93
2	125.01 31	57X140 2S-F-L .1832 AC	2	80 RECTOR ST.	R1 / 36	115,000 53,000 168,000		168,000			1	0.00 11,292.96 5,646.48
3	125.01 32	60X75 2S-F-L .1033 AC	2	84 RECTOR ST.	R1 / 36	90,100 69,900 160,000		160,000			1	0.00 10,755.20 5,377.60
4	125.01 33	68X139 AVG 2S-F-O-2UG .2170 AC	2	92 RECTOR ST.	R1 / 36	123,300 89,100 212,400		212,400			2	0.00 14,277.53 7,138.77
5	125.01 38	11940 SQ.FT. 2S-F-CL 3320 SF .2741 AC	2	387 MIDDLESEX AVE.	R1 / 36	115,700 177,500 293,200		293,200			1	0.00 19,708.90 9,854.45
6	125.01 39.04	107X140 AVG 2S-F-L-2AG .3439 AC	2	345 MIDDLESEX AVE.	R1 / 36	120,000 180,000 300,000		300,000			1	0.00 20,166.00 10,083.00
7	125.01 39.05	107X133 2S-F-L .3267 AC	2	335 MIDDLESEX AVE.	R1 / 36	127,000 158,000 285,000		285,000			1	0.00 19,157.70 9,578.85
8	125.01 39.06	117X137 2S-F-L-2AG .3680 AC	2	65 STIRLING CT.	R1 / 36	125,000 200,000 325,000		325,000			1	0.00 21,846.50 10,923.25
9	125.01 39.07	102X137 2SFL2AG 2460SF .3208 AC	2	57 STIRLING CT.	R1 / 36	130,000 200,000 330,000		330,000			1	0.00 22,182.60 11,091.30
10	125.01 40.01	90X130 1S-F-R-2AG 53 .2686 AC	2	48 STIRLING CT.	R1 / 36	132,300 133,800 266,100		266,100			1	0.00 22,471.65 11,235.83
11	125.01 40.02	80X130 2S-F-S-2AG 53.01 .2388 AC	2	40 STIRLING CT.	R1 / 36	130,000 137,000 267,000		267,000			1	0.00 17,947.74 8,973.87
12	125.01 40.03	80X130 2S-F-L-2AG .2388 AC	2	32 STIRLING CT.	R1 / 36	130,000 182,000 312,000		312,000			1	0.00 20,972.64 10,486.32
13	125.01 40.04	85X130 2S-F-L-2AG .2537 AC	2	24 STIRLING CT.	R1 / 36	130,200 153,800 284,000		284,000			1	0.00 19,090.48 9,545.24
14	125.01 40.05	101X101 2S-F-L-2AG .2342 AC	2	1 STIRLING CT.	R1 / 36	123,000 177,000 300,000		300,000			1	0.00 20,166.00 10,083.00
Page Totals						1,706,600 2,064,500	0	3,771,100				Block: 125.01 Lot: 40.05

1	2	3		4		5	6	7	8	9	10	11
Line	Block No Lot No. Qualification Account #	Land Dimensions Building Description Additional Lots Acreage	Prop Class	Owner's Name Address City State Property Location	Billing Code Zip Code Zoning/Tax Map Pg	<u>Value</u>	Exemptions Code Amount	Net Taxable Value	Deductions Code No Owners	Special Tax Codes	Num Units	Deduction Amt 2023 Tax 2024 1st
						Land Improvemnt Total						
1	125.01 40.07	82X140 1S-F-R-2UG 1932 54 .2635 AC	2	49 STIRLING CT.	R1 / 36	140,000 115,000 255,000		255,000			1	0.00 17,141.10 8,570.55
2	125.01 40.08	75X140 2S-F-2AG 54.01 .2410 AC	2	41 STIRLING CT.	R1 / 36	120,000 180,000 300,000		300,000			1	0.00 20,166.00 10,083.00
3	125.01 40.10	75X138 2S-F-L-2AG .2376 AC	2	33 STIRLING CT.	R1 / 36	115,000 180,000 295,000		295,000			1	0.00 19,829.90 9,914.95
4	125.01 40.11	78X138 2S-F-L-2AG .2471 AC	2	31 STIRLING CT.	R1 / 36	129,000 212,000 341,000		341,000			1	0.00 22,922.02 11,461.01
5	125.01 40.12	101X140 AVG 2S-F-L-2AG .3246 AC	2	17 STIRLING CT.	R1 / 36	147,000 228,000 375,000		375,000			1	0.00 25,207.50 12,603.75
6	125.01 40.13	108X108 AVG 1S-F-R-2AG .2678 AC	2	9 STIRLING CT.	R1 / 36	129,000 125,000 254,000		254,000			1	0.00 17,073.88 8,536.94
7	125.01 41.02	60X165 2S-F-L-1UG .2273 AC	2	275 GROVE AVE.	R1 / 36	115,000 105,000 220,000		220,000			1	0.00 14,788.40 7,394.20
8	125.01 41.03	60X166 2S-F-L .2287 AC	2	273 GROVE AVE.	R1 / 36	110,000 92,000 202,000		202,000			1	0.00 13,578.44 6,789.22
9	125.01 41.06	67X144 AVG 1.5S-F-F .2215 AC	2	277 GROVE AVE.	R2 / 36	111,000 67,000 178,000		178,000			1	0.00 11,965.16 5,982.58
10	125.01 41.07	100X120 AVG 2S-F-L-2AG 3200 41.08 .2755 AC	2	279 MIDDLESEX AVE.	R1 / 36	105,000 135,000 240,000		240,000			1	0.00 16,132.80 8,066.40
11	125.01 42.01	97X211 2.5S-F-L-1UG 42.02 .4699 AC	2	379 MIDDLESEX AVE.	R1 / 36	139,300 150,500 289,800		289,800			1	0.00 19,480.36 9,740.18
12	125.01 43	60X143 2S-F-O-1UG .1970 AC	2	271 GROVE AVE.	R1 / 36	105,000 85,800 190,800		190,800			1	0.00 12,825.58 6,412.79
13	125.01 46	70X224 AVG 2S-S-L-1AG .3600 AC	2	375 MIDDLESEX AVE.	R1 / 36	126,000 86,000 212,000		212,000			1	0.00 14,250.64 7,125.32
14	125.01 49	75X250 1.5S-F-F-1UG .4304 AC	2	367 MIDDLESEX AVE.	R1 / 36	114,100 80,000 194,100		194,100			1	0.00 13,047.40 6,523.70
Page Totals						1,705,400 1,841,300	0	3,546,700				Block: 125.01 Lot: 49

1	2	3	4	5	6	7	8	9	10	11		
Line	Block No Lot No. Qualification Account #	Land Dimensions Building Description Additional Lots Acreage	Prop Class	Owner's Name Address City State Property Location	Billing Code Zip Code Zoning/Tax Map Pg	Value	Exemptions Code Amount	Net Taxable Value	Deductions Code No Owners	Special Tax Codes	Num Units	Deduction Amt 2023 Tax 2024 1st
						Land Improvemnt Total						
1	125.01 52.01	90X166 2SF2G .3430 AC	2	349 MIDDLESEX AVE.	/	130,000 290,000 420,000		420,000			1	0.00 28,232.40 14,116.20
2	125.01 52.02	90X153 IRREG. 2SF2G .0000 AC	2	353 MIDDLESEX AVE.	/	140,000 269,000 409,000		409,000			1	0.00 27,492.98 13,746.49
3	125.01 52.03	94X250 IRREG. 2SF .0000 AC	2	359 MIDDLESEX AVE.	/ M36	135,000 175,000 310,000		310,000			1	0.00 20,838.20 10,419.10
4	125.01 55	60X136 AVG 2S-F-L-1UG .1873 AC	2	295 MIDDLESEX AVE.	R1 / 36	107,700 92,300 200,000		200,000			1	0.00 13,444.00 6,722.00
5	125.01 56	80X120 2S-F-1AG .2204 AC	2	285 MIDDLESEX AVE.	R1 / 36	100,000 100,000 200,000		200,000			1	0.00 13,444.00 6,722.00
6	125.02 10	60X129 1RR 1S-F-R-1AG 11 .1777 AC	2	112 HUXLEY RD.	R1 / 36	98,000 222,000 320,000		320,000			1	0.00 21,510.40 10,755.20
7	125.02 12	70X121 1S-F-R-1AG .1944 AC	2	112 CLARENDON CT.	R1 / 36	118,000 127,000 245,000		245,000			1	0.00 16,468.90 8,234.45
8	125.02 13	75X121 1.5S-F-F-1AG .2083 AC	2	108 CLARENDON CT.	R1 / 36	121,500 103,600 225,100		225,100			1	0.00 15,131.22 7,565.61
9	125.02 14	160X100 AVG 1S-F-R-2AG 15 .3673 AC	2	102 CLARENDON CT.	R1 / 36	144,400 195,000 339,400		339,400			1	0.00 22,814.47 11,407.24
10	125.02 16	74X104 AVG 1S-F-R-2UG .1767 AC	2	37 BEVERLY CT.	R1 / 36	111,000 79,000 190,000		190,000			1	0.00 12,771.80 6,385.90
11	125.02 17	66X91 1SFR1AG 1372SF .1379 AC	2	33 BEVERLY CT.	R1 / 36	100,300 96,100 196,400		196,400	V1 2		1	250.00 12,952.01 6,476.01
12	125.02 18	90X80 1S-F-R-1AG .1653 AC	2	25 BEVERLY CT.	R1 / 36	108,700 76,200 184,900		184,900			1	0.00 12,428.98 6,214.49
13	125.02 19	70X110 2S-F-CL 3047 SF .1768 AC	2	19 BEVERLY CT.	R1 / 36	150,000 235,000 385,000		385,000			1	0.00 25,879.70 12,939.85
14	125.03 1.01	100X100 2S-F-CL 2768SF .2296 AC	2	147 HIGHLAND AVE.	R1 / 36	122,000 148,000 270,000		270,000			1	0.00 18,149.40 9,074.70
Page Totals				V1 250		1,686,600 2,208,200	0	3,894,800				Block: 125.03 Lot: 1.01

1	2	3	4	5	6	7	8	9	10	11		
Line	Block No Lot No. Qualification Account #	Land Dimensions Building Description Additional Lots Acreage	Prop Class	Owner's Name Address City State Property Location	Billing Code Zip Code Zoning/Tax Map Pg	Value	Exemptions Code Amount	Net Taxable Value	Deductions Code No Owners	Special Tax Codes	Num Units	Deduction Amt 2023 Tax 2024 1st
						Land Improvemnt Total						
1	125.03 1.03	105X103 2S-F 1640 SF .2483 AC	2	60 RECTOR ST	R1 / 36	127,500 124,500 252,000		252,000			1	0.00 16,939.44 8,469.72
2	125.03 2	103X110 2S-S-L-2AG 3,4,5 .2601 AC	2	68 RECTOR ST.	R1 / 36	128,000 132,000 260,000		260,000			1	0.00 17,477.20 8,738.60
3	125.03 6	90X110 2S-S-L-2UG 7,8,9 .2273 AC	2	18 CLARENDON CT.	R1 / 36	122,900 74,900 197,800		197,800			1	0.00 13,296.12 6,648.06
4	125.03 10 2140SQFT	50X115 2S-S-L-1UG 11 .1320 AC	2	20 CLARENDON CT.	R1 / 36	99,400 141,000 240,400		240,400			1	0.00 16,159.69 8,079.85
5	125.03 12	100X124 2S-F-CL 3100 SF 13,14,15 .2847 AC	2	24 CLARENDON CT.	R1 / 36	135,000 200,000 335,000		335,000			1	0.00 22,518.70 11,259.35
6	125.03 16.01	80X175 2S-F-L-1UG 16.02,17.01,17.02, .3214 AC	2	30 CLARENDON CT.	R1 / 36	137,000 134,000 271,000		271,000			1	0.00 18,216.62 9,108.31
7	125.03 19	78X140 2S-F-L-2AG .2507 AC	2	36 CLARENDON CT.	R1 / 36	130,000 170,000 300,000		300,000			1	0.00 20,166.00 10,083.00
8	125.03 20	60X127 2.5S-B-F-1UG .1749 AC	2	38 CLARENDON CT.	R1 / 36	113,000 121,800 234,800		234,800			1	0.00 14,855.62 7,427.81
9	125.03 21	70X124 2S-B-L .1993 AC	2	40 CLARENDON CT.	R1 / 36	120,000 165,000 285,000		285,000			1	0.00 19,157.70 9,578.85
10	125.03 22	70X134 2S-F-L-2UG .2153 AC	2	42 CLARENDON CT.	R1 / 36	123,000 104,000 227,000		227,000			1	0.00 15,258.94 7,629.47
11	125.03 23	100X149 1S-B-R-2AG 24 .3421 AC	2	46 CLARENDON CT.	R1 / 36	142,000 133,000 275,000		275,000			1	0.00 18,485.50 9,242.75
12	125.03 25	60X150 1.5S-2AG 2140SF .2066 AC	2	6 BEVERLY CT.	R1 / 36	120,000 105,000 225,000		225,000			1	0.00 15,124.50 7,562.25
13	125.03 26	70X120 2S-F-L-2AG 27.02 .1928 AC	2	185 HIGHLAND AVE.	R1 / 36	118,000 112,000 230,000		230,000			1	0.00 15,460.60 7,730.30
14	125.03 27.01	70X120 2S-F-L 28.01 .1928 AC	2	181 HIGHLAND AVE.	R1 / 36	118,000 182,000 300,000		300,000			1	0.00 20,166.00 10,083.00
Page Totals						1,733,800 1,899,200	0	3,633,000				Block: 125.03 Lot: 27.01

1	2	3		4		5	6	7	8	9	10	11
Line	Block No Lot No. Qualification Account #	Land Dimensions Building Description Additional Lots Acreage	Prop Class	Owner's Name Address City State Property Location	Billing Code Zip Code Zoning/Tax Map Pg	Value	Exemptions Code Amount	Net Taxable Value	Deductions Code No Owners	Special Tax Codes	Num Units	Deduction Amt 2023 Tax 2024 1st
						Land Improvemnt Total						
1	125.03 28.02	60X120 1.5S-F-F-1UG 29.01 .1653 AC	2	175 HIGHLAND AVE.	R1 / 36	110,000 120,000 230,000		230,000			1	0.00 15,460.60 7,730.30
2	125.03 29.02	80X120 1S-F-R-2AG 30.01 .2204 AC	2	167 HIGHLAND AVE.	R1 / 36	124,000 136,000 260,000		260,000			1	0.00 17,477.20 8,738.60
3	125.03 30.02	60X120 2S-F-L-1UG 31 .1653 AC	2	157 HIGHLAND AVE.	R1 / 36	110,000 120,000 230,000		230,000			1	0.00 15,460.60 7,730.30
4	125.03 32	77X120 2S-F-L .2121 AC	2	155 HIGHLAND AVE.	R1 / 36	123,000 137,000 260,000		260,000			1	0.00 17,477.20 8,738.60
5	125.03 33	100X115 AVG 2S-F-L-2AG .2640 AC	2	139 HIGHLAND AVE.	R1 / 36	130,000 155,000 285,000		285,000			1	0.00 19,157.70 9,578.85
6	125.03 34	101X109 AVG 2S-F-L-2AG .2527 AC	2	131 HIGHLAND AVE.	R1 / 36	128,000 158,000 286,000		286,000			1	0.00 19,224.92 9,612.46
7	125.04 1	150X120 1S-F-R-3AG-POOL 2,3.01 .4132 AC	2	30 BEVERLY CT.	R1 / 36	151,900 163,100 315,000		315,000			1	0.00 21,174.30 10,587.15
8	125.04 3.02	90X120 1SFR1G 4 .2479 AC	2	22 BEVERLY CT.	R1 / 36	115,000 145,000 260,000		260,000			1	0.00 17,477.20 8,738.60
9	125.04 5	60X120 2S-F-S-1AG .1653 AC	2	16 BEVERLY CT.	R1 / 36	110,000 130,000 240,000		240,000			1	0.00 16,132.80 8,066.40
10	125.04 6	120X128 2S-F 2G 3202 SF 7,8.02,9.04,9.06 .3526 AC	2	8 BEVERLY CT.	R1 / 36	144,000 196,000 340,000		340,000			1	0.00 22,854.80 11,427.40
11	125.04 8.01	75X112 1.5S-F-F-1UG 9.03 .1928 AC	2	90 HUXLEY RD.	R1 / 36	118,100 106,300 224,400		224,400			1	0.00 13,995.20 6,997.60
12	125.04 9.05	60X115 AVG 1.5SF1G 2586 SF 10.01 .1584 AC	2	199 HIGHLAND AVE.	R1 / 36	108,000 157,000 265,000		265,000			1	0.00 17,813.30 8,906.65
13	125.04 10.02	75X120 1S-F-R-1AG 11.01 .2066 AC	2	203 HIGHLAND AVE.	R1 / 36	121,500 161,200 282,700		282,700			1	0.00 19,003.09 9,501.55
14	125.04 11.02	75X120 2S-F-S-1AG POOL 12.01 .2066 AC	2	207 HIGHLAND AVE.	R1 / 36	121,500 130,800 252,300		252,300			1	0.00 16,959.61 8,479.81
Page Totals						1,715,000 2,015,400	0	3,730,400				Block: 125.04 Lot: 11.02

1	2	3	4	5	6	7	8	9	10	11		
Line	Block No Lot No. Qualification Account #	Land Dimensions Building Description Additional Lots Acreage	Prop Class	Owner's Name Address City State Property Location	Billing Code Zip Code Zoning/Tax Map Pg	Value	Exemptions Code Amount	Net Taxable Value	Deductions Code No Owners	Special Tax Codes	Num Units	Deduction Amt 2023 Tax 2024 1st
						Land Improvemnt Total						
1	125.04 12.02	135X120 AVG 1S-F-R-2AG 13.01,13.02,14 .3719 AC	2	219 HIGHLAND AVE.	R1 / 36	144,200 110,700 254,900		254,900			1	0.00 17,134.38 8,567.19
2	125.05 1	135X184 AVG 2S-S-L-2AG 2.01,2.02 .5702 AC	2	166 HIGHLAND AVE.	R1 / 37	160,000 215,000 375,000		375,000			1	0.00 25,207.50 12,603.75
3	125.05 4	88X180 2S-F-L-1AG 5.01 .3636 AC	2	170 HIGHLAND AVE.	R1 / 37	143,300 99,300 242,600		242,600			1	0.00 16,307.57 8,153.79
4	125.05 5.02	90X177 1.5S-F-F-1AG 6.01,8.01 .3657 AC	2	178 HIGHLAND AVE.	R1 / 37	144,100 113,900 258,000		258,000			1	0.00 17,342.76 8,671.38
5	125.05 6.02	60X120 1S-F-R-1AG 7 .1653 AC	2	184 HIGHLAND AVE.	/	109,400 59,100 168,500		168,500			1	0.00 11,326.57 5,663.29
6	125.06 1	110X130 1.5S-2AG 3868SF 2.01 .3283 AC	2	216 HIGHLAND AVE.	R1 / 37	141,000 140,000 281,000		281,000			1	0.00 18,888.82 9,444.41
7	125.06 2.02	70X130 1.5S-F-F-1AG 3 .2089 AC	2	212 HIGHLAND AVE.	R1 / 37	117,500 58,100 175,600		175,600			1	0.00 11,803.83 5,901.92
8	125.06 4	80X130 2.5S-F-DG2 5.01 .2388 AC	2	206 HIGHLAND AVE.	R1 / 37	123,500 181,600 305,100		305,100			1	0.00 20,508.82 10,254.41
9	125.06 5.02	90X120 1S-B-R-1AG 6.01 .2479 AC	2	200 HIGHLAND AVE.	R1 / 37	127,600 113,600 241,200		241,200			1	0.00 16,213.46 8,106.73
10	125.06 6.02	70X130 1.5S-F-F 7 .2089 AC	2	194 HIGHLAND AVE.	R1 / 37	122,000 118,000 240,000		240,000			1	0.00 16,132.80 8,066.40
11	125.06 15	100X150 1SFR2AG 3445SF .3444 AC	2	64 HUXLEY RD.	R1 / 37	142,600 165,000 307,600		307,600			1	0.00 20,676.87 10,338.44
12	125.06 16	90X130 1S-F-R-2AG .2686 AC	2	201 DELLWOOD RD.	R1 / 37	133,000 208,000 341,000		341,000			1	0.00 22,922.02 11,461.01
13	125.06 17	110X117 1S-F-R-2AG .2955 AC	2	207 DELLWOOD RD.	R1 / 37	134,400 121,600 256,000		256,000			1	0.00 17,208.32 8,604.16
14	125.06 18	115X110 1S-F-R-2AG .2904 AC	2	211 DELLWOOD RD.	R1 / 37	132,600 95,400 228,000		228,000			1	0.00 15,326.16 7,663.08
Page Totals						1,875,200 1,799,300	0	3,674,500				Block: 125.06 Lot: 18

1	2	3		4		5	6	7	8		9	10	11	
Line	Block No Lot No. Qualification Account #	Land Dimensions Building Description Additional Lots Acreage	Prop Class	Owner's Name Address City State Property Location	Billing Code Zip Code Zoning/Tax Map Pg	Value	Exemptions Code Amount	Net Taxable Value	Deductions		Special Tax Codes	Num Units	Deduction Amt	
						Land Improvemnt Total			Code No	Owners			2023 Tax 2024 1st	
1	125.07 10	86X130 1S-F-R-2AG 10.01 .2567 AC	2	216 DELLWOOD RD.	R1 / 38	134,800 82,900 217,700		217,700				1	0.00 14,633.79 7,316.90	
2	125.07 11	80X154 1S-F-R-1AG 11.01 .2828 AC	2	202 DELLWOOD RD.	R1 / 38	135,000 115,000 250,000		250,000				1	0.00 16,805.00 8,402.50	
3	125.07 12	110X165 1SBR-2G 2792 SF 12.01 .4167 AC	2	204 DELLWOOD RD.	R1 / 38	150,800 99,200 250,000		250,000				1	0.00 16,805.00 8,402.50	
4	125.07 13	114X165 AVG 1S-F-R-2AG 13.01 .4318 AC	2	194 DELLWOOD RD.	R1 / 38	150,000 126,000 276,000		276,000	W1	1		1	250.00 18,302.72 9,151.36	
5	125.07 14	58 X 28 .0373 AC	15D	DELLWOOD RD	/	41,600 0 41,600		*Exempt*				1	0.00 0.00 0.00	
6	126 6.01	80X120 2SFL2AG 1920SF .2204 AC	2	11 WOODSIDE AVE	R1 / 39	123,500 116,500 240,000		240,000				1	0.00 16,132.80 8,066.40	
7	126 7	333X367 CBB 2.8056 AC	15D	250 GROVE AVE.	/	500,000 2,150,000 2,650,000		*Exempt*				1	0.00 0.00 0.00	
8	126 8.01	100X200 2SF2G .4591 AC	2	220 GROVE AVE.	R1 / 39	100,000 206,000 306,000		306,000				1	0.00 20,319.32 10,159.66	
9	126 8.02	89X200 AVG 2S-F-CL .4086 AC	2	216 GROVE AVE.	R1 / 39	110,000 215,000 325,000		325,000				1	0.00 21,846.50 10,923.25	
10	126 16	82X120 AVG 2S-F-S-1AG .2259 AC	2	272 GROVE AVE.	R1 / 39	122,300 65,700 188,000		188,000				1	0.00 12,637.36 6,318.68	
11	126 17	84X140 AVG 2S-1G 1968 SF .2700 AC	2	15 WOODSIDE AVE.	R1 / 39	126,600 83,400 210,000		210,000				1	0.00 14,116.20 7,058.10	
12	126 18	75X135 2S-F-S-1AG .2324 AC	2	19 WOODSIDE AVE.	R1 / 39	128,000 57,000 185,000		185,000				1	0.00 12,435.70 6,217.85	
13	126 19	75X135 2S-F-S-1AG .2324 AC	2	25 WOODSIDE AVE.	R1 / 39	128,000 37,000 165,000		165,000				1	0.00 11,091.30 5,545.65	
14	126 20	75X135 2S-F-S-1AG .2324 AC	2	31 WOODSIDE AVE.	R1 / 39	127,100 49,900 177,000		177,000				1	0.00 11,897.94 5,948.97	
Page Totals				W1 250		1,536,100 1,253,600	0	2,789,700					Block: 126 Lot: 20	

1	2	3	4	5	6	7	8	9	10	11		
Line	Block No Lot No. Qualification Account #	Land Dimensions Building Description Additional Lots Acreage	Prop Class	Owner's Name Address City State Property Location	Billing Code Zip Code Zoning/Tax Map Pg	Value	Exemptions Code Amount	Net Taxable Value	Deductions Code No Owners	Special Tax Codes	Num Units	Deduction Amt 2023 Tax 2024 1st
						Land Improvemnt Total						
1	126 21	85X135 2S-F-CL 2575 SF 21.01 .2634 AC	2	37 WOODSIDE AVE.	R1 / 39	132,000 198,000 330,000		330,000			1	0.00 22,182.60 11,091.30
2	126 22	75X183 2SFS1AG 1760SF .3151 AC	2	15 BEACON HILL DR.	R1 / 39	133,000 87,000 220,000		220,000			1	0.00 14,788.40 7,394.20
3	126 23	75X193 2S-F-S-1AG .3323 AC	2	19 BEACON HILL DR.	R1 / 39	134,700 98,300 233,000		233,000			1	0.00 15,662.26 7,831.13
4	126 24	75X203 2S-F-S-1AG .3495 AC	2	25 BEACON HILL DR.	R2 / 39	145,000 61,000 206,000		206,000			1	0.00 13,847.32 6,923.66
5	126 25	75X213 2S-F-S-1AG .3667 AC	2	31 BEACON HILL DR.	R1 / 39	120,000 84,000 204,000		204,000			1	0.00 13,712.88 6,856.44
6	126 26	84X223 2S-F-S-1AG .4300 AC	2	37 BEACON HILL DR.	R1 / 39	129,600 81,400 211,000		211,000			1	0.00 14,183.42 7,091.71
7	126 27	84 X 235 2S-F-S-2AG .4532 AC	2	45 BEACON HILL DR.	R1 / 39	135,000 120,000 255,000		255,000			1	0.00 17,141.10 8,570.55
8	126 28	86X245 2S-F-S-1AG .4837 AC	2	51 BEACON HILL DR.	R1 / 39	116,000 177,000 293,000		293,000			1	0.00 19,695.46 9,847.73
9	126 42	100X100 2S-F-S-1AG .2296 AC	2	85 WOODSIDE AVE.	R1 / 39	122,000 178,000 300,000		300,000			1	0.00 20,166.00 10,083.00
10	126 43	99X102 1S-F-S-2AG .2318 AC	2	93 WOODSIDE AVE.	R1 / 39	125,000 155,000 280,000		280,000			1	0.00 18,821.60 9,410.80
11	126 44	99X105 2S-F-S-1AG .2386 AC	2	101 WOODSIDE AVE.	R1 / 39	123,900 56,100 180,000		180,000			1	0.00 12,099.60 6,049.80
12	126 45	99X105 2S-F-S-1AG .2386 AC	2	109 WOODSIDE AVE.	R1 / 39	123,900 146,100 270,000		270,000			1	0.00 18,149.40 9,074.70
13	126 46	99X105 2S-F-S-1AG .2386 AC	2	117 WOODSIDE AVE.	R1 / 39	123,900 76,100 200,000		200,000			1	0.00 13,444.00 6,722.00
14	126 61	131X100 2S-F-S-1AG .3007 AC	2	3 LEXINGTON DR.	R1 / 39	134,000 81,000 215,000		215,000			1	0.00 14,452.30 7,226.15
Page Totals						1,798,000 1,599,000	0	3,397,000				Block: 126 Lot: 61

1	2	3		4		5	6	7	8	9	10	11
Line	Block No Lot No. Qualification Account #	Land Dimensions Building Description Additional Lots Acreage	Prop Class	Owner's Name Address City State Property Location	Billing Code Zip Code Zoning/Tax Map Pg	Value	Exemptions Code Amount	Net Taxable Value	Deductions Code No Owners	Special Tax Codes	Num Units	Deduction Amt 2023 Tax 2024 1st
						Land Improvemnt Total						
1	126 62	100X100 2S-F-S-1AG .2296 AC	2	11 LEXINGTON DR.	R1 / 39	122,000 140,200 262,200		262,200			1	0.00 17,625.08 8,812.54
2	126 63 1244SQFT	100X100,33X162 2S-F-L-1AG 63.01 .2296 AC	2	21 LEXINGTON DR.	R1 / 39	114,100 118,700 232,800		232,800			1	0.00 15,648.82 7,824.41
3	126 64	100X228 2S-F-S-2AG 64.01 .5234 AC	2	29 LEXINGTON DR.	R1 / 39	114,000 201,000 315,000		315,000			1	0.00 21,174.30 10,587.15
4	126 65	100X176 2S-F-S-1AG 65.01 .4040 AC	2	37 LEXINGTON DR.	R1 / 39	135,000 90,000 225,000		225,000			1	0.00 15,124.50 7,562.25
5	126 66	100X128 2S-F-S-1AG 66.01 .2938 AC	2	45 LEXINGTON DR.	R1 / 39	136,000 96,000 232,000		232,000			1	0.00 15,595.04 7,797.52
6	126 67	91X109 AVG 2S-F-S-1AG .2277 AC	2	51 LEXINGTON DR.	R1 / 39	98,600 98,400 197,000		197,000			1	0.00 13,242.34 6,621.17
7	126 68	91X110 2S-F-S-1AG .2298 AC	2	59 LEXINGTON DR.	R1 / 39	98,600 106,800 205,400		205,400			1	0.00 13,806.99 6,903.50
8	126 69	92X108 2S-F-S-2AG .2281 AC	2	67 LEXINGTON DR.	R1 / 39	122,400 107,600 230,000		230,000			1	0.00 15,460.60 7,730.30
9	126 70	107X90 2S-F-S-1AG .2211 AC	2	73 LEXINGTON DR.	R1 / 39	119,500 130,500 250,000		250,000			1	0.00 16,805.00 8,402.50
10	126 71	97X127 2S-F-S-1AG .2828 AC	2	77 LEXINGTON DR.	R1 / 39	108,000 152,000 260,000		260,000			1	0.00 17,477.20 8,738.60
11	126 72 1592SQFT	88X113 2S-F-S-1AG .2283 AC	2	79 LEXINGTON DR.	R1 / 39	123,200 96,800 220,000		220,000			1	0.00 14,788.40 7,394.20
12	126 73	96X115 2S-F-S-1AG POOL .2534 AC	2	72 LEXINGTON DR.	R1 / 39	127,600 107,600 235,200		235,200			1	0.00 15,810.14 7,905.07
13	126 74	75X175 2S-F-S-1AG .3013 AC	2	66 LEXINGTON DR.	R1 / 39	124,000 176,000 300,000		300,000			1	0.00 20,166.00 10,083.00
14	126 75	88X110 2S-1AG 1832 SF .2222 AC	2	60 LEXINGTON DR.	R1 / 39	99,000 99,000 198,000		198,000			1	0.00 13,309.56 6,654.78
Page Totals						1,642,000 1,720,600	0	3,362,600				Block: 126 Lot: 75

1	2	3	4	5	6	7	8	9	10	11		
Line	Block No Lot No. Qualification Account #	Land Dimensions Building Description Additional Lots Acreage	Prop Class	Owner's Name Address City State Property Location	Billing Code Zip Code Zoning/Tax Map Pg	Value	Exemptions Code Amount	Net Taxable Value	Deductions Code No Owners	Special Tax Codes	Num Units	Deduction Amt 2023 Tax 2024 1st
						Land Improvemnt Total						
1	126 76	87X118 2S-F-S-1AG .2357 AC	2	8 CONCORD AVE.	R1 / 39	121,700 101,300 223,000		223,000			1	0.00 14,990.06 7,495.03
2	126 77	87X116 2SFS1AG 2556SF .2317 AC	2	14 CONCORD AVE.	R1 / 39	124,000 130,000 254,000		254,000			1	0.00 17,073.88 8,536.94
3	126 78	98X103 2S-F-S-2G .2317 AC	2	22 CONCORD AVE.	R1 / 39	122,300 152,700 275,000		275,000			1	0.00 18,485.50 9,242.75
4	126 79	114X89 AVG 2S-F-S-2AG .2329 AC	2	30 CONCORD AVE.	R1 / 39	97,600 124,000 221,600		221,600			1	0.00 14,895.95 7,447.98
5	126 82	78X132 2S-F-L-1AG .2364 AC	2	57 BEACON HILL DR.	R1 / 39	103,000 105,000 208,000		208,000			1	0.00 13,981.76 6,990.88
6	126 83	80X125 2S-F-S-2AG .2296 AC	2	63 BEACON HILL DR.	R1 / 39	126,000 140,000 266,000		266,000			1	0.00 17,880.52 8,940.26
7	126 84	89X122 2S-F-S-1AG 85.02 .2493 AC	2	69 BEACON HILL DR.	R1 / 39	102,600 99,100 201,700		201,700			1	0.00 13,558.27 6,779.14
8	126 85.01	83X118 2S AL L BIG .2248 AC	2	75 BEACON HILL DR.	R1 / 39	126,000 271,500 397,500		397,500			1	0.00 26,719.95 13,359.98
9	126 86	84X114 2S-F-S-1AG .2198 AC	2	81 BEACON HILL DR.	R1 / 39	98,200 122,000 220,200		220,200			1	0.00 14,801.84 7,400.92
10	126 87	74X119 2SFS1AG 2560 SF .2022 AC	2	87 BEACON HILL DR.	R1 / 39	100,000 165,000 265,000		265,000			1	0.00 17,813.30 8,906.65
11	126 88	78X125 2S-F-S-2AG .2238 AC	2	93 BEACON HILL DR.	R1 / 39	100,000 92,100 192,100		192,100			1	0.00 12,912.96 6,456.48
12	126 89	82X118 AVG 2S-F-S-2AG .2221 AC	2	99 BEACON HILL DR.	R1 / 39	99,000 148,000 247,000		247,000			1	0.00 16,603.34 8,301.67
13	126 90	89X118 2S-F-S-1AG .2411 AC	2	105 BEACON HILL DR.	R1 / 39	102,000 110,000 212,000		212,000			1	0.00 14,250.64 7,125.32
14	126 91	80X128 2S-F-CL 3920 SF .2351 AC	2	111 BEACON HILL DR.	R1 / 39	150,000 202,000 352,000		352,000			1	0.00 23,661.44 11,830.72
Page Totals						1,572,400 1,962,700	0	3,535,100				Block: 126 Lot: 91

1	2	3	4	5	6	7	8	9	10	11		
Line	Block No Lot No. Qualification Account #	Land Dimensions Building Description Additional Lots Acreage	Prop Class	Owner's Name Address City State Property Location	Billing Code Zip Code Zoning/Tax Map Pg	Value	Exemptions Code Amount	Net Taxable Value	Deductions Code No Owners	Special Tax Codes	Num Units	Deduction Amt 2023 Tax 2024 1st
						Land Improvemnt Total						
1	126 92	75X137 2S-F-S-1AG .2359 AC	2	117 BEACON HILL DR.	R1 / 39	103,000 112,000 215,000		215,000			1	0.00 14,452.30 7,226.15
2	126 93	75X137 2S-F-S-1AG .2359 AC	2	123 BEACON HILL DR.	R1 / 39	103,000 92,000 195,000		195,000			1	0.00 13,107.90 6,553.95
3	126 94	96X108 2S-F-S-1AG .2380 AC	2	129 BEACON HILL DR.	R1 / 39	99,200 89,900 189,100		189,100			1	0.00 12,711.30 6,355.65
4	126 95	70X112 2S-F-S-1AG .1800 AC	2	135 BEACON HILL DR.	R1 / 39	97,000 97,000 194,000		194,000	V1 1		1	250.00 12,790.68 6,395.34
5	126 96	96X126 2S-F-S-1AG .2777 AC	2	140 BEACON HILL DR.	R1 / 39	106,000 95,000 201,000		201,000			1	0.00 13,511.22 6,755.61
6	126 97.01	102X98 2S-F-S-1AG .2295 AC	2	130 BEACON HILL DR.	R1 / 39	98,000 92,000 190,000		190,000			1	0.00 12,771.80 6,385.90
7	126 98.01	112X138 2S-F-S .3548 AC	2	120 BEACON HILL DR.	R1 / 39	140,000 110,000 250,000		250,000			1	0.00 16,805.00 8,402.50
8	126 110	75X134 2S-F-S-1AG .2307 AC	2	204 GROVE AVE.	R1 / 39	129,200 70,800 200,000		200,000			1	0.00 13,444.00 6,722.00
9	126 111	83X130 PARSONAGE .2477 AC	15D	196 GROVE AVE	/	130,000 130,000 260,000		*Exempt*			1	0.00 0.00 0.00
10	126 112	81X148 2S-F-L-1AG .2752 AC	2	4 BROCKTON CT.	R1 / 39	108,000 110,000 218,000		218,000			1	0.00 14,653.96 7,326.98
11	126 113	75X135 2S-F-S-1AG .2324 AC	2	10 BROCKTON CT.	R1 / 39	127,100 103,900 231,000		231,000			1	0.00 15,527.82 7,763.91
12	126 114	86X131 2S-F-S-1AG .2586 AC	2	16 BROCKTON CT.	R1 / 39	107,300 94,700 202,000		202,000			1	0.00 13,578.44 6,789.22
13	126 115	98X174 2S-F-S-1AG .3915 AC	2	22 BROCKTON CT.	R1 / 39	107,000 93,000 200,000		200,000			1	0.00 13,444.00 6,722.00
14	126 116	84X142 2S-F-L-1AG .2738 AC	2	28 BROCKTON CT.	R1 / M39	120,300 107,500 227,800		227,800			1	0.00 15,312.72 7,656.36
Page Totals				V1 250		1,445,100 1,267,800	0	2,712,900				Block: 126 Lot: 116

1	2	3	4	5	6	7	8	9	10	11		
Line	Block No Lot No. Qualification Account #	Land Dimensions Building Description Additional Lots Acreage	Prop Class	Owner's Name Address City State Property Location	Billing Code Zip Code Zoning/Tax Map Pg	Value	Exemptions Code Amount	Net Taxable Value	Deductions Code No Owners	Special Tax Codes	Num Units	Deduction Amt 2023 Tax 2024 1st
						Land Improvemnt Total						
1	126 117	75X148 2S-F-L-1AG .2548 AC	2	34 BROCKTON CT.	R1 / 39	131,600 123,400 255,000		255,000			1	0.00 17,141.10 8,570.55
2	126 118	75X145 2S-F-S-1AG .2497 AC	2	40 BROCKTON CT.	R1 / 39	104,400 105,600 210,000		210,000			1	0.00 13,866.20 6,933.10
3	126 119	81X140 AVG 2S-F-L-2A 2344 .2603 AC	2	46 BROCKTON CT.	R1 / 39	106,000 119,000 225,000		225,000			1	0.00 15,124.50 7,562.25
4	126 120	96X166 2SFS1AG .3658 AC	2	52 BROCKTON CT.	R1 / 39	130,000 95,000 225,000		225,000			1	0.00 15,124.50 7,562.25
5	126 121	79X133 2S-F-S-1AG .2412 AC	2	60 BROCKTON CT.	R1 / 39	129,000 121,000 250,000		250,000			1	0.00 16,805.00 8,402.50
6	126 122	92X149 2S-F-S-1AG .3147 AC	2	270 HIGHLAND AVE.	R1 / 39	105,700 141,600 247,300		247,300			1	0.00 16,085.75 8,042.88
7	126 123	87X123 2S-F-S-2AG .2457 AC	2	262 HIGHLAND AVE.	R1 / 39	100,000 270,000 370,000		370,000			1	0.00 24,871.40 12,435.70
8	126 124	100X102 2S-F-S-2AG .2342 AC	2	254 HIGHLAND AVE.	R1 / 39	125,000 100,000 225,000		225,000			1	0.00 15,124.50 7,562.25
9	126 125	73X143 2S-F-S-1AG .2396 AC	2	238 HIGHLAND AVE.	R1 / 39	101,600 83,500 185,100		185,100			1	0.00 12,442.42 6,221.21
10	126 126	76X130 2S-F-S-1AG .2268 AC	2	232 HIGHLAND AVE.	R1 / 39	102,000 88,000 190,000		190,000			1	0.00 12,771.80 6,385.90
11	126 127	112X103 2S-F-S-1AG .2648 AC	2	174 GROVE AVE.	R1 / 39	87,800 100,400 188,200		188,200			1	0.00 12,650.80 6,325.40
12	126 128	80X129 2S-F-S .2369 AC	2	166 GROVE AVE.	R1 / 39	128,100 96,900 225,000		225,000			1	0.00 15,124.50 7,562.25
13	126 129	79X147 2S-F-S-1AG .2666 AC	2	160 GROVE AVE.	R1 / 39	95,200 78,900 174,100		174,100			1	0.00 11,703.00 5,851.50
14	126 130	13AC GREEN ACRES 13.0000 AC	15C	GROVE AVE	/	995,000 0 995,000		*Exempt*			1	0.00 0.00 0.00
Page Totals						1,446,400 1,523,300	0	2,969,700				Block: 126 Lot: 130

1	2	3		4		5	6	7	8	9	10	11
Line	Block No Lot No. Qualification Account #	Land Dimensions Building Description Additional Lots Acreage	Prop Class	Owner's Name Address City State Property Location	Billing Code Zip Code Zoning/Tax Map Pg	Value	Exemptions Code Amount	Net Taxable Value	Deductions Code No Owners	Special Tax Codes	Num Units	Deduction Amt 2023 Tax 2024 1st
						Land Improvemnt Total						
1	126.01 1	112X112 2S-F-S-1AG .2880 AC	2	46 LEXINGTON DR.	R1 / 39	109,300 91,600 200,900		200,900			1	0.00 13,504.50 6,752.25
2	126.01 2	152X67 2S-F-L-3UG .2338 AC	2	38 LEXINGTON DR.	R1 / 39	102,000 114,500 216,500		216,500			1	0.00 14,553.13 7,276.57
3	126.01 3	75X161 AVG 2S-1G 2132 SF .2772 AC	2	32 LEXINGTON DR.	R1 / 39	98,000 102,000 200,000		200,000			1	0.00 13,444.00 6,722.00
4	126.01 4	97X120 2S-F-S-1AG .2672 AC	2	33 CONCORD AVE.	R1 / 39	117,400 107,600 225,000		225,000			1	0.00 15,124.50 7,562.25
5	126.01 5	103X102 2S-F-S-2AG .2412 AC	2	41 CONCORD AVE.	R1 / 39	99,400 124,600 224,000		224,000	V1 2		1	250.00 14,807.28 7,403.64
6	126.01 6	115X95 AVG 2S-F-S-1AG .2508 AC	2	53 CONCORD AVE.	R1 / 39	101,000 110,000 211,000		211,000			1	0.00 14,183.42 7,091.71
7	126.01 7	96X95 2S-F-S-1AG .2094 AC	2	8 LEXINGTON DR.	R1 / 39	95,000 115,000 210,000		210,000			1	0.00 14,116.20 7,058.10
8	126.01 8	105X95 2S-F-S-1AG .2290 AC	2	16 LEXINGTON DR.	R1 / 39	100,000 120,000 220,000		220,000			1	0.00 14,788.40 7,394.20
9	126.01 9	110X91 2S-F-S-1AG .2298 AC	2	26 LEXINGTON DR.	R1 / 39	96,500 113,500 210,000		210,000			1	0.00 14,116.20 7,058.10
10	126.02 4	3.5AC CHURCH 7 3.5000 AC	15D	225 MIDDLESEX AVE	/	900,000 995,000 1,895,000		*Exempt*			1	0.00 0.00 0.00
11	126.02 10	80X133 2S-F-S .2443 AC	2	253 MIDDLESEX AVE.	R1 / 39	70,000 40,000 110,000		110,000			1	0.00 7,394.20 3,697.10
12	126.02 11	75X140 2S-F-S .2410 AC	15D	245 MIDDLESEX AVE.	R1 / 39	116,400 83,600 200,000		*Exempt*			1	0.00 0.00 0.00
13	126.02 12	75X147 1.5FG .2531 AC	15D	239 MIDDLESEX AVE	/	131,600 68,400 200,000		*Exempt*			1	0.00 0.00 0.00
14	126.02 13	94 X 146 PARSONAGE .3151 AC	15D	34 WOODSIDE AVE	/	140,000 80,000 220,000		*Exempt*			1	0.00 0.00 0.00
Page Totals				V1 250		988,600 1,038,800	0	2,027,400				Block: 126.02 Lot: 13

1	2	3		4		5	6	7	8	9	10	11
Line	Block No Lot No. Qualification Account #	Land Dimensions Building Description Additional Lots Acreage	Prop Class	Owner's Name Address City State Property Location	Billing Code Zip Code Zoning/Tax Map Pg	<u>Value</u>	Exemptions Code Amount	Net Taxable Value	Deductions Code No Owners	Special Tax Codes	Num Units	Deduction Amt 2023 Tax 2024 1st
						Land Improvemnt Total						
1	126.02 14	75X141 2S-F-S-1AG .2428 AC	2	28 WOODSIDE AVE	R1 / 39	105,000 150,000 255,000		255,000			1	0.00 17,141.10 8,570.55
2	126.02 15	80X134 2S-F-S-1AG .2461 AC	2	20 WOODSIDE AVE.	R1 / 39	103,400 114,600 218,000		218,000			1	0.00 14,653.96 7,326.98
3	126.02 16	92X121 2S-F-L-2AG .2556 AC	2	12 WOODSIDE AVE.	R1 / 39	98,000 217,000 315,000		315,000			1	0.00 21,174.30 10,587.15
4	126.02 17	119X137 2S-F-L-2UG .3743 AC	2	280 GROVE AVE.	R1 / 39	133,000 203,100 336,100		336,100			1	0.00 22,592.64 11,296.32
5	126.02 18	105X109 2S-F-L .2627 AC	2	290 GROVE AVE.	R1 / 39	95,000 155,000 250,000		250,000			1	0.00 16,805.00 8,402.50
6	126.02 19	75X132 2S-F-L-2AG .2273 AC	2	265 MIDDLESEX AVE.	R1 / 39	92,000 138,000 230,000		230,000			1	0.00 15,460.60 7,730.30
7	126.03 29	104X103 2S-F-1G .2459 AC	2	52 BEACON HILL DR.	R1 / 39	112,000 142,000 254,000		254,000			1	0.00 17,073.88 8,536.94
8	126.03 30	75X133 2S-1AG 1830 SF .2290 AC	2	46 BEACON HILL DR.	R1 / 39	102,000 102,000 204,000		204,000			1	0.00 13,712.88 6,856.44
9	126.03 31	75X133 2S-F-S .2290 AC	2	40 BEACON HILL DR.	R1 / 39	102,000 110,000 212,000		212,000			1	0.00 14,250.64 7,125.32
10	126.03 32 1592SQFT	75X133 2S-F-S-1AG .2290 AC	2	34 BEACON HILL DR.	R1 / 39	101,700 92,800 194,500		194,500			1	0.00 13,074.29 6,537.15
11	126.03 33	75X133 2S-F-S-1AG .2290 AC	2	28 BEACON HILL DR.	R1 / 39	102,000 158,000 260,000		260,000			1	0.00 17,477.20 8,738.60
12	126.03 34	75X133 2S-F-S .2290 AC	2	22 BEACON HILL DR.	R1 / 39	102,000 168,000 270,000		270,000			1	0.00 18,149.40 9,074.70
13	126.03 35	75X133 2S-F-S-1AG .2290 AC	2	16 BEACON HILL DR.	R1 / 39	105,000 131,000 236,000		236,000			1	0.00 15,863.92 7,931.96
14	126.03 36	75X133 2S-F-S-1AG .2290 AC	2	10 BEACON HILL DR.	R1 / 39	125,000 120,000 245,000		245,000			1	0.00 16,468.90 8,234.45
Page Totals						1,478,100 2,001,500	0	3,479,600				Block: 126.03 Lot: 36

1	2	3	4	5	6	7	8	9	10	11		
Line	Block No Lot No. Qualification Account #	Land Dimensions Building Description Additional Lots Acreage	Prop Class	Owner's Name Address City State Property Location	Billing Code Zip Code Zoning/Tax Map Pg	Value	Exemptions Code Amount	Net Taxable Value	Deductions Code No Owners	Special Tax Codes	Num Units	Deduction Amt 2023 Tax 2024 1st
						Land Improvemnt Total						
1	126.03 37	78X133 2S-F-S-1AG .2382 AC	2	4 BEACON HILL DR.	R1 / 39	102,700 94,000 196,700		196,700			1	0.00 13,222.17 6,611.09
2	126.03 54	64X140 2S-F-L-1AG .2057 AC	2	42 CONCORD AVE.	R1 / 39	89,800 93,000 182,800		182,800			1	0.00 12,287.82 6,143.91
3	126.03 55	100X158 2S-F-S-1AG .3627 AC	2	50 CONCORD AVE.	/ 39	116,000 120,900 236,900		236,900			1	0.00 15,924.42 7,962.21
4	126.03 56	91X125IRREG 2S-F-S-1AG .0000 AC	2	54 CONCORD AVE.	R1 / 39	93,000 92,000 185,000		185,000			1	0.00 12,435.70 6,217.85
5	126.03 57	91X108 2SFS1AG 1837SF .2256 AC	2	60 CONCORD AVE.	R1 / 39	98,000 107,000 205,000		205,000			1	0.00 13,780.10 6,890.05
6	126.03 58	92X109 2S-F-S-1AG .2302 AC	2	68 CONCORD AVE.	/ 39	99,000 95,000 194,000		194,000			1	0.00 13,040.68 6,520.34
7	126.03 59	100X108 2S-F-S-1AG .2479 AC	2	74 CONCORD AVE.	R1 / 39	100,400 122,100 222,500		222,500			1	0.00 14,956.45 7,478.23
8	126.03 60	101X88 2S-F1AG 2488 SF .2040 AC	2	82 CONCORD AVE.	/ 39	126,000 100,000 226,000		226,000			1	0.00 15,191.72 7,595.86
9	126.03 80	75X135 2S-F-S-1AG .2324 AC	2	69 WOODSIDE AVE.	R1 / 39	102,000 123,000 225,000		225,000			1	0.00 15,124.50 7,562.25
10	126.03 81	75X135 2S-F-S-1AG .2324 AC	2	77 WOODSIDE AVE.	R1 / 39	110,000 90,000 200,000		200,000			1	0.00 13,444.00 6,722.00
11	126.03 82	134X105 2SFS1AG 1222SF .3230 AC	2	61 WOODSIDE AVE.	R1 / 39	110,000 150,000 260,000		260,000			1	0.00 17,477.20 8,738.60
12	126.03 99	106X110 2S-F-S-1AG .2677 AC	2	90 CONCORD AVE.	R1 / 39	103,300 148,400 251,700		251,700			1	0.00 16,919.27 8,459.64
13	126.03 100	102X110 AVG 2S-F-1G .2576 AC	2	108 BEACON HILL DR.	R1 / 39	102,000 213,000 315,000		315,000			1	0.00 21,174.30 10,587.15
14	126.03 101	113X118 2S-F-S-1AG .3061 AC	2	96 BEACON HILL DR.	R1 / 39	110,000 190,000 300,000		300,000			1	0.00 20,166.00 10,083.00
Page Totals						1,462,200 1,738,400	0	3,200,600				Block: 126.03 Lot: 101

1	2	3		4		5	6	7	8	9	10	11
Line	Block No Lot No. Qualification Account #	Land Dimensions Building Description Additional Lots Acreage	Prop Class	Owner's Name Address City State Property Location	Billing Code Zip Code Zoning/Tax Map Pg	Value	Exemptions Code Amount	Net Taxable Value	Deductions Code No Owners	Special Tax Codes	Num Units	Deduction Amt 2023 Tax 2024 1st
						Land Improvemnt Total						
1	126.03 102 2393SQFT	95X115 2S-F-S-1AG .2508 AC	2	78 BEACON HILL DR.	R1 / 39	102,000 110,000 212,000		212,000			1	0.00 14,250.64 7,125.32
2	126.03 103 2393SQFT	75X135 2S-F-S-1AG .2324 AC	2	64 BEACON HILL DR.	R1 / 39	102,400 91,100 193,500		193,500			1	0.00 13,007.07 6,503.54
3	126.03 104 1850SQFT	75X137 2S-F-S-1AG .2359 AC	2	58 BEACON HILL DR.	R1 / 39	103,000 97,000 200,000		200,000			1	0.00 13,444.00 6,722.00
4	126.04 1 1850SQFT	95X108 2S-F-S-1AG .2355 AC	2	61 BROCKTON CT.	R1 / 39	100,000 111,000 211,000		211,000			1	0.00 14,183.42 7,091.71
5	126.04 2 1850SQFT	76X160 2S-F-S-1AG .2792 AC	2	15 BROCKTON CT.	R1 / 39	107,400 85,200 192,600		192,600			1	0.00 12,946.57 6,473.29
6	126.04 3 1850SQFT	75X182 2S-F-S-1AG .3134 AC	2	9 BROCKTON CT.	R1 / 39	111,000 119,000 230,000		230,000			1	0.00 15,460.60 7,730.30
7	126.05 18 1850SQFT	90X205 AVG 2S-F-L-2AG .4236 AC	2	386 WAKEFIELD DR.	R1 / 40	124,200 100,800 225,000		225,000			1	0.00 15,124.50 7,562.25
8	126.05 19 1850SQFT	60X209 2S-F-S-2AG .2879 AC	2	392 WAKEFIELD DR.	R1 / 40	105,000 105,000 210,000		210,000			1	0.00 14,116.20 7,058.10
9	126.05 20 1850SQFT	111X120 AVG 2S-F-S-2AG .3058 AC	2	398 WAKEFIELD DR.	R1 / 40	94,000 116,000 210,000		210,000			1	0.00 14,116.20 7,058.10
10	126.05 21 1850SQFT	108X110 2S-F-L-2AG .2727 AC	2	404 WAKEFIELD DR.	R1 / 40	90,000 114,000 204,000		204,000			1	0.00 13,712.88 6,856.44
11	126.05 22 1850SQFT	79X170 2S-F-L-2AG .3083 AC	2	3 LEE CT.	R1 / 40	95,000 119,000 214,000		214,000			1	0.00 14,385.08 7,192.54
12	126.05 23 1850SQFT	50X179 2S-F-S-1AG .2055 AC	2	5 LEE CT.	R1 / 40	87,000 83,000 170,000		170,000			1	0.00 11,427.40 5,713.70
13	126.05 24 1850SQFT	50X138 AVG 2S-F-S-1AG .1584 AC	2	7 LEE CT.	R1 / 40	91,800 82,500 174,300		174,300			1	0.00 11,716.45 5,858.23
14	126.05 25 1850SQFT	79X130 AVG 2S-F-S-1AG .2358 AC	2	9 LEE CT.	R1 / 40	87,400 177,800 265,200		265,200			1	0.00 17,826.74 8,913.37
Page Totals						1,400,200 1,511,400	0	2,911,600				Block: 126.05 Lot: 25

1	2	3		4		5	6	7	8	9	10	11
Line	Block No Lot No. Qualification Account #	Land Dimensions Building Description Additional Lots Acreage	Prop Class	Owner's Name Address City State Property Location	Billing Code Zip Code Zoning/Tax Map Pg	Value	Exemptions Code Amount	Net Taxable Value	Deductions Code No Owners	Special Tax Codes	Num Units	Deduction Amt 2023 Tax 2024 1st
						Land Improvemnt Total						
1	126.05 26	126X115 2S-F-L-2AG .3326 AC	2	420 WAKEFIELD DR.	R1 / 40	96,000 124,000 220,000		220,000	V1 1		1	250.00 14,538.40 7,269.20
2	126.05 27	102X115 2S-F-S-1AG .2693 AC	2	428 WAKEFIELD DR.	R1 / 40	90,000 122,000 212,000		212,000			1	0.00 14,250.64 7,125.32
3	126.05 28	77X151 2S-F-S-1AG .2669 AC	2	436 WAKEFIELD DR.	R1 / 40	114,000 87,000 201,000		201,000			1	0.00 13,511.22 6,755.61
4	126.05 29	75X214 2S-F-S-1AG .3685 AC	2	442 WAKEFIELD DR.	R1 / 40	100,000 105,000 205,000		205,000			1	0.00 13,780.10 6,890.05
5	126.05 30	85X205 1S-F-R-1AG .4000 AC	2	448 WAKEFIELD DR.	/	101,000 103,000 204,000		204,000			1	0.00 13,712.88 6,856.44
6	126.05 31	83X145 2S-F-S-1AG .2763 AC	2	456 WAKEFIELD DR.	R1 / 40	92,000 86,000 178,000		178,000			1	0.00 11,965.16 5,982.58
7	126.05 32	89X125 2S-F-S-1AG .2554 AC	2	462 WAKEFIELD DR.	R1 / 40	90,000 110,000 200,000		200,000			1	0.00 13,444.00 6,722.00
8	126.05 33	84X120 1S-F-R-1AG .2314 AC	2	468 WAKEFIELD DR.	R1 / 40	95,000 85,000 180,000		180,000			1	0.00 12,099.60 6,049.80
9	126.05 34	83X138 2S-F-S-1AG .2629 AC	2	474 WAKEFIELD DR.	R1 / 40	90,100 99,400 189,500		189,500			1	0.00 12,738.19 6,369.10
10	126.05 35	88X180 2S-F-S-1AG .3636 AC	2	480 WAKEFIELD DR.	R1 / 40	123,400 101,600 225,000		225,000			1	0.00 15,124.50 7,562.25
11	126.05 36	100X300 AVG 1S-F-RR-2AG .6887 AC	2	486 WAKEFIELD DR.	R1 / 40	110,000 96,200 206,200		206,200			1	0.00 13,860.76 6,930.38
12	126.05 37	100X315 2S-F-S-1AG .7231 AC	2	492 WAKEFIELD DR.	R1 / 40	111,000 164,000 275,000		275,000			1	0.00 18,485.50 9,242.75
13	126.05 38	97X250 2S-F-L-2AG .5567 AC	2	498 WAKEFIELD DR.	R1 / 40	135,000 125,000 260,000		260,000			1	0.00 17,477.20 8,738.60
14	126.05 39	87X170 2S-F-L-2AG .3395 AC	2	504 WAKEFIELD DR.	R1 / 40	96,800 138,300 235,100		235,100			1	0.00 15,803.42 7,901.71
Page Totals				V1 250		1,444,300 1,546,500	0	2,990,800	Block: 126.05 Lot: 39			

1	2	3		4		5	6	7	8	9	10	11
Line	Block No Lot No. Qualification Account #	Land Dimensions Building Description Additional Lots Acreage	Prop Class	Owner's Name Address City State Property Location	Billing Code Zip Code Zoning/Tax Map Pg	Value	Exemptions Code Amount	Net Taxable Value	Deductions Code No Owners	Special Tax Codes	Num Units	Deduction Amt 2023 Tax 2024 1st
						Land Improvemnt Total						
1	126.05 40	74X147 AVG 2S-F-S-1AG .2497 AC	2	510 WAKEFIELD DR.	R1 / 40	90,500 113,500 204,000		204,000			1	0.00 13,712.88 6,856.44
2	126.05 41	76X142 2S-F-S-1AG .2478 AC	2	516 WAKEFIELD DR.	R1 / 40	89,000 134,000 223,000		223,000			1	0.00 14,990.06 7,495.03
3	126.05 42	76X142 2S-F-L-2AG .2478 AC	2	522 WAKEFIELD DR.	R1 / 40	90,000 135,000 225,000		225,000			1	0.00 15,124.50 7,562.25
4	126.05 43	76X142 2S-F-L-2AG .2478 AC	2	528 WAKEFIELD DR.	R1 / 40	111,000 110,000 221,000		221,000			1	0.00 14,855.62 7,427.81
5	126.05 44	76X142 2S-F-L-2AG .2478 AC	2	534 WAKEFIELD DR.	R1 / 40	90,000 120,000 210,000		210,000			1	0.00 14,116.20 7,058.10
6	126.05 45	76X142 2S-F-S-1AG .2478 AC	2	540 WAKEFIELD DR.	R1 / 40	110,600 114,400 225,000		225,000			1	0.00 15,124.50 7,562.25
7	126.05 46 2694SQFT	85X142 AVG 2S-F-L-2AG .2771 AC	2	546 WAKEFIELD DR.	/	100,000 165,000 265,000		265,000			1	0.00 17,813.30 8,906.65
8	126.05 47	105X171 2S-F-S-2AG .4122 AC	2	552 WAKEFIELD DR.	/	96,000 111,000 207,000		207,000			1	0.00 13,914.54 6,957.27
9	126.05 48	133X159 AVG 2S-F-S-1AG .4855 AC	2	560 WAKEFIELD DR.	R1 / 40	87,000 97,000 184,000		184,000			1	0.00 12,368.48 6,184.24
10	126.07 1	96X112 AVG 2S-F-L-2AG .2468 AC	2	125 WOODSIDE AVE.	R1 / 40	102,000 113,000 215,000		215,000			1	0.00 14,452.30 7,226.15
11	126.07 2	83X150 2S-F-S-1AG .2858 AC	2	133 WOODSIDE AVE.	R1 / 40	104,000 106,000 210,000		210,000			1	0.00 14,116.20 7,058.10
12	126.07 3	87X150 AVG 2S-F-L-2AG .2996 AC	2	545 WAKEFIELD DR.	R1 / 40	104,100 129,500 233,600		233,600			1	0.00 15,702.59 7,851.30
13	126.07 4	85X115 2S-F-L-2AG .2244 AC	2	539 WAKEFIELD DR.	R1 / 40	100,000 157,000 257,000		257,000			1	0.00 17,275.54 8,637.77
14	126.07 5	75X162 AVG 2S-F-L-2AG .2789 AC	2	533 WAKEFIELD DR.	R1 / 40	107,100 136,600 243,700		243,700			1	0.00 16,381.51 8,190.76
Page Totals						1,381,300 1,742,000	0	3,123,300				Block: 126.07 Lot: 5

1	2	3		4		5	6	7	8	9	10	11
Line	Block No Lot No. Qualification Account #	Land Dimensions Building Description Additional Lots Acreage	Prop Class	Owner's Name Address City State Property Location	Billing Code Zip Code Zoning/Tax Map Pg	Value	Exemptions Code Amount	Net Taxable Value	Deductions Code No Owners	Special Tax Codes	Num Units	Deduction Amt 2023 Tax 2024 1st
						Land Improvemnt Total						
1	126.07 6	75X179 AVG 2S-F-S-1AG .3082 AC	2	527 WAKEFIELD DR.	R1 / 40	105,200 106,800 212,000		212,000			1	0.00 14,250.64 7,125.32
2	126.07 7	75X135 AVG 2S-F-L-2AG .2324 AC	2	521 WAKEFIELD DR.	R1 / 40	102,000 155,000 257,000		257,000			1	0.00 17,275.54 8,637.77
3	126.07 8	80X125 2S-F-L-2AG .2296 AC	2	513 WAKEFIELD DR.	R1 / 40	101,000 139,000 240,000		240,000			1	0.00 16,132.80 8,066.40
4	126.07 9	109X140 2S-F-L-2AG .3503 AC	2	505 WAKEFIELD DR.	R1 / 40	100,000 175,000 275,000		275,000			1	0.00 18,485.50 9,242.75
5	126.07 10	120X140 IRRG 1S-F-RR-2AG .0000 AC	2	493 WAKEFIELD DR.	/	99,000 99,000 198,000		198,000			1	0.00 13,309.56 6,654.78
6	126.07 11	92X130 AVG 2S-F-L-2AG .2746 AC	2	481 WAKEFIELD DR.	R1 / 40	106,500 112,900 219,400		219,400			1	0.00 14,748.07 7,374.04
7	126.07 12	83X130 AVG 2S-F-L-2AG .2477 AC	2	469 WAKEFIELD DR.	R1 / 40	104,000 130,000 234,000		234,000			1	0.00 15,729.48 7,864.74
8	126.07 13	130X110 AVG 2S-F-S-2AG .3283 AC	2	455 WAKEFIELD DR.	R1 / 40	111,000 105,000 216,000		216,000			1	0.00 14,519.52 7,259.76
9	126.07 14	64X129 AVG 2S-F-S-2AG .1895 AC	2	9 IVY CT.	R1 / 40	113,000 157,000 270,000		270,000			1	0.00 18,149.40 9,074.70
10	126.07 15	94X135 AVG 2S-F-L-2AG .2913 AC	2	7 IVY CT.	R1 / 40	110,000 170,000 280,000		280,000			1	0.00 18,821.60 9,410.80
11	126.07 16	75X138 AVG 1S-F-RR .2376 AC	2	5 IVY CT.	R1 / 40	103,000 132,000 235,000		235,000			1	0.00 15,796.70 7,898.35
12	126.07 17	75X130 AVG 2S-F-L-2AG .2238 AC	2	3 IVY CT.	R1 / 40	102,500 145,700 248,200		248,200			1	0.00 16,684.01 8,342.01
13	126.07 18	127X101 AVG 2S-F-L-2AG .2945 AC	2	441 WAKEFIELD DR.	R1 / 40	107,000 157,000 264,000		264,000			1	0.00 17,746.08 8,873.04
14	126.07 19	95X196 AVG 2S-F-L-2AG .4275 AC	2	435 WAKEFIELD DR.	R1 / 40	146,000 116,000 262,000		262,000			1	0.00 17,611.64 8,805.82
Page Totals						1,510,200 1,900,400	0	3,410,600				Block: 126.07 Lot: 19

1	2	3		4		5	6	7	8	9	10	11
Line	Block No Lot No. Qualification Account #	Land Dimensions Building Description Additional Lots Acreage	Prop Class	Owner's Name Address City State Property Location	Billing Code Zip Code Zoning/Tax Map Pg	Value	Exemptions Code Amount	Net Taxable Value	Deductions Code No Owners	Special Tax Codes	Num Units	Deduction Amt 2023 Tax 2024 1st
						Land Improvemnt Total						
1	126.07 20	82X160 AVG 1S-F-RR-2AG .3012 AC	2	429 WAKEFIELD DR.	R1 / 40	137,000 123,000 260,000		260,000			1	0.00 17,477.20 8,738.60
2	126.07 21	79X144 IRR 2S-1G 1696 SF .0000 AC	2	423 WAKEFIELD DR.	R1 / 40	107,000 118,000 225,000		225,000			1	0.00 15,124.50 7,562.25
3	126.07 22	76X155 2SFS1AG 1893 SF .2704 AC	2	417 WAKEFIELD DR.	R1 / 40	101,200 118,700 219,900		219,900			1	0.00 14,781.68 7,390.84
4	126.07 23	75X174 2S-F-S-1AG .2996 AC	2	411 WAKEFIELD DR.	R1 / 40	100,000 90,000 190,000		190,000			1	0.00 12,771.80 6,385.90
5	126.07 24	75X180 AVG 2S-F-S-1AG .3099 AC	2	405 WAKEFIELD DR.	R1 / 40	99,900 109,000 208,900		208,900			1	0.00 14,042.26 7,021.13
6	126.07 25	75X196 2S-F-L-2AG .3375 AC	2	399 WAKEFIELD DR.	R1 / 40	117,000 123,000 240,000		240,000			1	0.00 16,132.80 8,066.40
7	126.07 26	82X205 AVG 1S-F-R-1AG .3859 AC	2	393 WAKEFIELD DR.	R1 / 40	105,600 100,800 206,400		206,400			1	0.00 13,874.21 6,937.11
8	126.07 27	93X160 AVG 2SFS1AG 1596SF .3416 AC	2	387 WAKEFIELD DR.	R1 / 40	102,200 89,800 192,000		192,000			1	0.00 12,906.24 6,453.12
9	126.08 1	107X95 2S-F-L-2AG .2334 AC	2	565 WAKEFIELD DR.	R1 / 40	87,800 107,600 195,400		195,400			1	0.00 13,134.79 6,567.40
10	126.08 2	94X100 AVG 2S-F-L-2AG .2158 AC	2	559 WAKEFIELD DR.	R1 / 40	96,000 174,000 270,000		270,000			1	0.00 18,149.40 9,074.70
11	126.08 3	15712 SQ.FT. 2SF2G 5574 SF .3607 AC	2	553 WAKEFIELD DR.	R1 / 40	120,000 265,000 385,000		385,000			1	0.00 25,879.70 12,939.85
12	126.10 1.03	100X200 1S-B-R-2AG .4591 AC	2	135 MIDDLESEX AVE.	R1 / 39	111,400 135,700 247,100		247,100	V1 1		1	250.00 16,360.06 8,180.03
13	126.10 38	75X134 1.5S-F-F-2UG .2307 AC	2	26 JESMOND RD.	R1 / 39	102,000 168,000 270,000		270,000			1	0.00 18,149.40 9,074.70
14	126.10 39	75X134 2S-F-CL 2674 SF .2307 AC	2	20 JESMOND RD.	R1 / 39	102,000 198,000 300,000		300,000			1	0.00 20,166.00 10,083.00
Page Totals				V1 250		1,489,100 1,920,600	0	3,409,700				Block: 126.10 Lot: 39

1	2	3	4	5	6	7	8	9	10	11		
Line	Block No Lot No. Qualification Account #	Land Dimensions Building Description Additional Lots Acreage	Prop Class	Owner's Name Address City State Property Location	Billing Code Zip Code Zoning/Tax Map Pg	Value	Exemptions Code Amount	Net Taxable Value	Deductions Code No Owners	Special Tax Codes	Num Units	Deduction Amt 2023 Tax 2024 1st
						Land Improvemnt Total						
1	126.10 40	100X125 2SAG2 3853 SF .2870 AC	2	12 JESMOND RD.	/ 39	134,100 235,900 370,000		370,000			1	0.00 24,871.40 12,435.70
2	126.10 41	100X125 1.5S-F-F-2AG .2870 AC	2	6 JESMOND RD.	R1 / 39	108,000 73,000 181,000		181,000			1	0.00 12,166.82 6,083.41
3	126.10 42	75X230 2SF2G .3960 AC	2	197 MIDDLESEX AVE	/	110,000 170,000 280,000		280,000			1	0.00 18,821.60 9,410.80
4	126.10 43	105X230 2S-F-O-3AG .5544 AC	2	191 MIDDLESEX AVE.	R1 / 39	127,700 241,100 368,800		368,800			1	0.00 24,790.74 12,395.37
5	126.10 44	100X225 2S-F-S-1AG .5165 AC	2	183 MIDDLESEX AVE.	R1 / 39	140,000 72,000 212,000		212,000			1	0.00 14,250.64 7,125.32
6	126.10 45	100X200 1S-B-R-2AG .4591 AC	2	175 MIDDLESEX AVE.	/ 39	111,400 95,500 206,900		206,900			1	0.00 13,907.82 6,953.91
7	126.10 46	90X200 1.5SF1G .4132 AC	2	167 MIDDLESEX AVE.	R1 / 39	108,000 94,500 202,500		202,500			1	0.00 13,612.05 6,806.03
8	126.10 47	100X115 1S-F-R-2AG 47.01 .2640 AC	2	114 WOODSIDE AVE.	R1 / 39	113,100 119,700 232,800		232,800			1	0.00 15,648.82 7,824.41
9	126.10 48	90X145 2S-F-S-1AG 48.01 .2996 AC	2	110 WOODSIDE AVE.	R1 / 39	137,000 80,000 217,000		217,000			1	0.00 14,586.74 7,293.37
10	126.10 49	100X145 2S-F-S-2AG .3329 AC	2	102 WOODSIDE AVE.	R1 / 39	113,000 101,000 214,000		214,000			1	0.00 14,385.08 7,192.54
11	126.10 50	100X122 2S-F-S-1AG .2801 AC	2	94 WOODSIDE AVE.	R1 / 39	106,200 94,500 200,700		200,700			1	0.00 13,491.05 6,745.53
12	126.10 51	86X120 2S-F-S-1AG .2369 AC	2	86 WOODSIDE AVE.	R1 / 39	100,500 115,200 215,700		215,700			1	0.00 14,499.35 7,249.68
13	126.10 52	86X120 2S-F-S-1AG .2369 AC	2	80 WOODSIDE AVE.	R1 /	101,000 129,000 230,000		230,000			1	0.00 15,460.60 7,730.30
14	127 1.02	BRIDGEPOINT CAM .0000 AC	15F	BRIDGE ST	/	0 0 0		*Exempt*				0.00 0.00 0.00
Page Totals						1,510,000 1,621,400	0	3,131,400				Block: 127 Lot: 1.02

1	2	3		4		5	6	7	8	9	10	11	
Line	Block No Lot No. Qualification Account #	Land Dimensions Building Description Additional Lots Acreage	Prop Class	Owner's Name Address City State Property Location	Billing Code Zip Code Zoning/Tax Map Pg	<u>Value</u>	Exemptions Code Amount	Net Taxable Value	Deductions Code No Owners	Special Tax Codes	Num Units	Deduction Amt	
						Land Improvemnt Total						2023 Tax 2024 1st	
1	127 1.02 C0001	1000 SF OFFICE .0000 AC	4A	1 BRIDGE ST. (BDG C)	G-1 / 41	20,000 80,000 100,000		100,000			1	0.00 7,730.30 3,865.15	
2	127 1.02 C0002	1000 SF OFFICE .0000 AC	4A	2 BRIDGE ST. (BDG C)	G-1 / 41	20,000 60,000 80,000		80,000			1	0.00 6,856.44 3,428.22	
3	127 1.02 C0003	1000 SF OFFICE .0000 AC	4A	3 BRIDGE ST. (BDG C)	G-1 / 41	20,000 60,000 80,000		80,000			1	0.00 6,789.22 3,394.61	
4	127 1.02 C0004	1000 SF OFFICE .0000 AC	4A	4 BRIDGE ST. (BDG C)	G-1 / 41	20,000 60,000 80,000		80,000			1	0.00 6,789.22 3,394.61	
5	127 1.02 C0005	1000 SF OFFICE .0000 AC	4A	5 BRIDGE ST. (BDG C)	G-1 / 41	20,000 60,000 80,000		80,000			1	0.00 6,856.44 3,428.22	
6	127 1.02 C0006	1000 SF OFFICE .0000 AC	4A	6 BRIDGE ST. (BDG C)	G-1 / 41	20,000 60,000 80,000		80,000			1	0.00 6,856.44 3,428.22	
7	127 1.02 C0007	1000 SF OFFICE .0000 AC	4A	7 BRIDGE ST. (BDG C)	G-1 / 41	20,000 60,000 80,000		80,000			1	0.00 6,789.22 3,394.61	
8	127 1.02 C0008	1000 SF OFFICE .0000 AC	4A	8 BRIDGE ST. (BDG C)	G-1 / 41	20,000 60,000 80,000		80,000			1	0.00 6,789.22 3,394.61	
9	127 1.02 C0009	1000 SF OFFICE .0000 AC	4A	9 BRIDGE ST. (BDG C)	G-1 / 41	20,000 60,000 80,000		80,000			1	0.00 7,125.32 3,562.66	
10	127 1.02 C0010	1000 SF OFFICE .0000 AC	4A	10 BRIDGE ST. (BDG C)	G-1 / 41	20,000 60,000 80,000		80,000			1	0.00 7,125.32 3,562.66	
11	127 1.02 C0011	1000 SF OFFICE .0000 AC	4A	11 BRIDGE ST. (BDG C)	G-1 / 41	20,000 60,000 80,000		80,000			1	0.00 7,125.32 3,562.66	
12	127 1.02 C0012	1000 SF OFFICE .0000 AC	4A	12 BRIDGE ST. (BDG C)	G-1 / 41	20,000 60,000 80,000		80,000			1	0.00 7,394.20 3,697.10	
13	127 1.02 C0013	1000 SF OFFICE .0000 AC	4A	13 BRIDGE ST. (BDG C)	G-1 / 41	20,000 60,000 80,000		80,000			1	0.00 7,125.32 3,562.66	
14	127 1.02 C0014	1000 SF OFFICE .0000 AC	4A	14 BRIDGE ST. (BDG C)	G-1 / 41	20,000 60,000 80,000		80,000			1	0.00 7,125.32 3,562.66	
Page Totals						280,000 860,000	0	1,140,000				Block: 127 Lot: 1.02	

1	2	3		4		5	6	7	8	9	10	11
Line	Block No Lot No. Qualification Account #	Land Dimensions Building Description Additional Lots Acreage	Prop Class	Owner's Name Address City State Property Location	Billing Code Zip Code Zoning/Tax Map Pg	<u>Value</u>	Exemptions Code Amount	Net Taxable Value	Deductions Code No Owners	Special Tax Codes	Num Units	Deduction Amt 2023 Tax 2024 1st
						Land Improvemnt Total						
1	127 1.02 C0015	1250 SF OFFICE .0000 AC	4A	15 BRIDGE ST. (BDG C)	G-1 / 41	25,000 75,000 100,000		100,000			1	0.00 8,234.45 4,117.23
2	127 1.02 C0016	750 SF OFFICE .0000 AC	4A	16 BRIDGE ST. (BDG C)	G-1 / 41	15,000 45,000 60,000		60,000			1	0.00 4,839.84 2,419.92
3	127 1.02 C0017	1000 SF OFFICE .0000 AC	4A	17 BRIDGE ST. (BDG B)	G1 / 41	20,000 60,000 80,000		80,000			1	0.00 6,789.22 3,394.61
4	127 1.02 C0018	1000 SF OFFICE .0000 AC	4A	18 BRIDGE ST (BDG B)	G-1 / 41	20,000 60,000 80,000		80,000			1	0.00 6,789.22 3,394.61
5	127 1.02 C0019	1000 SF OFFICE .0000 AC	4A	19 BRIDGE ST. (BDG B)	G-1 / 41	20,000 60,000 80,000		80,000			1	0.00 6,789.22 3,394.61
6	127 1.02 C0020	1000 SF OFFICE .0000 AC	4A	20 BRIDGE ST. (BDG B)	G1 / 41	20,000 60,000 80,000		80,000			1	0.00 6,789.22 3,394.61
7	127 1.02 C0021	1000 SFS OFFICE .0000 AC	4A	21 BRIDGE ST. (BDG B)	G-1 / 41	20,000 60,000 80,000		80,000			1	0.00 6,856.44 3,428.22
8	127 1.02 C0022	1500 SF OFFICE .0000 AC	4A	22 BRIDGE ST. (BDG B)	G-1 / 41	30,000 90,000 120,000		120,000			1	0.00 10,217.44 5,108.72
9	127 1.02 C0024	1500 SF OFFICE .0000 AC	4A	24 BRIDGE ST. (BDG B)	G-1 / 41	30,000 90,000 120,000		120,000			1	0.00 10,351.88 5,175.94
10	127 1.02 C0025	2000 SF OFFICE .0000 AC	4A	25 BRIDGE ST. (BDG B)	G-1 / 41	40,000 120,000 160,000		160,000			1	0.00 13,578.44 6,789.22
11	127 1.02 C0027	1000 SF OFFICE .0000 AC	4A	27 BRIDGE ST. (BDG B)	G-1 / 41	20,000 60,000 80,000		80,000			1	0.00 7,125.32 3,562.66
12	127 1.02 C0028	750 SF OFFICE .0000 AC	4A	28 BRIDGE ST. (BDG B)	G-1 / 41	15,000 45,000 60,000		60,000			1	0.00 4,839.84 2,419.92
13	127 1.02 C0029	2250 SF OFFICE .0000 AC	4A	29 BRIDGE ST. (BDG B)	G-1 / 41	45,000 135,000 180,000		180,000			1	0.00 14,586.74 7,293.37
14	127 1.02 C0031	1000 SF OFFICE .0000 AC	4A	31 BRIDGE ST. (BDG B)	G-1 / 41	20,000 60,000 80,000		80,000			1	0.00 7,125.32 3,562.66
Page Totals						340,000 1,020,000	0	1,360,000				Block: 127 Lot: 1.02

1	2	3		4		5	6	7	8	9	10	11
Line	Block No Lot No. Qualification Account #	Land Dimensions Building Description Additional Lots Acreage	Prop Class	Owner's Name Address City State Property Location	Billing Code Zip Code Zoning/Tax Map Pg	<u>Value</u>	Exemptions Code Amount	Net Taxable Value	Deductions Code No Owners	Special Tax Codes	Num Units	Deduction Amt 2023 Tax 2024 1st
						Land Improvemnt Total						
1	127 1.02 C0032	1000 SF OFFICE .0000 AC	4A	32 BRIDGE ST. (BDG B)	G-1 / 41	20,000 60,000 80,000		80,000			1	0.00 7,125.32 3,562.66
2	127 1.02 C0033	1000 SF OFFICE .0000 AC	4A	33 BRIDGE ST. (BDG B)	G-1 / 41	20,000 60,000 80,000		80,000			1	0.00 7,394.20 3,697.10
3	127 1.02 C0034	1000 SF OFFICE .0000 AC	4A	34 BRIDGE ST. (BDG B)	G-1 / 41	20,000 60,000 80,000		80,000			1	0.00 7,394.20 3,697.10
4	127 1.02 C0035	2000 SF OFFICE C0036 .0000 AC	4A	35-36 BRIDGE ST.(BDG B)	G1 / 41	40,000 120,000 160,000		160,000			1	0.00 13,444.00 6,722.00
5	127 1.02 C0038	1500 SF OFFICE .0000 AC	4A	38 BRIDGE ST. (BDG A)	G-1 / 41	30,000 90,000 120,000		120,000			1	0.00 10,351.88 5,175.94
6	127 1.02 C0039	1500 SF OFFICE .0000 AC	4A	39 BRIDGE ST. (BDG A)	G-1 / 41	30,000 90,000 120,000		120,000			1	0.00 10,351.88 5,175.94
7	127 1.02 C0040	750 SF CONDO .0000 AC	4A	40 BRIDGE ST. (BDG A)	G-1 / 41	15,000 45,000 60,000		60,000			1	0.00 4,839.84 2,419.92
8	127 1.02 C0041	1250 SF OFFICE .0000 AC	4A	41 BRIDGE ST. (BDG A)	G-1 / 41	25,000 75,000 100,000		100,000			1	0.00 8,738.60 4,369.30
9	127 1.02 C0042	1000 SF OFFICE .0000 AC	4A	42 BRIDGE ST. (BDG A)	G-1 / 41	20,000 60,000 80,000		80,000			1	0.00 6,789.22 3,394.61
10	127 1.02 C0043	1000-SF OFFICE .0000 AC	4A	43 BRIDGE ST. (BDG A)	G-1 / 41	20,000 60,000 80,000		80,000			1	0.00 6,856.44 3,428.22
11	127 1.02 C0044	1000 SF OFFICE .0000 AC	4A	44 BRIDGE ST. (BDG. A)	G-1 /	20,000 60,000 80,000		80,000			1	0.00 7,058.10 3,529.05
12	127 1.02 C0045	1000 SF OFFICE .0000 AC	4A	45 BRIDGE ST. (BDG A)	G-1 / 41	20,000 60,000 80,000		80,000			1	0.00 6,789.22 3,394.61
13	127 1.02 C0046	1000 SF OFFICE .0000 AC	4A	46 BRIDGE ST. (BDG. A)	G-1 /	20,000 60,000 80,000		80,000			1	0.00 6,789.22 3,394.61
14	127 1.02 C0047	1000 SF OFFICE .0000 AC	4A	47 BRIDGE ST. (BDG A)	G-1 / 41	20,000 60,000 80,000		80,000			1	0.00 7,125.32 3,562.66
Page Totals						320,000 960,000	0	1,280,000				Block: 127 Lot: 1.02

1	2	3		4		5	6	7	8	9	10	11	
Line	Block No Lot No. Qualification Account #	Land Dimensions Building Description Additional Lots Acreage	Prop Class	Owner's Name Address City State Property Location	Billing Code Zip Code Zoning/Tax Map Pg	<u>Value</u>	Exemptions Code Amount	Net Taxable Value	Deductions Code No Owners	Special Tax Codes	Num Units	Deduction Amt	
						Land Improvemnt Total						2023 Tax 2024 1st	
1	127 1.02 C0048	1000 SF CONDO .0000 AC	4A	48 BRIDGE ST. (BDG A)	G-1 / 41	20,000 60,000 80,000		80,000			1	0.00 7,125.32 3,562.66	
2	127 1.02 C0049	1000 SF CONDO .0000 AC	4A	49 BRIDGE ST. (BDG A)	G-1 / 41	20,000 60,000 80,000		80,000			1	0.00 7,125.32 3,562.66	
3	127 1.02 C0050	1000 SF CONDO .0000 AC	4A	50 BRIDGE ST. (BDG A)	G-1 / 41	20,000 60,000 80,000		80,000			1	0.00 7,125.32 3,562.66	
4	127 1.02 C0051	1000 SF CONDO .0000 AC	4A	51 BRIDGE ST. (BDG A)	G-1 / 41	20,000 60,000 80,000		80,000			1	0.00 7,125.32 3,562.66	
5	127 1.02 C0052	1000 SF OFFICE .0000 AC	4A	52 BRIDGE ST. (BDG A)	G-1 / 41	20,000 60,000 80,000		80,000			1	0.00 7,125.32 3,562.66	
6	127 1.02 C0053	1000 SF OFFICE .0000 AC	4A	53 BRIDGE ST. (BDG A)	G-1 / 41	20,000 60,000 80,000		80,000			1	0.00 7,192.54 3,596.27	
7	127 1.02 C0054	1000 SF OFFICE .0000 AC	4A	54 BRIDGE ST. (BDG A)	G-1 / 41	20,000 60,000 80,000		80,000			1	0.00 7,125.32 3,562.66	
8	127 1.02 C0055	1000 SF OFFICE .0000 AC	4A	55 BRIDGE ST. (BDG A)	G-1 / 41	20,000 60,000 80,000		80,000			1	0.00 7,125.32 3,562.66	
9	127 1.02 C0056	1000 SF OFFICE .0000 AC	4A	56 BRIDGE ST. (BDG A)	G-1 / 41	20,000 60,000 80,000		80,000			1	0.00 7,394.20 3,697.10	
10	127 17	107X250 1SCB 21.02 .6141 AC	4A	932 MIDDLESEX AVE.	/	225,000 210,000 435,000		435,000			1	0.00 29,240.70 14,620.35	
11	127 22	COMMON AREA .0000 AC	15F	BRIDGE ST	/	0 0 0		*Exempt*				0.00 0.00 0.00	
12	127 22 C0201	1000 SQ. FT. BLDG. D .0230 AC	4A	201 BRIDGE STREET	/	20,000 60,000 80,000		80,000			1	0.00 7,999.18 3,999.59	
13	127 22 C0202	1000 SQ. FT. BLDG. D .0230 AC	4A	202 BRIDGE STREET	/	20,000 60,000 80,000		80,000			1	0.00 7,999.18 3,999.59	
14	127 22 C0203	1000 SQ. FT. BLDG. D .0230 AC	4A	203 BRIDGE STREET	/	20,000 60,000 80,000		80,000			1	0.00 8,133.62 4,066.81	
Page Totals						465,000 930,000	0	1,395,000				Block: 127 Lot: 22	

1	2	3		4		5	6	7	8	9	10	11
Line	Block No Lot No. Qualification Account #	Land Dimensions Building Description Additional Lots Acreage	Prop Class	Owner's Name Address City State Property Location	Billing Code Zip Code Zoning/Tax Map Pg	<u>Value</u>	Exemptions Code Amount	Net Taxable Value	Deductions Code No Owners	Special Tax Codes	Num Units	Deduction Amt 2023 Tax 2024 1st
						Land Improvemnt Total						
1	127 22 C0204	1000 SQ. FT. BLDG. D .0230 AC	4A	204 BRIDGE STREET	/	20,000 60,000 80,000		80,000			1	0.00 7,999.18 3,999.59
2	127 22 C0205	1500 SQ. FT. BLDG. D .0344 AC	4A	205 BRIDGE STREET	/	20,000 100,000 120,000		120,000			1	0.00 11,998.77 5,999.39
3	127 22 C0206	1500 SQ. FT. BLDG. D .0344 AC	4A	206 BRIDGE STREET	/	20,000 100,000 120,000		120,000			1	0.00 12,099.60 6,049.80
4	127 22 C0208	1000 SQ. FT. BLDG. D .0230 AC	4A	208 BRIDGE STREET	/	20,000 60,000 80,000		80,000			1	0.00 7,999.18 3,999.59
5	127 22 C0209	1000 SQ. FT. BLDG. D .0230 AC	4A	209 BRIDGE STREET	/	20,000 60,000 80,000		80,000			1	0.00 7,999.18 3,999.59
6	127 22 C0210	1000 SQ. FT. BLDG. D .0230 AC	4A	210 BRIDGE STREET	/	20,000 60,000 80,000		80,000			1	0.00 7,999.18 3,999.59
7	127 22 C0211	1000 SQ. FT. BLDG. D .0230 AC	4A	211 BRIDGE STREET	/	20,000 60,000 80,000		80,000			1	0.00 8,066.40 4,033.20
8	127 22 C0212	1500 SQ. FT. BLDG. D .0344 AC	4A	212 BRIDGE STREET	/	20,000 100,000 120,000		120,000			1	0.00 11,998.77 5,999.39
9	127 22 C0214	1500 SQ. FT. BLDG. D .0344 AC	4A	214 BRIDGE STREET	/	20,000 100,000 120,000		120,000			1	0.00 11,998.77 5,999.39
10	127 22 C0215	1000 SQ. FT. BLDG. E .0230 AC	4A	215 BRIDGE STREET	/	20,000 60,000 80,000		80,000			1	0.00 7,999.18 3,999.59
11	127 22 C0216	1000 SQ. FT. BLDG. E .0230 AC	4A	216 BRIDGE STREET	/	20,000 60,000 80,000		80,000			1	0.00 7,999.18 3,999.59
12	127 22 C0217	1000 SQ. FT. BLDG. E .0230 AC	4A	217 BRIDGE STREET	/	20,000 60,000 80,000		80,000			1	0.00 7,999.18 3,999.59
13	127 22 C0218	1000 SQ. FT. BLDG. E .0230 AC	4A	218 BRIDGE STREET	/	20,000 60,000 80,000		80,000			1	0.00 7,999.18 3,999.59
14	127 22 C0219	1000 SQ. FT. BLDG. E .0230 AC	4A	219 BRIDGE STREET	/	20,000 60,000 80,000		80,000			1	0.00 7,999.18 3,999.59
Page Totals						280,000 1,000,000	0	1,280,000				Block: 127 Lot: 22

1	2	3		4		5	6	7	8	9	10	11
Line	Block No Lot No. Qualification Account #	Land Dimensions Building Description Additional Lots Acreage	Prop Class	Owner's Name Address City State Property Location		Value	Exemptions Code Amount	Net Taxable Value	Deductions Code No Owners	Special Tax Codes	Num Units	Deduction Amt 2023 Tax 2024 1st
				Billing Code Zip Code Zoning/Tax Map Pg	Land Improvemnt Total							
1	127 22 C0220	1500 SQ. FT. BLDG. E .0344 AC	4A			20,000 100,000 120,000		120,000			1	0.00 11,998.77 5,999.39
2	127 22 C0222	1500 SQ. FT. BLDG. E .0344 AC	4A			20,000 100,000 120,000		120,000			1	0.00 11,998.77 5,999.39
3	127 22 C0223	1000 SQ. FT. BLDG. E .0230 AC	4A			20,000 60,000 80,000		80,000			1	0.00 7,999.18 3,999.59
4	127 22 C0224	1000 SQ. FT. BLDG. E .0230 AC	4A			20,000 60,000 80,000		80,000			1	0.00 7,999.18 3,999.59
5	127 22 C0225	1000 SQ. FT. BLDG. E .0230 AC	4A			20,000 60,000 80,000		80,000			1	0.00 8,066.40 4,033.20
6	127 22 C0226	1000 SQ. FT. BLDG. E .0230 AC	4A			20,000 60,000 80,000		80,000			1	0.00 7,999.18 3,999.59
7	127 22 C0227	1000 SQ. FT. BLDG. E .0230 AC	4A			20,000 60,000 80,000		80,000			1	0.00 7,326.98 3,663.49
8	127 22 C0228	1500 SQ. FT. BLDG. E .0344 AC	4A			20,000 100,000 120,000		120,000			1	0.00 12,099.60 6,049.80
9	127 22 C0230	1500 SQ. FT. BLDG. E .0344 AC	4A			20,000 100,000 120,000		120,000			1	0.00 11,998.77 5,999.39
10	127 22 C0231	1000 SQ. FT. BLDG. F .0230 AC	4A			20,000 60,000 80,000		80,000			1	0.00 7,999.18 3,999.59
11	127 22 C0232	1000 SQ. FT. BLDG. F .0230 AC	4A			20,000 60,000 80,000		80,000			1	0.00 7,999.18 3,999.59
12	127 22 C0233	1000 SQ. FT. BLDG. F .0230 AC	4A			20,000 60,000 80,000		80,000			1	0.00 7,999.18 3,999.59
13	127 22 C0234	1000 SQ. FT. BLDG. F .0230 AC	4A			20,000 60,000 80,000		80,000			1	0.00 7,999.18 3,999.59
14	127 22 C0235	1000 SQ. FT. BLDG. F .0230 AC	4A			20,000 60,000 80,000		80,000			1	0.00 7,999.18 3,999.59
Page Totals						280,000 1,000,000	0	1,280,000				Block: 127 Lot: 22

1	2	3		4		5	6	7	8	9	10	11
Line	Block No Lot No. Qualification Account #	Land Dimensions Building Description Additional Lots Acreage	Prop Class	Owner's Name Address City State Property Location		<u>Value</u>	Exemptions Code Amount	Net Taxable Value	Deductions Code No Owners	Special Tax Codes	Num Units	Deduction Amt 2023 Tax 2024 1st
				Billing Code Zip Code Zoning/Tax Map Pg		Land Improvemnt Total						
1	127 22 C0236	1000 SQ. FT. BLDG. F .0230 AC	4A			20,000 60,000 80,000		80,000			1	0.00 7,999.18 3,999.59
2	127 22 C0237	1000 SQ. FT. BLDG. F .0230 AC	4A			20,000 60,000 80,000		80,000			1	0.00 7,999.18 3,999.59
3	127 22 C0238	1000 SQ. FT. BLDG. F .0230 AC	4A			20,000 60,000 80,000		80,000			1	0.00 7,999.18 3,999.59
4	127 22 C0239	1000 SQ. FT. BLDG. F .0230 AC	4A			20,000 60,000 80,000		80,000			1	0.00 8,066.40 4,033.20
5	127 22 C0240	1000 SQ. FT. BLDG. F .0230 AC	4A			20,000 60,000 80,000		80,000			1	0.00 7,999.18 3,999.59
6	127 22 C0241	1000 SQ. FT. BLDG. F .0230 AC	4A			20,000 60,000 80,000		80,000			1	0.00 7,999.18 3,999.59
7	127 22 C0242	1000 SQ. FT. BLDG. F .0230 AC	4A			20,000 60,000 80,000		80,000			1	0.00 7,999.18 3,999.59
8	127 22 C0243	1000 SQ. FT. BLDG. G .0230 AC	4A			20,000 60,000 80,000		80,000			1	0.00 7,999.18 3,999.59
9	127 22 C0244	1000 SQ. FT. BLDG. G .0230 AC	4A			20,000 60,000 80,000		80,000			1	0.00 7,999.18 3,999.59
10	127 22 C0245	1000 SQ. FT. BLDG. G .0230 AC	4A			20,000 60,000 80,000		80,000			1	0.00 7,999.18 3,999.59
11	127 22 C0246	1000 SQ. FT. BLDG. G .0230 AC	4A			20,000 60,000 80,000		80,000			1	0.00 7,999.18 3,999.59
12	127 22 C0247	1000 SQ. FT. BLDG. G .0230 AC	4A			20,000 60,000 80,000		80,000			1	0.00 7,999.18 3,999.59
13	127 22 C0248	1000 SQ. FT. BLDG. G .0230 AC	4A			20,000 60,000 80,000		80,000			1	0.00 7,326.98 3,663.49
14	127 22 C0249	1000 SQ. FT. BLDG. G .0230 AC	4A			20,000 60,000 80,000		80,000			1	0.00 7,999.18 3,999.59
Page Totals						280,000 840,000	0	1,120,000				Block: 127 Lot: 22

1	2	3		4		5	6	7	8	9	10	11	
Line	Block No Lot No. Qualification Account #	Land Dimensions Building Description Additional Lots Acreage	Prop Class	Owner's Name Address City State Property Location		Value	Exemptions Code Amount	Net Taxable Value	Deductions Code No Owners	Special Tax Codes	Num Units	Deduction Amt	
				Billing Code Zip Code Zoning/Tax Map Pg	Land Improvemnt Total	2023 Tax 2024 1st							
1	127 22 C0250	1000 SQ. FT. BLDG. G .0230 AC	4A	250 BRIDGE STREET /		20,000 60,000 80,000		80,000			1	0.00 7,999.18 3,999.59	
2	127 22 C0251	1000 SQ. FT. BLDG. G .0230 AC	4A	251 BRIDGE STREET /		20,000 60,000 80,000		80,000			1	0.00 7,999.18 3,999.59	
3	127 22 C0252	1000 SQ. FT. BLDG. G .0230 AC	4A	252 BRIDGE STREET /		20,000 60,000 80,000		80,000			1	0.00 7,999.18 3,999.59	
4	127 22 C0253	1000 SQ. FT. BLDG. G .0230 AC	4A	252 BRIDGE STREET /		20,000 60,000 80,000		80,000			1	0.00 7,999.18 3,999.59	
5	127 22 C0254	1000 SQ. FT. BLDG. G .0230 AC	4A	254 BRIDGE STREET /		20,000 60,000 80,000		80,000			1	0.00 5,377.60 2,688.80	
6	127 22 C0255	1000 SQ. FT. BLDG. G .0230 AC	4A	255 BRIDGE STREET /		20,000 60,000 80,000		80,000			1	0.00 7,999.18 3,999.59	
7	127 22 C0256	1000 SQ. FT. BLDG. G .0230 AC	4A	256 BRIDGE STREET /		20,000 60,000 80,000		80,000			1	0.00 7,999.18 3,999.59	
8	127 22 C0257	1000 SQ. FT. BLDG. G .0230 AC	4A	257 BRIDGE STREET /		20,000 60,000 80,000		80,000			1	0.00 7,999.18 3,999.59	
9	127 22 C0258	1000 SQ. FT. BLDG. G .0230 AC	4A	258 BRIDGE STREET /		20,000 60,000 80,000		80,000			1	0.00 7,999.18 3,999.59	
10	128 29	473X240 SELF STORAGE 2.6061 AC	4A	60 BRIDGE ST. G1 / 41		326,000 2,675,000 3,001,000		3,001,000			1	0.00 201,727.22 100,863.61	
11	130.01 4.02	109X210 1SCB 4000 SF .5255 AC	4A	875 MIDDLESEX AVE. B4 / 42		216,000 112,000 328,000		328,000			1	0.00 22,048.16 11,024.08	
12	130.01 5	120X125 IRR 6 .0000 AC	4A	865 MIDDLESEX AVE. B-4 / 42		120,700 225,000 345,700		345,700			1	0.00 23,237.95 11,618.98	
13	130.01 7	50X120 1.5S-F-F .1377 AC	2	13 PROSPECT ST. R4 / 42		65,000 47,000 112,000		112,000			1	0.00 7,528.64 3,764.32	
14	130.01 8	50X120 1.5S-F 1080 SF .1377 AC	2	17 PROSPECT ST. R4 / 42		65,000 37,000 102,000		102,000			1	0.00 6,856.44 3,428.22	
Page Totals						972,700 3,636,000	0	4,608,700				Block: 130.01 Lot: 8	

1	2	3		4		5	6	7	8	9	10	11
Line	Block No Lot No. Qualification Account #	Land Dimensions Building Description Additional Lots Acreage	Prop Class	Owner's Name Address City State Property Location	Billing Code Zip Code Zoning/Tax Map Pg	<u>Value</u>	Exemptions Code Amount	Net Taxable Value	Deductions Code No Owners	Special Tax Codes	Num Units	Deduction Amt 2023 Tax 2024 1st
						Land Improvemnt Total						
1	130.01 9	50X100 1.5SF .1148 AC	2	21 PROSPECT ST.	/	60,000 52,000 112,000		112,000			1	0.00 7,528.64 3,764.32
2	130.01 10 1152SQFT	50X100 1.5SF .1148 AC	2	25 PROSPECT ST.	/	60,000 49,000 109,000		109,000			1	0.00 7,326.98 3,663.49
3	130.01 11	50X100 1.5SF1G .1148 AC	2	29 PROSPECT ST.	/	60,000 63,000 123,000		123,000			1	0.00 8,268.06 4,134.03
4	130.01 20	50X100 1.5SF .1148 AC	2	33 PROSPECT ST.	/	60,000 60,300 120,300		120,300			1	0.00 8,086.57 4,043.29
5	130.01 21	50X100 1.5SF .1148 AC	2	37 PROSPECT ST.	/	60,000 52,600 112,600		112,600			1	0.00 7,568.97 3,784.49
6	130.01 22 1152SQFT	50X100 1.5SM .1148 AC	2	41 PROSPECT ST.	/	60,000 90,000 150,000		150,000			1	0.00 10,083.00 5,041.50
7	130.01 32	50X100 1.5SM .1148 AC	2	45 PROSPECT ST.	/	60,000 53,000 113,000		113,000			1	0.00 7,595.86 3,797.93
8	130.01 33	54X100 2S-F-L .1240 AC	2	49 PROSPECT ST.	R4 / 42	61,200 40,900 102,100		102,100			1	0.00 6,863.16 3,431.58
9	130.01 35	50X100 1.5SF .1148 AC	2	57 PROSPECT ST.	/	60,000 53,500 113,500		113,500			1	0.00 7,629.47 3,814.74
10	130.01 36	50X100 1.5SF .1148 AC	2	61 PROSPECT ST.	/	60,000 55,200 115,200		115,200			1	0.00 7,743.74 3,871.87
11	130.01 37 1152SQFT	60X100 1.5SF 38.01 .1377 AC	2	65 PROSPECT ST.	/	65,000 70,000 135,000		135,000			1	0.00 9,074.70 4,537.35
12	130.01 38.02	50X100 1.5SF 39.01 .1148 AC	2	69 PROSPECT ST.	/	60,500 82,800 143,300		143,300			1	0.00 8,066.40 4,033.20
13	130.01 39	63X100 2S-F-X-2AG .1446 AC	2	284-286 HIGH ST.	/	100,000 135,000 235,000		235,000			2	0.00 15,796.70 7,898.35
14	130.01 40	61X100 1.5SF1G .1400 AC	2	288 HIGH ST.	/	64,000 76,000 140,000		140,000			1	0.00 9,410.80 4,705.40
Page Totals						890,700 933,300	0	1,824,000				Block: 130.01 Lot: 40

1	2	3		4		5	6	7	8	9	10	11	
Line	Block No Lot No. Qualification Account #	Land Dimensions Building Description Additional Lots Acreage	Prop Class	Owner's Name Address City State Property Location	Billing Code Zip Code Zoning/Tax Map Pg	Value	Exemptions Code Amount	Net Taxable Value	Deductions Code No Owners	Special Tax Codes	Num Units	Deduction Amt	
						Land Improvemnt Total						2023 Tax 2024 1st	
1	130.01 41	50 X 100 1.5SF2G .1148 AC	2	292 HIGH ST.	/	60,000 51,200 111,200		111,200			1	0.00 7,474.86 3,737.43	
2	130.01 42	50X150 1.5SF 42.01 .1722 AC	2	296 HIGH ST.	/	71,000 89,000 160,000		160,000			1	0.00 10,755.20 5,377.60	
3	130.01 43	50X150 1.5S-F-F-2UG 43.01 .1722 AC	2	300 HIGH ST.	R2 / 42	70,200 48,100 118,300		118,300			1	0.00 7,952.13 3,976.07	
4	130.01 44	1.56 ACRES 1S-CB-B 41.01 1.5600 AC	4B	55 PROSPECT ST.	G1 / 42	205,000 85,000 290,000		290,000			1	0.00 19,493.80 9,746.90	
5	130.01 47.01	1.069 AC 1.0690 AC	1	MIDDLESEX AVE.	/	140,000 0 140,000		140,000			1	0.00 9,410.80 4,705.40	
6	130.01 47.02	.359 AC .3590 AC	1	MIDDLESEX AVE	G1 / 42	165,000 0 165,000		165,000			1	0.00 11,091.30 5,545.65	
7	130.01 48	6.16 AC THREE 1S-CB-B, 6.1600 AC	4A	913 MIDDLESEX AVE	G1 / 42	500,000 520,000 1,020,000		1,020,000			1	0.00 68,564.40 34,282.20	
8	130.01 60.01	2.84 AC. 1S-CB-B 2.8400 AC	4A	909 MIDDLESEX AVE.	G1 / 42	600,000 1,600,000 2,200,000		2,200,000			1	0.00 147,884.00 73,942.00	
9	131 1.03	249X238 1SCB 2.04 1.3605 AC	4A	2 PROSPECT ST.	B3 / 43	440,000 195,000 635,000		635,000			1	0.00 42,684.70 21,342.35	
10	131 1.04	100X273 1S-CB-A .6267 AC	4A	20 PROSPECT ST.	/	250,000 270,000 520,000		520,000			1	0.00 34,954.40 17,477.20	
11	131 4.01	COMMON AREA LAN .0000 AC	15F	PROSPECT ST. CONDOS	/	0 0 0		*Exempt*			1	0.00 0.00 0.00	
12	131 4.01 C1001	700 SF CONDO .0000 AC	2	30-1 PROSPECT ST.	R4 / 43	44,000 42,000 86,000		86,000			1	0.00 5,780.92 2,890.46	
13	131 4.01 C1002	602 SF CONDO .0000 AC	2	30-2 PROSPECT ST.	R4 / 43	37,600 23,400 61,000		61,000			1	0.00 4,100.42 2,050.21	
14	131 4.01 C1003	602 SF CONDO .0000 AC	2	30-3 PROSPECT ST.	R4 / 43	37,600 23,400 61,000		61,000			1	0.00 4,100.42 2,050.21	
Page Totals						2,620,400 2,947,100	0	5,567,500				Block: 131 Lot: 4.01	

1	2	3		4		5	6	7	8	9	10	11
Line	Block No Lot No. Qualification Account #	Land Dimensions Building Description Additional Lots Acreage	Prop Class	Owner's Name Address City State Property Location	Billing Code Zip Code Zoning/Tax Map Pg	<u>Value</u>	Exemptions Code Amount	Net Taxable Value	Deductions Code No Owners	Special Tax Codes	Num Units	Deduction Amt 2023 Tax 2024 1st
						Land Improvemnt Total						
1	131 4.01 C1004	602 SF CONDO .0000 AC	2			38,000 24,000 62,000		62,000			1	0.00 4,167.64 2,083.82
2	131 4.01 C1005	602 SF CONDO .0000 AC	2			38,000 24,000 62,000		62,000			1	0.00 4,167.64 2,083.82
3	131 4.01 C1006	700 SF CONDO .0000 AC	2			43,800 29,900 73,700		73,700			1	0.00 4,954.11 2,477.06
4	131 4.01 C1007	700 SF CONDO .0000 AC	2			45,000 30,000 75,000		75,000			1	0.00 5,041.50 2,520.75
5	131 4.01 C1008	602 SF CONDO .0000 AC	2			37,600 23,400 61,000		61,000			1	0.00 4,100.42 2,050.21
6	131 4.01 C1009	602 SF CONDO .0000 AC	2			38,000 24,000 62,000		62,000			1	0.00 4,167.64 2,083.82
7	131 4.01 C1010	602 SF CONDO .0000 AC	2			38,000 25,000 63,000		63,000			1	0.00 4,234.86 2,117.43
8	131 4.01 C1011	602 SF CONDO .0000 AC	2			37,600 48,400 86,000		86,000			1	0.00 5,780.92 2,890.46
9	131 4.01 C1012	700 SF CONDO .0000 AC	2			43,800 29,900 73,700		73,700			1	0.00 4,954.11 2,477.06
10	131 4.01 C1013	595 SF CONDO .0000 AC	2			37,100 23,400 60,500		60,500			1	0.00 4,066.81 2,033.41
11	131 4.01 C1014	620 SF CONDO .0000 AC	2			38,900 20,100 59,000		59,000			1	0.00 3,965.98 1,982.99
12	131 4.01 C1015	700 SF CONDO .0000 AC	2			43,800 29,900 73,700		73,700			1	0.00 4,954.11 2,477.06
13	131 4.01 C2001	602 SF CONDO .0000 AC	2			38,000 25,000 63,000		63,000			1	0.00 4,234.86 2,117.43
14	131 4.01 C2002	602 SF CONDO .0000 AC	2			38,000 22,000 60,000		60,000			1	0.00 4,033.20 2,016.60
Page Totals						555,600 379,000	0	934,600				Block: 131 Lot: 4.01

1	2	3		4		5	6	7	8	9	10	11	
Line	Block No Lot No. Qualification Account #	Land Dimensions Building Description Additional Lots Acreage	Prop Class	Owner's Name Address City State Property Location	Billing Code Zip Code Zoning/Tax Map Pg	<u>Value</u>	Exemptions Code Amount	Net Taxable Value	Deductions Code No Owners	Special Tax Codes	Num Units	Deduction Amt	
						Land Improvemnt Total						2023 Tax 2024 1st	
1	131 4.01 C2003	602 SF CONDO .0000 AC	2			37,600 23,400 61,000		61,000			1	0.00 4,100.42 2,050.21	
2	131 4.01 C2004	602 SF CONDO .0000 AC	2			37,600 27,400 65,000		65,000			1	0.00 4,369.30 2,184.65	
3	131 4.01 C2005	602 SF CONDO .0000 AC	2			38,000 24,000 62,000		62,000			1	0.00 4,167.64 2,083.82	
4	131 4.01 C2006	602 SF CONDO .0000 AC	2			38,000 24,000 62,000		62,000			1	0.00 4,167.64 2,083.82	
5	131 4.01 C2007	602 SF CONDO .0000 AC	2			43,800 29,900 73,700		73,700			1	0.00 4,954.11 2,477.06	
6	131 4.01 C2008	602 SF CONDO .0000 AC	2			37,600 23,400 61,000		61,000			1	0.00 4,100.42 2,050.21	
7	131 4.01 C2009	602 SF CONDO .0000 AC	2			37,600 23,400 61,000		61,000			1	0.00 4,100.42 2,050.21	
8	131 4.01 C2010	602 SF CONDO .0000 AC	2			37,600 23,400 61,000		61,000			1	0.00 4,100.42 2,050.21	
9	131 4.01 C2011	METUCHEN GARDENS CONDO-620 SF .0000 AC	2			37,600 23,400 61,000		61,000			1	0.00 4,100.42 2,050.21	
10	131 4.01 C2012	METUCHEN GARDENS CONDO-602 SF .0000 AC	2			37,600 23,400 61,000		61,000			1	0.00 4,100.42 2,050.21	
11	131 4.01 C2013	595 SF CONDO .0000 AC	2			37,100 23,400 60,500		60,500			1	0.00 4,066.81 2,033.41	
12	131 4.01 C2014	620 SF CONDO .0000 AC	2			40,000 30,000 70,000		70,000			1	0.00 4,705.40 2,352.70	
13	131 4.01 C2015	700 SF CONDO .0000 AC	2			44,000 31,000 75,000		75,000			1	0.00 5,041.50 2,520.75	
14	131 4.01 C3001	700 SF CONDO .0000 AC	2			45,000 30,000 75,000		75,000			1	0.00 5,041.50 2,520.75	
Page Totals						549,100 360,100	0	909,200					Block: 131 Lot: 4.01

1	2	3		4		5	6	7	8	9	10	11	
Line	Block No Lot No. Qualification Account #	Land Dimensions Building Description Additional Lots Acreage	Prop Class	Owner's Name Address City State Property Location		Value	Exemptions Code Amount	Net Taxable Value	Deductions Code No Owners	Special Tax Codes	Num Units	Deduction Amt	
				Billing Code Zip Code Zoning/Tax Map Pg	Land Improvemnt Total	2023 Tax 2024 1st							
1	131 4.01 C3002	602 SF CONDO .0000 AC	2	50-2 PROSPECT ST.		R4 / 43	38,000 25,000 63,000	63,000			1	0.00 4,234.86 2,117.43	
2	131 4.01 C3003	602 SF CONDO .0000 AC	2	50-3 PROSPECT ST.		R4 / 43	37,600 47,400 85,000	85,000			1	0.00 5,713.70 2,856.85	
3	131 4.01 C3004	602 SF CONDO .0000 AC	2	50-4 PROSPECT ST.		R4 / 43	37,600 23,400 61,000	61,000			1	0.00 4,100.42 2,050.21	
4	131 4.01 C3005	602 SF CONDO .0000 AC	2	50-5 PROSPECT ST.		R4 / 43	38,000 27,000 65,000	65,000			1	0.00 4,369.30 2,184.65	
5	131 4.01 C3006	700 SF CONDO .0000 AC	2	50-6 PROSPECT ST.		R4 / 43	43,800 29,900 73,700	73,700			1	0.00 4,954.11 2,477.06	
6	131 4.01 C3007	700 SF CONDO .0000 AC	2	50-7 PROSPECT ST.		R4 / 43	43,800 29,900 73,700	73,700			1	0.00 4,954.11 2,477.06	
7	131 4.01 C3008	602 SF CONDO .0000 AC	2	50-8 PROSPECT ST.		R4 / 43	37,600 23,400 61,000	61,000			1	0.00 4,100.42 2,050.21	
8	131 4.01 C3009	602 SF CONDO .0000 AC	2	50-9 PROSPECT ST.		R4 / 43	38,000 25,000 63,000	63,000			1	0.00 4,234.86 2,117.43	
9	131 4.01 C3010	602 SF CONDO .0000 AC	2	50-10 PROSPECT ST.		R4 / 43	37,600 52,400 90,000	90,000			1	0.00 6,049.80 3,024.90	
10	131 4.01 C3011	602 SF CONDO .0000 AC	2	50-11 PROSPECT ST.		R4 / 43	37,600 43,400 81,000	81,000			1	0.00 5,444.82 2,722.41	
11	131 4.01 C3012	700 SF CONDO .0000 AC	2	50-12 PROSPECT ST.		R4 / 43	43,800 51,200 95,000	95,000			1	0.00 6,385.90 3,192.95	
12	131 4.01 C3013	595 SF CONDO .0000 AC	2	50-13 PROSPECT ST.		R4 / 43	37,100 23,400 60,500	60,500			1	0.00 4,066.81 2,033.41	
13	131 4.01 C3014	620 SF CONDO .0000 AC	2	50-14 PROSPECT ST.		R4 / 43	38,900 22,600 61,500	61,500			1	0.00 4,134.03 2,067.02	
14	131 4.01 C3015	700 SF CONDO .0000 AC	2	50-15 PROSPECT ST.		R4 / 43	45,000 40,000 85,000	85,000			1	0.00 5,713.70 2,856.85	
Page Totals							554,400 464,000	0	1,018,400			Block: 131 Lot: 4.01	

1	2	3		4		5	6	7	8	9	10	11
Line	Block No Lot No. Qualification Account #	Land Dimensions Building Description Additional Lots Acreage	Prop Class	Owner's Name Address City State Property Location	Billing Code Zip Code Zoning/Tax Map Pg	<u>Value</u>	Exemptions Code Amount	Net Taxable Value	Deductions Code No Owners	Special Tax Codes	Num Units	Deduction Amt 2023 Tax 2024 1st
						Land Improvemnt Total						
1	131 4.01 C4001	740 SF CONDO .0000 AC	2	60-1 PROSPECT ST.	R4 / 43	47,000 22,000 69,000		69,000			1	0.00 4,638.18 2,319.09
2	131 4.01 C4002	740 SF CONDO .0000 AC	2	60-2 PROSPECT ST.	R4 / 43	47,000 21,000 68,000		68,000			1	0.00 4,570.96 2,285.48
3	131 4.01 C4003	740 SF CONDO .0000 AC	2	60-3 PROSPECT ST.	R4 / 43	46,300 19,700 66,000		66,000			1	0.00 4,436.52 2,218.26
4	131 4.01 C4004	740 SF CONDO .0000 AC	2	60-4 PROSPECT ST.	R4 / 43	47,000 38,000 85,000		85,000			1	0.00 5,713.70 2,856.85
5	131 4.01 C4005	740 SF CONDO .0000 AC	2	60-5 PROSPECT ST.	R4 / 43	46,300 19,700 66,000		66,000			1	0.00 4,436.52 2,218.26
6	131 4.01 C4006	740 SF CONDO .0000 AC	2	60-6 PROSPECT ST.	R4 / 43	46,300 43,700 90,000		90,000			1	0.00 6,049.80 3,024.90
7	131 4.01 C5001	700 SF CONDO .0000 AC	2	70-1 PROSPECT ST.	R4 / 43	43,800 46,200 90,000		90,000			1	0.00 6,049.80 3,024.90
8	131 4.01 C5002	620 SF CONDO .0000 AC	2	70-2 PROSPECT ST.	R4 / 43	38,900 22,600 61,500		61,500			1	0.00 4,134.03 2,067.02
9	131 4.01 C5003	595 SF CONDO .0000 AC	2	70-3 PROSPECT ST.	R4 / 43	37,500 23,500 61,000		61,000			1	0.00 4,100.42 2,050.21
10	131 4.01 C5004	700 SF CONDO .0000 AC	2	70-4 PROSPECT ST.	R4 / 43	43,800 29,900 73,700		73,700			1	0.00 4,954.11 2,477.06
11	131 4.01 C5005	602 SF CONDO .0000 AC	2	70-5 PROSPECT ST.	R4 / 43	38,000 28,000 66,000		66,000			1	0.00 4,436.52 2,218.26
12	131 4.01 C5006	602 SF CONDO .0000 AC	2	70-6 PROSPECT ST.	R4 / 43	37,600 23,400 61,000		61,000			1	0.00 4,100.42 2,050.21
13	131 4.01 C5007	602 SF CONDO .0000 AC	2	70-7 PROSPECT ST.	R4 / 43	38,000 22,000 60,000		60,000			1	0.00 4,033.20 2,016.60
14	131 4.01 C5008	602 SF CONDO .0000 AC	2	70-8 PROSPECT ST.	R4 / 43	37,600 23,400 61,000		61,000			1	0.00 4,100.42 2,050.21
Page Totals						595,100 383,100	0	978,200				Block: 131 Lot: 4.01

1	2	3		4		5	6	7	8	9	10	11
Line	Block No Lot No. Qualification Account #	Land Dimensions Building Description Additional Lots Acreage	Prop Class	Owner's Name Address City State Property Location	Billing Code Zip Code Zoning/Tax Map Pg	<u>Value</u>	Exemptions Code Amount	Net Taxable Value	Deductions Code No Owners	Special Tax Codes	Num Units	Deduction Amt 2023 Tax 2024 1st
						Land Improvemnt Total						
1	131 4.01 C5009	700 SF CONDO .0000 AC	2	70-9 PROSPECT ST.	R4 / 43	45,000 33,000 78,000		78,000			1	0.00 5,243.16 2,621.58
2	131 4.01 C5010	700 SF CONDO .0000 AC	2	70-10 PROSPECT ST.	R4 / 43	44,000 30,000 74,000		74,000			1	0.00 4,974.28 2,487.14
3	131 4.01 C5011	700 SF CONDO .0000 AC	2	70-11 PROSPECT ST.	R4 / 43	37,600 23,400 61,000		61,000			1	0.00 4,100.42 2,050.21
4	131 4.01 C5012	602 SF CONDO .0000 AC	2	70-12 PROSPECT ST.	R4 / 43	38,000 24,000 62,000		62,000			1	0.00 4,167.64 2,083.82
5	131 4.01 C5013	635 SF CONDO .0000 AC	2	70-13 PROSPECT ST.	R4 / 43	39,700 22,000 61,700		61,700			1	0.00 4,147.47 2,073.74
6	131.01 2.03	209X314 AVG 1S-CB-A 1.5066 AC	4A	203 ESSEX AVE.	B4 / 43	200,000 350,000 550,000		550,000			1	0.00 36,971.00 18,485.50
7	131.01 4	110X272 2S-CB-A .6869 AC	4A	173 ESSEX AVE.	B4 / 43	241,000 352,000 593,000		593,000			1	0.00 39,861.46 19,930.73
8	131.01 5	110X257 1S-CARWASH 4841 .6490 AC	4A	175 ESSEX AVE.	/	270,000 230,000 500,000		500,000			1	0.00 33,610.00 16,805.00
9	131.01 6	COMMON AREA .0000 AC	15F	165 ESSEX ST	/ 43	0 0 0		*Exempt*				0.00 0.00 0.00
10	131.01 6 C0101	2STORY TOWNHOUSE 2S-F-W 1276 SF .0000 AC	2	165-101 ESSEX AVE.	R4 / 43	35,000 66,000 101,000		101,000			1	0.00 6,789.22 3,394.61
11	131.01 6 C0102	1ST FLOOR CONDO 1S-F-W 1168 SF .0000 AC	2	165-102 ESSEX AVE.	R4 / 43	30,000 58,000 88,000		88,000			1	0.00 5,915.36 2,957.68
12	131.01 6 C0103	2ND FLOOR CONDO 1S-F-W 1168 SF .0000 AC	2	165-103 ESSEX AVE.	R4 / 43	30,000 60,000 90,000		90,000			1	0.00 6,049.80 3,024.90
13	131.01 6 C0104	3RD FLOOR CONDO 1S-F-W 1150 SF .0000 AC	2	165-104 ESSEX AVE.	R4 / 43	30,000 57,000 87,000		87,000			1	0.00 5,848.14 2,924.07
14	131.01 6 C0105	1S-F-W 1150 SF .0000 AC	2	165-105 ESSEX AVE.	R4 / 43	30,000 56,000 86,000		86,000			1	0.00 5,780.92 2,890.46
Page Totals						1,070,300 1,361,400	0	2,431,700				Block: 131.01 Lot: 6

1	2	3		4		5	6	7	8	9	10	11
Line	Block No Lot No. Qualification Account #	Land Dimensions Building Description Additional Lots Acreage	Prop Class	Owner's Name Address City State Property Location	Billing Code Zip Code Zoning/Tax Map Pg	<u>Value</u>	Exemptions Code Amount	Net Taxable Value	Deductions Code No Owners	Special Tax Codes	Num Units	Deduction Amt 2023 Tax 2024 1st
						Land Improvemnt Total						
1	131.01 6 C0106	1S-F-W 1150 SF .0000 AC	2	165-106 ESSEX AVE	R4 / 43	30,000 58,000 88,000		88,000			1	0.00 5,915.36 2,957.68
2	131.01 6 C0107	CONDO 1S-F-W 1150 SF .0000 AC	2	165-107 ESSEX AVE.	R4 / 43	30,000 58,000 88,000		88,000			1	0.00 5,915.36 2,957.68
3	131.01 6 C0108	2S-F-W 1276 SF .0000 AC	2	165-108 ESSEX AVE.	R4 / 43	35,000 64,000 99,000		99,000			1	0.00 6,654.78 3,327.39
4	131.01 6 C0109	2S-F-W 1276 SF .0000 AC	2	165-109 ESSEX AVE.	R4 / 43	35,000 64,000 99,000		99,000			1	0.00 6,654.78 3,327.39
5	131.01 6 C0110	2S-F-W 1276 SF .0000 AC	2	165-110 ESSEX AVE.	R4 / 43	35,000 68,000 103,000		103,000			1	0.00 6,923.66 3,461.83
6	131.01 6 C0201	2STORY TOWNHOUSE 2S-F-W 1276 SF .0000 AC	2	165-201 ESSEX AVE.	R4 / 43	35,000 66,000 101,000		101,000			1	0.00 6,789.22 3,394.61
7	131.01 6 C0202	1S-F-W 1150 SF .0000 AC	2	165-202 ESSEX AVE.	R4 / 43	30,000 56,000 86,000		86,000			1	0.00 5,780.92 2,890.46
8	131.01 6 C0203	1S-F-W 1150 SF .0000 AC	2	165-203 ESSEX AVE.	R4 / 43	30,000 55,000 85,000		85,000			1	0.00 5,713.70 2,856.85
9	131.01 6 C0204	1S-F-W 1150 SF .0000 AC	2	165-204 ESSEX AVE.	R4 / M43	30,000 57,000 87,000		87,000			1	0.00 5,848.14 2,924.07
10	131.01 6 C0205	2S-F-W 1276 SF .0000 AC	2	165-205 ESSEX AVE.	R4 / 43	35,000 64,000 99,000		99,000			1	0.00 6,654.78 3,327.39
11	131.01 6 C0206	2S-F-W 1276 SF .0000 AC	2	165-206 ESSEX AVE.	B3 / 43	35,000 64,000 99,000		99,000			1	0.00 6,654.78 3,327.39
12	131.01 6 C0207	2S-F-W 1276 SF .0000 AC	2	165-207 ESSEX AVE.	R4 / 43	35,000 65,300 100,300		100,300			1	0.00 6,742.17 3,371.09
13	131.01 6 C0301	2STORY TOWNHOUSE 2S-F-W 1276 SF .0000 AC	2	165-301 ESSEX AVE.	R4 / 43	35,000 66,000 101,000		101,000			1	0.00 6,789.22 3,394.61
14	131.01 6 C0302	2S-F-W 1276 SF .0000 AC	2	165-302 ESSEX AVE.	R4 / 43	35,000 64,000 99,000		99,000			1	0.00 6,654.78 3,327.39
Page Totals						465,000 869,300	0	1,334,300				Block: 131.01 Lot: 6

1	2	3		4		5	6	7	8	9	10	11
Line	Block No Lot No. Qualification Account #	Land Dimensions Building Description Additional Lots Acreage	Prop Class	Owner's Name Address City State Property Location	Billing Code Zip Code Zoning/Tax Map Pg	<u>Value</u>	Exemptions Code Amount	Net Taxable Value	Deductions Code No Owners	Special Tax Codes	Num Units	Deduction Amt 2023 Tax 2024 1st
						Land Improvemnt Total						
1	131.01 6 C0303	1S-F-W 1150 SF .0000 AC	2	165-303 ESSEX AVE.	R4 / 43	30,000 56,000 86,000		86,000			1	0.00 5,780.92 2,890.46
2	131.01 6 C0304	1S-F-W 1150 SF .0000 AC	2	165-304 ESSEX AVE.	R4 / 43	30,000 57,000 87,000		87,000			1	0.00 5,848.14 2,924.07
3	131.01 6 C0305	1S-F-W 1150 SF .0000 AC	2	165-305 ESSEX AVE.	R4 / 43	30,000 57,000 87,000		87,000			1	0.00 5,848.14 2,924.07
4	131.01 6 C0306	2S-F-W 1276 SF .0000 AC	2	165-306 ESSEX AVE.	R4 / 43	35,000 65,000 100,000		100,000			1	0.00 6,722.00 3,361.00
5	131.01 6 C0307	2S-F-W 1276 SF .0000 AC	2	165-307 ESSEX AVE.	R4 / 43	35,000 66,000 101,000		101,000			1	0.00 6,789.22 3,394.61
6	131.01 6 C0401	2S-F-W 1276 SF .0000 AC	2	165-401 ESSEX AVE.	B3 / 43	35,000 69,700 104,700		104,700			1	0.00 7,037.94 3,518.97
7	131.01 6 C0402	1S-F-W 1150 SF .0000 AC	2	165-402 ESSEX AVE.	R4 / 43	30,000 56,000 86,000		86,000			1	0.00 5,780.92 2,890.46
8	131.01 6 C0403	1S-F-W 1150 SF .0000 AC	2	165-403 ESSEX AVE.	R4 / 43	30,000 56,000 86,000		86,000			1	0.00 5,780.92 2,890.46
9	131.01 6 C0404	2S-F-W 1150 SF .0000 AC	2	165-404 ESSEX AVE.	R4 / 43	30,000 57,000 87,000		87,000			1	0.00 5,848.14 2,924.07
10	131.01 6 C0405	1S-F-W 1150 SF .0000 AC	2	165-405 ESSEX AVE.	B3 / 43	30,000 58,000 88,000		88,000			1	0.00 5,915.36 2,957.68
11	131.01 6 C0406	1S-F-W 1150 SF .0000 AC	2	165-406 ESSEX AVE.	R4 / 43	30,000 55,000 85,000		85,000			1	0.00 5,713.70 2,856.85
12	131.01 6 C0407	1S-F-W 1150 SF .0000 AC	2	165-407 ESSEX AVE.	R4 / 43	30,000 67,300 97,300		97,300			1	0.00 6,049.80 3,024.90
13	131.01 6 C0408	2S-F-W 1276 SF .0000 AC	2	165-408 ESSEX AVE.	R4 / 43	35,000 65,000 100,000		100,000			1	0.00 6,722.00 3,361.00
14	131.01 6 C0409	1S-F-W 1150 SF .0000 AC	2	165-409 ESSEX AVE.	R4 / 43	30,000 56,000 86,000		86,000			1	0.00 5,780.92 2,890.46
Page Totals						440,000 841,000	0	1,281,000				Block: 131.01 Lot: 6

1	2	3		4		5	6	7	8	9	10	11
Line	Block No Lot No. Qualification Account #	Land Dimensions Building Description Additional Lots Acreage	Prop Class	Owner's Name Address City State Property Location		<u>Value</u>	Exemptions Code Amount	Net Taxable Value	Deductions Code No Owners	Special Tax Codes	Num Units	Deduction Amt 2023 Tax 2024 1st
				Billing Code Zip Code Zoning/Tax Map Pg	Land Improvemnt Total							
1	131.01 6 C0410	1S-F-W 1150 SF .0000 AC	2			30,000 55,000 85,000		85,000			1	0.00 5,713.70 2,856.85
2	131.01 6 C0411	1S-F-W 1150 SF .0000 AC	2			30,000 60,000 90,000		90,000			1	0.00 6,049.80 3,024.90
3	131.01 6 C0501	2S-F-W 1276 SF .0000 AC	2			35,000 68,000 103,000		103,000			1	0.00 6,923.66 3,461.83
4	131.01 6 C0502	2S-F-W 1276 SF .0000 AC	2			35,000 65,000 100,000		100,000			1	0.00 6,722.00 3,361.00
5	131.01 6 C0503	1S-F-W 1150 SF .0000 AC	2			30,000 56,000 86,000		86,000			1	0.00 5,780.92 2,890.46
6	131.01 6 C0504	1S-F-W 1150 SF .0000 AC	2			30,000 55,000 85,000		85,000			1	0.00 5,713.70 2,856.85
7	131.01 6 C0505	1S-F-W 1150 SF .0000 AC	2			30,000 57,000 87,000		87,000			1	0.00 5,848.14 2,924.07
8	131.01 6 C0506	2S-F-W 1276 SF .0000 AC	2			35,000 65,000 100,000		100,000			1	0.00 6,722.00 3,361.00
9	131.01 6 C0507	2S-F-W 1276 SF .0000 AC	2			35,000 65,300 100,300		100,300			1	0.00 6,742.17 3,371.09
10	131.01 6 C0508	1S-F-W 1150 SF .0000 AC	2			30,000 60,000 90,000		90,000			1	0.00 6,049.80 3,024.90
11	131.01 6 C0509	1S-F-W 1150 SF .0000 AC	2			30,000 55,000 85,000		85,000			1	0.00 5,713.70 2,856.85
12	131.01 6 C0510	1S-F-W 1150 SF .0000 AC	2			30,000 57,000 87,000		87,000			1	0.00 5,848.14 2,924.07
13	132 1	127X100 2,3,4,5,6 .2916 AC	1			92,000 0 92,000		92,000			1	0.00 6,184.24 3,092.12
14	132 1 B01	BILLBOARD #2401 .0000 AC	4A			0 11,400 11,400		11,400			1	0.00 766.31 383.16
Page Totals						472,000 729,700	0	1,201,700	Block: 132 Lot: 1			

1	2	3	4	5	6	7	8	9	10	11		
Line	Block No Lot No. Qualification Account #	Land Dimensions Building Description Additional Lots Acreage	Prop Class	Owner's Name Address City State Property Location	Billing Code Zip Code Zoning/Tax Map Pg	Value	Exemptions Code Amount	Net Taxable Value	Deductions Code No Owners	Special Tax Codes	Num Units	Deduction Amt 2023 Tax 2024 1st
						Land Improvemnt Total						
1	132 1 B02	BILLBOARD #2402 .0000 AC	4A	ESSEX AVE.	/ M44	0 11,400 11,400		11,400			1	0.00 766.31 383.16
2	132 3.01	0.66 ACRE 1S-CB-A 7,8,9 .6600 AC	4A	108 ESSEX AVE.	B4 / 44	138,000 99,000 237,000		237,000			1	0.00 15,931.14 7,965.57
3	132 10	440 X 373 B 11-27,49-51 3.7677 AC	15F	SAFETY PL	/	200,000 320,000 520,000		*Exempt*			1	0.00 0.00 0.00
4	132 29	75X280 2S-F-L-1UG .4821 AC	2	17 ROSE ST.	R2 / 44	80,000 35,000 115,000		115,000			1	0.00 7,730.30 3,865.15
5	132 30	53X284 2S-F-L .3455 AC	2	23 ROSE ST.	R2 / 44	77,000 70,000 147,000		147,000			2	0.00 9,881.34 4,940.67
6	132 31	50X150 2SF1G .1722 AC	2	27 ROSE ST.	R2 /	85,000 117,000 202,000		202,000			1	0.00 13,578.44 6,789.22
7	132 36	67X100 37,38 .1538 AC	1	ESSEX AVE	/	63,000 0 63,000		63,000			1	0.00 4,234.86 2,117.43
8	132 39	50X130 2SF & 1SF .1492 AC	2	92 ESSEX AVE.	/	80,600 59,500 140,100		140,100			1	0.00 9,417.52 4,708.76
9	132 40	47X140 DEMO 2022 41,47 .1511 AC	15C	98 ESSEX AVE.	/	80,300 0 80,300		*Exempt*			1	0.00 0.00 0.00
10	132 42	43,44,45,46 .0000 AC	15C	ESSEX & SAFETY PL	/	200,000 0 200,000		*Exempt*			1	0.00 0.00 0.00
11	132 48	69X68 .1077 AC	1	21 SAFETY PL.	/	25,000 0 25,000		25,000			1	0.00 1,680.50 840.25
12	132 52	.0000 AC	15C	SAFETY PL.	/	500 0 500		*Exempt*			1	0.00 0.00 0.00
13	132 53	73X84 1.5SF1G .1408 AC	2	64 ESSEX AVE.	/	75,500 68,500 144,000		144,000			1	0.00 9,679.68 4,839.84
14	132 54	69X95 1.5SF1G .1505 AC	2	68 ESSEX AVE.	/	77,300 57,600 134,900		134,900	V1 2		1	250.00 8,817.98 4,408.99
Page Totals				V1 250		701,400 518,000	0	1,219,400				Block: 132 Lot: 54

1	2	3		4		5	6	7	8	9	10	11
Line	Block No Lot No. Qualification Account #	Land Dimensions Building Description Additional Lots Acreage	Prop Class	Owner's Name Address City State Property Location		Value	Exemptions Code Amount	Net Taxable Value	Deductions Code No Owners	Special Tax Codes	Num Units	Deduction Amt 2023 Tax 2024 1st
				Billing Code Zip Code Zoning/Tax Map Pg	Land Improvemnt Total							
1	132 55	51X152 1.5SF .1780 AC	2			77,000 60,000 137,000		137,000	S1		1	250.00 9,209.14 4,604.57
2	132 56	50X151 1.5SM .1733 AC	2			80,000 95,000 175,000		175,000			1	0.00 11,763.50 5,881.75
3	132 57	52X166 AVG 1.5S-F-F .1982 AC	2			80,000 62,000 142,000		142,000			1	0.00 9,545.24 4,772.62
4	132 58	60X276 AVG 2S-F-2-1AG .3802 AC	2			79,200 78,100 157,300		157,300			1	0.00 10,573.71 5,286.86
5	132 59	63X274 AVG 2S-F-2-1AG .3963 AC	2			81,000 119,000 200,000		200,000			1	0.00 13,444.00 6,722.00
6	133 56	50X150 2SF2G .1722 AC	2			80,000 50,000 130,000		130,000			1	0.00 8,738.60 4,369.30
7	133 57	58X150 1.5S-F-F-1AG .1997 AC	2			82,700 44,600 127,300		127,300			1	0.00 8,557.11 4,278.56
8	133 59	0.91 MEMORIAL PARK .9100 AC	15C			182,000 0 182,000		*Exempt*			1	0.00 0.00 0.00
9	133 60	56X110 2SF1G .1414 AC	2			82,000 118,000 200,000		200,000			1	0.00 13,444.00 6,722.00
10	133 61	50X129 2SF1G .1481 AC	2			86,000 70,000 156,000		156,000			1	0.00 10,486.32 5,243.16
11	133 62	50X143 2S-F-S-1AG .1641 AC	2			90,000 75,000 165,000		165,000			1	0.00 11,091.30 5,545.65
12	133 63	56X100 2SF1G .1286 AC	2			85,000 76,700 161,700		161,700			1	0.00 10,869.47 5,434.74
13	133 64	52X100 2S-F-S-1AG .1194 AC	2			86,000 76,000 162,000		162,000			1	0.00 10,889.64 5,444.82
14	133 65	72X100 2SF1G .1653 AC	2			95,000 77,000 172,000		172,000			1	0.00 11,561.84 5,780.92
Page Totals				S1 250		1,083,900 1,001,400	0	2,085,300				Block: 133 Lot: 65

1	2	3	4	5	6	7	8	9	10	11		
Line	Block No Lot No. Qualification Account #	Land Dimensions Building Description Additional Lots Acreage	Prop Class	Owner's Name Address City State Property Location	Billing Code Zip Code Zoning/Tax Map Pg	Value	Exemptions Code Amount	Net Taxable Value	Deductions Code No Owners	Special Tax Codes	Num Units	Deduction Amt 2023 Tax 2024 1st
						Land Improvemnt Total						
1	133 66	56X137 2SF1G .1761 AC	2	41 MEMORIAL PKWY.	/	89,000 71,000 160,000		160,000			1	0.00 10,755.20 5,377.60
2	133 67	56X121 2SF1G .1556 AC	2	37 MEMORIAL PKWY.	/	83,400 76,600 160,000		160,000			1	0.00 10,755.20 5,377.60
3	133 68	67X106 2SF1G .1630 AC	2	33 MEMORIAL PKWY.	/	86,000 74,000 160,000		160,000			1	0.00 10,755.20 5,377.60
4	134 47.01	47163 SQ.FT. 2S 5210 SF 1.0827 AC	4A	275 LAKE AVE.	B3 / 44	500,000 320,000 820,000		820,000			1	0.00 55,120.40 27,560.20
5	134 60.011	75000 SQ.FT. 2 BLDG 49 UNITS 1.7218 AC	4C	398-400 AMBOY AVE.	B3 / 40	1,000,000 2,300,000 3,300,000		3,300,000			1	0.00 221,826.00 110,913.00
6	134.01 1	45X325 PARKING LOT .3357 AC	15C	375 AMBOY AVE.	/	110,000 0 110,000		*Exempt*			1	0.00 0.00 0.00
7	134.02 6	.0000 AC	15C	MEMORIAL PKWY	/ 44	0 0 0		*Exempt*				0.00 0.00 0.00
8	135 1	1.4 AC 2,3,4,5,6,7,8,,9,10 1.4000 AC	15C	KENTNOR ST	R2 / 45	240,000 0 240,000		*Exempt*			1	0.00 0.00 0.00
9	136 1	1.48 AC 2,3,4,5,6,7,8,9,10 1.4800 AC	15C	KENTNOR ST	R2 / 45	248,000 0 248,000		*Exempt*			1	0.00 0.00 0.00
10	138 41	120X106 AVG 1.5S-F-F-2UG 43 .2920 AC	2	222 HIGH ST.	R2 / 45	111,000 101,000 212,000		212,000			1	0.00 14,250.64 7,125.32
11	138 42.01	50X306 1S-F-RR-1UG .3512 AC	2	87 KENTNOR ST.	R2 / 45	85,000 85,000 170,000		170,000			1	0.00 11,427.40 5,713.70
12	138 42.02	50X318 2S-F-CL .3650 AC	2	83 KENTNOR ST.	R2 / 45	90,000 135,000 225,000		225,000			1	0.00 15,124.50 7,562.25
13	138 44	61X127 2SST1G .1778 AC	2	226 HIGH ST.	/	94,000 63,000 157,000		157,000			1	0.00 10,553.54 5,276.77
14	138 45	97X145 1.5SF1G .3229 AC	2	228 HIGH ST.	/	103,100 66,900 170,000		170,000			1	0.00 11,427.40 5,713.70
Page Totals						2,241,500 3,292,500	0	5,534,000				Block: 138 Lot: 45

1	2	3		4		5	6	7	8	9	10	11
Line	Block No Lot No. Qualification Account #	Land Dimensions Building Description Additional Lots Acreage	Prop Class	Owner's Name Address City State Property Location	Billing Code Zip Code Zoning/Tax Map Pg	Value	Exemptions Code Amount	Net Taxable Value	Deductions Code No Owners	Special Tax Codes	Num Units	Deduction Amt 2023 Tax 2024 1st
						Land Improvemnt Total						
1	138 46.01	90X320 1SF1G .6612 AC	2	79 KENTNOR ST.	/	102,100 51,200 153,300		153,300			1	0.00 10,304.83 5,152.42
2	138 46.02	60X325 1S-F-R 47 2123SQFT .4477 AC	2	73 KENTNOR ST.	R2 / 45	89,400 77,300 166,700		166,700			1	0.00 11,205.57 5,602.79
3	138 48	100X333 1S-F-R 49 .7645 AC	2	69 KENTNOR ST.	R2 / 45	107,000 101,000 208,000		208,000	W1 1		1	250.00 13,731.76 6,865.88
4	138 50.01	75X338 1SF1G .5820 AC	2	55 KENTNOR ST.	R2 /	96,500 44,200 140,700		140,700			1	0.00 9,457.85 4,728.93
5	138 53.01	61 X 200 2SF .2801 AC	2	43 KENTNOR STREET	R2 / 53	90,000 190,000 280,000		280,000			1	0.00 18,821.60 9,410.80
6	138 53.02	59X200 2SF1AG .2709 AC	2	45 KENTNOR STREET	R2 / 45	87,000 213,000 300,000		300,000			1	0.00 20,166.00 10,083.00
7	138 53.03	0.3714 AC VACANT LAND .3714 AC	15C	KENTNOR ST (REAR)	/	37,100 0 37,100		*Exempt*			1	0.00 0.00 0.00
8	138 54	69X335 2S-F-O-2AG .5306 AC	2	49 KENTNOR ST.	R2 / 45	94,000 128,000 222,000		222,000			1	0.00 14,922.84 7,461.42
9	138 55	56X335 2S-F-2-1AG .4307 AC	2	47 KENTNOR ST.	R2 / 0045	90,000 90,000 180,000		180,000			1	0.00 12,099.60 6,049.80
10	140 1	51X100 1.5S-F-F-1AG 2,3.01 .1171 AC	2	109 ESSEX AVE.	R2 / 45	72,400 54,300 126,700		126,700			1	0.00 8,516.77 4,258.39
11	140 3.02	51X100 1.5S-F-F-1AG 4,5 .1171 AC	2	105 ESSEX AVE.	R2 / 45	72,400 49,700 122,100		122,100			1	0.00 8,207.56 4,103.78
12	140 6	51X100 1.5S-F-F-1AG 7,8.01 .1171 AC	2	101 ESSEX AVE.	R2 / 45	72,400 63,600 136,000		136,000			1	0.00 9,141.92 4,570.96
13	140 8.02	51X100 1.5S-F-F-1AG 9,10 .1171 AC	2	97 ESSEX AVE.	R2 / 45	72,400 75,200 147,600		147,600	V1 1		1	250.00 9,671.67 4,835.84
14	140 11	56X100 2S-F-L-1AG 12,13.01 .1286 AC	2	5 NEWMAN ST.	R2 / 45	83,000 77,000 160,000		160,000			1	0.00 10,755.20 5,377.60
Page Totals				V1 250	W1 250	1,128,600 1,214,500	0	2,343,100				Block: 140 Lot: 11

1	2	3	4	5	6	7	8	9	10	11		
Line	Block No Lot No. Qualification Account #	Land Dimensions Building Description Additional Lots Acreage	Prop Class	Owner's Name Address City State Property Location	Billing Code Zip Code Zoning/Tax Map Pg	Value	Exemptions Code Amount	Net Taxable Value	Deductions Code No Owners	Special Tax Codes	Num Units	Deduction Amt 2023 Tax 2024 1st
						Land Improvemnt Total						
1	140 13.02	50X100 2S-F-L-1AG 14,15 .1148 AC	2	9 NEWMAN ST.	R2 / 45	80,000 72,000 152,000		152,000			1	0.00 10,217.44 5,108.72
2	140 16	50X100 2S-F-L-1AG 17,18.01 .1148 AC	2	11 NEWMAN ST.	R2 / 45	80,000 65,000 145,000		145,000			1	0.00 9,746.90 4,873.45
3	140 18.02	50X100 2S-F-L-1AG 19,20 .1148 AC	2	17 NEWMAN ST.	R2 / 45	80,000 115,000 195,000		195,000			1	0.00 13,107.90 6,553.95
4	140 21	87X100 2S AL L BIG 22,23,24 .1997 AC	2	25 NEWMAN ST.	R2 / 45	125,000 200,300 325,300		325,300			1	0.00 21,866.67 10,933.34
5	140 25 1330SOFT	50X100 2S-F-L-1AG 26,27.01 .1148 AC	2	27 NEWMAN ST.	R2 / 45	80,000 81,400 161,400		161,400			1	0.00 10,849.31 5,424.66
6	140 27.02	53X100 AVG 2S-F-L-1AG 28,29 .1217 AC	2	29 NEWMAN ST.	R2 / 45	81,200 88,800 170,000		170,000			1	0.00 11,427.40 5,713.70
7	140 30	52X100 AVG 1S-F-R 31 .1194 AC	2	33 NEWMAN ST.	R2 / 45	81,000 85,000 166,000		166,000			1	0.00 11,158.52 5,579.26
8	140 32	60X100 2S-S-L 33,34 .1377 AC	2	31 NEWMAN ST.	R2 / 45	85,000 80,000 165,000		165,000			1	0.00 11,091.30 5,545.65
9	140 35	80X100 2S-F-L-2UG 36,37,38 .1837 AC	2	35 NEWMAN ST.	R2 / 45	92,000 85,800 177,800		177,800			1	0.00 11,951.72 5,975.86
10	140 39	48X100 1.5S-F-F-1UG 40,41.01 .1102 AC	2	39 NEWMAN ST.	R2 / 45	78,400 60,400 138,800		138,800			1	0.00 9,330.14 4,665.07
11	140 41.02	48X100 2S-F-1UG 42,43 .1102 AC	2	41 NEWMAN ST.	R2 / 45	80,000 100,000 180,000		180,000			1	0.00 12,099.60 6,049.80
12	140 44	60X100 1.5S-F-F 45,46 .1377 AC	2	45 NEWMAN ST.	R2 / 45	85,000 67,000 152,000		152,000			1	0.00 10,217.44 5,108.72
13	140 47	60X100 2SF 48,49 .1377 AC	2	47 NEWMAN ST.	R2 / 45	84,000 89,900 173,900		173,900			1	0.00 11,689.56 5,844.78
14	140 50 1866SOFT	60X100 2S-F-L 51,52 .1377 AC	2	49 NEWMAN ST.	R2 / 45	84,000 76,000 160,000		160,000			1	0.00 10,755.20 5,377.60
Page Totals						1,195,600 1,266,600	0	2,462,200				Block: 140 Lot: 50

1	2	3		4		5	6	7	8	9	10	11
Line	Block No Lot No. Qualification Account #	Land Dimensions Building Description Additional Lots Acreage	Prop Class	Owner's Name Address City State Property Location	Billing Code Zip Code Zoning/Tax Map Pg	<u>Value</u>	Exemptions Code Amount	Net Taxable Value	Deductions Code No Owners	Special Tax Codes	Num Units	Deduction Amt 2023 Tax 2024 1st
						Land Improvemnt Total						
1	140 53	60X100 2S-F-L 54,55 .1377 AC	2	51 NEWMAN ST.	R2 / 45	84,000 74,800 158,800		158,800			1	0.00 10,674.54 5,337.27
2	140 56	100X100 2S-F-L-1UG 57,58,59,60 .2296 AC	2	67 NEWMAN ST.	R2 / 45	100,000 125,000 225,000		225,000			1	0.00 15,124.50 7,562.25
3	140 62.01	65X100 AVG 2S-F-L .1492 AC	2	206 HIGH ST.	R2 / 45	100,000 90,000 190,000		190,000			1	0.00 12,771.80 6,385.90
4	140 65.01	59X115 2S-F-O .1558 AC	2	212 HIGH ST.	R2 / 45	100,000 89,200 189,200		189,200			1	0.00 12,718.02 6,359.01
5	140 67	80X113 AVG 1.5S-F-F 69,70,71 .2075 AC	2	218 HIGH ST.	R2 / 45	96,600 80,300 176,900		176,900			1	0.00 11,891.22 5,945.61
6	140 72	60X100 1S-F-R-1AG 73,74 .1377 AC	2	88 KENTNOR ST.	R2 /	85,000 59,000 144,000		144,000			1	0.00 9,679.68 4,839.84
7	140 75	60X100 1.5S-F-F-1AG 76,77 .1377 AC	2	82 KENTNOR ST.	R2 / 45	84,000 101,100 185,100		185,100	V1	2	1	250.00 12,192.42 6,096.21
8	140 78	60X100 1S-F-R-1AG 79,80 .1377 AC	2	76 KENTNOR ST.	R2 / 45	84,000 70,800 154,800		154,800			1	0.00 10,405.66 5,202.83
9	140 81	60X100 1.5S-F-F 82,83 .1377 AC	2	72 KENTNOR ST.	R2 / 45	84,000 76,700 160,700		160,700	W1	2	1	250.00 10,552.25 5,276.13
10	140 84	60X100 1.5S-F-F-1UG 85,86 .1377 AC	2	68 KENTNOR ST.	R2 / 45	84,000 93,000 177,000		177,000			1	0.00 11,897.94 5,948.97
11	140 87	60X100 1.5S-1G 2040 SF 88,89 .1377 AC	2	62 KENTNOR ST.	R2 / 45	85,000 70,000 155,000		155,000			1	0.00 10,419.10 5,209.55
12	140 90	58X100 2SF1G 2983SF 91,92.01 .1331 AC	2	58 KENTNOR ST.	R2 / 45	85,000 195,000 280,000		280,000			1	0.00 18,821.60 9,410.80
13	140 92.02	58X100 2SF1AG 2685SF 93,94,95.01 .1331 AC	2	54 KENTNOR ST.	R2 / 45	85,000 185,000 270,000		270,000			1	0.00 18,149.40 9,074.70
14	140 95.02	58X100 2S-F-CL 2265 SF 96,97,98.01 .1331 AC	2	50 KENTNOR ST.	R2 / 45	84,000 165,000 249,000		249,000			1	0.00 16,737.78 8,368.89
Page Totals				V1 250	W1 250	1,240,600 1,474,900	0	2,715,500				Block: 140 Lot: 95.02

1	2	3	4	5	6	7	8	9	10	11		
Line	Block No Lot No. Qualification Account #	Land Dimensions Building Description Additional Lots Acreage	Prop Class	Owner's Name Address City State Property Location	Billing Code Zip Code Zoning/Tax Map Pg	Value	Exemptions Code Amount	Net Taxable Value	Deductions Code No Owners	Special Tax Codes	Num Units	Deduction Amt 2023 Tax 2024 1st
						Land Improvemnt Total						
1	140 98.02	58X100 1S-F-R-1AG 99,100,101.01 .1331 AC	2	44 KENTNOR ST.	R2 / 45	83,200 58,100 141,300		141,300			1	0.00 9,498.19 4,749.10
2	140 101.02	59X100 1S-F-R 102,103,104.01 .1354 AC	2	40 KENTNOR ST.	R2 / 45	85,000 60,600 145,600		145,600			1	0.00 9,787.23 4,893.62
3	140 104.02	55X100 1S-F-R-1AG 105,106 .1263 AC	2	36 KENTNOR ST.	R2 / 45	82,000 46,300 128,300		128,300			1	0.00 8,624.33 4,312.17
4	140 107	80X100 2S-F-S-1AG 108,109,110 .1837 AC	2	30 KENTNOR ST.	R2 / 45	92,000 69,200 161,200		161,200			1	0.00 10,835.86 5,417.93
5	140 111	53X100 2554SF 112,113.01 .1217 AC	2	26 KENTNOR ST.	R2 / 45	81,200 190,200 271,400		271,400			1	0.00 18,243.51 9,121.76
6	140 113.02	49X100 1850SF COL 114,115,116.01 .1125 AC	2	22 KENTNOR ST.	R2 / 45	80,000 125,000 205,000		205,000			1	0.00 13,780.10 6,890.05
7	140 116.02	58X100 1S-B-R-1AG 117,118 .1331 AC	2	16 KENTNOR ST.	R2 / 45	84,000 32,000 116,000		116,000			1	0.00 7,797.52 3,898.76
8	140 119	78X100 2SF1G 120,121,122 .1791 AC	2	6 KENTNOR ST.	R2 / 45	91,200 93,400 184,600		184,600	V1 2		1	250.00 12,158.81 6,079.41
9	141 1	51X100 1.5S-F-F-1AG 2,3.01 .1171 AC	2	91 ESSEX AVE.	R2 / 45	72,000 66,300 138,300		138,300			1	0.00 9,296.53 4,648.27
10	141 3.02	51X100 1.5S-F-F 4,5 .1171 AC	2	87 ESSEX AVE.	R2 / 46	73,000 70,300 143,300		143,300			1	0.00 9,632.64 4,816.32
11	141 6.01	26X162 2S-F-T .0967 AC	2	81 ESSEX AVE.	R2 / 0046	58,600 60,500 119,100		119,100			1	0.00 8,005.90 4,002.95
12	141 6.02	53X151 2S-F-0 .1837 AC	2	83 ESSEX AVE.	R2 / M46	75,000 100,000 175,000		175,000			1	0.00 11,763.50 5,881.75
13	141 7	73X167 2S-F-S-1AG .2799 AC	2	75 ESSEX AVE.	R2 / 46	97,000 83,000 180,000		180,000			1	0.00 12,099.60 6,049.80
14	141 8.01	70X122 AVG 2SF2G .1961 AC	2	65 ESSEX AVE.	R2 / 46	77,800 136,300 214,100		214,100			1	0.00 14,391.80 7,195.90
Page Totals				V1 250		1,132,000 1,191,200	0	2,323,200				Block: 141 Lot: 8.01

1	2	3	4	5	6	7	8	9	10	11		
Line	Block No Lot No. Qualification Account #	Land Dimensions Building Description Additional Lots Acreage	Prop Class	Owner's Name Address City State Property Location	Billing Code Zip Code Zoning/Tax Map Pg	Value	Exemptions Code Amount	Net Taxable Value	Deductions Code No Owners	Special Tax Codes	Num Units	Deduction Amt 2023 Tax 2024 1st
						Land Improvemnt Total						
1	141 8.02	81X133 AVG 2S-F-L-1AG .2473 AC	2	63 ESSEX AVE.	R2 / 46	85,000 50,000 135,000		135,000			1	0.00 9,074.70 4,537.35
2	141 12	81X150 2S-F-L 14.01 .2789 AC	2	53 ROSE ST.	R2 / 46	109,600 57,400 167,000		167,000			1	0.00 11,225.74 5,612.87
3	141 14.02	75X314 2S-F-1UG 16 .5406 AC	2	63 ROSE ST.	R2 / 46	108,000 123,000 231,000		231,000			1	0.00 15,527.82 7,763.91
4	141 18	50X318 2SF1G 2930 SF .3650 AC	2	65 ROSE ST.	R2 / 46	96,000 136,000 232,000		232,000			1	0.00 15,595.04 7,797.52
5	141 20	50X321 2S-S-L-2UG .3685 AC	2	71 ROSE ST.	R2 / 46	96,000 95,000 191,000		191,000			1	0.00 12,839.02 6,419.51
6	141 22	50X324 2S-S-L-1UG .3719 AC	2	75 ROSE ST.	R2 / M46	97,000 173,000 270,000		270,000			1	0.00 18,149.40 9,074.70
7	141 24	50X328 1.5S-B-F-2UG .3765 AC	2	79 ROSE ST.	R2 / 46	96,000 94,000 190,000		190,000			1	0.00 12,771.80 6,385.90
8	141 26	61X332 1.5S-F-F-1UG .4649 AC	2	83 ROSE ST.	R2 / 46	100,300 79,700 180,000		180,000			1	0.00 12,099.60 6,049.80
9	141 28.02	100X104 1.5S-F-F-2AG .2388 AC	2	89 ROSE ST.	R2 / 46	102,000 78,000 180,000		180,000	V1	1	1	250.00 11,849.60 5,924.80
10	141 28.11	56X98 AVG 1.5S-F-F-1AG .1260 AC	2	127 ROSE ST.	R2 / 46	82,000 74,000 156,000		156,000			1	0.00 10,486.32 5,243.16
11	141 28.14	50X125 2S-F-L 28.19 .1435 AC	2	188 HIGH ST.	R2 / 46	90,000 67,000 157,000		157,000	W1	1	1	250.00 10,303.54 5,151.77
12	141 28.15	50X125 2S-F-L 28.20 .1435 AC	2	190 HIGH ST.	R2 / 46	88,000 56,100 144,100		144,100			1	0.00 9,686.40 4,843.20
13	141 28.16	110X125 2S-F-L-1UG .3157 AC	2	194 HIGH ST.	R2 / 46	114,400 91,900 206,300		206,300			1	0.00 13,867.49 6,933.75
14	141 28.18	72X125 2S-F-L-1UG 29,30 .2066 AC	2	200 HIGH ST.	R2 / 46	93,800 81,900 175,700		175,700			1	0.00 11,810.55 5,905.28
Page Totals				V1 250	W1 250	1,358,100 1,257,000	0	2,615,100				Block: 141 Lot: 28.18

1	2	3	4	5	6	7	8	9	10	11		
Line	Block No Lot No. Qualification Account #	Land Dimensions Building Description Additional Lots Acreage	Prop Class	Owner's Name Address City State Property Location	Billing Code Zip Code Zoning/Tax Map Pg	Value	Exemptions Code Amount	Net Taxable Value	Deductions Code No Owners	Special Tax Codes	Num Units	Deduction Amt 2023 Tax 2024 1st
						Land Improvemnt Total						
1	141 28.23	25X4 .0023 AC	15C	ROSE ST. REAR LOT	R2 / 46	500 0 500		*Exempt*			1	0.00 0.00 0.00
2	141 31	60X114 AVG 2S-F-2-2AG 32,33 .1570 AC	2	74 NEWMAN ST.	R2 / 46	89,000 104,100 193,100		193,100			1	0.00 12,980.18 6,490.09
3	141 34	60X100 2S-F-L 1280 SF 35,36 .1377 AC	2	68 NEWMAN ST.	R2 / 46	84,000 59,000 143,000		143,000			1	0.00 9,612.46 4,806.23
4	141 37	60X100 1.5S-F-F 38,39 .1377 AC	2	64 NEWMAN ST.	R2 / 46	84,000 73,600 157,600		157,600			1	0.00 10,593.88 5,296.94
5	141 40	60X100 1S-F-R-1UG 41,42 .1377 AC	2	58 NEWMAN ST.	R2 / 46	85,000 70,000 155,000		155,000			1	0.00 10,419.10 5,209.55
6	141 43	60X100 1.5S-F-F-1UG 44,45 .1377 AC	2	52 NEWMAN ST.	R2 / 46	84,000 101,000 185,000		185,000			1	0.00 12,435.70 6,217.85
7	141 46	60X100 1.5S-F-F 47,48 .1377 AC	2	50 NEWMAN ST.	R2 / 46	84,000 65,800 149,800		149,800			1	0.00 10,069.56 5,034.78
8	141 49	60X100 2S-F-L-2AG 50,51 .1377 AC	2	48 NEWMAN ST.	R2 / 46	90,000 62,000 152,000		152,000			1	0.00 10,217.44 5,108.72
9	141 52	60X100 2S-S-O 53,54 .1377 AC	2	46 NEWMAN ST.	R2 / 46	84,000 78,900 162,900		162,900			1	0.00 10,950.14 5,475.07
10	141 55	60X100 2S-F-L 56,57 .1377 AC	2	44 NEWMAN ST.	R2 / 46	85,000 112,000 197,000		197,000			1	0.00 13,242.34 6,621.17
11	141 58	60X100 1S-F-R 59,60 .1377 AC	2	42 NEWMAN ST.	R2 / 46	84,000 162,500 246,500		246,500			1	0.00 16,569.73 8,284.87
12	141 61	60X100 2S-F-L-2UG 62,63 .1377 AC	2	40 NEWMAN ST.	R2 / 46	84,000 152,000 236,000		236,000			1	0.00 15,863.92 7,931.96
13	141 64	66X100 2S-F-L 65,66 .1515 AC	2	38 NEWMAN ST.	R2 / 46	84,000 73,400 157,400		157,400			1	0.00 10,580.43 5,290.22
14	141 67	60X100 1.5S-B-F 68,69 .1377 AC	2	32 NEWMAN ST.	R2 / 46	84,000 111,000 195,000		195,000			1	0.00 13,107.90 6,553.95
Page Totals						1,105,000 1,225,300	0	2,330,300	Block: 141 Lot: 67			

1	2	3	4	5	6	7	8	9	10	11		
Line	Block No Lot No. Qualification Account #	Land Dimensions Building Description Additional Lots Acreage	Prop Class	Owner's Name Address City State Property Location	Billing Code Zip Code Zoning/Tax Map Pg	Value	Exemptions Code Amount	Net Taxable Value	Deductions Code No Owners	Special Tax Codes	Num Units	Deduction Amt 2023 Tax 2024 1st
						Land Improvemnt Total						
1	141 70	60X100 2S-F-L 71,72 .1377 AC	2	26 NEWMAN ST.	R2 / 46	84,000 86,000 170,000		170,000			1	0.00 11,427.40 5,713.70
2	141 73	60X100 2S-F-S-1AG 74,75 .1377 AC	2	18 NEWMAN ST.	R2 / 46	85,000 85,000 170,000		170,000			1	0.00 11,427.40 5,713.70
3	141 76	60X100 1S-F-R-2UG 77,78 .1377 AC	2	12 NEWMAN ST.	R2 / 46	84,000 62,000 146,000		146,000			1	0.00 9,814.12 4,907.06
4	141 79	50X100 2S-F-L 80,81.01 .1148 AC	2	8 NEWMAN ST.	R2 / 46	80,000 70,000 150,000		150,000			1	0.00 10,083.00 5,041.50
5	141 81.02	52X100 2S-F-L 82,83 .1194 AC	2	4 NEWMAN ST.	R2 / 46	81,000 71,000 152,000		152,000	V1 1		1	250.00 9,967.44 4,983.72
6	141 85	91X100 2S-F-S-1AG .2089 AC	2	11 ROLFE PL.	R2 / 46	97,000 67,000 164,000		164,000			1	0.00 11,024.08 5,512.04
7	141 86	126X126 AVG 2S-F-S-1AG .3645 AC	2	15 ROLFE PL.	R2 / 46	110,400 74,100 184,500		184,500			1	0.00 12,402.09 6,201.05
8	141 87	94X100 AVG 2S-F-S-1AG .2158 AC	2	19 ROLFE PL.	R2 / 46	98,000 87,000 185,000		185,000			1	0.00 12,435.70 6,217.85
9	141 88	80X100 2S-F-S-1AG .1837 AC	2	23 ROLFE PL.	R2 / 46	92,000 82,000 174,000		174,000			1	0.00 11,696.28 5,848.14
10	141 89	92X101 AVG 2S-F-S-1AG .2133 AC	2	27 ROLFE PL.	R2 / 46	96,800 73,100 169,900		169,900			1	0.00 11,420.68 5,710.34
11	141 90	100X150 AVG 2SFS1AG 1436SF .3444 AC	2	31 ROLFE PL.	R2 / 46	117,000 103,000 220,000		220,000			1	0.00 14,788.40 7,394.20
12	141 91	93X119 AVG 2S-F-S-2AG .2541 AC	2	35 ROLFE PL.	R2 / 46	100,000 190,000 290,000		290,000			1	0.00 19,493.80 9,746.90
13	141 92	56X100 1S-F-R .1286 AC	2	117 ROSE ST.	R2 /	82,400 102,600 185,000		185,000			1	0.00 12,435.70 6,217.85
14	141 96	50X100 2S-F-X .1148 AC	2	131-133 ROSE ST.	R2 / 46	80,000 84,000 164,000		164,000			2	0.00 11,024.08 5,512.04
Page Totals				V1 250		1,287,600 1,236,800	0	2,524,400				Block: 141 Lot: 96

1	2	3	4	5	6	7	8	9	10	11		
Line	Block No Lot No. Qualification Account #	Land Dimensions Building Description Additional Lots Acreage	Prop Class	Owner's Name Address City State Property Location	Billing Code Zip Code Zoning/Tax Map Pg	Value	Exemptions Code Amount	Net Taxable Value	Deductions Code No Owners	Special Tax Codes	Num Units	Deduction Amt 2023 Tax 2024 1st
						Land Improvemnt Total						
1	141 97	50X100 2S-F-X .1148 AC	2	182-184 HIGH ST.	R2 / 46	80,000 91,400 171,400		171,400			2	0.00 11,521.51 5,760.76
2	141.01 93	100X92 AVG 2S-F-S-1AG .2112 AC	2	115 ROSE ST.	R2 / 46	97,700 116,600 214,300		214,300			1	0.00 12,992.34 6,496.17
3	141.01 94	92X100 2S-F-S-1AG .2112 AC	2	26 ROLFE PL.	R2 / 46	97,000 69,000 166,000		166,000			1	0.00 11,158.52 5,579.26
4	141.01 95.01	9343 SQ.FT. 2S AL L AG .2145 AC	2	18 ROLFE PL.	/	125,000 264,300 389,300		389,300				0.00 30,249.00 15,124.50
5	141.01 95.02	75 X 110 2S AL L BIG .1894 AC	2	93 ROSE ST.	/	125,000 325,000 450,000		450,000				0.00 30,249.00 15,124.50
6	141.01 95.03	64 X 120 2S-F-CL .1763 AC	2	99 ROSE ST.	/	125,000 260,300 385,300		385,300				0.00 30,249.00 15,124.50
7	142 1.01	78X147 2SBF1G .2632 AC	2	114 SPRING ST.	/	111,600 76,100 187,700		187,700			1	0.00 12,617.19 6,308.60
8	142 1.02	60X147 2S-F-L-2AG .2025 AC	2	110 SPRING ST.	R2 / 47	103,500 116,500 220,000		220,000			1	0.00 14,788.40 7,394.20
9	142 1.03	60X147 1.5S-F-F-1AG .2025 AC	2	104 SPRING ST.	R2 / 47	98,600 81,600 180,200		180,200			1	0.00 12,113.04 6,056.52
10	142 1.04	70X147 1.5SFF1AG .2362 AC	2	100 SPRING ST.	R2 / 47	108,500 106,500 215,000		215,000			1	0.00 14,452.30 7,226.15
11	142 1.06	77X110 2S-F-L-1AG .1944 AC	2	90 SPRING ST.	R2 / 47	106,100 101,300 207,400		207,400			1	0.00 13,941.43 6,970.72
12	142 1.08	84X105 2SFCL2G 2466 SF .2025 AC	2	98 SPRING ST.	/	102,000 152,000 254,000		254,000			1	0.00 17,073.88 8,536.94
13	142 2	146X150 2SF2G .5028 AC	2	207 LAKE AVE.	/	140,100 209,900 350,000		350,000			1	0.00 23,527.00 11,763.50
14	142 35	60X125 2S-F-S-1AG .1722 AC	2	122 SPRING ST.	R2 / 47	107,000 128,000 235,000		235,000			1	0.00 15,796.70 7,898.35
Page Totals						1,527,100 2,098,500	0	3,625,600				Block: 142 Lot: 35

1	2	3	4	5	6	7	8	9	10	11		
Line	Block No Lot No. Qualification Account #	Land Dimensions Building Description Additional Lots Acreage	Prop Class	Owner's Name Address City State Property Location	Billing Code Zip Code Zoning/Tax Map Pg	Value	Exemptions Code Amount	Net Taxable Value	Deductions Code No Owners	Special Tax Codes	Num Units	Deduction Amt 2023 Tax 2024 1st
						Land Improvemnt Total						
1	142 36	52X164 1.5SF1G .1958 AC	2	126 SPRING ST.	/	103,000 87,100 190,100		190,100			1	0.00 12,778.52 6,389.26
2	142 37	40X162 AVG 1.5S-F-S-1AG .1488 AC	2	130 SPRING ST.	R2 / 47	92,000 103,000 195,000		195,000			1	0.00 13,107.90 6,553.95
3	142 38	69X106 2SF1G .1679 AC	2	64 ROSE ST.	/	95,000 105,000 200,000		200,000			1	0.00 13,444.00 6,722.00
4	142 39	51X100 2S-F-S-1AG .1171 AC	2	60 ROSE ST.	R2 / 47	85,400 101,700 187,100		187,100			1	0.00 12,576.86 6,288.43
5	142 40	51X100 2S-F-S-1AG .1171 AC	2	56 ROSE ST.	R2 / 47	86,000 73,000 159,000		159,000			1	0.00 10,687.98 5,343.99
6	142 41	51X100 2S-F-S-1AG .1171 AC	2	52 ROSE ST	R2 / 47	86,000 80,000 166,000		166,000			1	0.00 11,158.52 5,579.26
7	142 42	51X100 2SF1G .1171 AC	2	48 ROSE ST.	/	86,000 129,100 215,100		215,100			1	0.00 14,459.02 7,229.51
8	142 43	64X95 1.5SF1G .1396 AC	2	44 ROSE ST.	/	81,000 75,000 156,000		156,000			1	0.00 10,486.32 5,243.16
9	142 44	59X161 2S-F-S-1AG .2181 AC	2	49 ESSEX AVE.	R2 / 47	95,000 77,000 172,000		172,000			1	0.00 11,561.84 5,780.92
10	142 45	55X162 2S-F-S-1AG .2045 AC	2	45 ESSEX AVE.	R2 / 47	93,300 80,700 174,000		174,000	V1 2		1	250.00 11,446.28 5,723.14
11	142 46	56X162 2S-F-S-1AG .2083 AC	2	41 ESSEX AVE.	R2 / 47	95,000 90,000 185,000		185,000			1	0.00 12,435.70 6,217.85
12	142 48.01	76X100 1SCB .1745 AC	4A	1 ESSEX AVE.	/	98,000 72,000 170,000		170,000			1	0.00 11,427.40 5,713.70
13	142 48.03	76X85 2S-F-CL 1716 SF .1483 AC	2	3 GRANT CT.	R2 / 47	91,000 159,000 250,000		250,000			1	0.00 16,805.00 8,402.50
14	142 48.04	95X72 2S-F-L-1AG .1570 AC	2	1 GRANT CT.	R2 / 47	85,000 145,000 230,000		230,000			1	0.00 15,460.60 7,730.30
Page Totals				V1 250		1,271,700 1,377,600	0	2,649,300				Block: 142 Lot: 48.04

1	2	3	4	5	6	7	8	9	10	11		
Line	Block No Lot No. Qualification Account #	Land Dimensions Building Description Additional Lots Acreage	Prop Class	Owner's Name Address City State Property Location	Billing Code Zip Code Zoning/Tax Map Pg	Value	Exemptions Code Amount	Net Taxable Value	Deductions Code No Owners	Special Tax Codes	Num Units	Deduction Amt 2023 Tax 2024 1st
						Land Improvemnt Total						
1	142 48.05	85X75 2S-F-L-1AG .1463 AC	2	2 GRANT CT.	R2 / 47	80,000 100,000 180,000		180,000			1	0.00 12,099.60 6,049.80
2	142 48.06	50X78 .0895 AC	1	ESSEX AVE.	/	13,800 0 13,800		13,800			1	0.00 927.64 463.82
3	142 48.07	80X160 2S-F-C 4 UNITS .2938 AC	2	19 ESSEX AVE.	R2 / 47	85,000 107,000 192,000		192,000			4	0.00 12,906.24 6,453.12
4	142 48.08	81X75 2S-F-L-1AG .1395 AC	2	4 GRANT CT.	R2 / 47	87,400 99,600 187,000		187,000			1	0.00 12,570.14 6,285.07
5	143 1.01	100X130 2S-S-E-2UG 2,3 .2984 AC	2	143 LAKE AVE.	R1 / 47	125,000 125,000 250,000		250,000			1	0.00 16,805.00 8,402.50
6	143 4	L5.01 75X100 1SF&1G GREENHSE .1722 AC	2	100 HIGH ST.	/	95,600 147,800 243,400		243,400			1	0.00 16,361.35 8,180.68
7	143 5.02	93 X 100 1SF2G .2135 AC	2	114 HIGH ST.	/	103,300 74,900 178,200		178,200			1	0.00 11,978.60 5,989.30
8	143 8	45X150 2S-B-L-1UG .1550 AC	2	2 CLIFFWOOD PL	R2 / 47	94,500 98,500 193,000		193,000			1	0.00 12,973.46 6,486.73
9	143 9	48X150 2SF .1653 AC	2	4 CLIFFWOOD PL.	/	97,500 61,700 159,200		159,200			1	0.00 10,701.42 5,350.71
10	143 10	94X125 AVG 1.5S-F-F-1UG 11 .2697 AC	2	8 CLIFFWOOD PL.	R2 / 47	106,300 55,400 161,700		161,700			1	0.00 10,869.47 5,434.74
11	143 11.01	70X124 2SF2G 13,31.04 1615SQFT .1993 AC	2	10 CLIFFWOOD PL.	/	102,900 92,100 195,000		195,000			1	0.00 13,107.90 6,553.95
12	143 12.01	75X150 1.5SST2G .2583 AC	2	185 LAKE AVE.	/	113,000 144,000 257,000		257,000			1	0.00 17,275.54 8,637.77
13	143 12.03	75X150 1.5SF2G .2583 AC	2	85 SPRING ST.	/	112,500 100,900 213,400		213,400			1	0.00 14,344.75 7,172.38
14	143 12.04	75X150 .2583 AC	2	177 LAKE AVE.	/ M47	109,500 130,500 240,000		240,000			1	0.00 16,132.80 8,066.40
Page Totals						1,326,300 1,337,400	0	2,663,700				Block: 143 Lot: 12.04

1	2	3		4		5	6	7	8	9	10	11
Line	Block No Lot No. Qualification Account #	Land Dimensions Building Description Additional Lots Acreage	Prop Class	Owner's Name Address City State Property Location	Billing Code Zip Code Zoning/Tax Map Pg	<u>Value</u>	Exemptions Code Amount	Net Taxable Value	Deductions Code No Owners	Special Tax Codes	Num Units	Deduction Amt 2023 Tax 2024 1st
						Land Improvemnt Total						
1	143 12.05	75X150 1.5S-F-F-1AG .2583 AC	2	179 LAKE AVE.	R2 / 47	112,500 107,900 220,400		220,400			1	0.00 14,815.29 7,407.65
2	143 14	58X124 2SF2G 31.05 .1651 AC	2	12 CLIFFWOOD PL.	/	100,000 125,000 225,000		225,000			1	0.00 15,124.50 7,562.25
3	143 15.01	70X150 2SF1G .2410 AC	2	18 CLIFFWOOD PL.	/	109,700 165,800 275,500		275,500			1	0.00 18,519.12 9,259.56
4	143 15.02	86X167 AVG 2S-F-L-2AG 35 .3297 AC	2	14 CLIFFWOOD PL.	R2 / 47	124,000 166,000 290,000		290,000			1	0.00 19,493.80 9,746.90
5	143 19	50X150 1.5S-F-F-2UG .1722 AC	2	20 CLIFFWOOD PL.	/ 47	99,500 99,500 199,000		199,000			1	0.00 13,376.78 6,688.39
6	143 20	50X150 1.5S-B-F-1AG .1722 AC	2	22 CLIFFWOOD PL.	R2 / 47	100,000 86,000 186,000		186,000			1	0.00 12,502.92 6,251.46
7	143 21	52X112 1.5S-B-F-1UG .1337 AC	2	97 SPRING ST.	R2 / 47	90,100 64,900 155,000		155,000			1	0.00 10,419.10 5,209.55
8	143 22	50X115 1S-B-R-1UG .1320 AC	2	95 SPRING ST.	R2 / 47	90,000 90,000 180,000		180,000			1	0.00 12,099.60 6,049.80
9	143 23	48X118 1.5S-B-F .1300 AC	2	93 SPRING ST.	R2 / 47	89,100 93,200 182,300		182,300			1	0.00 12,254.21 6,127.11
10	143 31.01	89X175 2SF1G .3576 AC	2	153 LAKE AVE.	/	132,000 118,000 250,000		250,000			1	0.00 16,805.00 8,402.50
11	143 31.03	75X150 1S-F-R-1UG 32 .2583 AC	2	149 LAKE AVE.	R1 / 47	107,000 133,000 240,000		240,000			1	0.00 16,132.80 8,066.40
12	143 34	63X150 2SB2G .2169 AC	2	145 LAKE AVE.	/	100,000 116,000 216,000		216,000			1	0.00 14,519.52 7,259.76
13	143 36	78X132 AVG 2S-F-L-1AG .2364 AC	2	169 LAKE AVE.	R1 / 47	106,000 154,000 260,000		260,000			1	0.00 17,477.20 8,738.60
14	143 37	62X132 2SFIG .1879 AC	2	173 LAKE AVE.	/	107,000 153,000 260,000		260,000			1	0.00 17,477.20 8,738.60
Page Totals						1,466,900 1,672,300	0	3,139,200				Block: 143 Lot: 37

1	2	3		4		5	6	7	8	9	10	11
Line	Block No Lot No. Qualification Account #	Land Dimensions Building Description Additional Lots Acreage	Prop Class	Owner's Name Address City State Property Location	Billing Code Zip Code Zoning/Tax Map Pg	Value	Exemptions Code Amount	Net Taxable Value	Deductions Code No Owners	Special Tax Codes	Num Units	Deduction Amt 2023 Tax 2024 1st
						Land Improvemnt Total						
1	143.01 1.01	52X100 1.5SB1G .1194 AC	2	166 HIGH ST.	R1 /	85,900 104,100 190,000		190,000			1	0.00 12,771.80 6,385.90
2	143.01 1.02	49X185 2S-F-L-1UG 1.06,6.07 .2081 AC	2	110 ROSE ST.	R2 / 47	96,100 117,400 213,500		213,500			1	0.00 14,351.47 7,175.74
3	143.01 1.03	100X185 2S-S-L-1UG 1.05,6.06 .4247 AC	2	104 ROSE ST.	R2 / 47	127,000 94,000 221,000		221,000	W1 2		1	250.00 14,605.62 7,302.81
4	143.01 1.11	72X119 2S-F-L-1AG .1967 AC	2	78 ROSE ST.	R2 / 47	110,000 80,000 190,000		190,000			1	0.00 12,771.80 6,385.90
5	143.01 2	50X100 1.5S-B-F-1UG .1148 AC	2	168 HIGH ST.	R2 / 47	85,000 119,400 204,400		204,400			1	0.00 13,739.78 6,869.89
6	143.01 3	50X100 1.5SB .1148 AC	2	172 HIGH ST.	/	85,000 76,400 161,400		161,400			1	0.00 10,849.31 5,424.66
7	143.01 5	102X100 1.5SB2G .2342 AC	2	174 HIGH ST.	/	107,100 85,500 192,600		192,600			1	0.00 12,946.57 6,473.29
8	143.01 6.05	94X102 1S-B-R .2201 AC	2	7 ELY CT.	R2 / 47	96,900 79,100 176,000		176,000			1	0.00 11,830.72 5,915.36
9	143.01 6.10	60X120 2S-F-CL .1653 AC	2	123 SPRING ST.	R2 / 46	99,000 151,000 250,000		250,000			1	0.00 16,805.00 8,402.50
10	143.01 6.11	70X119 2S-F-L .1912 AC	2	129 SPRING ST.	R2 / 47	101,000 107,000 208,000		208,000			1	0.00 13,981.76 6,990.88
11	143.01 6.12	140X52 6.02 .1671 AC	1	CLIFFWOOD PL.	/	22,200 0 22,200		22,200			1	0.00 1,492.28 746.14
12	143.01 7	49X140 2SF1G .1575 AC	2	126 ROSE ST.	/	96,800 59,000 155,800		155,800			1	0.00 10,472.88 5,236.44
13	143.01 8	6227 SQ.FT. 2S-F-CL 3215 SF 10.01 .1430 AC	2	122 ROSE ST.	R2 / 47	96,100 102,700 198,800		198,800			1	0.00 13,363.34 6,681.67
14	143.01 10.02	46X125 2S-F-L-2UG .1320 AC	2	118 ROSE ST.	R2 / 47	90,000 90,000 180,000		180,000			1	0.00 12,099.60 6,049.80
Page Totals		W1 250				1,298,100 1,265,600	0	2,563,700			Block: 143.01 Lot: 10.02	

1	2	3	4	5	6	7	8	9	10	11		
Line	Block No Lot No. Qualification Account #	Land Dimensions Building Description Additional Lots Acreage	Prop Class	Owner's Name Address City State Property Location	Billing Code Zip Code Zoning/Tax Map Pg	Value	Exemptions Code Amount	Net Taxable Value	Deductions Code No Owners	Special Tax Codes	Num Units	Deduction Amt 2023 Tax 2024 1st
						Land Improvemnt Total						
1	143.01 11	48X119 2SB1G 1474 SF .1311 AC	2	114 ROSE ST.	/	90,000 90,000 180,000		180,000			1	0.00 12,099.60 6,049.80
2	143.01 12	50X100 1.5S-B-F-1UG .1148 AC	2	5 ELY CT.	R2 / 47	85,000 95,500 180,500		180,500			1	0.00 12,133.21 6,066.61
3	143.01 13	50X100 1.5S-B-F-1UG .1148 AC	2	3 ELY CT.	R2 / 47	85,000 95,000 180,000		180,000			1	0.00 12,099.60 6,049.80
4	143.01 15	68X100 1.5SF2G .1561 AC	2	1 ELY CT.	/	95,000 105,000 200,000		200,000			1	0.00 13,444.00 6,722.00
5	143.01 16	151X123 2SF1G .4264 AC	2	96 ROSE ST.	/	140,000 92,000 232,000		232,000			1	0.00 15,595.04 7,797.52
6	143.01 17	115X119 DEMO 2022 .3142 AC	1	82 ROSE ST.	/	122,000 0 122,000		122,000			1	0.00 8,200.84 4,100.42
7	143.02 1 2093SQFT	102X100 AVG 15-B-R-2AG 2 .2342 AC	2	130 HIGH ST.	R2 / 47	101,900 168,100 270,000		270,000			1	0.00 18,149.40 9,074.70
8	143.02 3	50X100 2SF1G .1148 AC	2	152 HIGH ST.	/	85,000 87,400 172,400		172,400			1	0.00 11,588.73 5,794.37
9	143.02 5	48X100 1.5S-F-F-2AG .1102 AC	2	0 ELY CT.	R2 / 47	83,300 96,800 180,100		180,100			1	0.00 12,106.32 6,053.16
10	143.02 6	51X100 1RR 1.5S-F-F-1UG .1171 AC	2	2 ELY CT.	R2 / 47	86,000 84,000 170,000		170,000			1	0.00 11,427.40 5,713.70
11	143.02 8	58X100 2S-F-F-1UG .1331 AC	2	4 ELY CT.	R2 / 47	88,400 148,700 237,100		237,100			1	0.00 15,937.86 7,968.93
12	143.02 9	48X100 2SF1G .1102 AC	2	6 ELY CT.	/	86,300 73,400 159,700		159,700			1	0.00 10,735.03 5,367.52
13	143.02 10	68X123 1.5SB1G :143.01,6.08 .1920 AC	2	119 SPRING ST.	/ 47	90,000 90,000 180,000		180,000			1	0.00 12,099.60 6,049.80
14	143.02 11	40X126 1.5SB1G .1157 AC	2	117 SPRING ST.	R2 / 47	85,000 110,300 195,300		195,300			1	0.00 13,128.08 6,564.04
Page Totals						1,322,900 1,336,200	0	2,659,100				Block: 143.02 Lot: 11

1	2	3		4		5	6	7	8	9	10	11
Line	Block No Lot No. Qualification Account #	Land Dimensions Building Description Additional Lots Acreage	Prop Class	Owner's Name Address City State Property Location	Billing Code Zip Code Zoning/Tax Map Pg	<u>Value</u>	Exemptions Code Amount	Net Taxable Value	Deductions Code No Owners	Special Tax Codes	Num Units	Deduction Amt 2023 Tax 2024 1st
						Land Improvemnt Total						
1	143.02 12	46X128 1.5SB2G .1352 AC	2	115 SPRING ST.	R2 / 47	91,000 91,000 182,000		182,000			1	0.00 12,234.04 6,117.02
2	143.02 13	80X149 2SB2G 14 .2736 AC	2	25 CLIFFWOOD PL.	R2 /	114,400 92,200 206,600		206,600			1	0.00 13,887.65 6,943.83
3	143.02 15	118X172 2SB2G 16,17 .4659 AC	2	21 CLIFFWOOD PL.	/	152,000 210,000 362,000		362,000			1	0.00 24,333.64 12,166.82
4	143.02 18	51 X 311 2S-B-2G 2046 SF :143.01,6.03,6.13 .3641 AC	2	15 CLIFFWOOD PL.	R2 / 47	115,000 165,000 280,000		280,000			1	0.00 18,821.60 9,410.80
5	143.02 20	50X262 2S-B-L-2UG :143.01,6.04 .3007 AC	2	13 CLIFFWOOD PL.	R2 / 47	112,000 130,000 242,000		242,000			1	0.00 16,267.24 8,133.62
6	143.02 21	50X190 AVG 2S-B-L-2UG 22.02 .2181 AC	2	11 CLIFFWOOD PL.	R2 / 47	99,000 139,000 238,000		238,000			1	0.00 15,998.36 7,999.18
7	143.02 22.01	50X150 1.5S-B-F-2UG .1722 AC	2	9 CLIFFWOOD PL.	R2 / 47	96,400 95,500 191,900		191,900			1	0.00 12,899.52 6,449.76
8	143.02 23	80X100 1.5S-B-F-1UG 24 .1837 AC	2	7 CLIFFWOOD PL.	R2 / 47	98,000 126,000 224,000		224,000			1	0.00 15,057.28 7,528.64
9	143.02 25	74X100 1.5S-B-F 26 .1699 AC	2	3 CLIFFWOOD PL.	R2 / 47	94,800 101,900 196,700		196,700			1	0.00 13,222.17 6,611.09
10	144 8 C0001	38 X 124 2S AL L BIG .1082 AC	2	29 HALSEY ST.	/	50,000 174,800 224,800		224,800			1	0.00 15,111.06 7,555.53
11	144 8 C0002	38 X 124 2S AL L BIG .1082 AC	2	31 HALSEY ST	/	50,000 174,800 224,800		224,800				0.00 15,111.06 7,555.53
12	144 8.01	50X126 1.5SF2G .1446 AC	2	25 HALSEY ST.	/	99,000 51,200 150,200		150,200			1	0.00 10,096.44 5,048.22
13	144 13.01 C0001	2S-F .0000 AC	2	21 HALSEY ST.	/	100,000 175,000 275,000		275,000				0.00 18,485.50 9,242.75
14	144 13.01 C0002	2S-F .0000 AC	2	23 HALSEY ST.	/	100,000 175,000 275,000		275,000				0.00 18,485.50 9,242.75
Page Totals						1,371,600 1,901,400	0	3,273,000				Block: 144 Lot: 13.01

1	2	3		4		5	6	7	8	9	10	11
Line	Block No Lot No. Qualification Account #	Land Dimensions Building Description Additional Lots Acreage	Prop Class	Owner's Name Address City State Property Location	Billing Code Zip Code Zoning/Tax Map Pg	<u>Value</u>	Exemptions Code Amount	Net Taxable Value	Deductions Code No Owners	Special Tax Codes	Num Units	Deduction Amt 2023 Tax 2024 1st
						Land Improvemnt Total						
1	144 15.01	42X131 2S-B-0 .1263 AC	2	19 HALSEY ST.	B3 / 48	70,100 55,600 125,700		125,700			1	0.00 8,449.55 4,224.78
2	144 17	53X146 2.5SF1G .1776 AC	4A	340 AMBOY AVE.	B3 / 48	88,500 83,500 172,000		172,000			1	0.00 11,561.84 5,780.92
3	144 21	30072 SQ.FT. 2.5S- 13,600 SF 25 .6904 AC	4A	344 AMBOY AVE.	/	288,000 512,000 800,000		800,000			1	0.00 53,776.00 26,888.00
4	144 29	73X147 1SCB .2463 AC	4A	262 LAKE AVE.	/	100,000 10,000 110,000		110,000			1	0.00 7,394.20 3,697.10
5	144 34	50X101 2SF1G .1159 AC	4A	266 LAKE AVE.	/	80,800 63,000 143,800		143,800			1	0.00 9,666.24 4,833.12
6	144 35	47X208 2S-F-A 36.01 .2244 AC	4A	268 LAKE AVE.	/	110,000 70,000 180,000		180,000			1	0.00 12,099.60 6,049.80
7	144 36	40X213 1.5S-F-F-2UG .1956 AC	2	272 LAKE AVE.	B3 / 48	70,000 162,000 232,000		232,000			1	0.00 15,595.04 7,797.52
8	145 18.02	79X100 1S-CB-A 17.01 .1814 AC	4A	325-329 MAIN ST.	B3 / 48	103,000 333,000 436,000		436,000		S01	1	0.00 30,363.04 15,181.52
9	145 18.03	209 X 80 AVG 2S-F-A .3838 AC	4A	16-20 WERNIK PL.	B3 / 48	212,000 89,600 301,600		301,600			1	0.00 25,879.70 12,939.85
10	145 21	54X133 2S-F-A-2UG .1649 AC	4A	323 MAIN ST.	B3 / 48	98,000 48,000 146,000		146,000		S01	1	0.00 10,167.44 5,083.72
11	145 23	87X142 3S-F-A .2836 AC	4A	315 MAIN ST.	B3 / 48	131,000 63,000 194,000		194,000		S01	1	0.00 13,510.16 6,755.08
12	145 27	118X155 2.5S-F-A .4199 AC	4A	280 AMBOY AVE.	B3 / 48	234,000 87,000 321,000		321,000		S01	1	0.00 22,354.44 11,177.22
13	145 34	92X245 2.5S-F-A .5174 AC	4A	296 AMBOY AVE.	B3 / 48	168,000 93,000 261,000		261,000			1	0.00 17,544.42 8,772.21
14	145 38	100X231 2S-F-A-1UG .5303 AC	4A	304 AMBOY AVE.	B3 / 48	246,600 97,400 344,000		344,000			1	0.00 23,123.68 11,561.84
Page Totals						2,000,000 1,767,100	0	3,767,100				Block: 145 Lot: 38

1	2	3		4		5	6	7	8	9	10	11
Line	Block No Lot No. Qualification Account #	Land Dimensions Building Description Additional Lots Acreage	Prop Class	Owner's Name Address City State Property Location	Billing Code Zip Code Zoning/Tax Map Pg	Value	Exemptions Code Amount	Net Taxable Value	Deductions Code No Owners	Special Tax Codes	Num Units	Deduction Amt 2023 Tax 2024 1st
						Land Improvemnt Total						
1	145 42.01	80X347 GARAGE .6373 AC	4A	320 AMBOY AVE.	B3 / 48	166,000 10,200 176,200		176,200			1	0.00 11,844.16 5,922.08
2	145 42.03	119 X 305 2S-F-A, 2S-F-A .8332 AC	4A	312 AMBOY AVE/32 WERNIK	B3 / 48	277,000 271,000 548,000		548,000			1	0.00 36,836.56 18,418.28
3	145 50.01	66X131 IRR 2S-F-L-2UG .0000 AC	2	16 HALSEY ST.	B3 / 48	67,000 68,000 135,000		135,000			1	0.00 9,074.70 4,537.35
4	145 50.02	40X105 2S-S-L-1UG .0964 AC	2	20 HALSEY ST.	B3 / M48	63,000 72,000 135,000		135,000			1	0.00 9,074.70 4,537.35
5	145 50.03	37X105 2S-F-L-1UG .0892 AC	2	22 HALSEY ST.	B3 / 48	61,000 55,000 116,000		116,000			1	0.00 7,797.52 3,898.76
6	145 50.05	82X152 AVG 3S-F-L .2861 AC	4A	328 AMBOY AVE.	B3 / 48	94,600 146,800 241,400		241,400			1	0.00 16,226.91 8,113.46
7	145 51	50X113 2SF1G .1297 AC	2	330 AMBOY AVE.	/	76,000 60,000 136,000		136,000			1	0.00 9,141.92 4,570.96
8	145 52	55X100 1.5S-F-F-1UG .1263 AC	2	14 HALSEY ST.	B3 / 0048	58,000 62,000 120,000		120,000			1	0.00 8,066.40 4,033.20
9	145 78	5.28 AC PARKING LOT 5.2800 AC	15C	CALVIN PL & CORNELL ST	/	264,000 25,000 289,000		*Exempt*			1	0.00 0.00 0.00
10	145.01 1	234X425 CEMETERY 2.2831 AC	15E	MAIN ST.	/	107,000 0 107,000		*Exempt*			1	0.00 0.00 0.00
11	145.01 2	103X241 AVG DEMO'D 2021 .5699 AC	1	355 MAIN ST.	B3 / 48	200,000 0 200,000		200,000		S01	1	0.00 13,928.00 6,964.00
12	145.01 6	68X249 DEMO 2022 .3887 AC	1	349 MAIN ST.	B3 / 48	154,000 0 154,000		154,000		S01	1	0.00 10,724.56 5,362.28
13	145.01 9	80X254 2SF2G&1SF .4665 AC	4A	343 MAIN ST.	B3 / 48	149,800 73,800 223,600		223,600		S01	1	0.00 15,571.50 7,785.75
14	145.01 13.01	61X258 2S-F-L .3613 AC	4A	339 MAIN ST.	B3 / 48	110,000 190,000 300,000		300,000			2	0.00 20,166.00 10,083.00
Page Totals						1,476,400 1,008,800	0	2,485,200				Block: 145.01 Lot: 13.01

1	2	3		4		5	6	7	8	9	10	11	
Line	Block No Lot No. Qualification Account #	Land Dimensions Building Description Additional Lots Acreage	Prop Class	Owner's Name Address City State Property Location	Billing Code Zip Code Zoning/Tax Map Pg	<u>Value</u>	Exemptions Code Amount	Net Taxable Value	Deductions Code No Owners	Special Tax Codes	Num Units	Deduction Amt	
						Land Improvemnt Total						2023 Tax	2024 1st
1	145.01 13.03	79X100 15-F 4202 SQ.FT .1814 AC	15F	17 CALVIN PL.	/	145,000 250,000 395,000		*Exempt*			1	0.00	0.00
2	145.01 85	82X101 DEMO 2022 86,87,88 .1901 AC	1	15 CALVIN PL.	B3 / 48	107,000 0 107,000		107,000			1	0.00	7,192.54 3,596.27
3	145.01 89	60X100 DEMO'D 2021 90,91 .1377 AC	1	CALVIN PL.	B3 / 48	100,000 0 100,000		100,000			1	0.00	6,722.00 3,361.00
4	145.01 92	60X100 93,94 .1377 AC	1	7 CALVIN PL.	B3 / 48	72,000 0 72,000		72,000			1	0.00	4,839.84 2,419.92
5	145.01 95	80X100 2SCB 3690 SQ.FT 96.01,96.02,97,98 .1837 AC	15D	5 CALVIN PL.	B3 / 48	73,600 370,000 443,600		*Exempt*			1	0.00	0.00 0.00
6	145.01 99	54X100 AVG OFFICE 100 .1240 AC	4A	3 CALVIN PL.	B3 / 48	70,000 60,000 130,000		130,000			1	0.00	8,738.60 4,369.30
7	146 1	201X169 2S-4UG .7798 AC	4A	319 AMBOY AVE.	B3 / 49	450,000 250,000 700,000		700,000		S01	1	0.00	48,748.00 24,374.00
8	146 9	111X142 .3618 AC	4A	331 AMBOY AVE	/	162,200 9,400 171,600		171,600		S01	1	0.00	11,950.22 5,975.11
9	146 13	161X124 SIGNS .4583 AC	4A	339 AMBOY AVE	/	157,000 88,000 245,000		245,000		S01	1	0.00	17,061.80 8,530.90
10	146 17	204X95 1SSCB&1SF .4449 AC	4A	359 AMBOY AVE	B3 / 48	141,000 349,000 490,000		490,000		S01	1	0.00	34,123.60 17,061.80
11	147 2	22010 SQ.FT. 2SF3G 3760SF .5053 AC	2	79 GRAHAM AVE.	/	167,000 203,000 370,000		370,000			1	0.00	24,871.40 12,435.70
12	147 3	100X75 2SF1G .1722 AC	2	73 GRAHAM AVE.	R1 / 49	102,000 147,300 249,300		249,300			1	0.00	16,757.95 8,378.98
13	147 4	77X100 1.5SF1G 1916 SF .1768 AC	2	48 SPRING ST.	/ M49	102,000 120,000 222,000		222,000			1	0.00	14,922.84 7,461.42
14	147 8	65X200 2SF2G .2984 AC	2	52 SPRING ST.	/	111,400 83,600 195,000		195,000			1	0.00	13,107.90 6,553.95
Page Totals						1,741,600 1,310,300	0	3,051,900					Block: 147 Lot: 8

1	2	3		4		5	6	7	8	9	10	11
Line	Block No Lot No. Qualification Account #	Land Dimensions Building Description Additional Lots Acreage	Prop Class	Owner's Name Address City State Property Location	Billing Code Zip Code Zoning/Tax Map Pg	<u>Value</u>	Exemptions Code Amount	Net Taxable Value	Deductions Code No Owners	Special Tax Codes	Num Units	Deduction Amt 2023 Tax 2024 1st
						Land Improvemnt Total						
1	147 11	101X246 2SF2G .5704 AC	2	62 SPRING ST.	R1 /	130,000 160,000 290,000		290,000			1	0.00 19,493.80 9,746.90
2	147 15	110X315 2SUH DG2 .7955 AC	2	68 SPRING ST.	R1 / 49	135,000 300,000 435,000		435,000			1	0.00 29,240.70 14,620.35
3	147 20	74X200 2S-F-L-2UG .3398 AC	2	76 SPRING ST.	/	126,900 113,600 240,500		240,500			1	0.00 16,166.41 8,083.21
4	147 26	200X117 2SF2G 30 .5372 AC	2	82 SPRING ST.	R1 /	150,000 230,000 380,000		380,000			1	0.00 25,543.60 12,771.80
5	147 32	100X190 2S-F-L-2UG 32.01 .4362 AC	2	216 LAKE AVE.	R2 / M49	122,100 102,900 225,000		225,000			1	0.00 15,124.50 7,562.25
6	147 34	15,028 SQ.FT. 2S-F-CL 3567 SF 38 .0003 AC	2	224 LAKE AVE.	R1 / 49	100,000 230,000 330,000		330,000			1	0.00 22,182.60 11,091.30
7	148 3	35X205 VACANT LAND .1647 AC	1	88 GRAHAM AVE.	/	90,000 0 90,000		90,000			1	0.00 6,049.80 3,024.90
8	148 4	47X150 2SCB2G .1618 AC	4A	303 AMBOY AVE.	/	101,500 95,100 196,600		196,600		S01	1	0.00 13,691.22 6,845.61
9	148 6	93X150 PARKING LOT 8 .3202 AC	4A	AMBOY AVE.	B3 / 49	135,000 15,000 150,000		150,000		S01	1	0.00 10,446.00 5,223.00
10	148 10.02	100X148 1SCB 12,10.01 .3398 AC	4A	287 AMBOY AVE.	/	195,000 166,000 361,000		361,000		S01	1	0.00 25,140.04 12,570.02
11	148 14	77X107 3SF&1SCB .1891 AC	4A	289 MAIN ST.	/	147,000 273,000 420,000		420,000		S01	1	0.00 29,248.80 14,624.40
12	148 17	47X96 1SB .1036 AC	4A	287 MAIN ST.	/	83,000 26,000 109,000		109,000		S01	1	0.00 7,590.76 3,795.38
13	148 19	84X112 IRR 2S-F-A-2UG 21 .0000 AC	4A	283 MAIN ST.	B3 / 49	126,000 124,000 250,000		250,000		S01	1	0.00 17,410.00 8,705.00
14	148.01 1	113X100 AVG 2SFL2UG 3664 SF .2594 AC	2	68 GRAHAM AVE.	R1 / 49	117,800 223,200 341,000		341,000			1	0.00 22,922.02 11,461.01
Page Totals						1,759,300 2,058,800	0	3,818,100				Block: 148.01 Lot: 1

1	2	3	4	5	6	7	8	9	10	11		
Line	Block No Lot No. Qualification Account #	Land Dimensions Building Description Additional Lots Acreage	Prop Class	Owner's Name Address City State Property Location	Billing Code Zip Code Zoning/Tax Map Pg	Value	Exemptions Code Amount	Net Taxable Value	Deductions Code No Owners	Special Tax Codes	Num Units	Deduction Amt 2023 Tax 2024 1st
						Land Improvemnt Total						
1	149 1.01	85X174 2SF2G .3395 AC	2	31 GRAHAM AVE.	/	127,100 127,200 254,300		254,300			1	0.00 17,094.05 8,547.03
2	149 1.02	50X203, 75X155 AVG 2S-B-L-3UG,1.5S 9.01,9.02,11.01, .0000 AC	2	24 FRANKLYN PL.	R1 / 50	140,900 136,300 277,200		277,200			1	0.00 18,633.38 9,316.69
3	149 13.01	77X203 2S-F-L-2AG 13.02 .3588 AC	2	28 FRANKLYN PL.	R1 / 50	130,000 223,000 353,000		353,000	W1 1		1	250.00 23,478.66 11,739.33
4	149 15	1.75AC THOMAS PARK 1.7500 AC	15C	LAKE AVE.	/	350,000 0 350,000		*Exempt*			1	0.00 0.00 0.00
5	149 36 2022SQFT	77X120 2SF2G .2121 AC	2	83 SPRING ST.	/	110,000 101,100 211,100		211,100			1	0.00 14,190.14 7,095.07
6	149 37	60X135 1S-S-R .1860 AC	2	77 SPRING ST.	R1 / 50	101,000 45,000 146,000		146,000			1	0.00 9,814.12 4,907.06
7	149 41	50X150 1.5SF1G .1722 AC	2	73 SPRING ST.	/	96,100 78,900 175,000		175,000			1	0.00 11,763.50 5,881.75
8	149 43	50X150 2S-F-CL 2866 SF .1722 AC	2	71 SPRING ST.	/	100,000 240,000 340,000		340,000			1	0.00 22,854.80 11,427.40
9	149 45	52X150 2SAVSB2387SF .1791 AC	2	67 SPRING ST.	R1 / 50	100,000 133,000 233,000		233,000			1	0.00 15,662.26 7,831.13
10	149 47.01	67X171 2S-F-L 3275 .2630 AC	2	63 SPRING ST.	R2 / M50	128,000 173,000 301,000		301,000			1	0.00 20,233.22 10,116.61
11	149 51	145X128 2S-F-CL .4261 AC	2	59 GRAHAM AVE.	R1 / 50	215,000 302,500 517,500		517,500			1	0.00 34,786.35 17,393.18
12	149 51.01	75X145 2SF2G 3370SF .2497 AC	2	57 SPRING ST.	R1 / 50	118,000 258,000 376,000		376,000			1	0.00 25,274.72 12,637.36
13	149 51.02	75X203 AVG 2SF2G 3774 SF .3495 AC	2	51 GRAHAM AVE.	R1 / 50	130,000 272,000 402,000		402,000			1	0.00 27,022.44 13,511.22
14	149 52	95X220 50X65 1SB2G 47.02 .2772 AC	2	61 SPRING ST.	R2 / M50	138,800 146,800 285,600		285,600			1	0.00 19,198.03 9,599.02
Page Totals				W1 250		1,634,900 2,236,800	0	3,871,700				Block: 149 Lot: 52

1	2	3	4	5	6	7	8	9	10	11		
Line	Block No Lot No. Qualification Account #	Land Dimensions Building Description Additional Lots Acreage	Prop Class	Owner's Name Address City State Property Location	Billing Code Zip Code Zoning/Tax Map Pg	Value	Exemptions Code Amount	Net Taxable Value	Deductions Code No Owners	Special Tax Codes	Num Units	Deduction Amt 2023 Tax 2024 1st
						Land Improvemnt Total						
1	149 67.01	120X175 2SF2G .4821 AC	2	43 GRAHAM AVE.	/	140,000 193,000 333,000		333,000			1	0.00 22,384.26 11,192.13
2	150 1.01	100X110 2S-F-L 61.01 .2525 AC	2	1 GRAHAM AVE.	R1 / 50	113,000 171,900 284,900		284,900			1	0.00 18,351.06 9,175.53
3	150 1.02	60X125 AVG 1S-F-R-3UG 7.01,59.02,61.02 .1722 AC	2	44 HIGH ST.	R1 / 50	95,000 97,000 192,000		192,000			1	0.00 12,906.24 6,453.12
4	150 7	80X150 2S-CL1G 2573 9 .2755 AC	2	56 HIGH ST.	R1 / 50	120,200 84,800 205,000		205,000			1	0.00 13,780.10 6,890.05
5	150 11	90X150 2S-F-L 13 .3099 AC	2	60 HIGH ST.	R2 / 50	125,000 105,000 230,000		230,000			1	0.00 15,460.60 7,730.30
6	150 16	100X150 2SF1G 17 .3444 AC	2	64 HIGH ST.	/	127,000 100,000 227,000		227,000	W1 1		1	250.00 15,008.94 7,504.47
7	150 20	80X150 2SF2G .2755 AC	2	68 HIGH ST.	/	120,200 189,800 310,000		310,000			1	0.00 20,838.20 10,419.10
8	150 22	142X305 CHURCH/PARSONAG 15D 24,26,28,30,33 .9943 AC	15D	150 LAKE AVE.	R1 / 50	275,000 775,000 1,050,000		*Exempt*			1	0.00 0.00 0.00
9	150 35	100X154 2SF2G 37 .3535 AC	2	39 FRANKLYN PL.	/	130,000 115,000 245,000		245,000			1	0.00 16,468.90 8,234.45
10	150 39.01	85X153 2S-B-L-1UG .2986 AC	2	35 FRANKLYN PL.	R1 / 50	118,100 145,900 264,000		264,000			1	0.00 17,746.08 8,873.04
11	150 43.01	75X153 2S-F-CL 3963 SF .2634 AC	2	31 FRANKLYN PLACE	R1 / 50	120,000 246,000 366,000		366,000			1	0.00 24,602.52 12,301.26
12	150 45 2414SQFT	78X152 2S-F-L-2AG 47.01 .2722 AC	2	23 FRANKLYN PL.	R1 / 50	119,500 145,100 264,600		264,600			1	0.00 17,786.42 8,893.21
13	150 47.02	75X152 2S-CB-RR-2UG 49 .2617 AC	2	15 FRANKLYN PL.	R1 / 50	110,000 97,000 207,000		207,000	V1 1		1	250.00 13,664.54 6,832.27
14	150 51	100X150 2SFL1AG 3334SF 55.01 .3444 AC	2	23 GRAHAM AVE.	R1 / 50	127,000 173,000 300,000		300,000			1	0.00 20,166.00 10,083.00
Page Totals				V1 250	W1 250	1,565,000 1,863,500	0	3,428,500				Block: 150 Lot: 51

1	2	3		4		5	6	7	8	9	10	11	
Line	Block No Lot No. Qualification Account #	Land Dimensions Building Description Additional Lots Acreage	Prop Class	Owner's Name Address City State Property Location		Value	Exemptions Code Amount	Net Taxable Value	Deductions Code No Owners	Special Tax Codes	Num Units	Deduction Amt	
				Billing Code Zip Code Zoning/Tax Map Pg	Land Improvemnt Total	2023 Tax						2024 1st	
1	150 55.02	100X150 AVG 1.5S-F-F-2AG 57,59.01 .3444 AC	2	15 GRAHAM AVE.		R1 / 50 127,200 114,300 241,500		241,500			1	0.00 16,233.63 8,116.82	
2	151 1	53X149 2SF1G 2465 SF .1813 AC	2	259 MAIN ST.		R2 / M50 102,000 131,000 233,000		233,000			1	0.00 15,662.26 7,831.13	
3	151 3	118X149 2SF2G 2020 SF 5 .4036 AC	4A	251 MAIN ST		/ 235,000 90,000 325,000		325,000			1	0.00 21,846.50 10,923.25	
4	151 8	65X155 2S-F-L 2043 SF .2313 AC	4A	247 MAIN ST.		/ 127,000 88,000 215,000		215,000			1	0.00 14,452.30 7,226.15	
5	151 11	50X148 2S-F-L .1699 AC	2	243 MAIN ST.		R2 / 50 111,000 110,000 221,000		221,000			1	0.00 14,855.62 7,427.81	
6	151 13	51X148 2S-F-L-2UG .1733 AC	2	239 MAIN ST.		R2 / 50 79,000 85,100 164,100		164,100			1	0.00 11,030.80 5,515.40	
7	151 15.01	7247 SQ.FT. 2S-F-CL .1664 AC	2	235 MAIN ST.		/ 100,000 215,000 315,000		315,000			1	0.00 21,174.30 10,587.15	
8	151 17.01	7216 SQ.FT. 2S-F-CL .1657 AC	2	231 MAIN ST.		/ 100,000 200,000 300,000		300,000			1	0.00 20,166.00 10,083.00	
9	151 19	50X147 2SF&1SF .1687 AC	2	227 MAIN ST.		R2 / 50 87,000 57,800 144,800		144,800			1	0.00 9,733.46 4,866.73	
10	151 21	50X147 2S-F-L-2UG .1687 AC	2	223 MAIN ST.		R2 / 50 80,000 130,000 210,000		210,000			1	0.00 14,116.20 7,058.10	
11	151 23	50X147 2SF1G .1687 AC	2	219 MAIN ST.		/ 78,300 54,500 132,800		132,800			1	0.00 8,926.82 4,463.41	
12	151 25	50X146 2SF1G .1676 AC	2	215 MAIN ST.		/ 90,000 60,000 150,000		150,000			1	0.00 10,083.00 5,041.50	
13	151 27	51X100 2.5SF .1171 AC	2	211 MAIN ST.		R2 / 50 75,400 72,100 147,500		147,500			1	0.00 9,914.95 4,957.48	
14	151 27.01	43X108 1S-CB-A .1066 AC	4A	205,207,209 MAIN ST.		B2 / 50 75,000 105,000 180,000		180,000			1	0.00 12,099.60 6,049.80	
Page Totals							1,466,900 1,512,800	0	2,979,700			Block: 151 Lot: 27.01	

1	2	3	4	5	6	7	8	9	10	11		
Line	Block No Lot No. Qualification Account #	Land Dimensions Building Description Additional Lots Acreage	Prop Class	Owner's Name Address City State Property Location	Billing Code Zip Code Zoning/Tax Map Pg	Value	Exemptions Code Amount	Net Taxable Value	Deductions Code No Owners	Special Tax Codes	Num Units	Deduction Amt 2023 Tax 2024 1st
						Land Improvemnt Total						
1	151 27.02	54X133 2S-F-X-4UG .1649 AC	2	12,14 HIGH ST.	R2 / 50	72,200 96,200 168,400		168,400			1	0.00 11,319.85 5,659.93
2	151 27.03	44X120 1S-CB- 4809 SF .1212 AC	4A	203 MAIN ST.	B2 / 50	79,000 300,000 379,000		379,000			1	0.00 25,476.38 12,738.19
3	151 34	115X154 2S-B-2G 4026 SF 40 .4066 AC	2	2 GRAHAM AVE.	/ 50	135,000 173,000 308,000		308,000			1	0.00 20,703.76 10,351.88
4	151 39	86X152 2S-F-L-2UG .3001 AC	2	16 GRAHAM AVE.	R1 / 50	123,000 117,000 240,000		240,000			1	0.00 16,132.80 8,066.40
5	151 42	85X152 2SST2G .2966 AC	2	20 GRAHAM AVE.	R1 / 50	124,000 160,000 284,000		284,000			1	0.00 19,090.48 9,545.24
6	151 45	60X153 2SF2G .2107 AC	2	28 GRAHAM AVE.	/	100,000 250,000 350,000		350,000			1	0.00 23,527.00 11,763.50
7	151 48	70X154 2SF1G .2475 AC	2	32 GRAHAM AVE.	/	115,000 170,600 285,600		285,600			1	0.00 19,198.03 9,599.02
8	151 51	115X156 2.5SF2G&2SF2G .4118 AC	2	36 GRAHAM AVE.	/	135,000 195,000 330,000		330,000			1	0.00 22,182.60 11,091.30
9	151 54	148X158 2S-F-L-1UG .5368 AC	2	48 GRAHAM AVE.	R1 / 50	146,000 269,000 415,000		415,000			1	0.00 27,896.30 13,948.15
10	151 54.02	100X159 3SF1G .3650 AC	2	60 GRAHAM AVE.	/	129,300 119,200 248,500		248,500			1	0.00 16,704.17 8,352.09
11	152 24.02	1.64AC 1S-M-B,1S-M-B 24.03 1.6400 AC	4B	335 HIGH ST.	LI / 0051	238,000 372,000 610,000		610,000			1	0.00 41,004.20 20,502.10
12	152 25.02	6.10 1STY C/B 6.1000 AC	4B	325 HIGH STREET	/	620,000 1,340,000 1,960,000		1,960,000			1	0.00 131,751.20 65,875.60
13	152 25.03	4.04 1SB 4.0400 AC	4A	555 PROSPECT ST.	I / 51	404,000 921,000 1,325,000		1,325,000			1	0.00 89,066.50 44,533.25
14	152 49	65X140 2SF&2 1SF .2089 AC	4B	289 HIGH ST.	/	135,000 95,000 230,000		230,000			1	0.00 15,460.60 7,730.30
Page Totals						2,555,500 4,578,000	0	7,133,500				Block: 152 Lot: 49

1	2	3		4		5	6	7	8	9	10	11
Line	Block No Lot No. Qualification Account #	Land Dimensions Building Description Additional Lots Acreage	Prop Class	Owner's Name Address City State Property Location	Billing Code Zip Code Zoning/Tax Map Pg	Value	Exemptions Code Amount	Net Taxable Value	Deductions Code No Owners	Special Tax Codes	Num Units	Deduction Amt 2023 Tax 2024 1st
						Land Improvemnt Total						
1	152 51.01	120X260 AVG 1S WH 9632 SQFT 51.02 .7163 AC	4B	100 PROSPECT ST.	LI / 51	211,000 194,000 405,000		405,000			1	0.00 27,224.10 13,612.05
2	152 56	87X140 2SF1G .2796 AC	2	267 HIGH ST.	/	81,400 50,100 131,500		131,500			1	0.00 8,839.43 4,419.72
3	152 59	86X140 2S-F-CL .2764 AC	2	259 HIGH ST.	/	82,000 53,000 135,000		135,000	S1 1		1	250.00 8,824.70 4,412.35
4	152 62	120X168 1S5 65 .4628 AC	1	114 PROSPECT ST.	/	98,000 0 98,000		98,000			1	0.00 6,587.56 3,293.78
5	153 2	COMMON AREA .0000 AC	15F	JEFFERSON PK CONDOS	/	0 0 0		*Exempt*				0.00 0.00 0.00
6	153 2 C0023	GARAGES .0000 AC	2	NEWMAN ST.	/	40,000 32,000 72,000		72,000			1	0.00 4,839.84 2,419.92
7	153 2 C1601	.0000 AC	2	255 NEWMAN ST.	/	40,000 49,200 89,200		89,200			1	0.00 5,996.02 2,998.01
8	153 2 C1602	.0000 AC	2	257 NEWMAN ST.	/	40,000 51,000 91,000		91,000			1	0.00 6,117.02 3,058.51
9	153 2 C1603	.0000 AC	2	259 NEWMAN ST.	/	47,000 58,000 105,000		105,000			1	0.00 7,058.10 3,529.05
10	153 2 C1604	.0000 AC	2	261 NEWMAN ST.	R4 /	34,000 44,000 78,000		78,000			1	0.00 5,243.16 2,621.58
11	153 2 C1605	.0000 AC	2	263 NEWMAN ST.	/	34,000 63,000 97,000		97,000			1	0.00 6,520.34 3,260.17
12	153 2 C1606	.0000 AC	2	265 NEWMAN ST.	/	47,000 60,000 107,000		107,000			1	0.00 7,192.54 3,596.27
13	153 2 C1701	.0000 AC	2	253 NEWMAN ST.	R4 /	40,000 70,000 110,000		110,000			1	0.00 7,394.20 3,697.10
14	153 2 C1702	.0000 AC	2	251 NEWMAN ST.	R4 /	40,000 60,000 100,000		100,000			1	0.00 6,722.00 3,361.00
Page Totals				S1 250		834,400 784,300	0	1,618,700				Block: 153 Lot: 2

1	2	3		4		5	6	7	8	9	10	11
Line	Block No Lot No. Qualification Account #	Land Dimensions Building Description Additional Lots Acreage	Prop Class	Owner's Name Address City State Property Location	Billing Code Zip Code Zoning/Tax Map Pg	<u>Value</u>	Exemptions Code Amount	Net Taxable Value	Deductions Code No Owners	Special Tax Codes	Num Units	Deduction Amt 2023 Tax 2024 1st
						Land Improvemnt Total						
1	153 2 C1703	.0000 AC	2	249 NEWMAN ST.	R4 /	40,000 51,000 91,000		91,000			1	0.00 6,117.02 3,058.51
2	153 2 C1704	.0000 AC	2	247 NEWMAN ST.	R4 /	40,000 50,000 90,000		90,000			1	0.00 6,049.80 3,024.90
3	153 2 C1705	.0000 AC	2	245 NEWMAN ST.	/	40,000 75,000 115,000		115,000			1	0.00 7,730.30 3,865.15
4	153 2 C1706	.0000 AC	2	243 NEWMAN ST.	R4 /	40,000 50,000 90,000		90,000			1	0.00 6,049.80 3,024.90
5	153 2 C1707	.0000 AC	2	241 NEWMAN ST.	R4 /	47,000 68,000 115,000		115,000			1	0.00 7,730.30 3,865.15
6	153 2 C1708	.0000 AC	2	239 NEWMAN ST.	R4 /	34,000 42,000 76,000		76,000	S1 1		1	250.00 4,858.72 2,429.36
7	153 2 C1709	.0000 AC	2	237 NEWMAN ST.	R4 /	33,300 41,000 74,300		74,300			1	0.00 4,994.45 2,497.23
8	153 2 C1710	.0000 AC	2	235 NEWMAN ST.	R4 /	46,700 57,400 104,100		104,100			1	0.00 6,997.60 3,498.80
9	153 2 C1711	.0000 AC	2	233 NEWMAN ST.	R4 /	40,000 49,200 89,200		89,200			1	0.00 5,996.02 2,998.01
10	153 2 C1712	.0000 AC	2	231 NEWMAN ST.	/	40,000 50,000 90,000		90,000			1	0.00 6,049.80 3,024.90
11	153 2 C1713	.0000 AC	2	229 NEWMAN ST.	R4 /	40,000 50,000 90,000		90,000			1	0.00 6,049.80 3,024.90
12	153 2 C1714	2S-S-W .0000 AC	2	227 NEWMAN ST.	R4 /	40,000 50,000 90,000		90,000			1	0.00 6,049.80 3,024.90
13	153 2 C1715	.0000 AC	2	225 NEWMAN ST.	R4 /	40,000 51,000 91,000		91,000			1	0.00 6,117.02 3,058.51
14	153 2 C1716	.0000 AC	2	223 NEWMAN ST.	R4 /	40,000 52,000 92,000		92,000			1	0.00 6,184.24 3,092.12
Page Totals				S1 250		561,000 736,600	0	1,297,600				Block: 153 Lot: 2

1	2	3	4	5	6	7	8	9	10	11		
Line	Block No Lot No. Qualification Account #	Land Dimensions Building Description Additional Lots Acreage	Prop Class	Owner's Name Address City State Property Location	Billing Code Zip Code Zoning/Tax Map Pg	Value	Exemptions Code Amount	Net Taxable Value	Deductions Code No Owners	Special Tax Codes	Num Units	Deduction Amt 2023 Tax 2024 1st
						Land Improvemnt Total						
1	153 2 C1717	.0000 AC	2	221 NEWMAN ST.	R4 /	40,000 52,000 92,000		92,000			1	0.00 6,184.24 3,092.12
2	153 2 C1718	.0000 AC	2	219 NEWMAN ST	R4 /	40,000 52,000 92,000		92,000			1	0.00 6,184.24 3,092.12
3	153 3.02	60X192 2S-F-S-1AG .2645 AC	2	271 NEWMAN ST.	R4 / 52	94,500 65,500 160,000		160,000			1	0.00 10,755.20 5,377.60
4	153 3.03	60X200 2S-F-S-1AG .2755 AC	2	275 NEWMAN ST.	R2 / 52	97,000 65,000 162,000		162,000			1	0.00 10,889.64 5,444.82
5	153 3.04	60X100 2S-F-S-1AG .1377 AC	2	279 NEWMAN ST.	R4 / 52	84,000 69,000 153,000		153,000			1	0.00 10,284.66 5,142.33
6	153 3.05	70X99 2S-F-S-1AG .1591 AC	2	283 NEWMAN ST.	R4 /	88,000 70,000 158,000		158,000			1	0.00 10,620.76 5,310.38
7	153 3.06	60X130 2SFS1AG 1904 SF .1791 AC	2	305 ROSE ST.	R4 /	94,100 85,900 180,000		180,000	W1 1		1	250.00 11,849.60 5,924.80
8	153 3.07	56X130 2S-F-S-1AG .1671 AC	2	311 ROSE ST.	R4 /	92,700 75,000 167,700		167,700			1	0.00 11,272.79 5,636.40
9	153 4	COMMON AREA .0000 AC	15F	JEFFERSON PK CONDOS	/	0 0 0		*Exempt*				0.00 0.00 0.00
10	153 4 C2101	.0000 AC	2	29 KATE LA.	R4 /	38,900 49,200 88,100		88,100			1	0.00 5,922.08 2,961.04
11	153 4 C2102	.0000 AC	2	31 KATE LA.	R4 /	40,000 53,000 93,000		93,000			1	0.00 6,251.46 3,125.73
12	153 4 C2103	.0000 AC	2	33 KATE LA.	R4 /	45,400 64,600 110,000		110,000			1	0.00 7,394.20 3,697.10
13	153 4 C2104	.0000 AC	2	35 KATE LA.	R4 /	33,000 42,000 75,000		75,000			1	0.00 5,041.50 2,520.75
14	153 4 C2105	.0000 AC	2	36 KATE LA.	R4 /	33,000 47,000 80,000		80,000			1	0.00 5,377.60 2,688.80
Page Totals				W1 250		820,600 790,200	0	1,610,800				Block: 153 Lot: 4

1	2	3		4		5	6	7	8	9	10	11
Line	Block No Lot No. Qualification Account #	Land Dimensions Building Description Additional Lots Acreage	Prop Class	Owner's Name Address City State Property Location	Billing Code Zip Code Zoning/Tax Map Pg	<u>Value</u>	Exemptions Code Amount	Net Taxable Value	Deductions Code No Owners	Special Tax Codes	Num Units	Deduction Amt 2023 Tax 2024 1st
						Land Improvemnt Total						
1	153 4 C2106	.0000 AC	2	34 KATE LA.	R4 / 52	45,400 57,600 103,000		103,000			1	0.00 6,923.66 3,461.83
2	153 4 C2107	.0000 AC	2	32 KATE LA.	R4 /	38,900 51,100 90,000		90,000			1	0.00 6,049.80 3,024.90
3	153 4 C2108	.0000 AC	2	30 KATE LA.	/	38,900 49,200 88,100		88,100			1	0.00 5,922.08 2,961.04
4	153 4 C2111	.0000 AC	2	18 KATE LA.	R4 /	38,900 56,100 95,000		95,000			1	0.00 6,385.90 3,192.95
5	153 4 C2112	.0000 AC	2	20 KATE LA.	R4 /	40,000 53,000 93,000		93,000			1	0.00 6,251.46 3,125.73
6	153 4 C2113	.0000 AC	2	22 KATE LA.	R4 /	38,900 52,700 91,600		91,600			1	0.00 6,157.35 3,078.68
7	153 4 C2114	.0000 AC	2	24 KATE LA.	/	38,900 52,700 91,600		91,600			1	0.00 6,157.35 3,078.68
8	153 4 C2115	.0000 AC	2	26 KATE LA.	R4 /	38,900 56,200 95,100		95,100			1	0.00 6,392.62 3,196.31
9	153 4 C2116	.0000 AC	2	28 KATE LA.	R4 /	38,900 51,100 90,000		90,000			1	0.00 6,049.80 3,024.90
10	153 4 C2121	.0000 AC	2	16 KATE LA.	R4 / 52	38,900 49,200 88,100		88,100			1	0.00 5,922.08 2,961.04
11	153 4 C2122	.0000 AC	2	14 KATE LA.	R4 / M52	38,900 49,200 88,100		88,100			1	0.00 5,922.08 2,961.04
12	153 4 C2123	.0000 AC	2	12 KATE LA.	R4 /	45,400 57,400 102,800		102,800			1	0.00 6,910.22 3,455.11
13	153 4 C2124	.0000 AC	2	10 KATE LA.	R4 /	33,000 42,000 75,000		75,000			1	0.00 5,041.50 2,520.75
14	153 4 C2125	.0000 AC	2	8 KATE LA.	R4 /	35,000 52,300 87,300		87,300			1	0.00 5,868.32 2,934.16
Page Totals						548,900 729,800	0	1,278,700				Block: 153 Lot: 4

1	2	3	4	5	6	7	8	9	10	11		
Line	Block No Lot No. Qualification Account #	Land Dimensions Building Description Additional Lots Acreage	Prop Class	Owner's Name Address City State Property Location	Billing Code Zip Code Zoning/Tax Map Pg	Value	Exemptions Code Amount	Net Taxable Value	Deductions Code No Owners	Special Tax Codes	Num Units	Deduction Amt 2023 Tax 2024 1st
						Land Improvemnt Total						
1	153 4 C2126	.0000 AC	2	6 KATE LA.	R4 /	46,000 69,000 115,000		115,000			1	0.00 7,730.30 3,865.15
2	153 4 C2127	.0000 AC	2	153 NEWMAN ST.	R4 /	40,000 50,000 90,000		90,000			1	0.00 6,049.80 3,024.90
3	153 4 C2128	.0000 AC	2	151 NEWMAN ST.	R4 /	38,900 49,200 88,100		88,100			1	0.00 5,922.08 2,961.04
4	153 4 C2131	.0000 AC	2	145 NEWMAN ST.	R4 /	40,000 75,000 115,000		115,000			1	0.00 7,730.30 3,865.15
5	153 4 C2132	.0000 AC	2	143 NEWMAN ST.	R4 /	40,000 40,000 80,000		80,000			1	0.00 5,377.60 2,688.80
6	153 4 C2133	.0000 AC	2	141 NEWMAN ST.	R4 /	45,400 60,900 106,300		106,300			1	0.00 7,145.49 3,572.75
7	153 4 C2134	.0000 AC	2	139 NEWMAN ST #213D	R4 /	32,400 44,500 76,900		76,900			1	0.00 5,169.22 2,584.61
8	153 4 C2135	.0000 AC	2	137 NEWMAN ST.	R4 /	32,400 48,100 80,500		80,500			1	0.00 4,933.95 2,466.98
9	153 4 C2136	.0000 AC	2	135 NEWMAN ST.	R4 /	46,000 58,000 104,000		104,000			1	0.00 6,990.88 3,495.44
10	153 4 C2140	.0000 AC	2	115 NEWMAN ST.	/	40,000 50,000 90,000		90,000			1	0.00 6,049.80 3,024.90
11	153 4 C2141	.0000 AC	2	133 NEWMAN ST.	R4 /	46,000 67,200 113,200		113,200			1	0.00 7,609.30 3,804.65
12	153 4 C2142	.0000 AC	2	131 NEWMAN ST.	R4 /	32,400 41,000 73,400		73,400			1	0.00 4,933.95 2,466.98
13	153 4 C2143	.0000 AC	2	129 NEWMAN ST.	R4 /	33,000 42,000 75,000		75,000			1	0.00 5,041.50 2,520.75
14	153 4 C2144	.0000 AC	2	127 NEWMAN ST.	R4 /	47,000 60,000 107,000		107,000			1	0.00 7,192.54 3,596.27
Page Totals						559,500 754,900	0	1,314,400				Block: 153 Lot: 4

1	2	3		4		5	6	7	8	9	10	11	
Line	Block No Lot No. Qualification Account #	Land Dimensions Building Description Additional Lots Acreage	Prop Class	Owner's Name Address City State Property Location	Billing Code Zip Code Zoning/Tax Map Pg	<u>Value</u>	Exemptions Code Amount	Net Taxable Value	Deductions Code No Owners	Special Tax Codes	Num Units	Deduction Amt	
						Land Improvemnt Total						2023 Tax 2024 1st	
1	153 4 C2145	CONDO .0000 AC	2	 125 NEWMAN ST.	 R4 /	47,000 61,000 108,000		108,000			1	0.00 7,259.76 3,629.88	
2	153 4 C2146	 .0000 AC	2	 123 NEWMAN ST.	 R4 /	32,400 41,000 73,400		73,400			1	0.00 4,933.95 2,466.98	
3	153 4 C2147	 .0000 AC	2	 121 NEWMAN ST.	 R4 /	33,000 49,100 82,100		82,100			1	0.00 5,041.50 2,520.75	
4	153 4 C2148	 .0000 AC	2	 119 NEWMAN ST.	 R4 /	46,000 64,000 110,000		110,000			1	0.00 7,394.20 3,697.10	
5	153 4 C2149	 .0000 AC	2	 117 NEWMAN ST.	 R4 /	38,900 49,200 88,100		88,100			1	0.00 5,922.08 2,961.04	
6	153 4 C2151	 .0000 AC	2	 111 NEWMAN ST.	 /	40,000 65,000 105,000		105,000			1	0.00 7,058.10 3,529.05	
7	153 4 C2152	 .0000 AC	2	 109 NEWMAN ST.	 R4 /	40,000 50,000 90,000		90,000			1	0.00 6,049.80 3,024.90	
8	153 4 C2153	 .0000 AC	2	 215 HIGH ST.	 R4 /	46,000 58,000 104,000		104,000			1	0.00 6,990.88 3,495.44	
9	153 4 C2154	 .0000 AC	2	 217 HIGH ST.	 R4 /	32,400 41,000 73,400		73,400			1	0.00 4,933.95 2,466.98	
10	153 4 C2155	 .0000 AC	2	 219 HIGH ST.	 R4 /	32,400 41,600 74,000		74,000			1	0.00 4,974.28 2,487.14	
11	153 4 C2156	 .0000 AC	2	 221 HIGH ST.	 R4 /	46,000 58,000 104,000		104,000			1	0.00 6,990.88 3,495.44	
12	153 4 C2601	 .0000 AC	2	 213 NEWMAN ST.	 /	45,400 57,600 103,000		103,000			1	0.00 6,923.66 3,461.83	
13	153 4 C2602	 .0000 AC	2	 211 NEWMAN ST.	 R4 /	32,400 44,500 76,900		76,900			1	0.00 5,169.22 2,584.61	
14	153 4 C2603	 .0000 AC	2	 209 NEWMAN ST.	 /	32,400 41,600 74,000		74,000			1	0.00 4,974.28 2,487.14	
Page Totals						544,300 721,600	0	1,265,900				Block: 153 Lot: 4	

1	2	3		4		5	6	7	8	9	10	11
Line	Block No Lot No. Qualification Account #	Land Dimensions Building Description Additional Lots Acreage	Prop Class	Owner's Name Address City State Property Location	Billing Code Zip Code Zoning/Tax Map Pg	<u>Value</u>	Exemptions Code Amount	Net Taxable Value	Deductions Code No Owners	Special Tax Codes	Num Units	Deduction Amt 2023 Tax 2024 1st
						Land Improvemnt Total						
1	153 4 C2604	.0000 AC	2	207 NEWMAN ST.	R4 /	46,000 60,000 106,000		106,000			1	0.00 7,125.32 3,562.66
2	153 4 C2605	.0000 AC	2	205 NEWMAN ST.	R4 /	38,900 52,700 91,600		91,600			1	0.00 6,157.35 3,078.68
3	153 4 C2606	.0000 AC	2	203 NEWMAN ST.	R4 /	40,000 50,000 90,000		90,000			1	0.00 6,049.80 3,024.90
4	153 4 C2607	.0000 AC	2	201 NEWMAN ST.	R4 /	40,000 50,000 90,000		90,000			1	0.00 6,049.80 3,024.90
5	153 4 C2608	.0000 AC	2	199 NEWMAN ST.	R4 /	38,900 52,700 91,600		91,600			1	0.00 6,157.35 3,078.68
6	153 4 C2609	.0000 AC	2	197 NEWMAN ST.	/	40,000 60,000 100,000		100,000			1	0.00 6,722.00 3,361.00
7	153 4 C2610	.0000 AC	2	195 NEWMAN ST.	R4 /	40,000 50,000 90,000		90,000			1	0.00 6,049.80 3,024.90
8	153 4 C2701	.0000 AC	2	193 NEWMAN ST.	R4 /	45,400 57,400 102,800		102,800			1	0.00 6,910.22 3,455.11
9	153 4 C2702	732 SF CONDO .0000 AC	2	191 NEWMAN ST.	R4 /	33,000 42,000 75,000		75,000			1	0.00 5,041.50 2,520.75
10	153 4 C2703	.0000 AC	2	189 NEWMAN ST.	R4 /	32,400 41,000 73,400		73,400			1	0.00 4,933.95 2,466.98
11	153 4 C2704	.0000 AC	2	187 NEWMAN ST.	R4 /	46,000 65,000 111,000		111,000			1	0.00 7,461.42 3,730.71
12	153 4 C2705	.0000 AC	2	185 NEWMAN ST.	R4 /	38,900 52,700 91,600		91,600			1	0.00 6,157.35 3,078.68
13	153 4 C2706	.0000 AC	2	183 NEWMAN ST.	R4 /	40,000 53,000 93,000		93,000			1	0.00 6,251.46 3,125.73
14	153 4 C2707	.0000 AC	2	181 NEWMAN ST.	R4 /	38,900 49,200 88,100		88,100			1	0.00 5,922.08 2,961.04
Page Totals						558,400 735,700	0	1,294,100				Block: 153 Lot: 4

1	2	3		4		5	6	7	8	9	10	11
Line	Block No Lot No. Qualification Account #	Land Dimensions Building Description Additional Lots Acreage	Prop Class	Owner's Name Address City State Property Location		Value	Exemptions Code Amount	Net Taxable Value	Deductions Code No Owners	Special Tax Codes	Num Units	Deduction Amt 2023 Tax 2024 1st
				Billing Code Zip Code Zoning/Tax Map Pg	Land Improvemnt Total							
1	153 4 C2708	.0000 AC	2	179 NEWMAN ST.		R4 / 40,000 53,000 93,000		93,000			1	0.00 6,251.46 3,125.73
2	153 4 C2709	.0000 AC	2	177 NEWMAN ST.		R4 / 38,900 49,200 88,100		88,100			1	0.00 5,922.08 2,961.04
3	153 4 C2710	.0000 AC	2	175 NEWMAN ST.		R4 / 40,000 50,000 90,000		90,000			1	0.00 6,049.80 3,024.90
4	153 4 C2711	.0000 AC	2	173 NEWMAN ST.		R4 / 38,900 66,100 105,000		105,000			1	0.00 7,058.10 3,529.05
5	153 4 C2712	.0000 AC	2	171 NEWMAN ST.		R4 / 38,900 49,200 88,100		88,100	V1 1		1	250.00 5,672.08 2,836.04
6	153 4 C2801	.0000 AC	2	15 KATE LA.		R4 / 38,900 49,200 88,100		88,100			1	0.00 5,922.08 2,961.04
7	153 4 C2802	.0000 AC	2	13 KATE LA.		R4 / 52 38,900 52,700 91,600		91,600	V1 1		1	250.00 5,907.35 2,953.68
8	153 4 C2803	.0000 AC	2	11 KATE LA.		R4 / 45,400 69,600 115,000		115,000			1	0.00 7,730.30 3,865.15
9	153 4 C2804	.0000 AC	2	9 KATE LA.		R4 / 32,400 41,000 73,400		73,400			1	0.00 4,933.95 2,466.98
10	153 4 C2805	.0000 AC	2	7 KATE LA		R4 / 32,400 41,000 73,400		73,400			1	0.00 4,933.95 2,466.98
11	153 4 C2806	.0000 AC	2	5 KATE LA.		R4 / 45,400 57,400 102,800		102,800			1	0.00 6,910.22 3,455.11
12	153 4 C2807	.0000 AC	2	165 NEWMAN ST.		R4 / 38,900 49,200 88,100		88,100			1	0.00 5,922.08 2,961.04
13	153 4 C2808	.0000 AC	2	167 NEWMAN ST.		R4 / 38,900 52,700 91,600		91,600			1	0.00 6,157.35 3,078.68
14	153 4 C2901	.0000 AC	2	17 KATE LA		R4 / 38,900 49,200 88,100		88,100			1	0.00 5,922.08 2,961.04
Page Totals				V2 500		546,800 729,500	0	1,276,300				Block: 153 Lot: 4

1	2	3		4		5	6	7	8	9	10	11
Line	Block No Lot No. Qualification Account #	Land Dimensions Building Description Additional Lots Acreage	Prop Class	Owner's Name Address City State Property Location	Billing Code Zip Code Zoning/Tax Map Pg	Value	Exemptions Code Amount	Net Taxable Value	Deductions Code No Owners	Special Tax Codes	Num Units	Deduction Amt 2023 Tax 2024 1st
						Land Improvemnt Total						
1	153 4 C2902	.0000 AC	2	19 KATE LA.	R4 /	38,900 49,800 88,700		88,700			1	0.00 5,962.42 2,981.21
2	153 4 C2903	.0000 AC	2	21 KATE LA.	R4 /	40,000 50,000 90,000		90,000	V1 1		1	250.00 5,799.80 2,899.90
3	153 4 C2904	.0000 AC	2	23 KATE LA.	R4 /	38,900 52,700 91,600		91,600			1	0.00 6,157.35 3,078.68
4	153 4 C2905	.0000 AC	2	25 KATE LA.	R4 /	39,000 50,000 89,000		89,000			1	0.00 5,982.58 2,991.29
5	153 4 C2906	.0000 AC	2	27 KATE LA.	R4 /	38,900 52,700 91,600		91,600			1	0.00 6,157.35 3,078.68
6	153 5.01	53X233 2SB1G .2835 AC	2	223 HIGH ST.	R4 /	93,000 74,000 167,000		167,000			1	0.00 11,225.74 5,612.87
7	153 5.02	52X223 2SB1G .2662 AC	2	227 HIGH ST.	/	92,400 78,900 171,300		171,300			1	0.00 11,514.79 5,757.40
8	153 5.03	52X218 2SF .2602 AC	2	231 HIGH ST.	R2 / 52	90,000 80,000 170,000		170,000			1	0.00 11,427.40 5,713.70
9	153 5.04	52X206 2SB1G .2459 AC	2	235 HIGH ST.	R2 /	90,200 83,000 173,200		173,200			1	0.00 11,642.50 5,821.25
10	153 5.05	52X183 .2185 AC	1	239 HIGH ST.	R2 / 52	115,000 0 115,000		115,000			1	0.00 7,730.30 3,865.15
11	153 5.06	52X183 .2185 AC	1	243 HIGH ST.	/	115,000 0 115,000		115,000			1	0.00 7,730.30 3,865.15
12	153 30.01	150X104 CHURCH PLYGRND 30.03 .3581 AC	15D	217 NEWMAN ST.	R4 / 52	280,000 0 280,000		*Exempt*			1	0.00 0.00 0.00
13	153 30.04	27916 SQ.FT. 2S-F-L-2UG .6409 AC	15D	215 NEWMAN ST.	R4 /	120,000 190,000 310,000		*Exempt*			1	0.00 0.00 0.00
14	153.01 2	COMMON AREA .0000 AC	15F	JEFFERSON PARK CONDOS	/	0 0 0		*Exempt*				0.00 0.00 0.00
Page Totals				V1 250		791,300 571,100	0	1,362,400				Block: 153.01 Lot: 2

1	2	3		4		5	6	7	8	9	10	11	
Line	Block No Lot No. Qualification Account #	Land Dimensions Building Description Additional Lots Acreage	Prop Class	Owner's Name Address City State Property Location	Billing Code Zip Code Zoning/Tax Map Pg	Value	Exemptions Code Amount	Net Taxable Value	Deductions Code No Owners	Special Tax Codes	Num Units	Deduction Amt	
						Land Improvemnt Total						2023 Tax	2024 1st
1	153.01 2 C1101	.0000 AC	2	263 ROSE ST.	R4 /	46,700 66,600 113,300		113,300			1	0.00	7,616.02 3,808.01
2	153.01 2 C1102	.0000 AC	2	261 ROSE ST.	R4 /	33,300 41,000 74,300		74,300			1	0.00	4,994.45 2,497.23
3	153.01 2 C1103	.0000 AC	2	259 ROSE ST.	R4 /	33,300 41,000 74,300		74,300			1	0.00	4,994.45 2,497.23
4	153.01 2 C1104	.0000 AC	2	257 ROSE ST.	R4 /	47,000 69,000 116,000		116,000			1	0.00	7,797.52 3,898.76
5	153.01 2 C1105	.0000 AC	2	255 ROSE ST.	R4 /	40,000 60,000 100,000		100,000			1	0.00	6,722.00 3,361.00
6	153.01 2 C1106	.0000 AC	2	253 ROSE ST.	R4 /	40,000 51,000 91,000		91,000			1	0.00	6,117.02 3,058.51
7	153.01 2 C1107	.0000 AC	2	251 ROSE ST.	R4 /	40,000 52,000 92,000		92,000			1	0.00	6,184.24 3,092.12
8	153.01 2 C1108	.0000 AC	2	249 ROSE ST.	R4 /	40,000 49,200 89,200		89,200			1	0.00	5,996.02 2,998.01
9	153.01 2 C1109	.0000 AC	2	247 ROSE ST.	R4 /	40,000 70,000 110,000		110,000			1	0.00	7,394.20 3,697.10
10	153.01 2 C1110	.0000 AC	2	245 ROSE ST.	R4 /	40,000 49,200 89,200		89,200			1	0.00	5,996.02 2,998.01
11	153.01 2 C1111	.0000 AC	2	243 ROSE ST.	R4 /	40,000 49,200 89,200		89,200			1	0.00	5,996.02 2,998.01
12	153.01 2 C1112	.0000 AC	2	241 ROSE ST.	R4 /	40,000 49,200 89,200		89,200			1	0.00	5,996.02 2,998.01
13	153.01 2 C1201	CONDO .0000 AC	2	265 ROSE ST.	R4 / 52	40,000 50,000 90,000		90,000			1	0.00	6,049.80 3,024.90
14	153.01 2 C1202	.0000 AC	2	267 ROSE ST.	/	40,000 49,200 89,200		89,200			1	0.00	5,996.02 2,998.01
Page Totals						560,300 746,600	0	1,306,900					Block: 153.01 Lot: 2

1	2	3		4		5	6	7	8		9	10	11	
Line	Block No Lot No. Qualification Account #	Land Dimensions Building Description Additional Lots Acreage	Prop Class	Owner's Name Address City State Property Location	Billing Code Zip Code Zoning/Tax Map Pg	Value	Exemptions Code Amount	Net Taxable Value	Deductions Code No Owners	Special Tax Codes	Num Units	Deduction Amt		
						Land Improvemnt Total						2023 Tax	2024 1st	
1	153.01 2 C1203	.0000 AC	2	269 ROSE ST.	R4 /	40,000 50,000 90,000		90,000			1	0.00 6,049.80 3,024.90		
2	153.01 2 C1204	.0000 AC	2	271 ROSE ST.	R4 /	40,000 49,200 89,200		89,200			1	0.00 5,996.02 2,998.01		
3	153.01 2 C1205	.0000 AC	2	273 ROSE ST.	R4 /	40,000 70,000 110,000		110,000			1	0.00 7,394.20 3,697.10		
4	153.01 2 C1206	.0000 AC	2	275 ROSE ST.	R4 /	40,000 50,000 90,000		90,000			1	0.00 6,049.80 3,024.90		
5	153.01 2 C1207	.0000 AC	2	277 ROSE ST.	R4 / 52	40,000 49,200 89,200		89,200			1	0.00 5,996.02 2,998.01		
6	153.01 2 C1208	.0000 AC	2	279 ROSE ST.	R4 /	40,000 49,200 89,200		89,200	S1 1		1	250.00 5,746.02 2,873.01		
7	153.01 2 C1301	.0000 AC	2	281 ROSE ST.	R4 /	47,000 58,000 105,000		105,000			1	0.00 7,058.10 3,529.05		
8	153.01 2 C1302	.0000 AC	2	283 ROSE ST.	R4 /	34,000 42,000 76,000		76,000			1	0.00 5,108.72 2,554.36		
9	153.01 2 C1303	.0000 AC	2	285 ROSE ST.	R4 /	35,000 55,000 90,000		90,000			1	0.00 6,049.80 3,024.90		
10	153.01 2 C1304	.0000 AC	2	287 ROSE ST.	R4 /	47,000 58,000 105,000		105,000			1	0.00 7,058.10 3,529.05		
11	153.01 2 C1305	.0000 AC	2	284 NEWMAN ST.	R4 /	46,700 57,400 104,100		104,100	S1 W1 1		1	500.00 6,497.60 3,248.80		
12	153.01 2 C1306	.0000 AC	2	282 NEWMAN ST.	/	35,000 55,000 90,000		90,000			1	0.00 6,049.80 3,024.90		
13	153.01 2 C1307	.0000 AC	2	280 NEWMAN ST.	R4 /	33,300 41,000 74,300		74,300			1	0.00 4,994.45 2,497.23		
14	153.01 2 C1308	.0000 AC	2	278 NEWMAN ST.	R4 /	47,000 73,000 120,000		120,000			1	0.00 8,066.40 4,033.20		
Page Totals				S2 500	W1 250	565,000 757,000	0	1,322,000					Block: 153.01 Lot: 2	

1	2	3		4		5	6	7	8	9	10	11
Line	Block No Lot No. Qualification Account #	Land Dimensions Building Description Additional Lots Acreage	Prop Class	Owner's Name Address City State Property Location	Billing Code Zip Code Zoning/Tax Map Pg	<u>Value</u>	Exemptions Code Amount	Net Taxable Value	Deductions Code No Owners	Special Tax Codes	Num Units	Deduction Amt 2023 Tax 2024 1st
						Land Improvemnt Total						
1	153.01 2 C1309	.0000 AC	2	276 NEWMAN ST.	/	40,000 49,200 89,200		89,200			1	0.00 5,996.02 2,998.01
2	153.01 2 C1310	.0000 AC	2	274 NEWMAN ST.	R4 / 52	40,000 60,000 100,000		100,000			1	0.00 6,722.00 3,361.00
3	153.01 2 C1401	.0000 AC	2	262 NEWMAN ST.	R4 /	40,000 50,000 90,000		90,000			1	0.00 6,049.80 3,024.90
4	153.01 2 C1402	.0000 AC	2	264 NEWMAN ST.	R4 / 52	40,000 52,000 92,000		92,000			1	0.00 6,184.24 3,092.12
5	153.01 2 C1403	.0000 AC	2	266 NEWMAN ST.	R4 /	40,000 50,000 90,000		90,000			1	0.00 6,049.80 3,024.90
6	153.01 2 C1404	.0000 AC	2	268 NEWMAN ST.	/	40,000 51,000 91,000		91,000			1	0.00 6,117.02 3,058.51
7	153.01 2 C1405	.0000 AC	2	270 NEWMAN ST.	R4 /	40,000 60,000 100,000		100,000			1	0.00 6,722.00 3,361.00
8	153.01 2 C1406	.0000 AC	2	272 NEWMAN ST.	R4 /	40,000 49,200 89,200		89,200			1	0.00 5,996.02 2,998.01
9	153.01 2 C1501	.0000 AC	2	260 NEWMAN ST.	R4 /	40,000 60,200 100,200		100,200			1	0.00 6,735.44 3,367.72
10	153.01 2 C1502	.0000 AC	2	258 NEWMAN ST.	R4 /	40,000 52,000 92,000		92,000			1	0.00 6,184.24 3,092.12
11	153.01 2 C1503	.0000 AC	2	256 NEWMAN ST.	R4 / 52	47,000 78,000 125,000		125,000			1	0.00 8,402.50 4,201.25
12	153.01 2 C1504	.0000 AC	2	254 NEWMAN ST.	R4 /	34,000 42,000 76,000		76,000			1	0.00 5,108.72 2,554.36
13	153.01 2 C1505	.0000 AC	2	252 NEWMAN ST.	R4 /	34,000 66,000 100,000		100,000			1	0.00 6,722.00 3,361.00
14	153.01 2 C1506	.0000 AC	2	250 NEWMAN ST.	R4 /	46,700 57,400 104,100		104,100			1	0.00 6,997.60 3,498.80
Page Totals						561,700 777,000	0	1,338,700				Block: 153.01 Lot: 2

1	2	3		4		5	6	7	8	9	10	11
Line	Block No Lot No. Qualification Account #	Land Dimensions Building Description Additional Lots Acreage	Prop Class	Owner's Name Address City State Property Location	Billing Code Zip Code Zoning/Tax Map Pg	Value	Exemptions Code Amount	Net Taxable Value	Deductions Code No Owners	Special Tax Codes	Num Units	Deduction Amt 2023 Tax 2024 1st
						Land Improvemnt Total						
1	153.01 2 C1507	.0000 AC	2	248 NEWMAN ST.	R4 /	40,000 49,200 89,200		89,200			1	0.00 5,996.02 2,998.01
2	153.01 2 C1508	.0000 AC	2	246 NEWMAN ST.	R4 /	40,000 52,000 92,000		92,000			1	0.00 6,184.24 3,092.12
3	153.01 4	COMMON AREA .0000 AC	15F	JEFFERSON PARK CONDOS	/	0 0 0		*Exempt*				0.00 0.00 0.00
4	153.01 4 C2101	.0000 AC	2	223 ROSE ST.	R4 /	46,000 59,000 105,000		105,000			1	0.00 7,058.10 3,529.05
5	153.01 4 C2102	.0000 AC	2	221 ROSE ST.	R4 /	30,000 35,000 65,000		65,000			1	0.00 4,369.30 2,184.65
6	153.01 4 C2103	.0000 AC	2	219 ROSE ST.	R4 /	32,400 44,500 76,900		76,900			1	0.00 5,169.22 2,584.61
7	153.01 4 C2104	.0000 AC	2	217 ROSE ST.	R4 /	45,400 57,400 102,800		102,800			1	0.00 6,910.22 3,455.11
8	153.01 4 C2105	.0000 AC	2	215 ROSE ST.	R4 /	40,000 60,000 100,000		100,000			1	0.00 6,722.00 3,361.00
9	153.01 4 C2106	.0000 AC	2	213 ROSE ST.	R4 / 52	40,000 50,000 90,000		90,000			1	0.00 6,049.80 3,024.90
10	153.01 4 C2107	.0000 AC	2	211 ROSE ST.	R4 /	40,000 52,000 92,000		92,000			1	0.00 6,184.24 3,092.12
11	153.01 4 C2108	.0000 AC	2	209 ROSE ST.	R4 /	40,000 55,000 95,000		95,000			1	0.00 6,385.90 3,192.95
12	153.01 4 C2109	.0000 AC	2	207 ROSE ST.	R4 /	38,900 49,200 88,100		88,100			1	0.00 5,922.08 2,961.04
13	153.01 4 C2110	.0000 AC	2	205 ROSE ST.	R4 /	40,000 60,000 100,000		100,000			1	0.00 6,385.90 3,192.95
14	153.01 4 C2111	.0000 AC	2	203 ROSE ST.	R4 /	38,900 49,200 88,100		88,100			1	0.00 5,922.08 2,961.04
Page Totals						511,600 672,500	0	1,184,100				Block: 153.01 Lot: 4

1	2	3		4		5	6	7	8	9	10	11
Line	Block No Lot No. Qualification Account #	Land Dimensions Building Description Additional Lots Acreage	Prop Class	Owner's Name Address City State Property Location	Billing Code Zip Code Zoning/Tax Map Pg	<u>Value</u>	Exemptions Code Amount	Net Taxable Value	Deductions Code No Owners	Special Tax Codes	Num Units	Deduction Amt 2023 Tax 2024 1st
						Land Improvemnt Total						
1	153.01 4 C2112	.0000 AC	2	201 ROSE ST.	R4 /	40,000 55,000 95,000		95,000			1	0.00 6,385.90 3,192.95
2	153.01 4 C2201	.0000 AC	2	225 ROSE ST.	R4 /	38,900 49,200 88,100		88,100			1	0.00 5,922.08 2,961.04
3	153.01 4 C2202	.0000 AC	2	227 ROSE ST.	R4 /	38,900 49,200 88,100		88,100			1	0.00 5,922.08 2,961.04
4	153.01 4 C2203	.0000 AC	2	229 ROSE ST.	R4 /	38,900 49,200 88,100		88,100			1	0.00 5,922.08 2,961.04
5	153.01 4 C2204	.0000 AC	2	231 ROSE ST.	R4 /	38,900 52,700 91,600		91,600			1	0.00 6,157.35 3,078.68
6	153.01 4 C2205	.0000 AC	2	233 ROSE ST.	R4 /	40,000 50,000 90,000		90,000			1	0.00 6,049.80 3,024.90
7	153.01 4 C2206	.0000 AC	2	235 ROSE ST.	R4 / 52	40,000 75,000 115,000		115,000			1	0.00 7,730.30 3,865.15
8	153.01 4 C2207	.0000 AC	2	237 ROSE ST.	R4 /	38,900 52,700 91,600		91,600			1	0.00 6,157.35 3,078.68
9	153.01 4 C2208	.0000 AC	2	239 ROSE ST.	R4 /	40,000 53,000 93,000		93,000			1	0.00 6,251.46 3,125.73
10	153.01 4 C2301	.0000 AC	2	198 NEWMAN ST.	R4 /	39,000 53,000 92,000		92,000			1	0.00 6,184.24 3,092.12
11	153.01 4 C2302	.0000 AC	2	196 NEWMAN ST.	R4 /	40,000 60,000 100,000		100,000			1	0.00 6,722.00 3,361.00
12	153.01 4 C2303	.0000 AC	2	194 NEWMAN ST.	R4 /	40,000 50,000 90,000		90,000			1	0.00 6,049.80 3,024.90
13	153.01 4 C2304	.0000 AC	2	192 NEWMAN ST.	R4 /	40,000 60,000 100,000		100,000			1	0.00 6,722.00 3,361.00
14	153.01 4 C2305	.0000 AC	2	190 NEWMAN ST.	R4 /	38,900 49,200 88,100		88,100			1	0.00 5,922.08 2,961.04
Page Totals						552,400 758,200	0	1,310,600				Block: 153.01 Lot: 4

1	2	3		4		5	6	7	8	9	10	11
Line	Block No Lot No. Qualification Account #	Land Dimensions Building Description Additional Lots Acreage	Prop Class	Owner's Name Address City State Property Location	Billing Code Zip Code Zoning/Tax Map Pg	Value	Exemptions Code Amount	Net Taxable Value	Deductions Code No Owners	Special Tax Codes	Num Units	Deduction Amt 2023 Tax 2024 1st
						Land Improvemnt Total						
1	153.01 4 C2306	.0000 AC	2	188 NEWMAN ST.	R4 /	40,000 52,000 92,000		92,000			1	0.00 6,184.24 3,092.12
2	153.01 4 C2307	.0000 AC	2	186 NEWMAN ST.	R4 /	40,000 50,000 90,000		90,000			1	0.00 6,049.80 3,024.90
3	153.01 4 C2308	.0000 AC	2	184 NEWMAN ST.	R4 /	38,900 49,200 88,100		88,100			1	0.00 5,922.08 2,961.04
4	153.01 4 C2309	.0000 AC	2	182 NEWMAN ST.	R4 /	40,000 60,000 100,000		100,000			1	0.00 6,722.00 3,361.00
5	153.01 4 C2310	.0000 AC	2	180 NEWMAN ST.	R4 /	40,000 50,000 90,000		90,000			1	0.00 6,049.80 3,024.90
6	153.01 4 C2311	.0000 AC	2	178 NEWMAN ST.	R4 /	40,000 65,000 105,000		105,000			1	0.00 7,058.10 3,529.05
7	153.01 4 C2312	.0000 AC	2	176 NEWMAN ST.	R4 /	40,000 50,000 90,000		90,000			1	0.00 6,049.80 3,024.90
8	153.01 4 C2313	.0000 AC	2	174 NEWMAN ST.	R4 /	38,900 49,200 88,100		88,100			1	0.00 5,922.08 2,961.04
9	153.01 4 C2314	.0000 AC	2	172 NEWMAN ST.	R4 /	38,900 49,200 88,100		88,100			1	0.00 5,922.08 2,961.04
10	153.01 4 C2315	.0000 AC	2	170 NEWMAN ST.	R4 /	40,000 50,000 90,000		90,000			1	0.00 6,049.80 3,024.90
11	153.01 4 C2316	.0000 AC	2	168 NEWMAN ST.	R4 /	39,000 53,000 92,000		92,000			1	0.00 6,184.24 3,092.12
12	153.01 4 C2317	.0000 AC	2	166 NEWMAN ST.	R4 /	40,000 53,000 93,000		93,000			1	0.00 6,251.46 3,125.73
13	153.01 4 C2318	.0000 AC	2	164 NEWMAN ST.	R4 /	39,000 53,000 92,000		92,000			1	0.00 6,184.24 3,092.12
14	153.01 4 C2319	.0000 AC	2	162 NEWMAN ST.	R4 /	38,900 49,200 88,100		88,100			1	0.00 5,922.08 2,961.04
Page Totals						553,600 732,800	0	1,286,400				Block: 153.01 Lot: 4

1	2	3		4		5	6	7	8	9	10	11
Line	Block No Lot No. Qualification Account #	Land Dimensions Building Description Additional Lots Acreage	Prop Class	Owner's Name Address City State Property Location	Billing Code Zip Code Zoning/Tax Map Pg	Value	Exemptions Code Amount	Net Taxable Value	Deductions Code No Owners	Special Tax Codes	Num Units	Deduction Amt 2023 Tax 2024 1st
						Land Improvemnt Total						
1	153.01 4 C2320	.0000 AC	2	160 NEWMAN ST.	R4 /	40,000 50,000 90,000		90,000			1	0.00 6,049.80 3,024.90
2	153.01 4 C2321	.0000 AC	2	158 NEWMAN ST.	R4 /	38,900 49,200 88,100		88,100			1	0.00 5,922.08 2,961.04
3	153.01 4 C2322	.0000 AC	2	156 NEWMAN ST.	R4 /	38,900 49,200 88,100		88,100			1	0.00 5,922.08 2,961.04
4	153.01 4 C2401	.0000 AC	2	200 NEWMAN ST.	R4 /	40,000 50,000 90,000		90,000			1	0.00 6,049.80 3,024.90
5	153.01 4 C2402	.0000 AC	2	202 NEWMAN ST.	R4 /	38,900 61,100 100,000		100,000			1	0.00 6,722.00 3,361.00
6	153.01 4 C2403	.0000 AC	2	204 NEWMAN ST.	R4 /	38,900 49,200 88,100		88,100			1	0.00 5,922.08 2,961.04
7	153.01 4 C2404	.0000 AC	2	206 NEWMAN ST.	R4 /	40,000 51,000 91,000		91,000			1	0.00 6,117.02 3,058.51
8	153.01 4 C2405	.0000 AC	2	208 NEWMAN ST.	R4 /	39,000 52,000 91,000		91,000			1	0.00 6,117.02 3,058.51
9	153.01 4 C2406	.0000 AC	2	210 NEWMAN ST.	R4 /	38,900 49,200 88,100		88,100			1	0.00 5,922.08 2,961.04
10	153.01 4 C2407	.0000 AC	2	212 NEWMAN ST.	R4 /	38,900 52,700 91,600		91,600			1	0.00 6,157.35 3,078.68
11	153.01 4 C2408	.0000 AC	2	214 NEWMAN ST.	R4 /	38,900 71,100 110,000		110,000			1	0.00 7,394.20 3,697.10
12	153.01 4 C2501	.0000 AC	2	242 NEWMAN ST.	R4 /	47,000 65,000 112,000		112,000			1	0.00 7,528.64 3,764.32
13	153.01 4 C2502	.0000 AC	2	240 NEWMAN ST.	R4 /	32,400 41,000 73,400		73,400			1	0.00 4,933.95 2,466.98
14	153.01 4 C2503	.0000 AC	2	238 NEWMAN ST.	R4 /	33,000 42,000 75,000		75,000			1	0.00 5,041.50 2,520.75
Page Totals						543,700 732,700	0	1,276,400				Block: 153.01 Lot: 4

1	2	3		4		5	6	7	8	9	10	11	
Line	Block No Lot No. Qualification Account #	Land Dimensions Building Description Additional Lots Acreage	Prop Class	Owner's Name Address City State Property Location	Billing Code Zip Code Zoning/Tax Map Pg	Value	Exemptions Code Amount	Net Taxable Value	Deductions Code No Owners	Special Tax Codes	Num Units	Deduction Amt	
						Land Improvemnt Total						2023 Tax	2024 1st
1	153.01 4 C2504	.0000 AC	2	236 NEWMAN ST.	R4 /	46,000 58,000 104,000		104,000			1	0.00 6,990.88 3,495.44	
2	153.01 4 C2505	.0000 AC	2	234 NEWMAN ST.	R4 /	40,000 53,000 93,000		93,000			1	0.00 6,251.46 3,125.73	
3	153.01 4 C2506	.0000 AC	2	232 NEWMAN ST.	R4 /	40,000 55,000 95,000		95,000			1	0.00 6,385.90 3,192.95	
4	153.01 4 C2507	.0000 AC	2	230 NEWMAN ST.	R4 /	40,000 50,000 90,000		90,000			1	0.00 6,049.80 3,024.90	
5	153.01 4 C2508	.0000 AC	2	228 NEWMAN ST.	R4 /	40,000 55,000 95,000		95,000			1	0.00 6,385.90 3,192.95	
6	153.01 4 C2509	.0000 AC	2	226 NEWMAN ST.	R4 /	40,000 53,000 93,000		93,000			1	0.00 6,251.46 3,125.73	
7	153.01 4 C2510	.0000 AC	2	224 NEWMAN ST.	R4 /	40,000 52,000 92,000		92,000			1	0.00 6,184.24 3,092.12	
8	153.01 4 C2511	.0000 AC	2	222 NEWMAN ST.	R4 /	45,500 57,500 103,000		103,000			1	0.00 6,923.66 3,461.83	
9	153.01 4 C2512	.0000 AC	2	220 NEWMAN ST.	R4 /	32,400 41,000 73,400		73,400			1	0.00 4,933.95 2,466.98	
10	153.01 4 C2513	.0000 AC	2	218 NEWMAN ST.	R4 /	33,000 42,000 75,000		75,000			1	0.00 5,041.50 2,520.75	
11	153.01 4 C2514	.0000 AC	2	216 NEWMAN ST.	R4 /	45,400 57,400 102,800		102,800			1	0.00 6,910.22 3,455.11	
12	153.01 6	COMMON AREA .0000 AC	15F	JEFFERSON PARK CONDOS	/	0 0 0		*Exempt*				0.00 0.00 0.00	
13	153.01 6 C0063	GARAGES .0000 AC	2	NEWMAN ST.	R4 /	40,000 30,000 70,000		70,000			1	0.00 4,705.40 2,352.70	
14	153.01 6 C3101	.0000 AC	2	185 HIGH ST.	R4 /	40,000 50,000 90,000		90,000			1	0.00 6,049.80 3,024.90	
Page Totals						522,300 653,900	0	1,176,200				Block: 153.01 Lot: 6	

1	2	3		4		5	6	7	8	9	10	11
Line	Block No Lot No. Qualification Account #	Land Dimensions Building Description Additional Lots Acreage	Prop Class	Owner's Name Address City State Property Location	Billing Code Zip Code Zoning/Tax Map Pg	<u>Value</u>	Exemptions Code Amount	Net Taxable Value	Deductions Code No Owners	Special Tax Codes	Num Units	Deduction Amt 2023 Tax 2024 1st
						Land Improvemnt Total						
1	153.01 6 C3103	.0000 AC	2	145 ROSE ST.	R4 /	46,700 57,400 104,100		104,100			1	0.00 6,997.60 3,498.80
2	153.01 6 C3104	.0000 AC	2	147 ROSE ST.	R4 /	33,300 41,000 74,300		74,300			1	0.00 4,994.45 2,497.23
3	153.01 6 C3105	.0000 AC	2	149 ROSE ST.	R4 /	34,000 58,000 92,000		92,000			1	0.00 6,184.24 3,092.12
4	153.01 6 C3106	.0000 AC	2	151 ROSE ST.	R4 /	46,700 57,400 104,100		104,100			1	0.00 6,997.60 3,498.80
5	153.01 6 C3107	.0000 AC	2	183 HIGH ST.	R4 /	40,000 49,200 89,200		89,200			1	0.00 5,996.02 2,998.01
6	153.01 6 C3201	.0000 AC	2	199 ROSE ST.	R4 /	40,000 51,000 91,000		91,000			1	0.00 6,117.02 3,058.51
7	153.01 6 C3202	.0000 AC	2	197 ROSE ST.	R4 /	40,000 51,000 91,000		91,000			1	0.00 6,117.02 3,058.51
8	153.01 6 C3203	.0000 AC	2	195 ROSE ST.	R4 /	40,000 49,200 89,200		89,200			1	0.00 5,996.02 2,998.01
9	153.01 6 C3204	.0000 AC	2	193 ROSE ST.	R4 /	40,000 49,200 89,200		89,200			1	0.00 5,996.02 2,998.01
10	153.01 6 C3205	.0000 AC	2	191 ROSE ST.	R4 /	40,000 49,200 89,200		89,200			1	0.00 5,996.02 2,998.01
11	153.01 6 C3206	.0000 AC	2	189 ROSE ST.	R4 /	40,000 50,000 90,000		90,000			1	0.00 6,049.80 3,024.90
12	153.01 6 C3207	.0000 AC	2	187 ROSE ST.	R4 /	40,000 50,000 90,000		90,000			1	0.00 6,049.80 3,024.90
13	153.01 6 C3208	.0000 AC	2	185 ROSE ST.	R4 /	40,000 49,200 89,200		89,200			1	0.00 5,996.02 2,998.01
14	153.01 6 C3209	.0000 AC	2	183 ROSE ST.	R4 /	40,000 51,000 91,000		91,000			1	0.00 6,117.02 3,058.51
Page Totals						560,700 712,800	0	1,273,500				Block: 153.01 Lot: 6

1	2	3		4		5	6	7	8	9	10	11
Line	Block No Lot No. Qualification Account #	Land Dimensions Building Description Additional Lots Acreage	Prop Class	Owner's Name Address City State Property Location	Billing Code Zip Code Zoning/Tax Map Pg	<u>Value</u>	Exemptions Code Amount	Net Taxable Value	Deductions Code No Owners	Special Tax Codes	Num Units	Deduction Amt 2023 Tax 2024 1st
						Land Improvemnt Total						
1	153.01 6 C3210	.0000 AC	2	181 ROSE ST.	R4 /	40,000 49,200 89,200		89,200			1	0.00 5,996.02 2,998.01
2	153.01 6 C3211	.0000 AC	2	179 ROSE ST.	R4 /	40,000 49,200 89,200		89,200			1	0.00 5,996.02 2,998.01
3	153.01 6 C3212	.0000 AC	2	177 ROSE ST.	R4 /	40,000 49,200 89,200		89,200			1	0.00 5,996.02 2,998.01
4	153.01 6 C3213	.0000 AC	2	175 ROSE ST.	R4 /	40,000 50,000 90,000		90,000			1	0.00 6,049.80 3,024.90
5	153.01 6 C3214	.0000 AC	2	173 ROSE ST.	R4 /	40,000 52,000 92,000		92,000			1	0.00 6,184.24 3,092.12
6	153.01 6 C3215	.0000 AC	2	171 ROSE ST.	R4 /	40,000 59,000 99,000		99,000			1	0.00 6,654.78 3,327.39
7	153.01 6 C3216	.0000 AC	2	169 ROSE ST.	R4 /	40,000 55,000 95,000		95,000			1	0.00 6,385.90 3,192.95
8	153.01 6 C3217	.0000 AC	2	167 ROSE ST.	R4 / 52	40,000 49,200 89,200		89,200			1	0.00 5,996.02 2,998.01
9	153.01 6 C3218	.0000 AC	2	165 ROSE ST.	R4 /	40,000 49,200 89,200		89,200			1	0.00 5,996.02 2,998.01
10	153.01 6 C3219	.0000 AC	2	163 ROSE ST.	R4 /	40,000 50,000 90,000		90,000			1	0.00 6,049.80 3,024.90
11	153.01 6 C3220	.0000 AC	2	161 ROSE ST.	/	40,000 65,000 105,000		105,000			1	0.00 7,058.10 3,529.05
12	153.01 6 C3221	.0000 AC	2	159 ROSE ST.	R4 / 52	46,700 57,400 104,100		104,100			1	0.00 6,997.60 3,498.80
13	153.01 6 C3222	.0000 AC	2	157 ROSE ST.	R4 /	35,000 42,000 77,000		77,000			1	0.00 5,175.94 2,587.97
14	153.01 6 C3223	CONDO .0000 AC	2	155 ROSE STREET	R4 /	34,000 42,000 76,000		76,000			1	0.00 5,108.72 2,554.36
Page Totals						555,700 718,400	0	1,274,100				Block: 153.01 Lot: 6

1	2	3		4		5	6	7	8	9	10	11
Line	Block No Lot No. Qualification Account #	Land Dimensions Building Description Additional Lots Acreage	Prop Class	Owner's Name Address City State Property Location	Billing Code Zip Code Zoning/Tax Map Pg	Value	Exemptions Code Amount	Net Taxable Value	Deductions Code No Owners	Special Tax Codes	Num Units	Deduction Amt 2023 Tax 2024 1st
						Land Improvemnt Total						
1	153.01 6 C3224	.0000 AC	2	153 ROSE ST.	R4 /	46,700 57,400 104,100		104,100			1	0.00 6,997.60 3,498.80
2	153.01 6 C3301	.0000 AC	2	154 NEWMAN ST.	R4 /	40,000 60,000 100,000		100,000			1	0.00 6,722.00 3,361.00
3	153.01 6 C3302	.0000 AC	2	152 NEWMAN ST.	/	40,000 50,000 90,000		90,000			1	0.00 6,049.80 3,024.90
4	153.01 6 C3303	.0000 AC	2	150 NEWMAN ST.	R4 /	40,000 51,000 91,000		91,000			1	0.00 6,117.02 3,058.51
5	153.01 6 C3304	.0000 AC	2	148 NEWMAN ST.	R4 /	40,000 40,000 80,000		80,000			1	0.00 5,377.60 2,688.80
6	153.01 6 C3305	.0000 AC	2	146 NEWMAN ST.	R4 /	40,000 55,000 95,000		95,000			1	0.00 6,385.90 3,192.95
7	153.01 6 C3306	.0000 AC	2	144 NEWMAN ST.	R4 /	40,000 75,000 115,000		115,000			1	0.00 7,730.30 3,865.15
8	153.01 6 C3307	.0000 AC	2	142 NEWMAN ST.	R4 /	40,000 52,000 92,000		92,000			1	0.00 6,184.24 3,092.12
9	153.01 6 C3308	.0000 AC	2	140 NEWMAN ST.	R4 /	40,000 56,100 96,100		96,100			1	0.00 6,459.84 3,229.92
10	153.01 6 C3401	.0000 AC	2	112 NEWMAN ST.	R4 /	47,000 58,000 105,000		105,000			1	0.00 7,058.10 3,529.05
11	153.01 6 C3402	.0000 AC	2	114 NEWMAN ST.	R4 /	33,300 41,000 74,300		74,300			1	0.00 4,994.45 2,497.23
12	153.01 6 C3403	.0000 AC	15F	116 NEWMAN ST.	R4 /	40,000 50,000 90,000		*Exempt*			1	0.00 0.00 0.00
13	153.01 6 C3404	.0000 AC	2	118 NEWMAN ST.	R4 /	47,000 65,300 112,300		112,300			1	0.00 7,058.10 3,529.05
14	153.01 6 C3405	.0000 AC	2	120 NEWMAN ST.	/	40,000 49,200 89,200		89,200			1	0.00 5,996.02 2,998.01
Page Totals						534,000 710,000	0	1,244,000				Block: 153.01 Lot: 6

1	2	3		4		5	6	7	8	9	10	11
Line	Block No Lot No. Qualification Account #	Land Dimensions Building Description Additional Lots Acreage	Prop Class	Owner's Name Address City State Property Location	Billing Code Zip Code Zoning/Tax Map Pg	Value	Exemptions Code Amount	Net Taxable Value	Deductions Code No Owners	Special Tax Codes	Num Units	Deduction Amt 2023 Tax 2024 1st
						Land Improvemnt Total						
1	153.01 6 C3406	.0000 AC	2	122 NEWMAN ST.	R4 /	40,000 60,000 100,000		100,000			1	0.00 6,722.00 3,361.00
2	153.01 6 C3407	.0000 AC	2	124 NEWMAN ST(304G)	R4 /	40,000 62,300 102,300		102,300			1	0.00 6,876.62 3,438.31
3	153.01 6 C3408	.0000 AC	2	126 NEWMAN ST.	R4 /	40,000 52,000 92,000		92,000			1	0.00 6,184.24 3,092.12
4	153.01 6 C3409	.0000 AC	2	128 NEWMAN ST.	R4 /	40,000 50,000 90,000		90,000			1	0.00 6,049.80 3,024.90
5	153.01 6 C3410	.0000 AC	2	130 NEWMAN ST.	R4 /	40,000 49,200 89,200		89,200			1	0.00 5,996.02 2,998.01
6	153.01 6 C3411	.0000 AC	2	132 NEWMAN ST.	R4 /	50,000 62,000 112,000		112,000			1	0.00 7,528.64 3,764.32
7	153.01 6 C3412	.0000 AC	2	134 NEWMAN ST.	R4 /	33,300 41,000 74,300		74,300			1	0.00 4,994.45 2,497.23
8	153.01 6 C3413	.0000 AC	2	136 NEWMAN ST.	R4 /	33,300 41,000 74,300		74,300			1	0.00 4,994.45 2,497.23
9	153.01 6 C3414	.0000 AC	2	138 NEWMAN ST.	R4 /	46,700 57,400 104,100		104,100			1	0.00 6,997.60 3,498.80
10	153.01 6 C3501	.0000 AC	2	108 NEWMAN ST.	R4 /	40,000 49,200 89,200		89,200			1	0.00 5,996.02 2,998.01
11	153.01 6 C3502	.0000 AC	2	106 NEWMAN ST.	R4 /	40,000 50,000 90,000		90,000			1	0.00 6,049.80 3,024.90
12	153.01 6 C3503	.0000 AC	2	213 HIGH ST.	R4 /	46,700 57,400 104,100		104,100			1	0.00 6,997.60 3,498.80
13	153.01 6 C3504	.0000 AC	2	211 HIGH ST.	R4 /	33,300 41,000 74,300		74,300			1	0.00 4,994.45 2,497.23
14	153.01 6 C3505	.0000 AC	2	209 HIGH ST.	R4 /	33,300 41,000 74,300		74,300			1	0.00 4,994.45 2,497.23
Page Totals						556,600 713,500	0	1,270,100				Block: 153.01 Lot: 6

1	2	3		4		5	6	7	8	9	10	11	
Line	Block No Lot No. Qualification Account #	Land Dimensions Building Description Additional Lots Acreage	Prop Class	Owner's Name Address City State Property Location	Billing Code Zip Code Zoning/Tax Map Pg	Value	Exemptions Code Amount	Net Taxable Value	Deductions Code No Owners	Special Tax Codes	Num Units	Deduction Amt	
						Land Improvemnt Total						2023 Tax	2024 1st
1	153.01 6 C3506	.0000 AC	2	207 HIGH ST	R4 /	46,700 57,400 104,100		104,100			1	0.00 6,997.60 3,498.80	
2	153.01 6 C3601	.0000 AC	2	205 HIGH ST.	R4 /	40,000 49,200 89,200		89,200			1	0.00 5,996.02 2,998.01	
3	153.01 6 C3602	.0000 AC	2	203 HIGH ST.	/	40,000 65,000 105,000		105,000			1	0.00 7,058.10 3,529.05	
4	153.01 6 C3603	.0000 AC	2	201 HIGH ST.	/	40,000 50,000 90,000		90,000			1	0.00 6,049.80 3,024.90	
5	153.01 6 C3604	.0000 AC	2	199 HIGH ST.	/	40,000 65,000 105,000		105,000			1	0.00 7,058.10 3,529.05	
6	153.01 6 C3605	.0000 AC	2	197 HIGH ST.	/	40,000 50,000 90,000		90,000			1	0.00 6,049.80 3,024.90	
7	153.01 6 C3606	.0000 AC	2	195 HIGH ST.	/	40,000 50,000 90,000		90,000			1	0.00 6,049.80 3,024.90	
8	153.01 6 C3607	.0000 AC	2	193 HIGH ST.	/	47,000 60,000 107,000		107,000			1	0.00 7,192.54 3,596.27	
9	153.01 6 C3608	.0000 AC	2	191 HIGH ST.	/	33,300 41,000 74,300		74,300			1	0.00 4,994.45 2,497.23	
10	153.01 6 C3609	.0000 AC	2	189 HIGH ST.	/	33,300 41,000 74,300		74,300			1	0.00 4,994.45 2,497.23	
11	153.01 6 C3610	.0000 AC	2	187 HIGH ST.	R4 /	47,000 60,000 107,000		107,000			1	0.00 7,192.54 3,596.27	
12	154 3	50X155 1.5S-B-F-1UG .1779 AC	2	173 HIGH ST.	R4 /	95,000 105,000 200,000		200,000			1	0.00 13,444.00 6,722.00	
13	154 5	50X155 2S-S-L-2UG .1779 AC	2	175 HIGH ST.	R2 / 53	94,400 86,100 180,500		180,500			1	0.00 12,133.21 6,066.61	
14	154 7	50X155 1.5S-F-F-1AG .1779 AC	2	177 HIGH ST.	R2 / 53	95,000 70,600 165,600		165,600			1	0.00 11,131.63 5,565.82	
Page Totals						731,700 850,300	0	1,582,000				Block: 154 Lot: 7	

1	2	3		4		5	6	7	8	9	10	11
Line	Block No Lot No. Qualification Account #	Land Dimensions Building Description Additional Lots Acreage	Prop Class	Owner's Name Address City State Property Location	Billing Code Zip Code Zoning/Tax Map Pg	<u>Value</u>	Exemptions Code Amount	Net Taxable Value	Deductions Code No Owners	Special Tax Codes	Num Units	Deduction Amt 2023 Tax 2024 1st
						Land Improvemnt Total						
1	154 9	54X149 2S-B-L-2DG .1847 AC	2	179 HIGH ST.	R2 / 53	96,000 120,000 216,000		216,000			1	0.00 14,519.52 7,259.76
2	154 11.02	50X101 2S-F-1G 2128 SF 9.01 .1159 AC	2	158 ROSE ST.	R2 / M53	80,000 119,400 199,400		199,400			1	0.00 13,403.67 6,701.84
3	154 25.01	50X100 1.5S-F-F 36 .1148 AC	2	178 ROSE ST.	R2 / 53	80,000 58,900 138,900		138,900			1	0.00 9,336.86 4,668.43
4	154 25.02	100X100 2S-F-2-1AG 27.02,35 .2296 AC	2	49 SUMMIT AVE.	R2 / 53	100,000 140,000 240,000		240,000			1	0.00 16,132.80 8,066.40
5	154 33	100X100 2S-F-O-2AG 31.01,33.01 .2296 AC	2	188 ROSE ST.	R2 / 53	110,000 76,700 186,700		186,700			1	0.00 12,549.97 6,274.99
6	154 34	75X100 1S-F-R-1AG 31.02,33.02 .1722 AC	2	65 DIVISION ST.	R2 / 53	100,000 70,000 170,000		170,000			1	0.00 11,427.40 5,713.70
7	154 37	50X100 1.5S-F-F 32 .1148 AC	2	182 ROSE ST.	R2 / 53	80,000 86,700 166,700		166,700			1	0.00 11,205.57 5,602.79
8	154 38	80X100 1S-F-R-2AG .1837 AC	2	160 ROSE ST.	R2 / 53	92,000 104,200 196,200		196,200			1	0.00 13,188.56 6,594.28
9	154 39	75X100 1S-F-R-1AG .1722 AC	2	9 SUMMIT AVE.	R2 / 53	90,000 245,000 335,000		335,000			1	0.00 22,518.70 11,259.35
10	154 40	75X100 AVG 1S-F-R .1722 AC	2	5 SUMMIT AVE.	R2 / 53	100,000 100,000 200,000		200,000			1	0.00 13,444.00 6,722.00
11	154 41	80X100 2S-F-L-1AG .1837 AC	2	39 SUMMIT AVE.	R2 / 53	92,000 148,000 240,000		240,000			1	0.00 16,132.80 8,066.40
12	154 42	80X100 2S AL L BIG .1837 AC	2	172 ROSE ST.	R2 / 53	92,000 180,600 272,600		272,600			1	0.00 22,854.80 11,427.40
13	154 43	80X100 1S-F-R .1837 AC	2	166 ROSE ST.	R2 / 53	92,000 79,300 171,300		171,300			1	0.00 11,514.79 5,757.40
14	154 44	80X100 2S-F-O-2AG .1837 AC	2	37 SUMMIT AVE.	R2 / M53	100,000 170,000 270,000		270,000			1	0.00 18,149.40 9,074.70
Page Totals						1,304,000 1,698,800	0	3,002,800				Block: 154 Lot: 44

1	2	3		4		5	6	7	8	9	10	11
Line	Block No Lot No. Qualification Account #	Land Dimensions Building Description Additional Lots Acreage	Prop Class	Owner's Name Address City State Property Location	Billing Code Zip Code Zoning/Tax Map Pg	<u>Value</u>	Exemptions Code Amount	Net Taxable Value	Deductions Code No Owners	Special Tax Codes	Num Units	Deduction Amt 2023 Tax 2024 1st
						Land Improvemnt Total						
1	154.01 37	57X200 1.5S-F-F-1UG 37.01 .2617 AC	2	45 DIVISION ST.	R2 / 53	105,200 104,600 209,800		209,800			1	0.00 14,102.76 7,051.38
2	154.01 38	45X100 2SF-1UG 38.01 .1033 AC	2	26 SYLVAN AVE.	R2 / 53	85,000 70,000 155,000		155,000			1	0.00 10,419.10 5,209.55
3	154.01 39	45X200 2S-F-1AG 39.01 .2066 AC	2	24 SYLVAN AVE.	R2 / 53	85,000 70,000 155,000		155,000	S1	1	1	250.00 10,169.10 5,084.55
4	154.01 40	45X200 2S-F-O 40.01 .2066 AC	2	22 SYLVAN AVE.	R2 / 53	90,000 80,000 170,000		170,000			1	0.00 11,427.40 5,713.70
5	154.01 41.02	45 X 113 2S-F-O .1167 AC	2	20 SYLVAN AVE.	R2 / 53	78,000 98,000 176,000		176,000			1	0.00 11,830.72 5,915.36
6	154.01 42.02	45 X 119 2S-F-CL 1800 SF .1229 AC	2	18 SYLVAN AVE.	R2 / 53	110,000 150,000 260,000		260,000			1	0.00 17,477.20 8,738.60
7	154.01 43	45X200 2S CL 3071 SF 43.01 .2066 AC	2	16 SYLVAN AVE.	R2 / 53	110,000 270,000 380,000		380,000			1	0.00 25,543.60 12,771.80
8	154.01 44	45 X 100 2S-F-CL 2188 SF .1033 AC	2	14 SYLVAN AVE.	R2 / 53	110,000 187,000 297,000		297,000			1	0.00 19,964.34 9,982.17
9	154.01 45	45X100 2SF0-2UG 2824SF .1033 AC	2	12 SYLVAN AVE.	R2 / 53	75,000 90,000 165,000		165,000			1	0.00 11,091.30 5,545.65
10	154.01 46 1620SQFT	45X100 2S-F-O .1033 AC	2	10 SYLVAN AVE.	R2 / 53	74,000 66,000 140,000		140,000			1	0.00 9,410.80 4,705.40
11	154.01 46.01	90X100 1S-F-R-2AG 47.01 .2066 AC	2	10 SUMMIT AVE.	R2 / 53	96,000 104,600 200,600		200,600			1	0.00 13,484.33 6,742.17
12	154.01 47	45X100 2S-F-L-1UG .1033 AC	2	8 SYLVAN AVE.	R2 / 53	75,000 56,000 131,000		131,000			1	0.00 8,805.82 4,402.91
13	154.01 48	50X200 IRR. 2S-F-O 48.01,49.01 .0000 AC	2	6 SYLVAN AVE.	R2 / 53	74,000 175,200 249,200		249,200			1	0.00 16,751.22 8,375.61
14	154.01 49.02 1502SQFT	90X100 1S-F-R-2AG 50 .2066 AC	2	4 SYLVAN AVE.	R2 / 53	96,000 114,000 210,000		210,000			1	0.00 14,116.20 7,058.10
Page Totals				S1 250		1,263,200 1,635,400	0	2,898,600				Block: 154.01 Lot: 49.02

1	2	3	4	5	6	7	8	9	10	11		
Line	Block No Lot No. Qualification Account #	Land Dimensions Building Description Additional Lots Acreage	Prop Class	Owner's Name Address City State Property Location	Billing Code Zip Code Zoning/Tax Map Pg	Value	Exemptions Code Amount	Net Taxable Value	Deductions Code No Owners	Special Tax Codes	Num Units	Deduction Amt 2023 Tax 2024 1st
						Land Improvemnt Total						
1	154.01 51	100X110 1.5S-F-F-2UG 52 .2525 AC	2	163 HIGH ST.	R2 / 53	83,200 68,900 152,100		152,100			1	0.00 10,224.16 5,112.08
2	154.01 54.01	102X99 IRR. 1SF .0000 AC	2	171 HIGH STREET	R2 /	83,200 84,500 167,700		167,700			1	0.00 11,022.79 5,511.40
3	154.01 54.02	75X100 2SF2G 3241 SF .1722 AC	2	6 SUMMIT AVENUE	R2 /	80,000 246,500 326,500		326,500			1	0.00 21,947.33 10,973.67
4	154.01 55	90X86 2S-F-S-1AG .1777 AC	2	46 SUMMIT AVE.	R2 / 53	90,000 125,000 215,000		215,000			1	0.00 14,452.30 7,226.15
5	154.01 56	90 X 100 1S-F-R-2AG .2066 AC	2	36 SUMMIT AVE.	R2 / 53	96,000 129,000 225,000		225,000			1	0.00 15,124.50 7,562.25
6	154.02 1	50X119 1.5S-1G 2686 SF .1366 AC	2	121 HIGH ST.	R2 / 53	90,000 140,000 230,000		230,000			1	0.00 15,460.60 7,730.30
7	154.02 2	68X107 2S-F-O-1UG .1670 AC	2	159 HIGH ST.	R2 / 53	90,000 130,000 220,000		220,000			1	0.00 14,788.40 7,394.20
8	154.02 3	50X117 2S-F-L-1UG .1343 AC	2	1 SYLVAN AVE.	R2 / 53	85,600 59,500 145,100		145,100			1	0.00 9,753.62 4,876.81
9	154.02 4.01	45 X 117 2S-F-CL .1209 AC	2	3 SYLVAN AVE.	R3 / 53	100,000 190,000 290,000		290,000			1	0.00 19,493.80 9,746.90
10	154.02 5.01	45X117 2S-F-CL .1209 AC	2	5 SYLVAN AVE.	R3 / 53	100,000 165,000 265,000		265,000			1	0.00 17,813.30 8,906.65
11	154.02 6	45X117 2S-F-L-1UG .1209 AC	2	7 SYLVAN AVE.	R2 / 53	80,000 66,000 146,000		146,000			1	0.00 9,814.12 4,907.06
12	154.02 7	45X117 2S-F .1209 AC	2	9 SYLVAN AVE.	R2 / 53	100,000 150,000 250,000		250,000			1	0.00 16,805.00 8,402.50
13	154.02 8	45X117 2S-F-L-2UG .1209 AC	2	11 SYLVAN AVE.	R2 / 53	79,200 147,000 226,200		226,200			1	0.00 15,205.16 7,602.58
14	154.02 9	45X117 2S-F-L-1UG .1209 AC	2	13 SYLVAN AVE.	R2 / 53	100,000 270,000 370,000		370,000			1	0.00 24,871.40 12,435.70
Page Totals						1,257,200 1,971,400	0	3,228,600				Block: 154.02 Lot: 9

1	2	3	4	5	6	7	8	9	10	11		
Line	Block No Lot No. Qualification Account #	Land Dimensions Building Description Additional Lots Acreage	Prop Class	Owner's Name Address City State Property Location	Billing Code Zip Code Zoning/Tax Map Pg	Value	Exemptions Code Amount	Net Taxable Value	Deductions Code No Owners	Special Tax Codes	Num Units	Deduction Amt 2023 Tax 2024 1st
						Land Improvemnt Total						
1	154.02 10	45X117 2S-F-L-1UG .1209 AC	2	15 SYLVAN AVE.	R2 / 53	80,000 50,000 130,000		130,000			1	0.00 8,738.60 4,369.30
2	154.02 11	63X117 2S-F-L-2UG .1692 AC	2	17 SYLVAN AVE.	R2 / 53	87,000 78,000 165,000		165,000			1	0.00 11,091.30 5,545.65
3	154.02 12	45X103 2S-F-O-1UG .1064 AC	2	7 PARK PL.	R2 / 53	100,000 130,000 230,000		230,000			1	0.00 15,460.60 7,730.30
4	154.02 13	45X109 2S-F-0 .1126 AC	2	5 PARK PL.	R2 / 53	77,000 78,000 155,000		155,000			1	0.00 10,419.10 5,209.55
5	154.02 14	45X115 2S-F-L-1UG .1188 AC	2	3 PARK PL.	R2 / 53	78,400 57,600 136,000		136,000			1	0.00 9,141.92 4,570.96
6	154.02 15	58X123 1S-F-L-2UG .1638 AC	2	1 PARK PL.	R2 / 53	91,000 102,000 193,000		193,000			1	0.00 12,973.46 6,486.73
7	154.02 16	46X101 2S-F-L-3UG .1067 AC	2	85 LAKE AVE.	R2 / 53	76,000 60,000 136,000		136,000			1	0.00 9,141.92 4,570.96
8	154.02 17	45X104 2S-F-CL .1074 AC	2	83 LAKE AVE.	R2 / 53	76,000 159,000 235,000		235,000			1	0.00 15,796.70 7,898.35
9	154.02 18	45X108 2S-F-L-1UG .1116 AC	2	81 LAKE AVE.	R2 / 53	76,200 53,900 130,100		130,100			1	0.00 8,745.32 4,372.66
10	154.02 86.01	0.829 ACRE 2SF3G .1325 AC	2	99 LAKE AVE.	R2 / 53	143,000 240,000 383,000		383,000			1	0.00 25,745.26 12,872.63
11	154.02 86.02	63X120 2S-F-L-2AG .1736 AC	2	101 LAKE AVE.	R2 / 53	95,000 177,000 272,000		272,000			1	0.00 18,283.84 9,141.92
12	154.02 86.03	63X120 2S-F-L-2AG .1736 AC	2	103 LAKE AVE.	R2 / 53	95,000 185,000 280,000		280,000			1	0.00 18,821.60 9,410.80
13	154.02 86.04	63X117 2S-F-2G .1692 AC	2	105 LAKE AVE.	R2 / 53	100,000 160,000 260,000		260,000	V1 1		1	250.00 17,227.20 8,613.60
14	154.02 86.05	81X98 AVG 2S-F-O-2AG .1822 AC	2	107 LAKE AVE.	R2 / 53	95,000 180,000 275,000		275,000			1	0.00 18,485.50 9,242.75
Page Totals				V1 250		1,269,600 1,710,500	0	2,980,100				Block: 154.02 Lot: 86.05

1	2	3	4	5	6	7	8	9	10	11		
Line	Block No Lot No. Qualification Account #	Land Dimensions Building Description Additional Lots Acreage	Prop Class	Owner's Name Address City State Property Location	Billing Code Zip Code Zoning/Tax Map Pg	Value	Exemptions Code Amount	Net Taxable Value	Deductions Code No Owners	Special Tax Codes	Num Units	Deduction Amt 2023 Tax 2024 1st
						Land Improvemnt Total						
1	154.02 86.06	65X122 AVG 2S-F-F-O-2AG .1820 AC	2	115 HIGH ST.	R2 / 53	100,000 190,000 290,000		290,000			1	0.00 19,493.80 9,746.90
2	154.02 86.07	63X123 2S-F-O-2AG .1779 AC	2	117 HIGH ST.	R2 / 53	95,000 195,000 290,000		290,000			1	0.00 19,493.80 9,746.90
3	154.02 87	65X116 1.5S-F-F-1AG .1731 AC	2	95 LAKE AVE.	R2 / 53	91,200 120,300 211,500		211,500			1	0.00 14,217.03 7,108.52
4	154.02 88	63X280 2SF2G .4050 AC	2	91 LAKE AVE.	R2 / 53	106,300 180,200 286,500		286,500			1	0.00 19,258.53 9,629.27
5	154.03 19.01	50X101 1.5S-F-F-1UG .1159 AC	2	79 LAKE AVE.	R2 / 53	80,000 78,000 158,000		158,000			1	0.00 10,620.76 5,310.38
6	154.03 19.02	50X103 1.5S-F-F-2UG .1182 AC	2	77 LAKE AVE.	R2 / 53	80,000 100,000 180,000		180,000			1	0.00 12,099.60 6,049.80
7	154.03 21	45X100 2S-F-L-2UG .1033 AC	2	2 PARK PL.	R2 / 53	95,000 130,000 225,000		225,000			1	0.00 15,124.50 7,562.25
8	154.03 22	45X100 2S-F-L .1033 AC	2	4 PARK PL.	R2 / 53	74,000 76,000 150,000		150,000			1	0.00 10,083.00 5,041.50
9	154.03 23	45X100 .1033 AC	15F	6 PARK PL.	R2 / 53	100,000 260,000 360,000		*Exempt*			1	0.00 0.00 0.00
10	154.03 24	45X100 2S-F-L-1UG .1033 AC	2	8 PARK PL.	R2 / 53	74,000 53,700 127,700		127,700			1	0.00 8,583.99 4,292.00
11	154.03 25	45X100 2S-F-L .1033 AC	2	10 PARK PL.	R2 / 53	74,000 46,500 120,500		120,500			1	0.00 8,100.01 4,050.01
12	154.03 26	55X100 2S-F-L-1AG .1263 AC	2	21 SYLVAN AVE.	R2 / 53	82,000 94,000 176,000		176,000			1	0.00 11,830.72 5,915.36
13	154.03 27	45X100 2S-F-L-1UG .1033 AC	2	23 SYLVAN AVE.	R2 / 53	72,000 75,000 147,000		147,000			1	0.00 9,881.34 4,940.67
14	154.03 28	100X100 2S-F-L-1AG 29 .2296 AC	2	25 SYLVAN AVE.	R2 / 53	80,000 70,000 150,000		150,000	V1 1		1	250.00 9,833.00 4,916.50
Page Totals				V1 250		1,103,500 1,408,700	0	2,512,200				Block: 154.03 Lot: 28

1	2	3	4	5	6	7	8	9	10	11		
Line	Block No Lot No. Qualification Account #	Land Dimensions Building Description Additional Lots Acreage	Prop Class	Owner's Name Address City State Property Location	Billing Code Zip Code Zoning/Tax Map Pg	Value	Exemptions Code Amount	Net Taxable Value	Deductions Code No Owners	Special Tax Codes	Num Units	Deduction Amt 2023 Tax 2024 1st
						Land Improvemnt Total						
1	154.03 30	45X100 2S-F-L-2UG .1033 AC	2	9 DIVISION ST.	R2 / 53	74,000 102,000 176,000		176,000	V1 1		1	250.00 11,830.72 5,915.36
2	154.03 31	45X100 2S-F-L-1UG .1033 AC	2	7 DIVISION ST.	R2 / 53	74,000 81,100 155,100		155,100			1	0.00 10,425.82 5,212.91
3	154.03 32	45X100 2S-F-L .1033 AC	2	5 DIVISION ST.	R2 / 53	74,000 53,400 127,400		127,400			1	0.00 8,563.83 4,281.92
4	154.03 33	45X100 2S-F-L .1033 AC	2	3 DIVISION ST.	R2 / 53	74,000 65,800 139,800		139,800			1	0.00 9,397.36 4,698.68
5	154.03 34	45X100 2S-F-L-1UG .1033 AC	2	1 DIVISION ST.	R2 / 53	74,000 56,000 130,000		130,000			1	0.00 8,738.60 4,369.30
6	154.03 35.01	50X113 1.5S-F-F .1297 AC	2	73 LAKE AVE.	R2 / 53	85,000 77,000 162,000		162,000			1	0.00 10,889.64 5,444.82
7	154.03 36	50X109 1.5S-F-F 35.02 .1251 AC	2	75 LAKE AVE.	R2 / 53	82,400 61,200 143,600		143,600	V1 1		1	250.00 9,402.79 4,701.40
8	154.04 2	58X120 1.5-F-F-2UG .1598 AC	2	49 LAKE AVE.	R3 / 53	90,000 70,000 160,000		160,000			1	0.00 10,755.20 5,377.60
9	154.04 3	50X125 1.5S-F-F .1435 AC	2	45 LAKE AVE.	R2 / 53	88,000 51,700 139,700		139,700			1	0.00 9,390.63 4,695.32
10	154.04 4	50X104 1.5S-F .1194 AC	2	41 LAKE AVE.	R2 / 53	81,000 149,000 230,000		230,000			1	0.00 15,460.60 7,730.30
11	154.04 5	58X108 2SFF1UG 3146SF .1438 AC	2	37 LAKE AVE.	R2 / 53	85,700 214,300 300,000		300,000			1	0.00 20,166.00 10,083.00
12	154.04 6	5400 SQ.FT. 2S-F-CL 2553 SF .1240 AC	2	14 POPLAR ST.	R2 / 53	100,000 200,000 300,000		300,000			1	0.00 20,166.00 10,083.00
13	154.04 7	50X108 2S-F-CL .1240 AC	2	18 POPLAR ST.	R2 / 53	105,000 195,000 300,000		300,000			1	0.00 20,166.00 10,083.00
14	154.04 8	50X108 2S 1AG 2660 SF .1240 AC	2	22 POPLAR ST.	R2 / 53	83,000 180,000 263,000		263,000			1	0.00 17,678.86 8,839.43
Page Totals				V2 500		1,170,100 1,556,500	0	2,726,600				Block: 154.04 Lot: 8

1	2	3		4		5	6	7	8	9	10	11
Line	Block No Lot No. Qualification Account #	Land Dimensions Building Description Additional Lots Acreage	Prop Class	Owner's Name Address City State Property Location		Value	Exemptions Code Amount	Net Taxable Value	Deductions Code No Owners	Special Tax Codes	Num Units	Deduction Amt 2023 Tax 2024 1st
				Billing Code Zip Code Zoning/Tax Map Pg	Land Improvemnt Total							
1	154.04 9	50X108 2S-F-F-1UG .1240 AC	2	26 POPLAR ST.		R2 / 53 82,400 140,600 223,000		223,000			1	0.00 14,990.06 7,495.03
2	154.04 10	50X108 1.5S-F 1556 SF .1240 AC	2	30 POPLAR ST.		R2 / 53 83,000 102,000 185,000		185,000			1	0.00 12,435.70 6,217.85
3	154.04 11	50X108 2S-F-F-1UG .1240 AC	2	34 POPLAR ST.		R2 / 53 83,000 97,000 180,000		180,000			1	0.00 12,099.60 6,049.80
4	154.04 12	50X108 1.5S-F-F .1240 AC	2	38 POPLAR ST.		R2 / 53 85,000 100,000 185,000		185,000			1	0.00 12,435.70 6,217.85
5	154.04 13	50X108 1.5S-F-F .1240 AC	2	14 DIVISION ST.		R2 / 82,400 56,300 138,700		138,700			1	0.00 9,323.41 4,661.71
6	154.04 14	50X108 1.5S-F-F-1AG .1240 AC	2	12 DIVISION ST.		R2 / 53 82,400 87,600 170,000		170,000			1	0.00 11,427.40 5,713.70
7	154.04 15	45X108 2S-F-L-1UG .1116 AC	2	10 DIVISION ST.		R2 / 53 74,000 49,000 123,000		123,000			1	0.00 8,268.06 4,134.03
8	154.04 16	45X108 2SFL1UG 1532 SF .1116 AC	2	8 DIVISION ST.		R2 / 53 74,000 79,000 153,000		153,000			1	0.00 10,284.66 5,142.33
9	154.04 17	45X108 1.5S-F-F .1116 AC	2	6 DIVISION ST.		R2 / 53 77,000 100,000 177,000		177,000			1	0.00 11,897.94 5,948.97
10	154.04 18	45X108 2S-F-L 1280SF .1116 AC	2	4 DIVISION ST.		R2 / 53 77,000 63,000 140,000		140,000			1	0.00 9,410.80 4,705.40
11	154.04 19	45X108 2S-F-L .1116 AC	2	2 DIVISION ST.		R2 / 53 76,200 62,900 139,100		139,100			1	0.00 9,350.30 4,675.15
12	154.05 2	58X100 2S-F-L .1331 AC	2	32 SYLVAN AVE.		R3 / 53 83,200 63,200 146,400		146,400	V1 S1	2	1	500.00 9,341.01 4,670.51
13	154.05 3	50X100 1.5S-F-F .1148 AC	2	34 SYLVAN AVE.		R2 / 53 80,000 65,000 145,000		145,000			1	0.00 9,746.90 4,873.45
14	154.05 4	50X100 1.5S-F-F .1148 AC	2	36 SYLVAN AVE.		R2 / 53 80,000 52,400 132,400		132,400			1	0.00 8,899.93 4,449.97
Page Totals				V1 250 S1 250		1,119,600 1,118,000	0	2,237,600				Block: 154.05 Lot: 4

1	2	3	4	5	6	7	8	9	10	11		
Line	Block No Lot No. Qualification Account #	Land Dimensions Building Description Additional Lots Acreage	Prop Class	Owner's Name Address City State Property Location	Billing Code Zip Code Zoning/Tax Map Pg	Value	Exemptions Code Amount	Net Taxable Value	Deductions Code No Owners	Special Tax Codes	Num Units	Deduction Amt 2023 Tax 2024 1st
						Land Improvemnt Total						
1	154.05 5	58X100 1.5S-F-F-1AG .1331 AC	2	38 SYLVAN AVE.	R2 / 53	83,200 59,000 142,200		142,200			1	0.00 9,558.68 4,779.34
2	154.05 10	58X100 1.5S-F-F .1331 AC	2	82 SUMMIT AVE.	R2 / 53	83,000 75,000 158,000		158,000			1	0.00 10,620.76 5,310.38
3	154.05 11	59X100 1.5S-F-F-1AG .1354 AC	2	78 SUMMIT AVE.	R2 / 53	83,600 79,100 162,700		162,700			1	0.00 10,936.69 5,468.35
4	154.05 12	97X100 1.5S-F-F-1AG .2227 AC	2	74 SUMMIT AVE.	R2 / 53	100,000 77,000 177,000		177,000	V1 1		1	250.00 11,647.94 5,823.97
5	154.06 60.01	75X100 1.5S-F-S-1AG .1722 AC	2	206 ROSE ST.	R2 / 53	90,000 50,000 140,000		140,000			1	0.00 0.00 0.00
6	154.06 61	59X100 1.5S-F-F .1354 AC	2	210 ROSE ST.	R2 / 53	83,600 69,500 153,100		153,100			1	0.00 10,291.38 5,145.69
7	154.06 62	59X100 1.5S-F-F .1354 AC	2	214 ROSE ST.	R2 / 53	84,000 67,000 151,000		151,000			1	0.00 10,150.22 5,075.11
8	154.06 63	59X100 1.5S-F-F .1354 AC	2	218 ROSE ST.	R2 / 53	85,000 95,000 180,000		180,000			1	0.00 12,099.60 6,049.80
9	154.06 64	59X100 1.5S-F-F .1354 AC	2	222 ROSE ST.	R2 / 53	84,000 61,000 145,000		145,000			1	0.00 9,746.90 4,873.45
10	154.06 65	59X150 AVG 1.5S-F-F .2032 AC	2	226 ROSE ST.	R2 / 53	93,600 56,600 150,200		150,200	V1 2		1	250.00 9,846.44 4,923.22
11	154.06 66	59X150 1.5S-F-F .2032 AC	2	230 ROSE ST.	R2 / 53	93,000 91,000 184,000		184,000			1	0.00 12,368.48 6,184.24
12	154.06 67	59X150 1.5S-F-F .2032 AC	2	234 ROSE ST.	R2 / 53	92,900 88,200 181,100		181,100			1	0.00 12,173.54 6,086.77
13	154.06 68	59X150 1.5S-F-F .2032 AC	2	238 ROSE ST.	R2 / 53	100,000 120,000 220,000		220,000			1	0.00 14,788.40 7,394.20
14	154.06 69	59X150 1.5S-F-F-1UG .2032 AC	2	242 ROSE ST.	R2 / M53	92,900 66,200 159,100		159,100			1	0.00 10,694.70 5,347.35
Page Totals				V2 500		1,248,800 1,054,600	0	2,303,400				Block: 154.06 Lot: 69

1	2	3		4		5	6	7	8	9	10	11
Line	Block No Lot No. Qualification Account #	Land Dimensions Building Description Additional Lots Acreage	Prop Class	Owner's Name Address City State Property Location		Value	Exemptions Code Amount	Net Taxable Value	Deductions Code No Owners	Special Tax Codes	Num Units	Deduction Amt 2023 Tax 2024 1st
				Billing Code Zip Code Zoning/Tax Map Pg	Land Improvemnt Total							
1	154.06 70	71X151 AVG 1.5S-F-F .2461 AC	2	246 ROSE ST. R2 / 53		92,000 208,000 300,000		300,000			1	0.00 20,166.00 10,083.00
2	154.06 71	53X150 AVG 1.5S-F-F .1825 AC	15F	27 KELLY ST. R2 / 53		99,000 110,000 209,000		*Exempt*			1	0.00 0.00 0.00
3	154.06 72	53X150 1.5S-F-F .1825 AC	2	23 KELLY ST. R2 / 53		90,300 61,500 151,800		151,800			1	0.00 10,204.00 5,102.00
4	154.06 73	59X150 2S-F CL 2666 SF .2032 AC	2	19 KELLY ST. R2 / 53		95,000 125,000 220,000		220,000			1	0.00 14,788.40 7,394.20
5	154.06 74	59X150 2S-F-L .2032 AC	2	15 KELLY ST. R2 / 53		93,000 87,000 180,000		180,000			1	0.00 12,099.60 6,049.80
6	154.06 75	59X150 1.5S-F-F .2032 AC	2	11 KELLY ST. R2 / 53		93,000 137,000 230,000		230,000			1	0.00 15,460.60 7,730.30
7	154.06 76	59X150 1.5S-F-F .2032 AC	2	7 KELLY ST. R2 / 53		98,000 73,000 171,000		171,000			1	0.00 11,494.62 5,747.31
8	154.06 77.01 1728SOFT	53X150 1.5S-F-F .1825 AC	2	3 KELLY ST. R2 / 53		91,000 82,000 173,000		173,000			1	0.00 11,629.06 5,814.53
9	154.06 77.02	6X50 .0069 AC	15C	KELLY ST. /		800 0 800		*Exempt*			1	0.00 0.00 0.00
10	154.06 78	56X100 1.5S-F-F .1286 AC	2	87 SUMMIT AVE. R2 / 53		82,400 66,400 148,800		148,800			1	0.00 10,002.34 5,001.17
11	154.06 79	56X100 1.5S-F-F-1UG .1286 AC	2	83 SUMMIT AVE. R2 / 53		83,000 70,000 153,000		153,000			1	0.00 10,284.66 5,142.33
12	154.06 80	56X100 1.5S-F-F-1UG .1286 AC	2	79 SUMMIT AVE. R2 / 53		83,000 73,000 156,000		156,000			1	0.00 10,486.32 5,243.16
13	154.06 81	56X100 1.5S-F-F .1286 AC	2	73 SUMMIT AVE. R2 / 53		83,000 68,000 151,000		151,000			1	0.00 10,150.22 5,075.11
14	154.06 82	75X100 2S-F-L-1AG .1722 AC	2	69 SUMMIT AVE. /		90,000 109,200 199,200		199,200			1	0.00 13,390.22 6,695.11
Page Totals						1,073,700 1,160,100	0	2,233,800				Block: 154.06 Lot: 82

1	2	3	4	5	6	7	8	9	10	11		
Line	Block No Lot No. Qualification Account #	Land Dimensions Building Description Additional Lots Acreage	Prop Class	Owner's Name Address City State Property Location	Billing Code Zip Code Zoning/Tax Map Pg	Value	Exemptions Code Amount	Net Taxable Value	Deductions Code No Owners	Special Tax Codes	Num Units	Deduction Amt 2023 Tax 2024 1st
						Land Improvemnt Total						
1	154.06 84	50X60 .0689 AC	15C	WHITMAN AVE	/	23,000 0 23,000		*Exempt*			1	0.00 0.00 0.00
2	154.06 86	74X105 2S-F-2-1AG .1784 AC	2	250 ROSE ST.	R2 / 53	91,400 87,300 178,700		178,700	V1 2		1	250.00 11,762.21 5,881.11
3	154.06 87	75X105 AVG 2SB2G .1808 AC	2	70 WHITMAN AVE.	/	81,000 81,000 162,000		162,000			1	0.00 10,889.64 5,444.82
4	154.06 88.01	88X112 1S-F-R .2263 AC	2	66 WHITMAN AVE.	R2 /	97,000 72,000 169,000		169,000			1	0.00 11,360.18 5,680.09
5	154.06 88.02	118X80 AVG 2S-F-CL 3397 SF .2167 AC	2	64 WHITMAN AVE.	R2 / 53	100,000 230,000 330,000		330,000			1	0.00 22,182.60 11,091.30
6	154.07 2	53X186 1.5S-F-F-1UG .2263 AC	2	37 POPLAR ST.	R2 / 53	91,000 66,000 157,000		157,000			1	0.00 10,553.54 5,276.77
7	154.07 3	50X186 1.5S-F-F .2135 AC	2	41 POPLAR ST.	R2 / 53	90,000 72,000 162,000		162,000			1	0.00 10,889.64 5,444.82
8	154.07 4	62X98 1.5S-F-F-1UG .1395 AC	2	4 KELLY ST.	R2 / 53	84,000 74,000 158,000		158,000			1	0.00 10,620.76 5,310.38
9	154.07 5	62X98 1.5SFF 1759 SF .1395 AC	2	8 KELLY ST.	R2 / 53	84,000 73,800 157,800		157,800			1	0.00 10,607.32 5,303.66
10	154.07 6	62X98 1.5S-F-F .1395 AC	2	12 KELLY ST.	R2 / 53	84,000 82,000 166,000		166,000			1	0.00 11,158.52 5,579.26
11	154.07 7.01	50X100 1S-F-F .1148 AC	2	18 KELLY ST.	R2 / 53	80,000 70,000 150,000		150,000			1	0.00 10,083.00 5,041.50
12	154.07 7.02	50X100 2S-F-L 2217 SF .1148 AC	2	15 MILTON ST.	R2 / 53	80,000 132,000 212,000		212,000			1	0.00 14,250.64 7,125.32
13	154.07 8.01	59X100 1.5S-F-F .1354 AC	15F	22 KELLY ST.	R2 / 53	84,000 68,000 152,000		*Exempt*			1	0.00 0.00 0.00
14	154.07 8.02	59X100 2SF2G 2213 SF .1354 AC	2	29 MILTON ST.	R2 / 53	83,600 131,200 214,800		214,800			1	0.00 14,438.86 7,219.43
Page Totals				V1 250		1,046,000 1,171,300	0	2,217,300				Block: 154.07 Lot: 8.02

1	2	3	4	5	6	7	8	9	10	11		
Line	Block No Lot No. Qualification Account #	Land Dimensions Building Description Additional Lots Acreage	Prop Class	Owner's Name Address City State Property Location	Billing Code Zip Code Zoning/Tax Map Pg	Value	Exemptions Code Amount	Net Taxable Value	Deductions Code No Owners	Special Tax Codes	Num Units	Deduction Amt 2023 Tax 2024 1st
						Land Improvemnt Total						
1	154.07 9	59X132 2S-F-CL 2924 SF .1788 AC	2	26 KELLY ST.	R2 / 53	120,000 250,000 370,000		370,000			1	0.00 24,871.40 12,435.70
2	154.07 10	91X132 AVG 2S-F-CL 10.01 .2758 AC	2	30 KELLY ST	R2 / 53	136,000 269,000 405,000		405,000			1	0.00 27,224.10 13,612.05
3	154.07 11	68X126 AVG 1.5S-F-F .1967 AC	2	38 WHITMAN AVE.	R2 / 53	95,900 99,000 194,900		194,900			1	0.00 13,101.18 6,550.59
4	154.08 2	50X116 1.5SF .1331 AC	2	27 LAKE AVE.	/	85,000 60,000 145,000		145,000			1	0.00 9,746.90 4,873.45
5	154.08 3	50X120 1.5S-F-F .1377 AC	2	23 LAKE AVE.	R3 / 53	86,400 51,900 138,300		138,300			1	0.00 9,296.53 4,648.27
6	154.08 4	50X123 1.5SF1G .1412 AC	2	19 LAKE AVE.	R2 /	87,200 92,800 180,000		180,000			1	0.00 12,099.60 6,049.80
7	154.08 5	50X127 1.5SF .1458 AC	2	15 LAKE AVE.	R2 / 53	90,000 90,000 180,000		180,000			1	0.00 12,099.60 6,049.80
8	154.08 6	50X100 1.5SF .1148 AC	2	14 FERNDALE PL.	/	81,000 50,000 131,000		131,000			1	0.00 8,805.82 4,402.91
9	154.08 7	50X100 1.5SF .1148 AC	2	18 FERNDALE PL.	/	80,000 60,000 140,000		140,000			1	0.00 9,410.80 4,705.40
10	154.08 8	50X100 1.5SF .1148 AC	2	22 FERNDALE PL.	/	80,000 60,300 140,300		140,300			1	0.00 9,430.97 4,715.49
11	154.08 9	50X100 1.5SF .1148 AC	2	26 FERNDALE PL.	R2 /	80,000 80,400 160,400		160,400			1	0.00 10,782.10 5,391.05
12	154.08 10	50X100 2S-F-F-1UG .1148 AC	2	30 FERNDALE PL.	R2 / 53	80,000 90,000 170,000		170,000			1	0.00 11,427.40 5,713.70
13	154.08 11	50X100 1.5S-F-F .1148 AC	2	29 POPLAR ST.	R2 / 53	80,000 62,000 142,000		142,000			1	0.00 9,545.24 4,772.62
14	154.08 12	50X100 1.5SF1G .1148 AC	2	25 POPLAR ST.	R2 /	80,000 64,500 144,500		144,500			1	0.00 9,713.29 4,856.65
Page Totals						1,261,500 1,379,900	0	2,641,400				Block: 154.08 Lot: 12

1	2	3		4		5	6	7	8	9	10	11
Line	Block No Lot No. Qualification Account #	Land Dimensions Building Description Additional Lots Acreage	Prop Class	Owner's Name Address City State Property Location	Billing Code Zip Code Zoning/Tax Map Pg	<u>Value</u> Land Improvemnt Total	Exemptions Code Amount	Net Taxable Value	Deductions Code No Owners	Special Tax Codes	Num Units	Deduction Amt 2023 Tax 2024 1st
1	154.08 13	50X100 1.5S-F-F-1G .1148 AC	2	21 POPLAR ST.	R2 / 53	80,000 76,500 156,500		156,500			1	0.00 10,519.93 5,259.97
2	154.08 14	50X100 1.5SF1G .1148 AC	2	17 POPLAR ST.	/	80,000 74,600 154,600		154,600			1	0.00 10,392.21 5,196.11
3	154.08 15	50X100 1.5SF .1148 AC	2	15 POPLAR ST.	R2 /	80,000 60,700 140,700		140,700			1	0.00 9,457.85 4,728.93
4	154.11 2	85X83 1.5SF 1331SQFT .1620 AC	2	3 FERNDALE PL.	R2 /	90,000 70,000 160,000		160,000			1	0.00 10,755.20 5,377.60
5	154.11 3	50X101 1.5S-F-F .1159 AC	2	9 FERNDALE PL.	R2 / 53	80,000 56,000 136,000		136,000			1	0.00 9,141.92 4,570.96
6	154.11 4	50X111 1.5SF .1274 AC	2	15 FERNDALE PL.	R2 /	80,000 52,000 132,000		132,000			1	0.00 8,873.04 4,436.52
7	154.11 5	50X121 1.5S-F-F-2AG .1389 AC	2	17 FERNDALE PL.	R2 / 53	75,700 64,300 140,000		140,000			1	0.00 9,410.80 4,705.40
8	154.11 6	50X131 2SF1G .1504 AC	2	21 FERNDALE PL.	R2 /	90,000 78,000 168,000		168,000			1	0.00 11,292.96 5,646.48
9	154.11 7	50X140 1.5SF1G .1607 AC	2	25 FERNDALE PL.	R2 / 53	92,000 80,000 172,000		172,000			1	0.00 11,561.84 5,780.92
10	154.11 8	75X150 2S-F-CL .2583 AC	2	29 FERNDALE PL.	/	125,000 250,000 375,000		375,000			1	0.00 25,207.50 12,603.75
11	155 1	10.54 AC MUNICIPAL POOL 10.5400 AC	15C	50 LAKE AVENUE	R2 /	975,000 525,000 1,500,000		*Exempt*			1	0.00 0.00 0.00
12	155 2	70X112 2S-F-L-1AG .1800 AC	2	1 WHITMAN AVE.	R2 / 54.1	80,000 150,000 230,000		230,000			1	0.00 15,460.60 7,730.30
13	155 3	90X120 1RR 2S-F-L-2AG .2479 AC	2	7 WHITMAN AVE.	R2 / 54.1	100,000 140,000 240,000		240,000			1	0.00 16,132.80 8,066.40
14	155 5	98X111 2SF 2383SQFT .2497 AC	2	5 BURR DR.	/	83,200 108,800 192,000		192,000			1	0.00 12,906.24 6,453.12
Page Totals						1,135,900 1,260,900	0	2,396,800				Block: 155 Lot: 5

1	2	3		4		5	6	7	8	9	10	11	
Line	Block No Lot No. Qualification Account #	Land Dimensions Building Description Additional Lots Acreage	Prop Class	Owner's Name Address City State Property Location	Billing Code Zip Code Zoning/Tax Map Pg	<u>Value</u>	Exemptions Code Amount	Net Taxable Value	Deductions Code No Owners	Special Tax Codes	Num Units	Deduction Amt	
						Land Improvemnt Total						2023 Tax 2024 1st	
1	155 7	.07 AC	15C			18,800 0 18,800		*Exempt*			1	0.00	0.00
		.0700 AC		WHITMAN AVE.	R2 /							0.00	0.00
2	155 8	50X94.5 AVG 2SF	2			80,800 125,600 206,400		206,400			1	0.00	13,874.21 6,937.11
		.1085 AC		9 BURR DR.	R2 /							0.00	
3	155 9	82X113 AVG 2S-F-L-2AG	2			82,800 120,800 203,600		203,600			1	0.00	13,685.99 6,843.00
		.2127 AC		13 BURR DR.	R2 / 54.1							0.00	
4	155 10	73X120 AVG 2S-F-L-2AG	2			81,900 113,600 195,500		195,500			1	0.00	12,891.51 6,445.76
		.2011 AC		15 BURR DR.	R2 / 54.1							0.00	
5	155 11	55X90	2			83,600 92,500 176,100		176,100			1	0.00	11,837.44 5,918.72
		.1136 AC		2 POETS LA.	R2 /							0.00	
6	155 12	75X100 15SF1G	2			85,500 102,200 187,700		187,700			1	0.00	12,617.19 6,308.60
		.1722 AC		6 POETS LA.	/							0.00	
7	155 13	75X100 2S-F-S-1AG	2			88,100 91,400 179,500		179,500			1	0.00	12,065.99 6,033.00
		.1722 AC		8 POETS LA.	R2 / 54.1							0.00	
8	155 14	84X100 15SF1G	2			90,100 94,300 184,400		184,400			1	0.00	12,395.37 6,197.69
		.1928 AC		9 WHITMAN AVE.	R2 /							0.00	
9	155 15	72X106 AVG 2S-F-S-1AG	2			89,000 93,000 182,000		182,000			1	0.00	12,234.04 6,117.02
		.1752 AC		10 POETS LA.	R2 / 54.1							0.00	
10	155 16	75X100 2SFL2AG	2			81,000 110,500 191,500		191,500			1	0.00	12,872.63 6,436.32
		.1722 AC		14 POETS LA.	R2 / 54.1							0.00	
11	155 17	75X100 15SF1G	2			76,200 93,600 169,800		169,800			1	0.00	11,413.96 5,706.98
		.1722 AC		16 POETS LA.	R2 / 54.1							0.00	
12	155 18	70X113	15C			20,300 0 20,300		*Exempt*			1	0.00	0.00 0.00
		.1816 AC		20 POETS LA.	R2 / 54.1							0.00	
13	155 19	90X125 AVG 2S-F-S-2AG	2			78,800 94,400 173,200		173,200			1	0.00	11,642.50 5,821.25
		.2583 AC		17 POETS LA.	R2 / 54.1							0.00	
14	155 20	70X100 2SFL2AG	2			90,000 146,000 236,000		236,000			1	0.00	15,863.92 7,931.96
		.1607 AC		15 POETS LA.	R2 / 54.1							0.00	
Page Totals						1,007,800 1,277,900	0	2,285,700					Block: 155 Lot: 20

1	2	3		4		5	6	7	8	9	10	11
Line	Block No Lot No. Qualification Account #	Land Dimensions Building Description Additional Lots Acreage	Prop Class	Owner's Name Address City State Property Location	Billing Code Zip Code Zoning/Tax Map Pg	Value	Exemptions Code Amount	Net Taxable Value	Deductions Code No Owners	Special Tax Codes	Num Units	Deduction Amt 2023 Tax 2024 1st
						Land Improvemnt Total						
1	155 21	70X122 15SF1G .1961 AC	2	11 POETS LA.	R2 / 54.1	85,000 100,000 185,000		185,000			1	0.00 12,435.70 6,217.85
2	155 22	73X106 AVG 2S-CL1G 2342 .1776 AC	2	9 POETS LA.	R2 / 54.1	78,000 108,000 186,000		186,000			1	0.00 12,502.92 6,251.46
3	155 23	75X125 2S-F-S-1AG .2152 AC	2	5 POETS LA.	R2 / 54.1	85,300 95,700 181,000		181,000			1	0.00 12,166.82 6,083.41
4	155 24	75X80 15FR1G .1377 AC	2	1 POETS LA.	R2 / 54.1	78,300 101,000 179,300		179,300			1	0.00 12,052.56 6,026.28
5	155 25	63X150 2S-F-S-1AG .2169 AC	2	23 WHITMAN AVE.	R2 / 54.1	95,000 105,000 200,000		200,000			1	0.00 13,444.00 6,722.00
6	155 26	63X160 15SF1G .2314 AC	2	25 WHITMAN AVE.	R2 / 54.1	86,900 92,200 179,100		179,100			1	0.00 12,039.10 6,019.55
7	155 27	63X136 15F1AG .1967 AC	2	27 WHITMAN AVE.	R2 / 54.1	83,000 94,000 177,000		177,000			1	0.00 11,897.94 5,948.97
8	155 28	80X100 2S-F-S-1AG .1837 AC	2	29 WHITMAN AVE.	R2 / 54.1	75,000 88,000 163,000		163,000			1	0.00 10,956.86 5,478.43
9	156 7.01	2.52AC CHURCH 8.01,9.01,10 2.5200 AC	15D	130 WHITMAN AVE.	R2 /	360,000 800,000 1,160,000		*Exempt*			1	0.00 0.00 0.00
10	157 8.01	1.85 AC 207X145 1.8500 AC	15F	65 HIGH ST.	R1 / 55	290,000 1,360,000 1,650,000		*Exempt*			1	0.00 0.00 0.00
11	157 16	50X145 1.5SS1G .1664 AC	2	34 THOMAS ST.	/	90,000 80,000 170,000		170,000			1	0.00 11,427.40 5,713.70
12	157 18	50X145 2SF1G .1664 AC	2	38 THOMAS ST.	R2 /	95,000 110,000 205,000		205,000	W1 1		1	250.00 13,530.10 6,765.05
13	157 20	50X145 2SF1G .1664 AC	2	42 THOMAS ST.	R2 /	93,600 82,300 175,900		175,900			1	0.00 11,824.00 5,912.00
14	157 22	50X145 2SF1G .1664 AC	2	48 THOMAS ST.	R2 /	95,000 80,000 175,000		175,000			1	0.00 11,763.50 5,881.75
Page Totals		W1 250				1,040,100 1,136,200	0	2,176,300			Block: 157 Lot: 22	

1	2	3		4		5	6	7	8	9	10	11
Line	Block No Lot No. Qualification Account #	Land Dimensions Building Description Additional Lots Acreage	Prop Class	Owner's Name Address City State Property Location	Billing Code Zip Code Zoning/Tax Map Pg	<u>Value</u>	Exemptions Code Amount	Net Taxable Value	Deductions Code No Owners	Special Tax Codes	Num Units	Deduction Amt 2023 Tax 2024 1st
						Land Improvemnt Total						
1	157 24	50X145 2S-F-L-2UG .1664 AC	2	52 THOMAS ST.	R2 / 55	95,000 78,000 173,000		173,000			1	0.00 11,629.06 5,814.53
2	157 28	50X151 2S-F-L .1733 AC	2	66 BRUNSWICK AVE.	R2 / 55	93,600 108,600 202,200		202,200			1	0.00 13,591.88 6,795.94
3	157 30	50X151 1.5SF1G .1733 AC	2	68 BRUNSWICK AVE.	R2 / 55	93,600 97,900 191,500		191,500			1	0.00 12,872.63 6,436.32
4	157 32	45X150 1S-F-R-2UG .1550 AC	2	70 BRUNSWICK AVE.	R2 / 55	93,600 69,200 162,800		162,800			1	0.00 10,943.42 5,471.71
5	157 34	55X156 2SF1G .1970 AC	2	72 BRUNSWICK AVE.	R2 / 55	100,000 260,000 360,000		360,000			1	0.00 24,199.20 12,099.60
6	157 35	50X100 1SF1G .1148 AC	2	96 BRUNSWICK AVE.	R2 / 55	80,000 93,400 173,400		173,400			1	0.00 11,655.95 5,827.98
7	157 37	99X75 1S-F-R .1705 AC	2	72 LAKE AVE.	R2 / 55	88,600 70,200 158,800		158,800			1	0.00 10,674.54 5,337.27
8	157 39	6264 SQ.FT. 2.5S-F-CL 3400 .1438 AC	2	78 LAKE AVE.	R2 / 55	100,000 200,000 300,000		300,000			1	0.00 20,166.00 10,083.00
9	157 43	50X161 2S-F-L .1848 AC	2	80 LAKE AVE.	R2 / 55	96,000 113,000 209,000		209,000			1	0.00 14,048.98 7,024.49
10	157 45	50X156 2SB2G .1791 AC	2	84 LAKE AVE.	R2 / 55	95,200 62,800 158,000		158,000			1	0.00 10,620.76 5,310.38
11	157 47	50X153 2SF2G .1756 AC	2	88 LAKE AVE.	R2 / 55	96,000 164,000 260,000		260,000			1	0.00 17,477.20 8,738.60
12	157 49	50X150 2SS2DG 2456 SF .1722 AC	2	92 LAKE AVE.	R2 /	95,000 210,000 305,000		305,000			1	0.00 20,502.10 10,251.05
13	157 51	50X149 1.5S-B-F-2UG .1710 AC	2	96 LAKE AVE.	R2 / 55	115,000 142,000 257,000		257,000			1	0.00 17,275.54 8,637.77
14	157 53 1692SQFT	62.5X147 2SF1G 55.01 .2109 AC	2	100 LAKE AVE.	R2 / 55	100,000 102,000 202,000		202,000			1	0.00 13,578.44 6,789.22
Page Totals						1,341,600 1,771,100	0	3,112,700				Block: 157 Lot: 53

1	2	3		4		5	6	7	8	9	10	11
Line	Block No Lot No. Qualification Account #	Land Dimensions Building Description Additional Lots Acreage	Prop Class	Owner's Name Address City State Property Location	Billing Code Zip Code Zoning/Tax Map Pg	<u>Value</u>	Exemptions Code Amount	Net Taxable Value	Deductions Code No Owners	Special Tax Codes	Num Units	Deduction Amt 2023 Tax 2024 1st
						Land Improvemnt Total						
1	157 55.02	75X146 2SF1G .2514 AC	2	106 LAKE AVE	R2 / 55	89,700 102,200 191,900		191,900			1	0.00 12,899.52 6,449.76
2	157 57.01	.174 AC 2SF2G .1740 AC	2	112 LAKE AVE	R2 / 55	88,000 112,000 200,000		200,000			1	0.00 13,444.00 6,722.00
3	158 1	124X65 1SCB .1850 AC	4A	199 MAIN ST.	B2 /	113,000 77,000 190,000		190,000			1	0.00 12,771.80 6,385.90
4	158 1.01	90X91 AVG 3S-F 11,400 SF 1.02 .1880 AC	4A	195 MAIN ST.	B2 / 55	200,000 500,000 700,000		700,000			1	0.00 47,054.00 23,527.00
5	158 2	24200 SQ.FT. 80 SPACES .5556 AC	15C	183 MAIN ST.	B2 / 55	545,000 0 545,000		*Exempt*			1	0.00 0.00 0.00
6	158 15	45X118 2SF .1219 AC	4A	171 MAIN ST.	B2 /	87,500 85,500 173,000		173,000			1	0.00 11,629.06 5,814.53
7	158 17	96X137 2S-B-A .3019 AC	4A	167 MAIN ST.	B2 /	197,000 290,000 487,000		487,000			1	0.00 32,736.14 16,368.07
8	158 21.01	78X163 1RR 1S-& 2SF 24.01 .2919 AC	4A	155-157 MAIN ST.	B2 /	170,000 260,000 430,000		430,000			1	0.00 28,904.60 14,452.30
9	158 27	COMMON AREA .0000 AC	15F	141-147 MAIN ST	/ 55	0 0 0		*Exempt*				0.00 0.00 0.00
10	158 27 C0001	15260 SQ.FT. CONDO 1272 SF .3503 AC	2	141 MAIN ST.	B2 / 55	44,000 56,000 100,000		100,000			1	0.00 6,722.00 3,361.00
11	158 27 C0002	15260 SQ.FT. CONDO 1272 SF .3503 AC	2	141 MAIN ST.	B2 / 55	44,000 56,000 100,000		100,000			1	0.00 6,722.00 3,361.00
12	158 27 C0003	15260 SQ.FT. CONDO 948 SF .3503 AC	2	145 MAIN ST.	B2 / 55	33,000 42,000 75,000		75,000			1	0.00 5,041.50 2,520.75
13	158 27 C0004	15260 SQ.FT. CONDO 948 SF .3503 AC	2	145 MAIN ST.	B2 / 55	33,000 42,000 75,000		75,000			1	0.00 5,041.50 2,520.75
14	158 27 C0005	15260 SQ.FT. CONDO 948 SF .3503 AC	2	147 MAIN ST.	B2 / 55	33,000 42,000 75,000		75,000			1	0.00 5,041.50 2,520.75
Page Totals						1,132,200 1,664,700	0	2,796,900				Block: 158 Lot: 27

1	2	3		4		5	6	7	8	9	10	11
Line	Block No Lot No. Qualification Account #	Land Dimensions Building Description Additional Lots Acreage	Prop Class	Owner's Name Address City State Property Location	Billing Code Zip Code Zoning/Tax Map Pg	Value	Exemptions Code Amount	Net Taxable Value	Deductions Code No Owners	Special Tax Codes	Num Units	Deduction Amt 2023 Tax 2024 1st
						Land Improvemnt Total						
1	158 27 C0006	15260 SQ.FT. CONDO 948 SF .3503 AC	2	147 MAIN ST.	B2 / 55	33,000 42,000 75,000		75,000			1	0.00 5,041.50 2,520.75
2	158 32	43X125 2S-F-L 1040SF 34.02 .1234 AC	2	139 MAIN ST.	B2 / 55	75,000 45,000 120,000		120,000			1	0.00 8,066.40 4,033.20
3	158 34.01	38X125 1SF .1090 AC	4A	137 MAIN ST.	B2 / M55	86,000 55,000 141,000		141,000			1	0.00 9,478.02 4,739.01
4	158 36	30X125 2SF .0861 AC	2	131 MAIN ST.	B2 / M55	65,000 60,000 125,000		125,000			1	0.00 8,402.50 4,201.25
5	158 39	42X150 1SF .1446 AC	2	12 BRUNSWICK AVE.	R2 /	81,800 85,600 167,400		167,400	S1 W1	1	1	500.00 10,752.63 5,376.32
6	158 41	40X150 2S-F-CL .1377 AC	2	14 BRUNSWICK AVE.	R2 /	100,000 205,000 305,000		305,000			1	0.00 20,502.10 10,251.05
7	158 43	50X150 2S-F-CL 2737 SF .1722 AC	2	24 BRUNSWICK AVE.	R2 / 55	110,000 210,000 320,000		320,000			1	0.00 21,510.40 10,755.20
8	158 45	70X150 2S-F-L - 4 UNIT 47 .2410 AC	2	26 BRUNSWICK AVE.	R2 / 55	103,000 89,400 192,400		192,400			1	0.00 12,933.13 6,466.57
9	158 49	40X150 2SF&1SF 1776SF .1377 AC	2	28 BRUNSWICK AVE.	R2 / 55	80,000 90,000 170,000		170,000			1	0.00 11,427.40 5,713.70
10	158 51	80X150 DEMO 2022 53 .2755 AC	1	32 BRUNSWICK AVE.	R2 / 55	85,000 0 85,000		85,000			1	0.00 5,713.70 2,856.85
11	158 55	80X150 2S-F-CL 2110 SF 57 .2755 AC	2	44 BRUNSWICK AVE.	R2 / 55	85,000 155,000 240,000		240,000			1	0.00 16,132.80 8,066.40
12	158 59	80X150 BI-L SBG 2487SF 61 .2755 AC	2	48 BRUNSWICK AVE.	R2 / 55	110,000 150,000 260,000		260,000			1	0.00 17,477.20 8,738.60
13	158 63	63X150 1S-F-R-1UG 65.01 .2169 AC	2	58 BRUNSWICK AVE.	R2 / 55	95,000 77,000 172,000		172,000			1	0.00 11,561.84 5,780.92
14	158 65.02	63X150 1SF1G 67.01 .2169 AC	2	62 BRUNSWICK AVE.	R2 /	94,700 63,100 157,800		157,800			1	0.00 10,607.32 5,303.66
Page Totals				S1 250	W1 250	1,203,500 1,327,100	0	2,530,600				Block: 158 Lot: 65.02

1	2	3	4	5	6	7	8	9	10	11		
Line	Block No Lot No. Qualification Account #	Land Dimensions Building Description Additional Lots Acreage	Prop Class	Owner's Name Address City State Property Location	Billing Code Zip Code Zoning/Tax Map Pg	Value	Exemptions Code Amount	Net Taxable Value	Deductions Code No Owners	Special Tax Codes	Num Units	Deduction Amt 2023 Tax 2024 1st
						Land Improvemnt Total						
1	158 67.04	100 X 100 .2296 AC	1	21 W. WALNUT ST.	R2 / 55	22,500 0 22,500		22,500			1	0.00 1,512.45 756.23
2	158 67.05	50X103 1.5S-F-F .1182 AC	2	23 W. WALNUT ST.	R2 / 55	81,000 75,000 156,000		156,000			1	0.00 10,486.32 5,243.16
3	158 69.01	73X216 2SST1G .3620 AC	2	33 THOMAS ST.	R2 / 55	113,700 86,300 200,000		200,000			1	0.00 13,444.00 6,722.00
4	158 69.03	75X210 1S&1SF .3616 AC	2	55 THOMAS ST.	R2 / 55	115,200 113,200 228,400		228,400			1	0.00 15,353.05 7,676.53
5	158 69.04	50X212 1.5SFF2UG .2433 AC	2	51 THOMAS ST.	R2 / 55	92,200 105,500 197,700		197,700			1	0.00 13,289.39 6,644.70
6	158 69.05	71X215 2S-F-CL 3000 SF .3504 AC	15F	47 THOMAS ST.	R2 / 55	105,000 275,000 380,000		*Exempt*			1	0.00 0.00 0.00
7	158 70	75X105 IRR. 1.5S-F-F .0000 AC	2	61 THOMAS ST.	R2 / 55	93,100 75,300 168,400		168,400			1	0.00 11,319.85 5,659.93
8	158 71	100X85 1SF1G .1951 AC	2	64 BRUNSWICK AVE.	R2 / 55	93,000 107,000 200,000		200,000			1	0.00 13,444.00 6,722.00
9	158 90	75X318 1.5S F .5475 AC	2	29 THOMAS ST.	R2 / 55	108,000 152,000 260,000		260,000			1	0.00 17,477.20 8,738.60
10	158 92	75X175 2S-F-L-2UG .3013 AC	2	27 THOMAS ST.	R2 / 55	99,000 131,000 230,000		230,000			1	0.00 15,460.60 7,730.30
11	158 94	49X108 1.5S-F-F-1UG .1215 AC	2	23 THOMAS ST.	R2 / 55	82,000 82,000 164,000		164,000			1	0.00 11,024.08 5,512.04
12	158 94.01	50X109 1.5SF1G .1251 AC	2	25 THOMAS ST.	R2 / 55	84,000 61,000 145,000		145,000			1	0.00 9,746.90 4,873.45
13	158 99.01	103X131 2S-F-CL 4700 SF .3098 AC	2	59 HIGH ST.	R2 / 55	175,000 305,000 480,000		480,000			1	0.00 32,265.60 16,132.80
14	158 99.02	50X106 2SF1G .1217 AC	2	21 THOMAS ST.	R2 / 55	82,000 133,000 215,000		215,000			1	0.00 14,452.30 7,226.15
Page Totals						1,240,700 1,426,300	0	2,667,000				Block: 158 Lot: 99.02

1	2	3		4		5	6	7	8	9	10	11
Line	Block No Lot No. Qualification Account #	Land Dimensions Building Description Additional Lots Acreage	Prop Class	Owner's Name Address City State Property Location	Billing Code Zip Code Zoning/Tax Map Pg	<u>Value</u>	Exemptions Code Amount	Net Taxable Value	Deductions Code No Owners	Special Tax Codes	Num Units	Deduction Amt 2023 Tax 2024 1st
						Land Improvemnt Total						
1	158 108	78X93 2SS .1665 AC	2	7 HIGH ST.	R1 / 55	99,300 46,700 146,000		146,000			1	0.00 9,814.12 4,907.06
2	158 109	90X200 2SF2G .4132 AC	2	5 HIGH ST.	R1 / 55	71,200 44,900 116,100		116,100			1	0.00 7,804.24 3,902.12
3	158 113.01	50X200 2SS1G .2296 AC	2	21 HIGH ST.	R1 /	75,000 111,000 186,000		186,000			1	0.00 12,502.92 6,251.46
4	158 113.02	50X200 2S-F-O-1AG .2296 AC	2	25 HIGH ST.	R1 / 55	97,000 190,000 287,000		287,000			1	0.00 19,292.14 9,646.07
5	158 114	40X133 1.5SF2G .1221 AC	2	1 W. WALNUT ST.	R2 / 55	77,300 94,600 171,900		171,900			1	0.00 11,555.12 5,777.56
6	158 115	40X131 2S-F-CL 2432 SF 116 .1203 AC	2	3 W. WALNUT ST.	R2 / 55	80,000 160,000 240,000		240,000			1	0.00 16,132.80 8,066.40
7	158 117	40X129 2SF1G 118 .1185 AC	2	5 W. WALNUT ST.	R2 / 55	80,600 69,400 150,000		150,000			1	0.00 10,083.00 5,041.50
8	158 119	40X127 2SM 120 .1166 AC	2	7 W. WALNUT ST.	/	79,900 50,900 130,800		130,800			1	0.00 8,792.38 4,396.19
9	158 121 1046SQFT	40X124 1.5S-F-F-2UG 122 .1139 AC	2	9 W. WALNUT ST.	R2 / 55	80,000 67,000 147,000		147,000			1	0.00 9,881.34 4,940.67
10	158 123	40X122 2S-F-R 124 .1120 AC	2	11 W. WALNUT ST.	R2 / 55	78,500 87,800 166,300		166,300			1	0.00 11,178.69 5,589.35
11	158 125	40X120 2S-F-F 126 .1102 AC	2	13 W. WALNUT ST.	R2 / 55	77,800 55,000 132,800		132,800			1	0.00 8,926.82 4,463.41
12	158 127	40X118 2S-F-L-2UG 128 .1084 AC	2	15 W. WALNUT ST.	R2 / 55	68,500 70,500 139,000		139,000			1	0.00 9,343.58 4,671.79
13	158 129	40X116 2S-F-L-1UG 130 .1065 AC	2	17 W. WALNUT ST.	R2 / 55	76,300 55,700 132,000		132,000			1	0.00 8,873.04 4,436.52
14	158 131	40X114 2SF1G 132 .1047 AC	2	19 W. WALNUT ST.	R2 / 55	77,000 58,000 135,000		135,000			1	0.00 9,074.70 4,537.35
Page Totals						1,118,400 1,161,500	0	2,279,900				Block: 158 Lot: 131

1	2	3	4	5	6	7	8	9	10	11		
Line	Block No Lot No. Qualification Account #	Land Dimensions Building Description Additional Lots Acreage	Prop Class	Owner's Name Address City State Property Location	Billing Code Zip Code Zoning/Tax Map Pg	Value	Exemptions Code Amount	Net Taxable Value	Deductions Code No Owners	Special Tax Codes	Num Units	Deduction Amt 2023 Tax 2024 1st
						Land Improvemnt Total						
1	158 133	41 X 112 1SF2G 72X112 134 .1054 AC	2	21 W. WALNUT ST.	R2 / 55	76,400 45,300 121,700		121,700			1	0.00 8,180.67 4,090.34
2	158 135	40X225 1.5SF1G 1652SF 67.03,113.03,136 .2066 AC	2	22 W. WALNUT ST.	R2 / 55	105,000 77,000 182,000		182,000			1	0.00 12,234.04 6,117.02
3	158 137	40X225 2S-F-CL 1872 SF 138,113.04 .2066 AC	2	20 W. WALNUT ST.	R2 / 55	100,000 107,000 207,000		207,000			1	0.00 13,914.54 6,957.27
4	158 139	40X125 1.5SF1G 140 .1148 AC	2	18 W. WALNUT ST.	R2 / 55	80,000 57,000 137,000		137,000			1	0.00 9,209.14 4,604.57
5	158 141	40X225 AVG 1.5SF1G 113.06,142 .2066 AC	2	16 W. WALNUT ST.	R2 /	80,200 74,700 154,900		154,900			2	0.00 10,412.38 5,206.19
6	158 143	40X125 1SF 144 .1148 AC	2	14 W. WALNUT ST.	R2 / 55	80,000 53,000 133,000		133,000			1	0.00 8,940.26 4,470.13
7	158 145	40X225 1SF1G 146,113.07,113.08 .2066 AC	2	12 W. WALNUT ST.	R2 / 55	90,000 50,000 140,000		140,000			1	0.00 9,410.80 4,705.40
8	158 147	40X125 1SF1G 148 .1148 AC	2	10 W. WALNUT ST	R2 / 55	80,000 55,000 135,000		135,000			1	0.00 9,074.70 4,537.35
9	158 149	40X225 1S-F-4G 150,113.10 .2066 AC	2	8 W. WALNUT ST.	R2 / 55	83,000 51,000 134,000		134,000			1	0.00 9,007.48 4,503.74
10	158 151	40X225 1S-F-R-1UG 152,113.11 .2066 AC	2	6 W. WALNUT ST.	R2 / 55	90,000 180,000 270,000		270,000			1	0.00 18,149.40 9,074.70
11	158 153	40X125 1S-F-R-1UG 154 .1148 AC	2	4 W. WALNUT ST.	R2 / 55	80,000 47,000 127,000		127,000			1	0.00 8,536.94 4,268.47
12	158 155	35X125 1SF2G .1004 AC	2	2 W. WALNUT ST.	R2 / 55	76,000 66,000 142,000		142,000			1	0.00 9,545.24 4,772.62
13	158 156	110 X 109 2S-F-2G .2753 AC	2	2 HONEY CT.	R1 / 55	131,000 167,600 298,600		298,600			1	0.00 20,071.89 10,035.95
14	158 157	32773 SF 2S-F-L-2AG .7524 AC	2	4 HONEY CT.	R1 / 55	140,000 190,000 330,000		330,000			1	0.00 22,182.60 11,091.30
Page Totals						1,291,600 1,220,600	0	2,512,200				Block: 158 Lot: 157

1	2	3		4		5	6	7	8	9	10	11
Line	Block No Lot No. Qualification Account #	Land Dimensions Building Description Additional Lots Acreage	Prop Class	Owner's Name Address City State Property Location	Billing Code Zip Code Zoning/Tax Map Pg	Value	Exemptions Code Amount	Net Taxable Value	Deductions Code No Owners	Special Tax Codes	Num Units	Deduction Amt 2023 Tax 2024 1st
						Land Improvemnt Total						
1	158 158	14709 SF 2S-F CL 3304 SF .3377 AC	2	5 HONEY CT.	R1 / 55	125,000 175,000 300,000		300,000			1	0.00 20,166.00 10,083.00
2	158 159	16345 SF 2SF-2G 3448 SF .3752 AC	2	3 HONEY CT.	R1 / 55	146,000 215,000 361,000		361,000			1	0.00 24,266.42 12,133.21
3	158 160.01	12107 SQ.FT. 2S-F-CL .2779 AC	2	47 HIGH ST.	/	160,000 270,000 430,000		430,000			1	0.00 28,904.60 14,452.30
4	158 160.02	.0000 AC	2	53 HIGH ST.	/	160,000 270,000 430,000		430,000			1	0.00 28,904.60 14,452.30
5	158 161	12293 SF 2S-F-L-2AG .2822 AC	2	1 HONEY CT.	R1 / 55	131,000 194,000 325,000		325,000			1	0.00 21,846.50 10,923.25
6	159 1.01	63X150 1.5S-F-F-2UG .2169 AC	2	47 BRUNSWICK AVE.	R2 / 56	89,700 86,900 176,600		176,600			1	0.00 11,259.35 5,629.68
7	159 3	63X150 2S-F-CL 1.02 .2169 AC	2	45 BRUNSWICK AVE.	R2 / 56	120,000 245,000 365,000		365,000			1	0.00 24,535.30 12,267.65
8	159 5	50X150 2S AL L BIG .1722 AC	2	43 BRUNSWICK AVE.	R2 / 56	115,000 206,100 321,100		321,100			1	0.00 21,584.34 10,792.17
9	159 7	74X150 2SF 10 .2548 AC	2	41 BRUNSWICK AVE.	R2 / 56	95,000 32,000 127,000		127,000			1	0.00 8,536.94 4,268.47
10	159 11	50X150 2SF1G .1722 AC	2	33 BRUNSWICK AVE.	R2 / 56	90,000 68,000 158,000		158,000			1	0.00 10,370.76 5,185.38
11	159 13	40X100 2SF .0918 AC	2	29 BRUNSWICK AVE	R2 / 56	68,000 52,200 120,200		120,200	V1 1		1	250.00 7,829.84 3,914.92
12	159 15	8872 SQ.FT. 2S-F-L 1356SQFT .2037 AC	2	27 BRUNSWICK AVE.	R2 / 56	80,000 77,000 157,000		157,000			1	0.00 10,553.54 5,276.77
13	159 17	40X150 1.5SF,2ND HSE .1377 AC	2	25 BRUNSWICK AVE.	R2 / 56	71,600 73,700 145,300		145,300			1	0.00 9,767.07 4,883.54
14	159 19	40X150 1.5SF1G .1377 AC	2	23 BRUNSWICK AVE.	R2 / 56	71,600 57,000 128,600		128,600			1	0.00 8,644.49 4,322.25
Page Totals				V1 250		1,522,900 2,021,900	0	3,544,800				Block: 159 Lot: 19

1	2	3		4		5	6	7	8		9	10	11	
Line	Block No Lot No. Qualification Account #	Land Dimensions Building Description Additional Lots Acreage	Prop Class	Owner's Name Address City State Property Location		Value	Exemptions Code Amount	Net Taxable Value	Deductions Code No Owners		Special Tax Codes	Num Units	Deduction Amt 2023 Tax 2024 1st	
				Billing Code Zip Code Zoning/Tax Map Pg	Land Improvemnt Total	Code No			Owners					
1	159 21	40X150 3S-AL-L .1377 AC	2	21 BRUNSWICK AVE.		R2 / 56 72,000 116,500 188,500		188,500				1	0.00 12,670.98 6,335.49	
2	159 23	42X150 2SF2G .1446 AC	2	19 BRUNSWICK AVE.		R2 / 56 74,100 68,000 142,100		142,100				1	0.00 9,551.96 4,775.98	
3	159 26	38X116 2SF .1012 AC	2	127 MAIN ST.		/ 63,200 136,800 200,000		200,000				1	0.00 13,444.00 6,722.00	
4	159 28	60X116 2SB .1598 AC	2	123 MAIN ST.		/ 83,000 115,000 198,000		198,000	W1	1		1	250.00 13,059.56 6,529.78	
5	159 31	50X116 2SF1G 1232 SF .1331 AC	2	119 MAIN ST.		/ 77,000 78,000 155,000		155,000				1	0.00 10,419.10 5,209.55	
6	159 33	50X116 1.5SF .1331 AC	2	113 MAIN ST.		/ 77,000 118,000 195,000		195,000				1	0.00 13,107.90 6,553.95	
7	159 35	50X116 1.5SF .1331 AC	2	109 MAIN ST.		/ 77,000 58,000 135,000		135,000				1	0.00 9,074.70 4,537.35	
8	159 37	51X116 1.5S-F-F-1UG .1358 AC	2	105 MAIN ST.		R2 / 56 76,700 67,500 144,200		144,200				1	0.00 9,693.12 4,846.56	
9	159 41	52X150 1.5SF2G .1791 AC	2	12 SHERIDAN AVE.		R2 / M56 89,800 65,800 155,600		155,600				1	0.00 10,459.43 5,229.72	
10	159 43	49X150 1.5SF1G .1687 AC	2	16 SHERIDAN AVE.		R2 / 56 87,600 62,400 150,000		150,000				1	0.00 10,083.00 5,041.50	
11	159 45	49X150 1.5SF 1672 SF .1687 AC	2	20 SHERIDAN AVE.		R2 / 56 90,000 100,000 190,000		190,000				1	0.00 12,771.80 6,385.90	
12	159 47	49X150 2SF .1687 AC	2	24 SHERIDAN AVE.		R2 / 56 88,000 71,000 159,000		159,000				1	0.00 10,687.98 5,343.99	
13	159 49	49X150 1.5S-F-F-1UG .1687 AC	2	28 SHERIDAN AVE.		R2 / 56 90,000 72,000 162,000		162,000				1	0.00 10,889.64 5,444.82	
14	159 51	49X150 1.5SF .1687 AC	2	32 SHERIDAN AVE.		R2 / 56 100,000 110,000 210,000		210,000				1	0.00 14,116.20 7,058.10	
Page Totals				W1 250		1,145,400 1,239,000	0	2,384,400					Block: 159 Lot: 51	

1	2	3		4		5	6	7	8	9	10	11
Line	Block No Lot No. Qualification Account #	Land Dimensions Building Description Additional Lots Acreage	Prop Class	Owner's Name Address City State Property Location	Billing Code Zip Code Zoning/Tax Map Pg	<u>Value</u>	Exemptions Code Amount	Net Taxable Value	Deductions Code No Owners	Special Tax Codes	Num Units	Deduction Amt 2023 Tax 2024 1st
						Land Improvemnt Total						
1	159 53	49X150 1.5S-F-F .1687 AC	2	36 SHERIDAN AVE.	R2 / 56	88,000 68,000 156,000		156,000			1	0.00 10,486.32 5,243.16
2	159 54	50X150 2S-F-CL 3156 SF .1722 AC	2	42 SHERIDAN AVE.	R2 / 56	115,000 235,000 350,000		350,000			1	0.00 23,527.00 11,763.50
3	159 56	50X150 2SF1G .1722 AC	2	44 SHERIDAN AVE.	R2 / 56	88,900 65,600 154,500		154,500			1	0.00 10,385.49 5,192.75
4	159 58	90X149 15F 60 .3079 AC	2	48 SHERIDAN AVE.	R2 / 56	115,000 50,000 165,000		165,000			1	0.00 11,091.30 5,545.65
5	160 1	50X139 1.5SF .1596 AC	2	45 SHERIDAN AVE.	R2 /	90,000 75,000 165,000		165,000			1	0.00 11,091.30 5,545.65
6	160 3	50X139 1.5S-F 1768 SF .1596 AC	2	43 SHERIDAN AVE.	R2 /	90,000 90,000 180,000		180,000			1	0.00 12,099.60 6,049.80
7	160 5	50X139 2SF .1596 AC	2	41 SHERIDAN AVE.	R2 /	90,000 90,000 180,000		180,000			1	0.00 12,099.60 6,049.80
8	160 7	50X139 1.5S-F-F .1596 AC	2	35 SHERIDAN AVE.	R2 / 56	87,400 56,600 144,000		144,000			1	0.00 9,679.68 4,839.84
9	160 9	50X139 1.5SB .1596 AC	2	33 SHERIDAN AVE.	R2 / 56	87,000 98,000 185,000		185,000	V1 2		1	250.00 12,185.70 6,092.85
10	160 11	50X139 1.5SB .1596 AC	2	31 SHERIDAN AVE.	R2 / 56	88,000 87,000 175,000		175,000			1	0.00 11,763.50 5,881.75
11	160 13	6968 SQ.FT. 2S-F-CL 2755 SF .1600 AC	2	27 SHERIDAN AVE.	R2 / 56	104,300 195,700 300,000		300,000			1	0.00 20,166.00 10,083.00
12	160 15	6968 SQ.FT. 2S-F-CL 2755 SF .1600 AC	2	23 SHERIDAN AVE.	R2 / 56	104,300 191,700 296,000		296,000			1	0.00 19,897.12 9,948.56
13	160 17	48X139 1S-F-R .1532 AC	2	19 SHERIDAN AVE.	R2 / 56	84,800 70,700 155,500		155,500			1	0.00 10,452.71 5,226.36
14	160 23.03	90X108 2SF2G 2709 SF .2231 AC	2	95 MAIN ST.	R2 / 56	85,000 185,800 270,800		270,800			1	0.00 18,203.18 9,101.59
Page Totals				V1 250		1,317,700 1,559,100	0	2,876,800				Block: 160 Lot: 23.03

1	2	3		4		5	6	7	8	9	10	11
Line	Block No Lot No. Qualification Account #	Land Dimensions Building Description Additional Lots Acreage	Prop Class	Owner's Name Address City State Property Location	Billing Code Zip Code Zoning/Tax Map Pg	Value	Exemptions Code Amount	Net Taxable Value	Deductions Code No Owners	Special Tax Codes	Num Units	Deduction Amt 2023 Tax 2024 1st
						Land Improvemnt Total						
1	160 23.04	87X90 1.5 SF 2AG .1798 AC	2	15 SHERIDAN AVE.	R2 / 56	95,000 155,000 250,000		250,000			1	0.00 16,805.00 8,402.50
2	160 27	50X200 2SF&1SF .2296 AC	4A	91 MAIN ST.	R2 / 56	111,800 97,500 209,300		209,300			1	0.00 14,069.15 7,034.58
3	160 28	50X104 2 SF-R .1194 AC	2	89 MAIN ST.	R2 / 56	73,400 105,400 178,800		178,800			1	0.00 12,018.95 6,009.48
4	160 29.01	63X104 2S-F-L .1504 AC	2	79 MAIN ST.	R2 / 56	77,400 83,700 161,100		161,100			1	0.00 10,829.14 5,414.57
5	160 29.03	50X104 1.5SF .1194 AC	2	83 MAIN ST.	R2 /	73,400 52,200 125,600		125,600			1	0.00 8,442.83 4,221.42
6	160 29.04	50X104 1.5S-F-F-2UG .1194 AC	2	87 MAIN ST.	R2 / 56	75,000 73,000 148,000		148,000			1	0.00 9,948.56 4,974.28
7	160 30	93X188 2SF2G 3053 SF 31 .4014 AC	2	2 JUNIPER ST.	R2 / 56	100,000 180,000 280,000		280,000			2	0.00 18,821.60 9,410.80
8	160 32	40X180 2SB2G .1653 AC	2	6 JUNIPER ST.	R2 / 56	76,000 124,000 200,000		200,000			1	0.00 13,444.00 6,722.00
9	160 33	40X172 2SB1G 2020 SF .1579 AC	2	8 JUNIPER ST.	R2 / 56	74,100 106,900 181,000		181,000			1	0.00 12,166.82 6,083.41
10	160 34	40X165 2SF1G .1515 AC	2	10 JUNIPER ST.	R2 / 56	75,000 85,000 160,000		160,000			1	0.00 10,755.20 5,377.60
11	160 35	40X158 2S-F-R 2120 SF .1451 AC	2	12 JUNIPER ST.	R2 / 56	75,000 127,000 202,000		202,000			1	0.00 13,578.44 6,789.22
12	160 36	40X150 1SB .1377 AC	2	14 JUNIPER ST.	R2 / 56	72,000 63,000 135,000		135,000			1	0.00 9,074.70 4,537.35
13	160 37	50X143 1.5S-F-F-1UG 38.01 .1641 AC	2	16 JUNIPER ST.	R2 / 56	88,200 66,500 154,700		154,700			1	0.00 10,398.93 5,199.47
14	160 38.02	50X133 1.5SF2G 39.01 .1527 AC	2	18 JUNIPER ST.	R2 / 56	91,000 94,000 185,000		185,000			1	0.00 12,435.70 6,217.85
Page Totals						1,157,300 1,413,200	0	2,570,500				Block: 160 Lot: 38.02

1	2	3	4	5	6	7	8	9	10	11		
Line	Block No Lot No. Qualification Account #	Land Dimensions Building Description Additional Lots Acreage	Prop Class	Owner's Name Address City State Property Location	Billing Code Zip Code Zoning/Tax Map Pg	Value	Exemptions Code Amount	Net Taxable Value	Deductions Code No Owners	Special Tax Codes	Num Units	Deduction Amt 2023 Tax 2024 1st
						Land Improvemnt Total						
1	160 39.02	50X124 1.5SF 40.01 .1423 AC	2	20 JUNIPER ST.	R2 / 56	90,000 60,000 150,000		150,000			1	0.00 10,083.00 5,041.50
2	160 40.02	50X114 1.5SF1G 41 .1309 AC	2	22 JUNIPER ST.	R2 / 56	85,000 64,000 149,000		149,000			1	0.00 10,015.78 5,007.89
3	160 42	51X105 2SF GI 1672SF .1229 AC	2	24 JUNIPER ST.	R2 / 56	84,000 96,000 180,000		180,000			1	0.00 12,099.60 6,049.80
4	160 61	6.86AC SCHOOL 6.8600 AC	15A	49-75 BRUNSWICK AVE.	R2 / 56	1,000,000 2,100,000 3,100,000		*Exempt*			1	0.00 0.00 0.00
5	160.01 1	47X100 2SF1G .1079 AC	2	1 JUNIPER ST.	R2 / 56	76,400 93,600 170,000		170,000			1	0.00 11,427.40 5,713.70
6	160.01 1.01	102X106 1.5S-F-F .2482 AC	2	65 MAIN ST.	/	93,000 60,000 153,000		153,000			1	0.00 10,284.66 5,142.33
7	160.01 2	40X100 2SF1G .0918 AC	2	3 JUNIPER ST.	/	68,000 80,000 148,000		148,000			1	0.00 9,948.56 4,974.28
8	160.01 3	75X100 1.5SF1G 4.01 .1722 AC	2	5 JUNIPER ST.	/ M56	90,000 114,800 204,800		204,800			1	0.00 13,766.66 6,883.33
9	160.01 4.02	85X100 1.5S-F-F-1AG 5,6 .1951 AC	2	7 JUNIPER ST.	R2 / 56	94,000 69,300 163,300		163,300			1	0.00 10,977.03 5,488.52
10	160.01 7	50X100 1.5SF1G 8.01 .1148 AC	2	11 JUNIPER ST.	R2 / 56	80,000 60,000 140,000		140,000			1	0.00 9,410.80 4,705.40
11	160.01 8.02	50X100 2SF1G 2434 SF 9.01 .1148 AC	2	13 JUNIPER ST.	R2 / 56	100,000 200,000 300,000		300,000			1	0.00 20,166.00 10,083.00
12	160.01 9.02	50X100 1.5SF 10.01 .1148 AC	2	15 JUNIPER ST.	R2 / 56	80,000 56,500 136,500		136,500			1	0.00 9,175.53 4,587.77
13	160.01 10.02	50X100 2SF 11 .1148 AC	2	19 JUNIPER ST.	R2 /	80,000 83,000 163,000		163,000			1	0.00 10,956.86 5,478.43
14	160.01 12	50X100 2S-F-CL 13.01 .1148 AC	2	21 JUNIPER ST.	R2 / 56	80,000 145,000 225,000		225,000			1	0.00 15,124.50 7,562.25
Page Totals						1,100,400 1,182,200	0	2,282,600				Block: 160.01 Lot: 12

1	2	3	4	5	6	7	8	9	10	11		
Line	Block No Lot No. Qualification Account #	Land Dimensions Building Description Additional Lots Acreage	Prop Class	Owner's Name Address City State Property Location	Billing Code Zip Code Zoning/Tax Map Pg	Value	Exemptions Code Amount	Net Taxable Value	Deductions Code No Owners	Special Tax Codes	Num Units	Deduction Amt 2023 Tax 2024 1st
						Land Improvemnt Total						
1	160.01 13.02	65X100 2S-F-CL 14 .1492 AC	2	25 JUNIPER ST.	R2 / 56	130,000 166,000 296,000		296,000			1	0.00 19,897.12 9,948.56
2	160.01 45	52X127 2S-F-CL 3202 SF 46 .1516 AC	2	57 MAIN ST.	R2 / 56	90,000 200,000 290,000		290,000			1	0.00 19,493.80 9,746.90
3	160.01 47	77X129 2S-F-L-2UG 48,49 .2280 AC	2	53 MAIN ST.	R2 / 56	92,000 158,000 250,000		250,000			1	0.00 16,805.00 8,402.50
4	160.01 50	59X130 1.5SF 51 .1761 AC	2	49 MAIN ST.	R2 / M56	76,000 80,000 156,000		156,000			1	0.00 10,486.32 5,243.16
5	160.01 52.01	9125 SQ.FT. 2S-F-CL .2095 AC	2	5 W. CEDAR ST.	R-2 /	100,000 200,000 300,000		300,000			1	0.00 20,166.00 10,083.00
6	160.01 52.02	9300 SQ.FT. 2S-F CL .2135 AC	2	7 W. CEDAR ST.	R-2 /	100,000 200,000 300,000		300,000			1	0.00 20,166.00 10,083.00
7	160.01 56	50X184 1.5SM2G 57 .2112 AC	2	9 W. CEDAR ST.	R2 / 56	89,300 78,700 168,000		168,000			1	0.00 11,292.96 5,646.48
8	160.01 58	50X183 2SF1G 59 .2101 AC	2	9A W. CEDAR ST.	R2 / 56	90,000 135,000 225,000		225,000			1	0.00 15,124.50 7,562.25
9	160.01 61.01	59X125 AVG 2S-1G 2257 SF .1693 AC	2	11 W. CEDAR ST.	R2 / 56	90,000 130,000 220,000		220,000			1	0.00 14,788.40 7,394.20
10	160.01 62	73X108.75 1.5SF1G .1822 AC	2	15 W. CEDAR ST.	R2 / 56	85,200 94,800 180,000		180,000			1	0.00 12,099.60 6,049.80
11	160.01 63	36X152.20 1.5SF1G .1258 AC	2	39 HEROLD PL.	R2 / 56	88,300 88,000 176,300		176,300	S1 W1	1	1	500.00 11,350.89 5,675.45
12	160.01 64	36X115.17 2S-F-S-1AG .0952 AC	2	35 HEROLD PL.	R2 / 56	84,800 88,500 173,300		173,300			1	0.00 11,649.23 5,824.62
13	160.01 65	36X133.59 1.5SF1G .1104 AC	2	31 HEROLD PL.	R2 / 56	102,000 86,000 188,000		188,000			1	0.00 12,637.36 6,318.68
14	160.01 66	68X105 AVG 2S-F-S-1AG .1639 AC	2	27 HEROLD PL.	R2 / 56	88,900 88,500 177,400		177,400			1	0.00 11,924.83 5,962.42
Page Totals				S1 250	W1 250	1,306,500 1,793,500	0	3,100,000				Block: 160.01 Lot: 66

1	2	3	4	5	6	7	8	9	10	11		
Line	Block No Lot No. Qualification Account #	Land Dimensions Building Description Additional Lots Acreage	Prop Class	Owner's Name Address City State Property Location	Billing Code Zip Code Zoning/Tax Map Pg	Value Land Improvemnt Total	Exemptions Code Amount	Net Taxable Value	Deductions Code No Owners	Special Tax Codes	Num Units	Deduction Amt 2023 Tax 2024 1st
1	160.01 67	87.2X162.59 1.5SF1G .3255 AC	2	23 HEROLD PL.	R2 / 56	93,000 87,000 180,000		180,000			1	0.00 12,099.60 6,049.80
2	160.01 68	57X179.6 1.5SF1G .2350 AC	2	19 HEROLD PL.	R2 / 56	90,000 94,000 184,000		184,000			1	0.00 12,368.48 6,184.24
3	160.01 69	55X181 2S-F-S-1AG .2285 AC	2	15 HEROLD PL.	R2 / 56	91,000 83,000 174,000		174,000			1	0.00 11,696.28 5,848.14
4	160.01 70	56X183.33 1.5SF1G .2357 AC	2	11 HEROLD PL.	R2 / 56	93,000 99,300 192,300		192,300			1	0.00 12,926.42 6,463.21
5	160.01 71	60X100 1.5SF1G .1377 AC	2	50 MCPHERSON AVE.	R2 / 56	75,600 76,800 152,400		152,400			1	0.00 10,244.33 5,122.17
6	160.01 72	61.11X100 1.5SF1G .1403 AC	2	54 MCPHERSON AVE.	R2 / 56	77,000 79,000 156,000		156,000			1	0.00 10,486.32 5,243.16
7	160.01 73	63X100 1.5SF1G .1446 AC	2	58 MCPHERSON AVE.	R2 / 56	76,300 90,000 166,300		166,300			1	0.00 11,178.69 5,589.35
8	161 1	75X127 2S-F-RR 2,3 .2187 AC	2	8 W. CEDAR ST.	R2 / 56	100,000 107,000 207,000		207,000			2	0.00 13,914.54 6,957.27
9	161 9	50X133 1S-F-R-1UG 10 .1527 AC	2	45 MAIN ST.	R2 / 56	82,000 73,000 155,000		155,000			1	0.00 10,419.10 5,209.55
10	161 11	75X133 2S-F-S-1AG 12,13 .2290 AC	2	41 MAIN ST.	R2 / 56	92,000 78,000 170,000		170,000			1	0.00 11,427.40 5,713.70
11	161 14	39X128 2SF1G 15.02 .1146 AC	2	37 MAIN ST.	R2 / 56	70,000 95,000 165,000		165,000			1	0.00 11,091.30 5,545.65
12	161 15.01	43X125 2S-F-L 16,17.01 .1234 AC	2	33 MAIN ST.	R2 /	77,000 70,000 147,000		147,000			1	0.00 9,881.34 4,940.67
13	161 17.02	43X120 18.01 .1185 AC	15C	MAIN ST.	R2 /	15,600 0 15,600		*Exempt*			1	0.00 0.00 0.00
14	161 19.01	50X127 1.5S-F-F 20.01 .1458 AC	2	10 MCPHERSON AVE.	R2 / 56	79,200 77,800 157,000		157,000			1	0.00 10,553.54 5,276.77
Page Totals						1,096,100 1,109,900	0	2,206,000				Block: 161 Lot: 19.01

1	2	3		4		5	6	7	8	9	10	11	
Line	Block No Lot No. Qualification Account #	Land Dimensions Building Description Additional Lots Acreage	Prop Class	Owner's Name Address City State Property Location	Billing Code Zip Code Zoning/Tax Map Pg	<u>Value</u>	Exemptions Code Amount	Net Taxable Value	Deductions Code No Owners	Special Tax Codes	Num Units	Deduction Amt	
						Land Improvemnt Total						2023 Tax 2024 1st	
1	161 21.01	85X126 1.5S-F-F 22.01,23.01,24.03 .2459 AC	2	20 MCPHERSON AVE.	R2 / 56	93,100 59,700 152,800		152,800			1	0.00 10,271.22 5,135.61	
2	161 24.04	65X127 2SF2G 25,26 .1895 AC	2	24 MCPHERSON AVE.	R2 / 56	85,900 209,900 295,800		295,800			1	0.00 19,883.68 9,941.84	
3	161 27	69.86X100 1.5SF1G 2064 SF .1604 AC	2	4 HEROLD PL.	R2 / 56	80,000 110,000 190,000		190,000			1	0.00 12,771.80 6,385.90	
4	161 28	60X100 1.5SF1G .1377 AC	2	8 HEROLD PL.	R2 / 56	84,000 106,000 190,000		190,000			1	0.00 12,771.80 6,385.90	
5	161 29	61X100.18 1.5SF1G .1403 AC	2	12 HEROLD PL.	R2 / 56	84,000 81,000 165,000		165,000	W1 2		1	250.00 10,841.30 5,420.65	
6	161 30	71.48X100 1.5SF1G .1641 AC	2	16 HEROLD PL.	R2 / 56	84,000 82,000 166,000		166,000			1	0.00 11,158.52 5,579.26	
7	161 31	75X127 2S-F-L .2187 AC	2	6 W. CEDAR ST.	R2 / M56	100,000 53,000 153,000		153,000			1	0.00 10,284.66 5,142.33	
8	161 32	50X127 2S-F-O .1458 AC	2	4 W. CEDAR ST.	R2 / M56	90,000 113,000 203,000		203,000			1	0.00 13,645.66 6,822.83	
9	162 8.01	375X84 9.01-19.01,20-23 .7231 AC	15C	MCPHERSON AVE.	R2 /	138,000 0 138,000		*Exempt*			1	0.00 0.00 0.00	
10	162.01 24	75X100 2 1SF 25,26 .1722 AC	2	85 MCPHERSON AVE.	R2 /	81,000 63,100 144,100		144,100			1	0.00 9,686.40 4,843.20	
11	164 1	65X192 AVG 2S-B-L-2UG 2 .2865 AC	2	236 WOODBRIDGE AVE.	R2 / 57	135,000 125,000 260,000		260,000			1	0.00 17,477.20 8,738.60	
12	164 3	96X94 1.5SF2G 4 .2072 AC	2	11 LAURELDALE AVE.	R2 /	101,300 126,900 228,200		228,200			1	0.00 15,339.60 7,669.80	
13	164 5	48X106 1.5SF1G .1168 AC	2	19 LAURELDALE AVE.	R2 /	90,000 220,000 310,000		310,000			1	0.00 20,838.20 10,419.10	
14	164 6	48X115 AVG 1.5S-F-F .1267 AC	15D	23 LAURELDALE AVE.	R2 /	86,500 76,000 162,500		*Exempt*			1	0.00 0.00 0.00	
Page Totals		W1 250				1,108,300 1,349,600	0	2,457,900			Block: 164 Lot: 6		

1	2	3	4	5	6	7	8	9	10	11		
Line	Block No Lot No. Qualification Account #	Land Dimensions Building Description Additional Lots Acreage	Prop Class	Owner's Name Address City State Property Location	Billing Code Zip Code Zoning/Tax Map Pg	Value	Exemptions Code Amount	Net Taxable Value	Deductions Code No Owners	Special Tax Codes	Num Units	Deduction Amt 2023 Tax 2024 1st
						Land Improvemnt Total						
1	164 7	48X173 1.5SF1G 8.01 .1906 AC	2	27 LAURELDALE AVE.	R2 / 57	97,000 143,000 240,000		240,000			1	0.00 16,132.80 8,066.40
2	164 8.02 1688SQFT	79X133 AVG 1.5S-F-F-1AG 9 .2412 AC	2	31 LAURELDALE AVE.	R2 / 57	99,000 84,000 183,000		183,000			1	0.00 12,301.26 6,150.63
3	164 49.011	7.3804 AC 1S-B-O,2S-B-O 7.3804 AC	15D	270 WOODBRIDGE AVE.	R2 / 57	1,000,000 2,000,000 3,000,000		*Exempt*			1	0.00 0.00 0.00
4	164 51	1 AC 1.0000 AC	15F	350 WOODBRIDGE AVE.	R2 /	200,000 30,700 230,700		*Exempt*			1	0.00 0.00 0.00
5	165 1	66X120 1SF2G .1818 AC	2	230 WOODBRIDGE AVE.	R2 /	94,200 63,200 157,400		157,400			1	0.00 10,580.43 5,290.22
6	165 1.01	66X113 1.5S-F-F-1AG .1712 AC	2	2 LAURELDALE AVE.	R2 / 57	96,400 118,200 214,600		214,600			1	0.00 14,425.41 7,212.71
7	165 1.02	50X132 2S-B-O-2UG 2.01 .1515 AC	2	10 LAURELDALE AVE.	R2 / 57	96,100 102,200 198,300		198,300			1	0.00 13,329.73 6,664.87
8	165 1.03	100X133 2SB1G .3053 AC	2	6 LAURELDALE AVE.	R2 / 57	120,100 127,300 247,400		247,400			1	0.00 16,630.23 8,315.12
9	165 2.02	50X133 2SFUG .1527 AC	2	14 LAURELDALE AVE.	R2 / 57	96,100 137,900 234,000		234,000			1	0.00 15,729.48 7,864.74
10	165 3	50X133 2SST2G .1527 AC	2	18 LAURELDALE AVE.	R2 / 57	96,100 59,500 155,600		155,600			1	0.00 10,459.43 5,229.72
11	165 4	50X133 1.5SF2G .1527 AC	2	22 LAURELDALE AVE.	R2 / 57	97,000 60,000 157,000		157,000	V1 2		1	250.00 10,303.54 5,151.77
12	165 5	50X133 2SF2G .1527 AC	2	26 LAURELDALE AVE.	R2 / 57	97,000 100,000 197,000		197,000			1	0.00 13,242.34 6,621.17
13	165 6	104X133 1.5SF 2587 SF 7 .3175 AC	2	30 LAURELDALE AVE.	R2 / 57	121,000 117,000 238,000		238,000			1	0.00 15,998.36 7,999.18
14	165 8.01 1503SQFT	60X127 1.5SB1G .1749 AC	2	226 WOODBRIDGE AVE.	R2 / 57	95,000 70,000 165,000		165,000			1	0.00 11,091.30 5,545.65
Page Totals				V1 250		1,205,000 1,182,300	0	2,387,300				Block: 165 Lot: 8.01

1	2	3	4	5	6	7	8	9	10	11		
Line	Block No Lot No. Qualification Account #	Land Dimensions Building Description Additional Lots Acreage	Prop Class	Owner's Name Address City State Property Location	Billing Code Zip Code Zoning/Tax Map Pg	Value	Exemptions Code Amount	Net Taxable Value	Deductions Code No Owners	Special Tax Codes	Num Units	Deduction Amt 2023 Tax 2024 1st
						Land Improvemnt Total						
1	165 8.02	61X137 1.5S-B-F-2UG 9 .1919 AC	2	5 HOMER PL.	R2 / 57	108,000 118,000 226,000		226,000			1	0.00 15,191.72 7,595.86
2	165 10	50X133 2SF2G .1527 AC	2	15 HOMER PL.	R2 / 57	96,100 65,700 161,800		161,800			1	0.00 10,876.20 5,438.10
3	165 11	50X133 1.5S-F-F-2UG .1527 AC	2	19 HOMER PL.	R2 / 57	96,100 74,900 171,000		171,000			1	0.00 11,494.62 5,747.31
4	165 12	50X133 1.5SF1G .1527 AC	2	23 HOMER PL.	R2 / 57	100,000 106,800 206,800		206,800			1	0.00 13,901.10 6,950.55
5	165 13	50X133 1.5STCB1G .1527 AC	2	33 HOMER PL.	R2 / 57	100,000 131,000 231,000		231,000			1	0.00 15,527.82 7,763.91
6	165 14	50X133 1S-F-R-1UG .1527 AC	2	35 HOMER PL.	R2 / 57	96,100 77,000 173,100		173,100			1	0.00 11,635.78 5,817.89
7	165 15	50X133 1.5S-F-F-1UG .1527 AC	2	37 HOMER PL.	R2 / 57	96,100 76,400 172,500		172,500			1	0.00 11,595.45 5,797.73
8	165 16	50X132.50 1.5S-F-F-1VG .1521 AC	2	39 HOMER PL.	R2 / 57	97,000 103,000 200,000		200,000			1	0.00 13,444.00 6,722.00
9	165 17	50X132.50 2SF2G .1521 AC	2	43 HOMER PLACE	R2 /	97,000 131,000 228,000		228,000			1	0.00 15,326.16 7,663.08
10	165 18	50X133 2SF1G .1527 AC	2	45 HOMER PL.	R2 / 57	96,100 59,300 155,400		155,400			1	0.00 10,445.99 5,223.00
11	165 19	50X134 2S-F-O .1538 AC	2	53 HOMER PL.	R2 / 57	100,000 100,000 200,000		200,000			1	0.00 13,444.00 6,722.00
12	165 20	56X135 2S-F-O-1AG .1736 AC	2	57 HOMER PL.	R2 / 57	75,200 78,200 153,400		153,400			1	0.00 10,311.55 5,155.78
13	166 1	68X250 AVG 2S-F-2 .3903 AC	2	63 BARNSTABLE ST.	R2 / 58	109,000 161,000 270,000		270,000			1	0.00 18,149.40 9,074.70
14	166 4.01	50X125 1.5SF .1435 AC	2	60 HOMER PL.	R2 / 58	93,500 66,700 160,200		160,200			1	0.00 10,768.64 5,384.32
Page Totals						1,360,200 1,349,000	0	2,709,200				Block: 166 Lot: 4.01

1	2	3	4	5	6	7	8	9	10	11		
Line	Block No Lot No. Qualification Account #	Land Dimensions Building Description Additional Lots Acreage	Prop Class	Owner's Name Address City State Property Location	Billing Code Zip Code Zoning/Tax Map Pg	Value	Exemptions Code Amount	Net Taxable Value	Deductions Code No Owners	Special Tax Codes	Num Units	Deduction Amt 2023 Tax 2024 1st
						Land Improvemnt Total						
1	166 4.02	50X125 1SF .1435 AC	2	57 BARNSTABLE ST.	R2 / 58	94,000 48,600 142,600		142,600			1	0.00 9,585.57 4,792.79
2	166 6.01	50X125 1.5SF .1435 AC	2	56 HOMER PL.	R2 / 58	95,000 67,000 162,000		162,000			1	0.00 10,889.64 5,444.82
3	166 6.02	50X125 1S-F-R 1090SF .1435 AC	2	53 BARNSTABLE ST.	R2 / 58	95,000 58,000 153,000		153,000			1	0.00 10,284.66 5,142.33
4	166 8.01	50X125 1S AL R .1435 AC	2	50 HOMER PLACE	R2 / 58	94,000 92,000 186,000		186,000			1	0.00 12,502.92 6,251.46
5	166 8.02	100X125 2S-F-CL .2870 AC	2	43 BARNSTABLE ST.	R2 / 58	175,000 250,000 425,000		425,000			1	0.00 28,568.50 14,284.25
6	166 10.01	50X125 1.5SF .1435 AC	2	48 HOMER PL.	R2 / 58	94,000 66,000 160,000		160,000			1	0.00 10,755.20 5,377.60
7	166 12.01	50X125 2S-F-O .1435 AC	15F	44 HOMER PL.	R2 / 58	93,500 73,500 167,000		*Exempt*			1	0.00 0.00 0.00
8	166 12.02	50X125 2S-F-O .1435 AC	2	29 BARNSTABLE ST.	R2 / 58	93,500 61,700 155,200		155,200			1	0.00 10,432.54 5,216.27
9	166 14.01	50X125 2S-F-O-1AGAG .1435 AC	2	40 HOMER PL.	R2 / 58	93,500 124,400 217,900		217,900			1	0.00 14,647.24 7,323.62
10	166 14.02	50X125 2.0S-F-F-1UG .1435 AC	2	25 BARNSTABLE ST.	R2 / 58	94,000 66,000 160,000		160,000			1	0.00 10,755.20 5,377.60
11	166 16.01	140X150 2S-F-L 18.01,20.01 .4821 AC	2	28 HOMER PL.	R2 / 58	144,200 92,900 237,100		237,100			1	0.00 15,937.86 7,968.93
12	166 16.03	66.67X100 2S-F-CL .1531 AC	2	23 BARNSTABLE ST.	R-2 / 58	110,000 300,000 410,000		410,000			1	0.00 27,560.20 13,780.10
13	166 16.04	66.66X100 2S-F-CL .1530 AC	2	21 BARNSTABLE ST.	R-2 / 58	110,000 270,000 380,000		380,000			1	0.00 25,543.60 12,771.80
14	166 16.05	66.67X100 2S-F-CL .1531 AC	2	19 BARNSTABLE	R-2 / 58	110,000 270,000 380,000		380,000			1	0.00 25,543.60 12,771.80
Page Totals						1,402,200 1,766,600	0	3,168,800				Block: 166 Lot: 16.05

1	2	3	4	5	6	7	8	9	10	11		
Line	Block No Lot No. Qualification Account #	Land Dimensions Building Description Additional Lots Acreage	Prop Class	Owner's Name Address City State Property Location	Billing Code Zip Code Zoning/Tax Map Pg	Value	Exemptions Code Amount	Net Taxable Value	Deductions Code No Owners	Special Tax Codes	Num Units	Deduction Amt 2023 Tax 2024 1st
						Land Improvemnt Total						
1	166 22.01	60X150 1SB1G 1516 SF .2066 AC	2	22 HOMER PL.	R2 / 58	105,000 112,000 217,000		217,000			1	0.00 14,586.74 7,293.37
2	166 28	76X125 2SM2G .2181 AC	2	200 WOODBRIDGE AVE.	R2 / 58	106,000 95,000 201,000		201,000			1	0.00 13,511.22 6,755.61
3	166 29	52.5X125 2SF1G .1507 AC	2	8 HOMER PL.	R2 / 58	100,000 100,000 200,000		200,000			1	0.00 13,444.00 6,722.00
4	166 30 1432SQFT	55X133 AVG 1S-F-R-2AG .1679 AC	2	214 WOODBRIDGE AVE.	R2 / 58	82,000 113,000 195,000		195,000			1	0.00 13,107.90 6,553.95
5	166 31 2221SQFT	50X117 AVG 1S-F-R-2AG .1343 AC	2	204 WOODBRIDGE AVE.	R2 / 58	90,000 145,000 235,000		235,000			1	0.00 15,796.70 7,898.35
6	166 32.01	50X162 3S-F-L-1UG .1860 AC	2	16 HOMER PL.	R2 / 58	97,000 116,000 213,000		213,000			1	0.00 14,317.86 7,158.93
7	166 32.02	50X162 2SF2G .1860 AC	2	12 HOMER PL.	R2 / 58	97,000 218,000 315,000		315,000			1	0.00 21,174.30 10,587.15
8	166 33	100X88 2S-F-2AG .2020 AC	2	1 BARNSTABLE ST.	R2 / 58	101,000 209,000 310,000		310,000			1	0.00 20,838.20 10,419.10
9	167 1	73X100 1SF 2,3 .1676 AC	2	81 JONESDALE AVE.	/	85,300 65,300 150,600		150,600			1	0.00 10,123.33 5,061.67
10	167 4	50X100 5 .1148 AC	2	69 JONESDALE AVE.	R2 / 58	68,000 133,200 201,200		201,200			1	0.00 13,524.66 6,762.33
11	167 6	100X100 2S-F-CL 7,8,9 .2296 AC	2	44 HENRY ST.	R2 / 58	107,000 193,000 300,000		300,000			1	0.00 20,166.00 10,083.00
12	167 10	50X100 1S-F-R 11 .1148 AC	2	54 HENRY ST.	R2 / 58	85,000 55,000 140,000		140,000			1	0.00 9,410.80 4,705.40
13	167 12	50X100 1S-F-R 13 .1148 AC	2	56 HENRY ST.	R2 / 58	85,000 60,000 145,000		145,000			1	0.00 9,746.90 4,873.45
14	167 14	109X100 2S-F-CL 15,16,17 .2502 AC	2	60 HENRY ST.	R2 / 58	110,000 285,000 395,000		395,000			1	0.00 26,551.90 13,275.95
Page Totals						1,318,300 1,899,500	0	3,217,800				Block: 167 Lot: 14

1	2	3	4	5	6	7	8	9	10	11		
Line	Block No Lot No. Qualification Account #	Land Dimensions Building Description Additional Lots Acreage	Prop Class	Owner's Name Address City State Property Location	Billing Code Zip Code Zoning/Tax Map Pg	Value	Exemptions Code Amount	Net Taxable Value	Deductions Code No Owners	Special Tax Codes	Num Units	Deduction Amt 2023 Tax 2024 1st
						Land Improvemnt Total						
1	167 22	55X75 AVG 1.5SF-F .0947 AC	2	57 RAILROAD AVE.	R2 / 58	55,500 82,700 138,200		138,200			1	0.00 9,289.80 4,644.90
2	167 23	53X85 AVG 1.5S-F-F .1034 AC	2	55 RAILROAD AVE.	R2 / 58	56,800 42,200 99,000		99,000			1	0.00 6,654.78 3,327.39
3	167 24	81X104 1.5S-F-F .1934 AC	2	53 RAILROAD AVE.	R2 / 58	69,000 48,200 117,200		117,200			1	0.00 7,878.18 3,939.09
4	168 10	50X100 1.5SF 11 .1148 AC	2	59 JONESDALE AVE.	R2 / 58	85,000 60,900 145,900		145,900			1	0.00 9,807.40 4,903.70
5	168 12	75X100 2S-F 3103 SF 13,14 .1722 AC	2	57 JONESDALE AVE.	R2 / 58	110,000 248,000 358,000		358,000			1	0.00 24,064.76 12,032.38
6	168 15	81X100 1.5SF2G 16,17 .1860 AC	2	55 JONESDALE AVE.	R2 / 58	99,000 89,500 188,500		188,500			1	0.00 12,670.98 6,335.49
7	168 25	75X84 2SF .1446 AC	2	14 WILMER PL.	R2 / 58	91,000 87,000 178,000		178,000	V1 2		1	250.00 11,715.16 5,857.58
8	168 26	75X75 1.5SF .1291 AC	2	20 WILMER PL.	R2 / 58	85,100 99,900 185,000		185,000			1	0.00 12,435.70 6,217.85
9	168 27	100X60 2S-F-1G 2198 .1377 AC	2	28 WILMER PL.	R2 / 58	90,000 132,000 222,000		222,000			1	0.00 14,922.84 7,461.42
10	168 28	131X60 .1804 AC	2	65 HENRY ST.	R2 / 58	96,000 81,000 177,000		177,000			1	0.00 11,897.94 5,948.97
11	168 29	100X74 2S-F-2G 2280 SF .1699 AC	2	55 HENRY ST.	R2 / 58	100,000 235,000 335,000		335,000			1	0.00 22,518.70 11,259.35
12	169 1	57X100 2SFF1UG 2591SF 2,3.01 .1309 AC	2	29 WILMER PL.	R2 / 58	90,000 120,000 210,000		210,000			1	0.00 14,116.20 7,058.10
13	169 3.02	50X100 1S-F-R 4,5.01 .1148 AC	2	27 WILMER PL.	R2 / 58	85,000 67,700 152,700		152,700			1	0.00 10,264.49 5,132.25
14	169 5.02	60X100 2SF1G 6,7 .1377 AC	2	19 WILMER PL.	R2 /	90,000 92,000 182,000		182,000			1	0.00 12,234.04 6,117.02
Page Totals				V1 250		1,202,400 1,486,100	0	2,688,500				Block: 169 Lot: 5.02

1	2	3	4	5	6	7	8	9	10	11		
Line	Block No Lot No. Qualification Account #	Land Dimensions Building Description Additional Lots Acreage	Prop Class	Owner's Name Address City State Property Location	Billing Code Zip Code Zoning/Tax Map Pg	Value	Exemptions Code Amount	Net Taxable Value	Deductions Code No Owners	Special Tax Codes	Num Units	Deduction Amt 2023 Tax 2024 1st
						Land Improvemnt Total						
1	169 8	50X100 2SF2G 9 .1148 AC	2	17 WILMER PL.	/	85,000 108,000 193,000		193,000			1	0.00 12,973.46 6,486.73
2	169 10	50X100 2S-F-L 11 .1148 AC	2	15 WILMER PL.	R2 / 58	85,000 92,000 177,000		177,000			1	0.00 11,897.94 5,948.97
3	169 12	50X108 2S-F-L(2UNITS) 13 .1240 AC	2	37 JONESDALE AVE.	R2 / 58	88,000 82,000 170,000		170,000	V1 2		2	250.00 11,177.40 5,588.70
4	169 14	79X119 2.5SF 3434SF 15,16 .2158 AC	2	35 JONESDALE AVE.	R2 / 58	100,000 230,000 330,000		330,000			1	0.00 22,182.60 11,091.30
5	169 17	75X120 1S-F-R-2UG 18,19 .2066 AC	2	15 JONESDALE AVE.	R2 / 58	103,300 84,200 187,500		187,500			1	0.00 12,603.75 6,301.88
6	169 22	75X100 1.5S-F- 23,24 .1722 AC	2	10 STOCKTON ST.	R2 / 58	94,400 69,300 163,700		163,700			1	0.00 11,003.91 5,501.96
7	169 25	50X100 1.5S-F-F-1UG 26 .1148 AC	2	20 STOCKTON ST.	R2 / 58	85,000 85,000 170,000		170,000			1	0.00 11,427.40 5,713.70
8	169 27	68X100 1.5SF1G 30.01 .1561 AC	2	24 STOCKTON ST.	R2 / 58	93,000 127,000 220,000		220,000			1	0.00 14,788.40 7,394.20
9	169 30.02	89X100 1RR 2S-F-2-2AG 31,32,33 .2043 AC	2	30 STOCKTON ST.	R2 / 58	102,000 95,000 197,000		197,000			1	0.00 13,242.34 6,621.17
10	170 1	75X100 1.5SB2G 2,3 .1722 AC	2	31 STOCKTON ST.	R2 / 58	93,000 77,000 170,000		170,000			1	0.00 11,427.40 5,713.70
11	170 4	50X100 1.5SF 5 .1148 AC	2	25 STOCKTON ST.	R2 / 58	85,000 84,000 169,000		169,000			1	0.00 11,360.18 5,680.09
12	170 6	50X100 1.5SF2G 7 .1148 AC	2	23 STOCKTON ST.	R2 / 58	85,000 161,600 246,600		246,600			1	0.00 16,576.45 8,288.23
13	170 8	100X100 2SF1G 9,10,11 .2296 AC	2	13 STOCKTON ST.	R2 / 0058	110,000 90,000 200,000		200,000			1	0.00 13,444.00 6,722.00
14	170 12	50X100 2S-F-CL 13 .1148 AC	2	9 STOCKTON ST.	R2 / 58	100,000 260,000 360,000		360,000			1	0.00 24,199.20 12,099.60
Page Totals				V1 250		1,308,700 1,645,100	0	2,953,800				Block: 170 Lot: 12

1	2	3	4	5	6	7	8	9	10	11		
Line	Block No Lot No. Qualification Account #	Land Dimensions Building Description Additional Lots Acreage	Prop Class	Owner's Name Address City State Property Location	Billing Code Zip Code Zoning/Tax Map Pg	Value	Exemptions Code Amount	Net Taxable Value	Deductions Code No Owners	Special Tax Codes	Num Units	Deduction Amt 2023 Tax 2024 1st
						Land Improvemnt Total						
1	170 14	50X108 2SF2G 15 .1240 AC	2	11 JONESDALE AVE.	R2 / 58	87,600 165,000 252,600		252,600			1	0.00 16,979.77 8,489.89
2	170 16	50X125 2S-F 17 .1435 AC	2	5 JONESDALE AVE.	R2 / 58	95,000 75,000 170,000		170,000			1	0.00 11,427.40 5,713.70
3	170 20	63X100 2SF1G 21 .1446 AC	2	130 WOODBRIDGE AVE.	R2 / 58	87,100 77,100 164,200		164,200			1	0.00 11,037.52 5,518.76
4	170 22	50X100 2SF 23 .1148 AC	2	132 WOODBRIDGE AVE.	R2 / 58	81,000 63,000 144,000		144,000			1	0.00 9,679.68 4,839.84
5	170 24	50X100 2S-F-L-1UG 25 .1148 AC	2	134 WOODBRIDGE AVE.	R2 / 58	80,800 81,100 161,900		161,900			1	0.00 10,882.92 5,441.46
6	170 26	75X100 1.5S-F-1AG 27,28 .1722 AC	2	136 WOODBRIDGE AVE.	R2 / 58	91,000 179,000 270,000		270,000			1	0.00 18,149.40 9,074.70
7	170 29	75X100 1.5SB1G 30,31 .1722 AC	2	184 WOODBRIDGE AVE.	R2 / 58	91,000 91,000 182,000		182,000			1	0.00 12,234.04 6,117.02
8	170 32	45X100 1.5S-F-F-2UG 33.01 .1033 AC	2	190 WOODBRIDGE AVE.	R2 / 58	77,000 70,000 147,000		147,000			1	0.00 9,881.34 4,940.67
9	170 34	50X100 2SF2G 35 .1148 AC	2	194 WOODBRIDGE AVE.	R2 / 58	80,800 89,200 170,000		170,000			1	0.00 11,427.40 5,713.70
10	170 36	53X100 2SF 37 .1217 AC	2	198 WOODBRIDGE AVE.	R2 / 58	82,000 60,000 142,000		142,000			1	0.00 9,545.24 4,772.62
11	171 1	81.7X100 1.5SF 2,3,4 .1876 AC	2	89 BLAIR AVE.	R2 /	99,000 91,000 190,000		190,000			1	0.00 12,771.80 6,385.90
12	171 5	75X100 2SF1G 6,7 .1722 AC	2	85 BLAIR AVE.	R2 / 59	110,000 183,300 293,300		293,300			1	0.00 18,485.50 9,242.75
13	171 8	50X150 2S-S-L-1UG .1722 AC	2	20 HENRY ST.	R2 / 59	94,500 74,300 168,800		168,800			1	0.00 11,346.74 5,673.37
14	171 13	50X150 2S-F-L-2UG .1722 AC	2	24 HENRY ST.	R2 / 59	94,500 105,700 200,200		200,200			1	0.00 13,457.44 6,728.72
Page Totals						1,251,300 1,404,700	0	2,656,000				Block: 171 Lot: 13

1	2	3	4	5	6	7	8	9	10	11		
Line	Block No Lot No. Qualification Account #	Land Dimensions Building Description Additional Lots Acreage	Prop Class	Owner's Name Address City State Property Location	Billing Code Zip Code Zoning/Tax Map Pg	Value	Exemptions Code Amount	Net Taxable Value	Deductions Code No Owners	Special Tax Codes	Num Units	Deduction Amt 2023 Tax 2024 1st
						Land Improvemnt Total						
1	171 16	50X200 2SST1G .2296 AC	2	28 HENRY ST.	R2 / 59	97,200 62,800 160,000		160,000			1	0.00 10,755.20 5,377.60
2	171 19	50X200 2S-F-2G 2970 SF 20,21 .2296 AC	2	32 HENRY ST.	R2 / 59	97,200 199,200 296,400		296,400			1	0.00 19,924.01 9,962.01
3	171 22	48X100 1SF 23 .1102 AC	2	84 JONESDALE AVE.	R2 / 59	81,000 152,000 233,000		233,000			1	0.00 15,662.26 7,831.13
4	172 1	56X108 2SF2G .1388 AC	2	2 JONESDALE AVE.	52 /	90,000 101,200 191,200		191,200			1	0.00 12,852.46 6,426.23
5	172 3.02	32X150 2SM1G .1102 AC	2	124 WOODBRIDGE AVE.	R2 /	72,000 70,000 142,000		142,000			1	0.00 9,545.24 4,772.62
6	172 4	68X140 2S-F-L-2VG .2185 AC	2	122 WOODBRIDGE AVE.	R2 / 0059	102,000 68,000 170,000		170,000			1	0.00 11,427.40 5,713.70
7	172 5	63X101 1SF .1461 AC	2	11 BLAIR AVE.	R2 / 59	85,700 69,800 155,500		155,500			1	0.00 10,452.71 5,226.36
8	172 7	54X140 AVG 2S-F-L-2UG 8,10.01 .1736 AC	2	120 WOODBRIDGE AVE.	R2 / 59	95,000 57,000 152,000		152,000			1	0.00 10,217.44 5,108.72
9	172 14	6075 SF 1SF 16,17.01 .1395 AC	2	17 BLAIR AVE.	R2 /	100,000 125,000 225,000		225,000			1	0.00 15,124.50 7,562.25
10	172 17.02	38X100 1SF 18,19 .0872 AC	2	23 BLAIR AVE.	R2 / 59	94,000 63,000 157,000		157,000	W1 1		1	250.00 10,303.54 5,151.77
11	172 20	100X100 2S-F-CL 3230 21,22,23 .2296 AC	2	29 BLAIR AVE.	R2 /	140,000 280,000 420,000		420,000			1	0.00 28,232.40 14,116.20
12	172 24	75X100 1SF 25 .1722 AC	2	35 BLAIR AVE.	R2 /	96,000 85,000 181,000		181,000			1	0.00 12,166.82 6,083.41
13	172 28	50X100 2SF1G .1148 AC	2	37 BLAIR AVE.	R2 /	85,000 47,000 132,000		132,000			1	0.00 8,873.04 4,436.52
14	172 29	50X100 2SF 30 .1148 AC	2	47 BLAIR AVE.	R2 / M59	85,000 52,000 137,000		137,000			1	0.00 9,209.14 4,604.57
Page Totals				W1 250		1,320,100 1,432,000	0	2,752,100				Block: 172 Lot: 29

1	2	3		4		5	6	7	8	9	10	11
Line	Block No Lot No. Qualification Account #	Land Dimensions Building Description Additional Lots Acreage	Prop Class	Owner's Name Address City State Property Location	Billing Code Zip Code Zoning/Tax Map Pg	<u>Value</u>	Exemptions Code Amount	Net Taxable Value	Deductions Code No Owners	Special Tax Codes	Num Units	Deduction Amt 2023 Tax 2024 1st
						Land Improvemnt Total						
1	172 31	100X100 2S-F-CL 3536 SF 32,33,34 .2296 AC	2	57 BLAIR AVE.	R2 / 59	150,000 230,000 380,000		380,000			1	0.00 25,543.60 12,771.80
2	172 35	100X100 1S-B-R-2AG POOL 36,37,38 .2296 AC	2	19 HENRY ST.	R2 / 59	106,300 101,000 207,300		207,300			1	0.00 13,934.71 6,967.36
3	172 39	100X100 2S-F-0X 40,41,42 .2296 AC	2	60 JONESDALE AVE.	R2 / 59	107,000 85,000 192,000		192,000			2	0.00 12,906.24 6,453.12
4	172 43 1824SQFT	50X100 2SFL 2048 SF 44 .1148 AC	2	52 JONESDALE AVE.	R2 / 59	85,000 121,900 206,900		206,900			1	0.00 13,907.82 6,953.91
5	172 45	50X100 2S-2G 2036 SF 46 .1148 AC	2	50 JONESDALE AVE.	R2 / 61	85,000 96,600 181,600		181,600			1	0.00 12,207.15 6,103.58
6	172 47	50X100 2SF2G 48 .1148 AC	2	46 JONESDALE AVE.	R2 /	85,000 83,700 168,700		168,700			1	0.00 11,340.02 5,670.01
7	172 49	50X100 2S-S-L .1148 AC	2	40 JONESDALE AVE.	R2 / 59	85,000 65,000 150,000		150,000			1	0.00 10,083.00 5,041.50
8	172 51	50X100 2SST2G .1148 AC	2	36 JONESDALE AVE.	R2 /	90,000 130,000 220,000		220,000			1	0.00 14,788.40 7,394.20
9	172 53	75X100 1S-F-R-2AG 54,55 .1722 AC	2	34 JONESDALE AVE.	R2 / 59	95,600 85,200 180,800		180,800			1	0.00 12,153.38 6,076.69
10	172 56	65X100 2SF4DG 1977SF 57,58.01 .1492 AC	2	28 JONESDALE AVE.	R2 / 59	92,000 100,000 192,000		192,000			2	0.00 12,906.24 6,453.12
11	172 58.02	60X100 2SB 59,60 .1377 AC	2	24 JONESDALE AVE.	R2 /	90,000 150,000 240,000		240,000			1	0.00 16,132.80 8,066.40
12	172 61	50X100 2S-F-CL 2434 SF 62 .1148 AC	2	18 JONESDALE AVE.	R2 /	100,000 210,000 310,000		310,000			1	0.00 20,838.20 10,419.10
13	172 63	26X95 2S-F-1UG .0567 AC	2	6 JONESDALE AVE.	R2 / 59	40,000 60,000 100,000		100,000			2	0.00 6,722.00 3,361.00
14	172 64	34X82 2SF1G .0640 AC	2	4 JONESDALE AVE.	R2 /	61,000 54,000 115,000		115,000			2	0.00 7,730.30 3,865.15
Page Totals						1,271,900 1,572,400	0	2,844,300				Block: 172 Lot: 64

1	2	3	4	5	6	7	8	9	10	11		
Line	Block No Lot No. Qualification Account #	Land Dimensions Building Description Additional Lots Acreage	Prop Class	Owner's Name Address City State Property Location	Billing Code Zip Code Zoning/Tax Map Pg	Value	Exemptions Code Amount	Net Taxable Value	Deductions Code No Owners	Special Tax Codes	Num Units	Deduction Amt 2023 Tax 2024 1st
						Land Improvemnt Total						
1	173 1	13X82 .0245 AC	15C	GROVE AVE.	R2 /	2,800 0 2,800		*Exempt*			1	0.00 0.00 0.00
2	173 2 1964SQFT	62X155 AVG 1S-B-R 3,4 .2206 AC	2	86 BLAIR AVE.	R2 / 59	107,000 78,000 185,000		185,000			1	0.00 12,435.70 6,217.85
3	173 8	75 X 55 .0947 AC	1	BLAIR AVE.	R2 /	23,900 0 23,900		23,900			1	0.00 1,606.56 803.28
4	173 9	75X100 1S-B-R-1UG .1722 AC	2	81 GROVE AVE.	R2 /	86,300 47,200 133,500		133,500			1	0.00 8,973.87 4,486.94
5	173 15	70X100 1SB1G .1607 AC	2	18 HENRY ST.	R2 /	94,000 87,000 181,000		181,000			1	0.00 12,166.82 6,083.41
6	173 16	85X100 1S-B-R .1951 AC	2	16 HENRY ST.	R2 / 59	100,000 88,000 188,000		188,000			1	0.00 12,637.36 6,318.68
7	174 1.01	50X100 1SF 2.01 .1148 AC	2	65 GROVE AVE.	R2 /	85,000 74,100 159,100		159,100			1	0.00 10,694.70 5,347.35
8	174 1.02	55X100 1S-F-R 2.02,3.02,4.02 .1263 AC	2	21 HENRY ST.	R2 / 59	87,100 35,400 122,500		122,500			1	0.00 8,234.45 4,117.23
9	174 3.01	50X100 1S-F-R 4.01 .1148 AC	2	63 GROVE AVE.	R2 / 59	81,000 46,000 127,000		127,000			1	0.00 8,536.94 4,268.47
10	174 5	50X155 2S-F 3272 SF 6 .1779 AC	2	61 GROVE AVE.	R2 / 59	91,000 109,000 200,000		200,000			1	0.00 13,444.00 6,722.00
11	174 7	50X155 1SF1G 8 .1779 AC	2	59 GROVE AVE.	R2 / 59	90,500 46,800 137,300		137,300			1	0.00 9,229.31 4,614.66
12	174 9	50X155 2S-F-CL 3159 10 .1779 AC	2	57 GROVE AVE.	R2 / 59	115,000 235,000 350,000		350,000			1	0.00 23,527.00 11,763.50
13	174 11	50X155 2S-S-L-1UG 12 .1779 AC	2	55 GROVE AVE.	R2 / 59	90,500 119,500 210,000		210,000			1	0.00 14,116.20 7,058.10
14	174 13	50X155 2S-S-L-1UG 14 .1779 AC	2	51 GROVE AVE.	R2 / 59	86,000 75,000 161,000		161,000			1	0.00 10,822.42 5,411.21
Page Totals						1,137,300 1,041,000	0	2,178,300				Block: 174 Lot: 13

1	2	3	4	5	6	7	8	9	10	11		
Line	Block No Lot No. Qualification Account #	Land Dimensions Building Description Additional Lots Acreage	Prop Class	Owner's Name Address City State Property Location	Billing Code Zip Code Zoning/Tax Map Pg	Value	Exemptions Code Amount	Net Taxable Value	Deductions Code No Owners	Special Tax Codes	Num Units	Deduction Amt 2023 Tax 2024 1st
						Land Improvemnt Total						
1	174 15	50X155 1.5SB1G 16 .1779 AC	2	43 GROVE AVE.	R2 / 59	82,000 108,000 190,000		190,000			1	0.00 12,771.80 6,385.90
2	174 17	50X155 1.5S-F-2G 1890 18 .1779 AC	2	35 GROVE AVE.	R2 / 59	86,000 60,000 146,000		146,000			1	0.00 9,814.12 4,907.06
3	174 19	50X155 1.5SF2G 20 .1779 AC	2	33 GROVE AVE.	R2 / 59	91,000 52,000 143,000		143,000			1	0.00 9,612.46 4,806.23
4	174 21	50X155 1.5SF 1171SF 22 .1779 AC	2	29 GROVE AVE.	R2 / 59	91,000 52,000 143,000		143,000			1	0.00 9,612.46 4,806.23
5	174 23	87X155 1SF2G 24,25,26 .3096 AC	2	27 GROVE AVE.	R1 / 59	108,000 87,000 195,000		195,000			1	0.00 13,107.90 6,553.95
6	174 27	38X155 2S-F-L-2UG .1352 AC	2	17 GROVE AVE.	R2 / 59	80,000 58,000 138,000		138,000			1	0.00 9,276.36 4,638.18
7	174 28	38X155 2S-F-L-2UG 29.01 .1352 AC	2	15 GROVE AVE.	R2 / 59	83,000 88,400 171,400		171,400			1	0.00 11,521.52 5,760.76
8	174 29.02	38X155 2SF2G 30 .1352 AC	2	11 GROVE AVE.	R2 / 59	79,700 59,800 139,500		139,500			1	0.00 9,377.19 4,688.60
9	174 33	50X139 1SST2G 34 .1596 AC	2	110 WOODBRIDGE AVE.	R2 / 59	84,000 116,000 200,000		200,000			1	0.00 13,444.00 6,722.00
10	174 35	50X122 1.5S-F-F-2UG 36 .1400 AC	2	114 WOODBRIDGE AVE.	R2 / 59	88,000 97,300 185,300		185,300			1	0.00 12,455.87 6,227.94
11	174 37	55X105 2SB2G 2224SF 38 .1326 AC	2	2 BLAIR AVE.	R2 / M59	88,900 141,100 230,000		230,000			1	0.00 15,460.60 7,730.30
12	175 1.01	10.964 ACRES OAKLAND PARK 10.9640 AC	15C	OAKLAND AVE.	R2 /	1,200,000 500,000 1,700,000		*Exempt*			1	0.00 0.00 0.00
13	175 2	64X367 2SFS 3836SF .5392 AC	15F	112 OAKLAND AVE.	R2 / 60	104,200 155,800 260,000		*Exempt*			1	0.00 0.00 0.00
14	175 3	64X398 1.5SB1G .5848 AC	2	116 OAKLAND AVE.	R2 / 60	106,000 94,000 200,000		200,000			1	0.00 13,444.00 6,722.00
Page Totals						1,067,600 1,013,600	0	2,081,200				Block: 175 Lot: 3

1	2	3		4		5	6	7	8	9	10	11
Line	Block No Lot No. Qualification Account #	Land Dimensions Building Description Additional Lots Acreage	Prop Class	Owner's Name Address City State Property Location	Billing Code Zip Code Zoning/Tax Map Pg	Value	Exemptions Code Amount	Net Taxable Value	Deductions Code No Owners	Special Tax Codes	Num Units	Deduction Amt 2023 Tax 2024 1st
						Land Improvemnt Total						
1	175 4	64X430 1.5SB1G .6318 AC	2	120 OAKLAND AVE.	R2 / 60	101,000 86,000 187,000		187,000			1	0.00 12,570.14 6,285.07 250.00
2	176 11	100X220 1S-B-R-1AG 12.02 .5051 AC	2	14 OHIO AVE.	R2 / 60	122,400 88,700 211,100		211,100	W1 1		1	13,940.14 6,970.07
3	176 13	84.5X65 2SF1G .1261 AC	2	66 GROVE AVE.	R2 / 61	83,000 68,000 151,000		151,000			1	0.00 10,150.22 5,075.11
4	176 14	65X169 2SF2G .2522 AC	2	8 OHIO AVE.	R2 / 61	109,000 171,000 280,000		280,000			1	0.00 18,821.60 9,410.80
5	176 35	100X150 1S-B-R-2UG 36,37,38 .3444 AC	2	20 OHIO AVE.	R2 / 61	124,300 127,700 252,000		252,000			1	0.00 16,939.44 8,469.72
6	176 53	100X145 1S-B-R-1AG 54,55,56 .3329 AC	2	25 OAKLAND AVE.	R2 / 61	118,000 154,000 272,000		272,000	V1 2		1	250.00 18,033.84 9,016.92
7	176 57	61X100 1.5SF1G .1400 AC	2	75 UPLAND AVE.	R2 / 61	89,700 75,500 165,200		165,200			1	0.00 11,104.74 5,552.37
8	176 58	55X100 1.5SF1G .1263 AC	2	79 UPLAND AVE.	R2 / 61	87,100 96,200 183,300		183,300			1	0.00 12,321.43 6,160.72
9	176 59	59X100 1.5SM1G .1354 AC	2	83 UPLAND AVE.	R2 / 61	90,300 99,400 189,700		189,700			1	0.00 16,132.80 8,066.40
10	176 60	59X100 1.5S-F-F-1AG .1354 AC	2	87 UPLAND AVE.	R2 / 61	90,000 90,000 180,000		180,000			1	0.00 12,099.60 6,049.80
11	176 61	55X100 2SF1G 2160 SF .1263 AC	2	91 UPLAND AVE.	R2 / 61	90,000 110,000 200,000		200,000			1	0.00 13,444.00 6,722.00
12	176 62	61X100 AVG 1.5S-1AG .1400 AC	2	27 DELAWARE AVE.	R2 / 61	90,000 81,000 171,000		171,000			1	0.00 11,494.62 5,747.31
13	176.01 1	50X112 1.5S-F-F 2 .1286 AC	2	48 GROVE AVE.	R2 / 61	81,000 81,000 162,000		162,000			1	0.00 10,889.64 5,444.82
14	176.01 3	50X122 2S-F-CL 4 .1400 AC	2	52 GROVE AVE.	R2 / 61	91,800 163,900 255,700		255,700			1	0.00 17,188.15 8,594.08
Page Totals				V1 250	W1 250	1,367,600 1,492,400	0	2,860,000				Block: 176.01 Lot: 3

1	2	3		4		5	6	7	8	9	10	11
Line	Block No Lot No. Qualification Account #	Land Dimensions Building Description Additional Lots Acreage	Prop Class	Owner's Name Address City State Property Location	Billing Code Zip Code Zoning/Tax Map Pg	<u>Value</u>	Exemptions Code Amount	Net Taxable Value	Deductions Code No Owners	Special Tax Codes	Num Units	Deduction Amt 2023 Tax 2024 1st
						Land Improvemnt Total						
1	176.01 5	50X132 1.5S-F-F 6 .1515 AC	2	56 GROVE AVE.	R2 / 61	86,400 79,000 165,400		165,400			1	0.00 10,868.19 5,434.10
2	176.01 7	50X117 1.5S-F-F-1UG 8,11.02 .1343 AC	2	60 GROVE AVE.	R2 /	91,000 79,300 170,300		170,300			1	0.00 11,447.57 5,723.79
3	176.01 9	50X127 2SF2G 10,11.01 .1458 AC	2	64 GROVE AVE.	R2 / 61	84,900 128,400 213,300		213,300			1	0.00 14,338.03 7,169.02
4	176.01 12	100X125 IRR 1S-B-R-2AG 13,14,15 .0000 AC	2	15 OHIO AVE.	R2 / 61	115,800 121,300 237,100		237,100			1	0.00 15,937.86 7,968.93
5	176.01 16	75X125 1S-F-R 17,18 .2152 AC	2	21 OHIO AVE.	R2 / 61	106,000 85,000 191,000		191,000			1	0.00 12,839.02 6,419.51
6	176.01 22	75X100 1S-F-O 23,24 .1722 AC	2	59 UPLAND AVE.	R2 / 61	110,000 165,300 275,300		275,300			1	0.00 18,505.67 9,252.84
7	176.01 25	50X100 2S-F-L-2UG 26 .1148 AC	2	55 UPLAND AVE.	R2 / 61	90,000 113,900 203,900		203,900			1	0.00 13,706.16 6,853.08
8	176.01 27	50 X 100 2SF1G 28 .1148 AC	2	51 UPLAND AVE.	R2 / 61	85,000 157,100 242,100		242,100			1	0.00 16,273.96 8,136.98
9	176.01 30	95X125 1.5S-F-F 29,31,32.01 .2726 AC	2	16 NEW YORK AVE.	R2 / 61	115,000 100,000 215,000		215,000			1	0.00 14,452.30 7,226.15
10	176.01 32.02	55X125 2S-F-DG 33,34 .1578 AC	2	12 NEW YORK AVE	R2 / 61	96,000 140,000 236,000		236,000			1	0.00 15,863.92 7,931.96
11	176.01 35	75X100 1.5S-F-F-1AG .1722 AC	2	67 UPLAND AVE.	R2 / 61	95,600 81,600 177,200		177,200			1	0.00 11,911.38 5,955.69
12	177 1	148X85 1S-F-R-2AG .2888 AC	2	2 GROVE AVE.	R2 / 61	108,000 122,000 230,000		230,000			1	0.00 15,460.60 7,730.30
13	177 2	60X156 AVG 2S-F-L-1UG .2149 AC	2	102 WOODBRIDGE AVE.	R2 / 61	95,000 92,000 187,000		187,000			1	0.00 12,570.14 6,285.07
14	177 3	59X165 1.5S-F-F-2UG .2235 AC	2	100 WOODBRIDGE AVE.	R2 / 61	97,000 83,000 180,000		180,000			1	0.00 12,099.60 6,049.80
Page Totals						1,375,700 1,547,900	0	2,923,600				Block: 177 Lot: 3

1	2	3	4	5	6	7	8	9	10	11		
Line	Block No Lot No. Qualification Account #	Land Dimensions Building Description Additional Lots Acreage	Prop Class	Owner's Name Address City State Property Location	Billing Code Zip Code Zoning/Tax Map Pg	Value	Exemptions Code Amount	Net Taxable Value	Deductions Code No Owners	Special Tax Codes	Num Units	Deduction Amt 2023 Tax 2024 1st
						Land Improvemnt Total						
1	177 4	59X173 1SF2G .2343 AC	2	98 WOODBRIDGE AVE.	R2 / 61	97,800 78,200 176,000		176,000			1	0.00 11,830.72 5,915.36
2	177 5	50X170 1.5S-F-F .1951 AC	2	15 UPLAND AVE.	R2 / 61	97,700 68,700 166,400		166,400			1	0.00 11,185.41 5,592.71
3	177 6	50X163 1.5SF2G .1871 AC	2	21 UPLAND AVE.	R2 / 61	92,000 69,000 161,000		161,000			1	0.00 10,822.42 5,411.21
4	177 7	50X157 1.5SCB1G .1802 AC	2	25 UPLAND AVE.	R2 / 61	96,000 104,000 200,000		200,000			2	0.00 13,444.00 6,722.00
5	177 8	50X150 1.5SCB1G .1722 AC	2	29 UPLAND AVE.	R2 / 61	95,000 72,000 167,000		167,000			1	0.00 11,225.74 5,612.87
6	177 9	50X149 1.5S-F-F .1710 AC	2	33 UPLAND AVE.	R2 / 61	94,500 70,500 165,000		165,000			1	0.00 11,091.30 5,545.65
7	177 10.01	50X150 2SF1G 10.02 .1722 AC	2	37 UPLAND AVE.	R2 / 61	95,000 80,000 175,000		175,000			1	0.00 11,763.50 5,881.75
8	177 11.01	50X150 1.5S-F-F-1AG 11.02 .1722 AC	2	41 UPLAND AVE.	R2 / 61	95,000 75,000 170,000		170,000			1	0.00 11,427.40 5,713.70
9	177 12.01	9837 SQ.FT. 2S-F-CL 3523 .2258 AC	2	3 NEW YORK AVE.	R2 /	130,000 300,000 430,000		430,000			1	0.00 28,904.60 14,452.30
10	177 12.02	8823 SQ.FT. 2S-F-CL TBB .2025 AC	2	5 NEW YORK AVE.	R2 /	120,000 320,000 440,000		440,000			1	0.00 29,576.80 14,788.40
11	177 17.01	56X170 2S-F-L-2AG .2185 AC	2	26 GROVE AVE.	R2 / 61	95,000 165,000 260,000		260,000			1	0.00 17,477.20 8,738.60
12	177 17.02	65X159 2S-F-L-2AG .2373 AC	2	24 GROVE AVE.	R2 / 61	100,000 190,000 290,000		290,000			1	0.00 19,493.80 9,746.90
13	177 17.03	62X138 2S-F-L-2AG .1964 AC	2	22 GROVE AVE.	R2 / 61	95,000 190,000 285,000		285,000			1	0.00 19,157.70 9,578.85
14	177 17.04	68X115 2S-F-L-2AG .1795 AC	2	20 GROVE AVE.	R2 / 61	98,200 158,500 256,700		256,700			1	0.00 17,255.37 8,627.69
Page Totals						1,401,200 1,940,900	0	3,342,100				Block: 177 Lot: 17.04

1	2	3	4	5	6	7	8	9	10	11		
Line	Block No Lot No. Qualification Account #	Land Dimensions Building Description Additional Lots Acreage	Prop Class	Owner's Name Address City State Property Location	Billing Code Zip Code Zoning/Tax Map Pg	Value	Exemptions Code Amount	Net Taxable Value	Deductions Code No Owners	Special Tax Codes	Num Units	Deduction Amt 2023 Tax 2024 1st
						Land Improvemnt Total						
1	178 3	50X150 1.5S-F-F-1AG .1722 AC	2	113 SPEAR ST.	R2 / 60	99,500 67,900 167,400		167,400			1	0.00 11,252.63 5,626.32
2	178 4	78X150 1.5S-F-F-1AG .2686 AC	2	117 SPEAR ST.	R2 / 60	113,400 80,800 194,200		194,200			1	0.00 13,054.12 6,527.06
3	178 8	50X100 1.5SF1G .1148 AC	2	50 DELAWARE AVE.	R2 / 60	85,000 83,000 168,000		168,000			1	0.00 11,292.96 5,646.48
4	178 9	50X100 1.5SF1G .1148 AC	2	109 SPEAR ST.	R2 / 60	85,000 115,000 200,000		200,000			1	0.00 13,444.00 6,722.00
5	178 10	58X151 1.5SF 1768 SF .2011 AC	2	48 DELAWARE AVE.	R2 / 60	90,000 62,000 152,000		152,000			1	0.00 10,217.44 5,108.72
6	178 11	50X129 1.5S-F-F-1AG .1481 AC	2	44 DELAWARE AVE.	R2 / 61	95,200 82,200 177,400		177,400			1	0.00 11,924.83 5,962.42
7	178 12	92X76 1.5S-F-F-1AG .1605 AC	2	36 DELAWARE AVE.	R2 / 61	90,000 90,000 180,000		180,000			1	0.00 12,099.60 6,049.80
8	179 31	50X100 1.5S-F-F-1AG .1148 AC	2	50 UPLAND AVE.	R2 / 61	85,000 70,000 155,000		155,000			1	0.00 10,419.10 5,209.55
9	179 32	50X100 2SF1G .1148 AC	2	40 NEW YORK AVE.	R2 / 61	85,000 131,000 216,000		216,000			1	0.00 14,519.52 7,259.76
10	179 33	50X100 1.5S-F-F-1AG .1148 AC	2	44 NEW YORK AVE.	R2 / 62	85,000 75,500 160,500		160,500			1	0.00 10,788.81 5,394.41
11	179 34	50X100 1.5SF1G .1148 AC	2	48 NEW YORK AVE.	R2 /	85,000 66,200 151,200		151,200			1	0.00 10,163.66 5,081.83
12	179 35	50X100 1.5S-F-F-1AG .1148 AC	2	52 NEW YORK AVE.	R2 / 61	85,000 85,000 170,000		170,000			1	0.00 11,427.40 5,713.70
13	179 36	50X100 1.5S-F-F-1AG .1148 AC	2	56 NEW YORK AVE.	R2 / 61	85,000 62,000 147,000		147,000			1	0.00 9,881.34 4,940.67
14	179 37	55X150 1.5SF1G .1894 AC	2	61 SPEAR ST.	/	100,000 180,000 280,000		280,000			1	0.00 18,821.60 9,410.80
Page Totals						1,268,100 1,250,600	0	2,518,700				Block: 179 Lot: 37

1	2	3	4	5	6	7	8	9	10	11		
Line	Block No Lot No. Qualification Account #	Land Dimensions Building Description Additional Lots Acreage	Prop Class	Owner's Name Address City State Property Location	Billing Code Zip Code Zoning/Tax Map Pg	Value	Exemptions Code Amount	Net Taxable Value	Deductions Code No Owners	Special Tax Codes	Num Units	Deduction Amt 2023 Tax 2024 1st
						Land Improvemnt Total						
1	179 38	55X150 1.5SF1G .1894 AC	2	65 SPEAR ST.	R2 /	92,000 68,000 160,000		160,000			1	0.00 10,755.20 5,377.60
2	179 39	55X150 1.5S-F-F-1AG .1894 AC	2	69 SPEAR ST.	R2 / 61	101,900 73,000 174,900		174,900			1	0.00 11,756.78 5,878.39
3	179 40	55X150 1.5SF1G .1894 AC	2	73 SPEAR ST.	R2 /	102,000 148,000 250,000		250,000			1	0.00 16,805.00 8,402.50
4	179 41	55X150 1.5SF1G 1690 SF .1894 AC	2	77 SPEAR ST.	R2 /	102,000 86,000 188,000		188,000			1	0.00 12,637.36 6,318.68
5	179 42	55X150 1.5S-F-F-1AG .1894 AC	2	81 SPEAR ST.	R2 / 61	101,900 74,300 176,200		176,200	V1		1	250.00 11,844.16 5,922.08
6	179 43	55X150 1.5S-F-F-1AG .1894 AC	2	85 SPEAR ST.	R2 / 61	102,000 69,000 171,000		171,000			1	0.00 11,494.62 5,747.31
7	179 44	55X150 1.5S-F-F-1AG .1894 AC	2	89 SPEAR ST.	R2 / 61	105,000 105,000 210,000		210,000			1	0.00 14,116.20 7,058.10
8	179 45	55X100 1.5SF1G .1263 AC	2	93 SPEAR ST.	R2 / 61	90,000 100,000 190,000		190,000			1	0.00 12,771.80 6,385.90
9	179 46	55X100 1.5SF1G .1263 AC 1428SQFT	2	97 SPEAR ST.	R2 / 61	90,000 92,000 182,000		182,000			1	0.00 12,234.04 6,117.02
10	179 47	58X110 1.5S-F-F1AG .1465 AC	2	47 DELAWARE AVE.	R2 / 61	91,900 143,800 235,700		235,700			1	0.00 15,843.75 7,921.88
11	179 48	50X130 1.5SF1G .1492 AC	2	43 DELAWARE AVE.	R2 / 61	96,000 112,100 208,100		208,100			1	0.00 13,988.48 6,994.24
12	179 49	70X92 1.5SF1G .1478 AC	2	35 DELAWARE AVE.	R2 / 61	90,000 76,000 166,000		166,000			1	0.00 10,908.52 5,454.26
13	179 50	60X92 1.5SF1G .1267 AC	2	88 UPLAND AVE.	R2 / 61	87,000 65,000 152,000		152,000			1	0.00 10,217.44 5,108.72
14	179 51	60X150 1.5SF1G .2066 AC	2	84 UPLAND AVE.	R2 / 61	100,000 240,000 340,000		340,000			1	0.00 22,854.80 11,427.40
Page Totals				V1 250		1,351,700 1,452,200	0	2,803,900				Block: 179 Lot: 51

1	2	3		4		5	6	7	8	9	10	11
Line	Block No Lot No. Qualification Account #	Land Dimensions Building Description Additional Lots Acreage	Prop Class	Owner's Name Address City State Property Location	Billing Code Zip Code Zoning/Tax Map Pg	Value	Exemptions Code Amount	Net Taxable Value	Deductions Code No Owners	Special Tax Codes	Num Units	Deduction Amt 2023 Tax 2024 1st
						Land Improvemnt Total						
1	179 52	60X150 1.5SF1G .2066 AC	2	80 UPLAND AVE.	R2 / 61	95,000 135,900 230,900		230,900			1	0.00 15,521.10 7,760.55
2	179 53	60X150 1.5S-F-F-1AG .2066 AC	2	76 UPLAND AVE.	R2 / 61	94,000 76,000 170,000		170,000			1	0.00 11,427.40 5,713.70
3	179 54	60X150 2SF1G 2741SF .2066 AC	2	72 UPLAND AVE.	R2 / 61	135,000 165,000 300,000		300,000			1	0.00 20,166.00 10,083.00
4	179 55	60X150 1.5S-F-F1AG .2066 AC	2	68 UPLAND AVE.	R2 / 61	94,000 95,200 189,200		189,200			1	0.00 12,718.02 6,359.01
5	179 56	60X150 1.5SF1G .2066 AC	2	64 UPLAND AVE.	R2 / 61	94,000 69,500 163,500		163,500			1	0.00 10,990.47 5,495.24
6	179 57	60X150 2S-F-CL 3422 SF .2066 AC	2	58 UPLAND AVE.	R2 / 61	100,000 210,000 310,000		310,000			1	0.00 20,838.20 10,419.10
7	180 1	77X190 AVG 1.5SF1G .3359 AC	2	90 WOODBRIDGE AVE.	R2 / 61	115,300 86,000 201,300		201,300			1	0.00 13,531.39 6,765.70
8	180 2.01	75X201 2S-B-L-1AG 3 .3461 AC	2	82 WOODBRIDGE AVE.	R2 / 61	116,000 106,000 222,000		222,000			1	0.00 14,922.84 7,461.42
9	180 4.04	75X146 1SB2G .2514 AC	2	70 WOODBRIDGE AVE.	R2 / 61	106,300 112,500 218,800		218,800			1	0.00 14,707.74 7,353.87
10	180 4.05	75X160 2.5S-F-L-1UG .2755 AC	2	60 WOODBRIDGE AVE.	R2 / 61	108,100 109,200 217,300		217,300			1	0.00 14,606.91 7,303.46
11	180 6	60X150 1SB1G .2066 AC	2	15 SPEAR ST.	R2 / 61	105,000 101,000 206,000		206,000			1	0.00 13,847.32 6,923.66
12	180 8	50X150 2SF1G .1722 AC	2	25 SPEAR ST.	R2 /	99,500 61,700 161,200		161,200			1	0.00 10,835.86 5,417.93
13	180 9	50X150 2SF2G .1722 AC	2	27 SPEAR ST.	R2 /	100,000 104,000 204,000		204,000	V1 2		1	250.00 13,462.88 6,731.44
14	180 10	50X150 1.5SF1G .1722 AC	2	29 SPEAR ST.	R2 /	99,500 110,500 210,000		210,000			1	0.00 14,116.20 7,058.10
Page Totals				V1 250		1,461,700 1,542,500	0	3,004,200				Block: 180 Lot: 10

1	2	3		4		5	6	7	8	9	10	11
Line	Block No Lot No. Qualification Account #	Land Dimensions Building Description Additional Lots Acreage	Prop Class	Owner's Name Address City State Property Location	Billing Code Zip Code Zoning/Tax Map Pg	<u>Value</u>	Exemptions Code Amount	Net Taxable Value	Deductions Code No Owners	Special Tax Codes	Num Units	Deduction Amt 2023 Tax 2024 1st
						Land Improvemnt Total						
1	180 11	50X150 1.5S-F-F-1AG .1722 AC	2	33 SPEAR ST.	R2 / 61	100,000 95,000 195,000		195,000			1	0.00 13,107.90 6,553.95
2	180 12	50X150 1.5S-F-F-1AG .1722 AC	2	37 SPEAR ST.	R2 / 61	100,000 75,000 175,000		175,000			1	0.00 11,763.50 5,881.75
3	180 17	50X150 1.5SF1G .1722 AC	2	32 UPLAND AVE.	R2 / 61	100,000 85,000 185,000		185,000			1	0.00 12,435.70 6,217.85
4	180 18	50X150 1.5S-CB-F-1AG .1722 AC	2	28 UPLAND AVE.	R2 / 61	100,000 70,000 170,000		170,000			1	0.00 11,427.40 5,713.70
5	180 19	50X150 1.5S-CB-F .1722 AC	2	24 UPLAND AVE.	R2 / 61	99,500 130,500 230,000		230,000			1	0.00 15,460.60 7,730.30
6	180 20	50X150 2SF1G .1722 AC	2	22 UPLAND AVE.	R2 / 61	100,000 116,000 216,000		216,000			1	0.00 14,519.52 7,259.76
7	180 21	50X150 1SF .1722 AC	2	18 UPLAND AVE.	R2 / 61	99,500 73,900 173,400		173,400			1	0.00 11,655.95 5,827.98
8	180 22	50X100 1.5S-1AG 1424SF .1148 AC	2	43 SPEAR ST.	R2 / 61	85,000 135,000 220,000		220,000	V1 1		1	250.00 14,538.40 7,269.20
9	180 23	50X100 1.5S-F-F-1AG .1148 AC	2	51 NEW YORK AVE.	R2 / 61	85,000 70,000 155,000		155,000			1	0.00 10,419.10 5,209.55
10	180 24	50X100 1.5SF1G .1148 AC	2	47 NEW YORK AVE.	R2 / 61	90,000 100,000 190,000		190,000			1	0.00 12,771.80 6,385.90
11	180 25	50X100 1.5SF1G .1148 AC	2	43 NEW YORK AVE.	R2 / 61	85,000 75,700 160,700		160,700			1	0.00 10,802.25 5,401.13
12	180 26	50X100 1.5SF1G .1148 AC	2	39 NEW YORK AVE.	R2 / 61	85,000 89,000 174,000		174,000			1	0.00 11,696.28 5,848.14
13	180 27	50X100 1.5SF1G .1148 AC	2	40 UPLAND AVE.	R2 / 61	85,000 92,000 177,000		177,000			1	0.00 11,897.94 5,948.97
14	181 1.03	76X106 1S-F-R-2AG .1849 AC	2	10 SPEAR ST.	R2 / 63	98,000 95,000 193,000		193,000			1	0.00 12,973.46 6,486.73
Page Totals				V1 250		1,312,000 1,302,100	0	2,614,100				Block: 181 Lot: 1.03

1	2	3	4	5	6	7	8	9	10	11		
Line	Block No Lot No. Qualification Account #	Land Dimensions Building Description Additional Lots Acreage	Prop Class	Owner's Name Address City State Property Location	Billing Code Zip Code Zoning/Tax Map Pg	Value	Exemptions Code Amount	Net Taxable Value	Deductions Code No Owners	Special Tax Codes	Num Units	Deduction Amt 2023 Tax 2024 1st
						Land Improvemnt Total						
1	181 1.04	77X105 1SB1G .1856 AC	2	18 SPEAR ST.	R2 / 63	100,000 104,000 204,000		204,000			1	0.00 13,712.88 6,856.44
2	181 1.05	66X105 2S-F-S-1UG .1591 AC	2	22 SPEAR ST.	R2 / 63	95,000 120,000 215,000		215,000			1	0.00 14,452.30 7,226.15
3	181 1.07	66X105 2S-F-S-1AG 1944SQFT .1591 AC	2	26 SPEAR ST.	R2 / 63	93,600 104,900 198,500		198,500			1	0.00 13,343.17 6,671.59
4	181 1.08	66X105 2S-F-S-1AG .1591 AC	2	30 SPEAR ST.	R2 / 63	93,600 115,900 209,500		209,500			1	0.00 14,082.59 7,041.30
5	181 3	62X88 2.5S-F-O-1AG 4 .1253 AC	2	35 HAZELWOOD AVE.	R2 / 63	85,600 131,200 216,800		216,800			1	0.00 14,573.30 7,286.65
6	181 8	67X99 1.5S-F-F-1AG 9,10.01 .1523 AC	2	16 WOODBRIDGE AVE.	R2 / 63	87,600 79,200 166,800		166,800			1	0.00 11,212.30 5,606.15
7	181 10.02	71X101 1.5S-F-F-1AG 11,12 .1646 AC	15F	10 WOODBRIDGE AVE.	R2 / 63	90,000 86,000 176,000		*Exempt*			1	0.00 0.00 0.00
8	181 37	63X100 2S-F-S-1AG 38 .1446 AC	2	36 HAZELWOOD AVE.	R2 / M63	91,000 82,000 173,000		173,000	V1	1	1	250.00 11,379.06 5,689.53
9	181 39	88X100 1SF .2020 AC	2	99 NEW YORK AVE.	R2 / 63	102,000 60,000 162,000		162,000	V1	2	1	250.00 10,639.64 5,319.82
10	181 40	85X100 1S-F-R-2UG .1951 AC	2	107 NEW YORK AVE.	R2 / 63	99,900 96,400 196,300		196,300			1	0.00 13,195.29 6,597.65
11	181 41	56X100 1S-F-R .1286 AC	2	115 NEW YORK AVE.	R2 / 63	88,000 92,000 180,000		180,000			1	0.00 12,099.60 6,049.80
12	181 42	59X100 2S-F-S-1AG .1354 AC	2	117 NEW YORK AVE.	R2 / 63	90,000 75,000 165,000		165,000			1	0.00 11,091.30 5,545.65
13	181 43	50X112 1.5S-F-F-1UG .1286 AC	2	34 SPEAR ST.	R2 / 63	90,000 90,000 180,000		180,000			1	0.00 12,099.60 6,049.80
14	181 44	50X112 1.5S-F-F .1286 AC	2	38 SPEAR ST.	R2 / 63	85,000 87,900 172,900		172,900			1	0.00 11,091.30 5,545.65
Page Totals				V2 500		1,201,300 1,238,500	0	2,439,800				Block: 181 Lot: 44

1	2	3	4	5	6	7	8	9	10	11		
Line	Block No Lot No. Qualification Account #	Land Dimensions Building Description Additional Lots Acreage	Prop Class	Owner's Name Address City State Property Location	Billing Code Zip Code Zoning/Tax Map Pg	Value	Exemptions Code Amount	Net Taxable Value	Deductions Code No Owners	Special Tax Codes	Num Units	Deduction Amt 2023 Tax 2024 1st
						Land Improvemnt Total						
1	181 45 1580SQFT	62X100 1.5S-F-F-1AG .1423 AC	2			91,000 82,000 173,000		173,000			1	0.00 11,629.06 5,814.53
2	181 46	50X100 1.5S-F-F-1AG .1148 AC	2			85,000 158,100 243,100		243,100			1	0.00 16,341.18 8,170.59
3	181 47	50X200 1.5S-F-F-3UG 47.01 .2296 AC	2			91,800 114,100 205,900		205,900			1	0.00 13,840.60 6,920.30
4	181 48	50X200 1.5S-F-F-1AG 48.01 .2296 AC	2			92,000 90,000 182,000		182,000	V1	2	1	250.00 11,984.04 5,992.02
5	181 49	50X200 1.5S-F-F-1AG 49.01 .2296 AC	2			91,800 87,600 179,400		179,400			1	0.00 12,059.27 6,029.64
6	181 50	50X200 1.5S-F-F-1UG 50.01 .2296 AC	2			92,000 109,000 201,000		201,000			1	0.00 13,511.22 6,755.61
7	181 51	50X200 1.5S-F-F 51.01 .2296 AC	2			91,800 93,200 185,000		185,000			1	0.00 12,435.70 6,217.85
8	181 52	63X88 2S-F-S .1273 AC	2			87,000 75,000 162,000		162,000			1	0.00 10,889.64 5,444.82
9	181 53	63X88 2S-F-S-1AG .1273 AC	2			86,000 98,000 184,000		184,000			1	0.00 12,099.60 6,049.80
10	181 54	62X100 2S-F-S-1AG .1423 AC	2			90,100 82,600 172,700		172,700			1	0.00 11,608.89 5,804.45
11	181 55	63X100 2S-F-S-1AG .1446 AC	2			91,000 99,000 190,000		190,000			1	0.00 12,771.80 6,385.90
12	181 56	50X100 2S-F-S-1AG .1148 AC	2			85,000 75,000 160,000		160,000			1	0.00 10,755.20 5,377.60
13	181 57	50X100 2S-F-S-1AG .1148 AC	2			85,000 76,000 161,000		161,000			1	0.00 10,822.42 5,411.21
14	181 58	50X100 2S-F-S-1AG .1148 AC	2			85,000 81,000 166,000		166,000			1	0.00 11,158.52 5,579.26
Page Totals				V1 250		1,244,500 1,320,600	0	2,565,100				Block: 181 Lot: 58

1	2	3		4		5	6	7	8	9	10	11
Line	Block No Lot No. Qualification Account #	Land Dimensions Building Description Additional Lots Acreage	Prop Class	Owner's Name Address City State Property Location	Billing Code Zip Code Zoning/Tax Map Pg	<u>Value</u>	Exemptions Code Amount	Net Taxable Value	Deductions Code No Owners	Special Tax Codes	Num Units	Deduction Amt 2023 Tax 2024 1st
						Land Improvemnt Total						
1	181 59	50X112 AVG 2S-F-S .1286 AC	2	25 BEECHWOOD AVE.	R2 / 63	89,300 165,700 255,000		255,000			1	0.00 17,141.10 8,570.55
2	181 60	50X138 2S-F-S-1AG .1584 AC	2	21 BEECHWOOD AVE.	R2 / 63	100,000 200,000 300,000		300,000			1	0.00 20,166.00 10,083.00
3	181 61	50X138 2S-F-S-1AG .1584 AC	2	17 BEECHWOOD AVE.	R2 / 63	97,000 93,000 190,000		190,000			1	0.00 12,771.80 6,385.90
4	181 62	50X138 15F1G .1584 AC	2	11 BEECHWOOD AVE.	R2 / 63	96,900 72,600 169,500		169,500			1	0.00 11,393.79 5,696.90
5	181 63	50X138 2S-F-S-2UG .1584 AC	2	9 BEECHWOOD AVE.	R2 / 63	96,900 84,600 181,500		181,500			1	0.00 12,200.43 6,100.22
6	181 66	74X104 1S-F-R .1767 AC	2	2 STONEGATE DR.	R2 / 63	98,000 77,000 175,000		175,000			1	0.00 11,763.50 5,881.75
7	181 67	72X104 2S-F-L-2AG 2208SQFT .1719 AC	2	4 STONEGATE DR.	R2 / 63	96,200 145,800 242,000		242,000			1	0.00 16,267.24 8,133.62
8	181 68	72 X 104 2S-F-L-2AG .1719 AC	2	6 STONEGATE DR.	R2 / 63	97,000 157,000 254,000		254,000			1	0.00 17,073.88 8,536.94
9	181 69	89 X 103 2S-F-L-2AG .2104 AC	2	8 STONEGATE DR.	R2 / 63	107,000 225,000 332,000		332,000			1	0.00 22,317.04 11,158.52
10	181 70	90X104 2S-F-L-2AG .2149 AC	2	10 STONEGATE DR.	R2 / 63	105,000 145,000 250,000		250,000			1	0.00 16,805.00 8,402.50
11	181 71	98 X 123 2S-F-L-2AG .2767 AC	2	7 STONEGATE DR.	R2 / 63	115,000 165,000 280,000		280,000			1	0.00 18,821.60 9,410.80
12	181 72	96 X 93 2S-F-L-2AG .2050 AC	2	5 STONEGATE DR.	R2 / 63	102,000 183,000 285,000		285,000			1	0.00 19,157.70 9,578.85
13	181 73	73 X 103 2S-F-L-2AG .1726 AC	2	3 STONEGATE DR.	R2 / 63	95,700 144,800 240,500		240,500			1	0.00 16,166.41 8,083.21
14	181 74	67 X 118 2S-F-L-2AG .1815 AC	2	1 STONEGATE DR.	R2 / 63	100,000 146,000 246,000		246,000			1	0.00 16,536.12 8,268.06
Page Totals						1,396,000 2,004,500	0	3,400,500				Block: 181 Lot: 74

1	2	3		4		5	6	7	8	9	10	11
Line	Block No Lot No. Qualification Account #	Land Dimensions Building Description Additional Lots Acreage	Prop Class	Owner's Name Address City State Property Location	Billing Code Zip Code Zoning/Tax Map Pg	Value	Exemptions Code Amount	Net Taxable Value	Deductions Code No Owners	Special Tax Codes	Num Units	Deduction Amt 2023 Tax 2024 1st
						Land Improvemnt Total						
1	181 75	65 X 119 1S-F-R-1AG .1776 AC	2	56 WOODBRIDGE AVE.	R2 / 63	95,000 150,000 245,000		245,000			1	0.00 16,468.90 8,234.45
2	181 76	100X209 2S-S-L .4798 AC	2	40 WOODBRIDGE AVE.	R2 / 63	129,200 180,800 310,000		310,000			1	0.00 20,838.20 10,419.10
3	181 77	100X210 2S-F-L-2AG .4821 AC	2	36 WOODBRIDGE AVE.	R2 / 63	129,200 173,500 302,700		302,700			1	0.00 20,347.49 10,173.75
4	181 78.01	113X100 2S-F-L-2AG .2594 AC	2	25 HAZELWOOD AVE.	R2 / 63	111,800 162,800 274,600		274,600			1	0.00 18,458.61 9,229.31
5	181 78.02	87X100 2SF2G .1997 AC	2	26 HAZELWOOD AVE.	R2 / 63	95,700 140,400 236,100		236,100			1	0.00 15,870.64 7,935.32
6	182 1	100X163 2.5S-S-A .3742 AC	4A	344 MAIN ST.	B3 / 64	227,000 391,000 618,000		618,000		S01	1	0.00 43,037.52 21,518.76
7	182 7	50X162 2S-F-L-2UG .1860 AC	2	19 CLINTON PL.	R2 / 64	102,000 93,000 195,000		195,000			1	0.00 13,107.90 6,553.95
8	182 9	50X162 2SM2G .1860 AC	2	21 CLINTON PL.	R2 / 64	101,200 73,900 175,100		175,100			1	0.00 11,770.22 5,885.11
9	182 11	50X163 1.5S-S-F-2UG .1871 AC	2	25 CLINTON PL.	R2 / 0064	102,000 110,000 212,000		212,000			1	0.00 14,250.64 7,125.32
10	182 15	102X163 2SST&2F1G .3817 AC	15D	10 CARLTON RD.	R2 / 64	200,000 425,000 625,000		*Exempt*			1	0.00 0.00 0.00
11	182 23	50X107 2S-F-L .1228 AC	2	311 WOODBRIDGE AVE.	R2 / 0064	87,600 112,400 200,000		200,000			1	0.00 13,444.00 6,722.00
12	182 24	60X109 2S-S-L-1UG .1501 AC	2	8 CARLTON RD.	R2 / 64	92,800 87,200 180,000		180,000			1	0.00 12,099.60 6,049.80
13	182 25	52X107 2S-F-L .1277 AC	2	315 WOODBRIDGE AVE.	R2 / 64	88,400 90,700 179,100		179,100			2	0.00 12,039.10 6,019.55
14	182 27	COMMON AREA .0000 AC	15F	331 WOODBRIDGE AVE	/ 64	0 0 0		*Exempt*				0.00 0.00 0.00
Page Totals						1,361,900 1,765,700	0	3,127,600				Block: 182 Lot: 27

1	2	3		4		5	6	7	8	9	10	11
Line	Block No Lot No. Qualification Account #	Land Dimensions Building Description Additional Lots Acreage	Prop Class	Owner's Name Address City State Property Location	Billing Code Zip Code Zoning/Tax Map Pg	<u>Value</u>	Exemptions Code Amount	Net Taxable Value	Deductions Code No Owners	Special Tax Codes	Num Units	Deduction Amt 2023 Tax 2024 1st
						Land Improvemnt Total						
1	182 27 C0101	850 SQ.FT. 2.5S-F 2100 SF .0195 AC	2	331-1A WOODBRIDGE AVE.	R2 / 64	85,000 135,000 220,000		220,000			1	0.00 14,788.40 7,394.20
2	182 27 C0102	850 SQ.FT. 2.5S-F 2100 SF .0195 AC	2	331-2A WOODBRIDGE AVE.	R2 / 64	85,000 135,000 220,000		220,000			1	0.00 14,788.40 7,394.20
3	182 27 C0103	850 SQ.FT. 2.5S-F 2100 SF .0195 AC	2	331-3A WOODBRIDGE AVE.	R2 / 64	85,000 135,000 220,000		220,000			1	0.00 14,788.40 7,394.20
4	182 27 C0201	850 SQ.FT. 2.5S-F 2100 SF .0195 AC	2	331-1B WOODBRIDGE AVE.	R2 / 64	85,000 135,000 220,000		220,000			1	0.00 14,788.40 7,394.20
5	182 27 C0202	850 SQ.FT. 2.5S-F 2100 SF .0195 AC	2	331-2B WOODBRIDGE AVE.	R2 / 64	85,000 135,000 220,000		220,000			1	0.00 14,788.40 7,394.20
6	182 27 C0203	850 SQ.FT. 2.5S-F 2100 SF .0195 AC	2	331-3B WOODBRIDGE AVE.	R2 / 64	85,000 135,000 220,000		220,000			1	0.00 14,788.40 7,394.20
7	182 33	173X178 POST OFFICE 33.02 .7069 AC	15C	360 MAIN ST.	/	250,000 200,000 450,000		*Exempt*			1	0.00 0.00 0.00
8	183 1	48X144 2SF 8.02 .1587 AC	4A	220 AMBOY AVE.	R2 / 0064	96,000 146,300 242,300		242,300			1	0.00 16,287.42 8,143.71
9	183 5	70X135 2SST2G .2169 AC	4A	216 AMBOY AVE.	R2 / 64	130,000 170,000 300,000		300,000			1	0.00 20,166.00 10,083.00
10	183 8.01	25X94 2SF .0539 AC	2	15 HOME ST.	R2 / 64	63,000 57,000 120,000		120,000			1	0.00 8,066.40 4,033.20
11	183 10	50X118 2SF1G .1354 AC	2	19 HOME ST.	R2 / 64	91,000 88,000 179,000		179,000			1	0.00 12,032.38 6,016.19
12	183 12	50X119 2SF1G .1366 AC	2	25 HOME ST.	R2 / 64	92,000 88,000 180,000		180,000			1	0.00 12,099.60 6,049.80
13	183 14	50X120 2S-F-L 2210 SF .1377 AC	2	27 HOME ST.	R2 / 64	91,800 112,700 204,500		204,500			1	0.00 13,746.49 6,873.25
14	183 16	50X119 2S-F-L-1UG .1366 AC	2	31 HOME ST.	R2 / 64	92,000 83,000 175,000		175,000			1	0.00 11,763.50 5,881.75
Page Totals						1,165,800 1,555,000	0	2,720,800				Block: 183 Lot: 16

1	2	3		4		5	6	7	8	9	10	11
Line	Block No Lot No. Qualification Account #	Land Dimensions Building Description Additional Lots Acreage	Prop Class	Owner's Name Address City State Property Location	Billing Code Zip Code Zoning/Tax Map Pg	Value	Exemptions Code Amount	Net Taxable Value	Deductions Code No Owners	Special Tax Codes	Num Units	Deduction Amt 2023 Tax 2024 1st
						Land Improvemnt Total						
1	183 18 1864SQFT	70X120 2SF2G .1928 AC	2			102,000 80,000 182,000		182,000			1	0.00 12,234.04 6,117.02
2	183 20	38X120 2SF1G .1047 AC	2			81,000 64,000 145,000		145,000			1	0.00 9,746.90 4,873.45
3	183 22	42X121 2S-F-L-1UG .1167 AC	2			84,500 80,100 164,600		164,600			1	0.00 11,064.41 5,532.21
4	183 24	50X121 2SF1G .1389 AC	2			92,000 75,000 167,000		167,000	V1	1	1	250.00 10,975.74 5,487.87
5	183 26	66X122 2SF2G .1848 AC	2			100,000 195,000 295,000		295,000			1	0.00 19,829.90 9,914.95
6	183 28	50X122 2S-F-L .1400 AC	2			93,000 89,000 182,000		182,000			1	0.00 12,234.04 6,117.02
7	183 29	62.5X122 2SF1G .1750 AC	2			100,000 135,000 235,000		235,000			1	0.00 15,796.70 7,898.35
8	183 30	62.5X122 2SM1G .1750 AC	2			100,000 120,000 220,000		220,000			1	0.00 14,788.40 7,394.20
9	183 31 2378SQFT	72X105 2S-F-L-2AG .1736 AC	2			97,000 133,000 230,000		230,000			1	0.00 15,460.60 7,730.30
10	183 32	52X113 AVG 2S-S-L .1349 AC	2			85,600 115,100 200,700		200,700			1	0.00 13,491.05 6,745.53
11	183 42	75X118 2S-F-2G 2376 SF .2032 AC	2			104,000 121,000 225,000		225,000			1	0.00 15,124.50 7,562.25
12	183 44	62X132 2SF2G .1879 AC	2			97,000 138,000 235,000		235,000			1	0.00 15,796.70 7,898.35
13	183 46	62X137 2S-F-L-2UG .1950 AC	2			102,000 138,000 240,000		240,000			1	0.00 16,132.80 8,066.40
14	183 50	62X136 2SF2G .1936 AC	2			103,000 162,000 265,000		265,000			1	0.00 17,813.30 8,906.65
Page Totals				V1 250		1,341,100 1,645,200	0	2,986,300				Block: 183 Lot: 50

1	2	3	4	5	6	7	8	9	10	11		
Line	Block No Lot No. Qualification Account #	Land Dimensions Building Description Additional Lots Acreage	Prop Class	Owner's Name Address City State Property Location	Billing Code Zip Code Zoning/Tax Map Pg	Value	Exemptions Code Amount	Net Taxable Value	Deductions Code No Owners	Special Tax Codes	Num Units	Deduction Amt 2023 Tax 2024 1st
						Land Improvemnt Total						
1	183 52	62X136 2SF2G .1936 AC	2	21 CARLTON RD.	R2 / 64	102,000 143,000 245,000		245,000			1	0.00 16,468.90 8,234.45
2	183 55	75X135 2S-F-2UG 57 .2324 AC	2	31 CARLTON RD.	R2 / 64	110,000 90,000 200,000		200,000			1	0.00 13,444.00 6,722.00
3	183 59	75X135 2SF1G&1SF .2324 AC	2	39 CARLTON RD.	R2 / 64	109,000 93,000 202,000		202,000			1	0.00 13,578.44 6,789.22
4	183 61	51X135 2S-F-O-1UG .1581 AC	2	41 CARLTON RD.	R2 / 64	97,000 130,000 227,000		227,000			1	0.00 15,258.94 7,629.47
5	183 62.01	51X134 2SF1G 62.02 .1569 AC	2	45 CARLTON RD.	R2 / 64	97,000 81,000 178,000		178,000			1	0.00 11,965.16 5,982.58
6	183 63	45X134 2SF1G 64 .1384 AC	2	47 CARLTON RD.	R2 / 64	92,000 58,000 150,000		150,000			1	0.00 10,083.00 5,041.50
7	183 65	50X133 2SF1G 66 .1527 AC	2	49 CARLTON RD.	R2 / 64	97,000 105,000 202,000		202,000			1	0.00 13,578.44 6,789.22
8	183 67	50X133 2SF1G 68 .1527 AC	2	51 CARLTON RD.	R2 / 64	97,000 98,000 195,000		195,000			1	0.00 13,107.90 6,553.95
9	183 69	50X132 1.5S-F-F-1UG 70 .1515 AC	2	53 CARLTON RD.	R2 / 64	97,000 99,000 196,000		196,000			1	0.00 13,175.12 6,587.56
10	183 74	45X121 1RR 2S-B-L-2UG 75 .1250 AC	2	222 AMBOY AVE.	R2 / 64	78,500 76,300 154,800		154,800			1	0.00 10,405.66 5,202.83
11	183 76	25X100 2S-B-W .0574 AC	2	55 CARLTON RD.	R2 / 64	65,000 42,000 107,000		107,000			1	0.00 7,192.54 3,596.27
12	183 77	16X96 2S-B-W .0353 AC	2	57 CARLTON RD.	R2 / 64	55,000 42,000 97,000		97,000			1	0.00 6,520.34 3,260.17
13	183 78	16X93 2S-B-W .0342 AC	2	57-A CARLTON RD.	R2 / 64	55,000 55,000 110,000		110,000			1	0.00 7,394.20 3,697.10
14	183 79	16X90 2SCB .0331 AC	2	59 CARLTON RD.	R2 / 64	55,000 46,200 101,200		101,200			1	0.00 6,802.66 3,401.33
Page Totals						1,206,500 1,158,500	0	2,365,000				Block: 183 Lot: 79

1	2	3		4		5	6	7	8	9	10	11
Line	Block No Lot No. Qualification Account #	Land Dimensions Building Description Additional Lots Acreage	Prop Class	Owner's Name Address City State Property Location	Billing Code Zip Code Zoning/Tax Map Pg	Value	Exemptions Code Amount	Net Taxable Value	Deductions Code No Owners	Special Tax Codes	Num Units	Deduction Amt 2023 Tax 2024 1st
						Land Improvemnt Total						
1	183 80	35X85 2S-B-W .0683 AC	2	61 CARLTON RD.	R2 / 64	58,000 55,000 113,000		113,000			1	0.00 7,595.86 3,797.93
2	183.01 1	88X134 1SCB 6373SF 2,3,4,5 .2707 AC	4A	326 MAIN ST.	B3 / 64	117,000 298,500 415,500		415,500		S01	1	0.00 28,935.42 14,467.71
3	183.01 6	70X90 2S-F-L-1UG 8 .1446 AC	2	17 BISSETT PL.	R2 / 64	95,000 70,000 165,000		165,000			1	0.00 11,091.30 5,545.65
4	183.01 9	45X92 2SF1G .0950 AC	2	21 BISSETT PL.	R2 / 64	79,100 61,600 140,700		140,700			1	0.00 9,457.85 4,728.93
5	183.01 11	45X93 2SF1G .0961 AC	2	25 BISSETT PL.	R2 / 64	78,300 82,100 160,400		160,400			1	0.00 10,782.09 5,391.05
6	183.01 13	45X94 2S-F-L-1UG .0971 AC	2	29 BISSETT PL.	R2 / 64	79,100 115,900 195,000		195,000			1	0.00 13,107.90 6,553.95
7	183.01 15	45X95 2SF1G .0981 AC	2	33 BISSETT PL.	R2 / 64	79,100 166,600 245,700		245,700			1	0.00 16,515.95 8,257.98
8	183.01 16	40X97 2SF1G 1744 SF .0891 AC	2	37 BISSETT PL.	R2 / 64	75,700 126,000 201,700		201,700			1	0.00 13,558.27 6,779.14
9	183.01 63	70X156 2SF2G .2507 AC	2	30 CLINTON PL.	R2 / 64	110,000 100,900 210,900		210,900			1	0.00 14,176.70 7,088.35
10	183.01 66	62X153 2S-ST-CL .2178 AC	2	28 CLINTON PL.	R2 / 64	106,300 208,700 315,000		315,000			1	0.00 21,174.30 10,587.15
11	183.01 68	40X152 1.5S-F-F .1396 AC	2	24 CLINTON PL.	R2 / 64	89,500 67,100 156,600		156,600			1	0.00 10,526.65 5,263.33
12	183.01 72	86X64 2SF1G .1264 AC	2	20 CLINTON PL.	R2 / 64	72,000 118,000 190,000		190,000			1	0.00 12,771.80 6,385.90
13	183.01 76	82X52 2SM1G .0979 AC	2	12 CLINTON PL.	R2 / 64	71,000 63,000 134,000		134,000			1	0.00 9,007.48 4,503.74
14	183.01 80	50X77 2.5SF .0884 AC	2	8 CLINTON PL.	B3 / 64	104,000 92,000 196,000		196,000			1	0.00 13,175.12 6,587.56
Page Totals						1,214,100 1,625,400	0	2,839,500				Block: 183.01 Lot: 80

1	2	3		4		5	6	7	8	9	10	11
Line	Block No Lot No. Qualification Account #	Land Dimensions Building Description Additional Lots Acreage	Prop Class	Owner's Name Address City State Property Location	Billing Code Zip Code Zoning/Tax Map Pg	<u>Value</u>	Exemptions Code Amount	Net Taxable Value	Deductions Code No Owners	Special Tax Codes	Num Units	Deduction Amt 2023 Tax 2024 1st
						Land Improvemnt Total						
1	183.01 83	95X243 15-CB-2S-F .5300 AC	4A	334-336 MAIN ST.	B3 / 64	240,000 280,000 520,000		520,000		S01	1	0.00 36,212.80 18,106.40
2	183.02 1	95X154 2SB 2,3,4,31,32 .3359 AC	15C	312-316 MAIN ST.	B3 / 64	300,000 400,000 700,000		*Exempt*			1	0.00 0.00 0.00
3	183.02 5.01	230X95,22X90 1SCB 8635 SF 8.01,9,10,11,12,13 .5016 AC	4A	260-264 AMBOY AVE.	B3 / 64	401,000 739,000 1,140,000		1,140,000		S01	1	0.00 79,389.60 39,694.80
4	183.02 5.02	73X82 15CB 608 SF 6,7,8 .1374 AC	4A	304 MAIN ST.	B3 / 64	126,000 50,000 176,000		176,000		S01	1	0.00 12,256.64 6,128.32
5	183.02 17.02	35X95 2S-F-L-1UG 18.01 .0763 AC	2	242 AMBOY AVE.	R2 / 64	60,000 70,000 130,000		130,000			1	0.00 8,738.60 4,369.30
6	183.02 18.02	77X95 2SF1G 19,20 .1679 AC	4A	240 AMBOY AVE.	R2 / 64	139,300 103,900 243,200		243,200		S01	1	0.00 16,936.44 8,468.22
7	183.02 21	40X95 2SF1G .0872 AC	2	38 BISSETT PL.	R2 / 64	75,000 85,000 160,000		160,000			1	0.00 10,755.20 5,377.60
8	183.02 22	45X95 1.5SF1G .0981 AC	2	34 BISSETT PL.	R2 / 64	80,000 80,000 160,000		160,000			1	0.00 10,755.20 5,377.60
9	183.02 24	45X95 2SF1G 1866 SF .0981 AC	2	30 BISSETT PL.	R2 / 64	72,000 65,000 137,000		137,000			1	0.00 9,209.14 4,604.57
10	183.02 26	45X95 2S-F-R-1UG .0981 AC	2	26 BISSETT PL.	R2 / 64	80,000 200,000 280,000		280,000			1	0.00 18,821.60 9,410.80
11	183.02 28	45X95 2SF1G .0981 AC	2	22 BISSETT PL.	R2 / 64	79,100 65,900 145,000		145,000			1	0.00 9,746.90 4,873.45
12	183.02 30	45X95 2S-F-L-1UG .0981 AC	2	20 BISSETT PL.	R2 / 64	77,200 65,200 142,400		142,400			2	0.00 9,572.13 4,786.07
13	184 1	48X126 2SF1G .1388 AC	2	279 WOODBRIDGE AVE.	R2 / M64	87,000 113,000 200,000		200,000			1	0.00 13,444.00 6,722.00
14	184 3	95X117AVG 2SF&1SF 2280 SF 5 .0000 AC	2	267 WOODBRIDGE AVE.	R2 / 64	113,000 68,000 181,000		181,000			1	0.00 12,166.82 6,083.41
Page Totals						1,629,600 1,985,000	0	3,614,600				Block: 184 Lot: 3

1	2	3		4		5	6	7	8	9	10	11
Line	Block No Lot No. Qualification Account #	Land Dimensions Building Description Additional Lots Acreage	Prop Class	Owner's Name Address City State Property Location	Billing Code Zip Code Zoning/Tax Map Pg	Value	Exemptions Code Amount	Net Taxable Value	Deductions Code No Owners	Special Tax Codes	Num Units	Deduction Amt 2023 Tax 2024 1st
						Land Improvemnt Total						
1	184 7	96X104 AVG 2S-F-L-IUG .2292 AC	2	263 WOODBRIDGE AVE.	R2 / 64	102,000 84,000 186,000		186,000			1	0.00 12,502.92 6,251.46
2	184 11	100X120 2SFL2FG 13 .2755 AC	2	61 BOUNTY ST.	R2 / 64	114,800 156,200 271,000		271,000			1	0.00 18,216.62 9,108.31
3	184 15	50X120 2SF1G .1377 AC	2	57 BOUNTY ST.	R2 / 64	91,800 86,700 178,500		178,500			1	0.00 11,998.77 5,999.39
4	184 17	50X120 2SF2G .1377 AC	2	55 BOUNTY ST.	R2 / 64	92,000 103,000 195,000		195,000			1	0.00 13,107.90 6,553.95
5	184 19	50X120 2SF1G .1377 AC	2	51 BOUNTY ST.	R2 / 64	92,000 68,000 160,000		160,000			1	0.00 10,755.20 5,377.60
6	184 21	60X120 2S-L-2G 3282SF .1653 AC	2	29 BOUNTY ST.	R2 / 64	96,400 145,500 241,900		241,900			1	0.00 16,260.52 8,130.26
7	184 23	50X120 2S-F-F .1377 AC	2	27 BOUNTY ST.	R2 / 64	91,800 108,500 200,300		200,300			1	0.00 13,464.17 6,732.09
8	184 25	60X120 2SF2G 2354 SF .1653 AC	2	25 BOUNTY ST.	R2 / 64	100,000 140,000 240,000		240,000			1	0.00 16,132.80 8,066.40
9	184 27	60X120 2SFL1UG 1859SF .1653 AC	2	23 BOUNTY ST.	R2 / 64	96,400 117,000 213,400		213,400			1	0.00 14,344.75 7,172.38
10	184 31	60X120 2SF1G .1653 AC	15F	21 BOUNTY ST.	R2 / 64	100,000 101,000 201,000		*Exempt*			1	0.00 13,261.22 6,630.61
11	184 33	60X120 2SF2G .1653 AC	2	19 BOUNTY ST.	R2 / 64	97,000 93,000 190,000		190,000			1	0.00 12,771.80 6,385.90
12	184 35	60X120 2SF1G .1653 AC	2	17 BOUNTY ST.	R2 / 64	96,400 119,100 215,500		215,500			1	0.00 14,485.91 7,242.96
13	184 37	45X120 1S-F-R-2UG .1240 AC	2	15 BOUNTY ST.	R2 / 64	88,000 79,000 167,000		167,000			1	0.00 11,225.74 5,612.87
14	184 39.01	51 X 106 2S-F-CL .1241 AC	2	190 AMBOY AVE.	/	100,000 200,000 300,000		300,000			1	0.00 20,166.00 10,083.00
Page Totals						1,258,600 1,500,000	0	2,758,600				Block: 184 Lot: 39.01

1	2	3	4	5	6	7	8	9	10	11		
Line	Block No Lot No. Qualification Account #	Land Dimensions Building Description Additional Lots Acreage	Prop Class	Owner's Name Address City State Property Location	Billing Code Zip Code Zoning/Tax Map Pg	Value	Exemptions Code Amount	Net Taxable Value	Deductions Code No Owners	Special Tax Codes	Num Units	Deduction Amt 2023 Tax 2024 1st
						Land Improvemnt Total						
1	184 39.02	5327 SQ.FT 2S-F-CL 2460 SF .1223 AC	2	194 AMBOY AVE.	R-2 / 64	100,000 200,000 300,000		300,000			1	0.00 20,166.00 10,083.00
2	184 43	60X140 2SF2G .1928 AC	2	202 AMBOY AVE.	R2 / 64	92,400 117,100 209,500		209,500			2	0.00 14,082.59 7,041.30
3	184 51	60X128 2S-F-CL .1763 AC	2	206 AMBOY AVE.	R2 / 64	117,000 185,000 302,000		302,000			1	0.00 20,300.44 10,150.22
4	184 57 2283SQFT	60X120 2SF1G .1653 AC	2	14 HOME ST.	R2 / 64	98,000 114,800 212,800		212,800			1	0.00 14,304.42 7,152.21
5	184 59	60X120 2SF1G .1653 AC	2	22 HOME ST.	R2 / 64	100,000 110,000 210,000		210,000			1	0.00 14,116.20 7,058.10
6	184 61	60X120 2SF1G .1653 AC	2	26 HOME ST.	R2 / 64	97,000 104,000 201,000		201,000			1	0.00 13,511.22 6,755.61
7	184 63	60X120 2S-F-L-1UG .1653 AC	2	32 HOME ST.	R2 / 64	96,400 121,300 217,700		217,700			1	0.00 14,633.79 7,316.90
8	184 67	60X120 2SF1G 2724SF .1653 AC	2	36 HOME ST.	R2 / 64	97,000 153,000 250,000		250,000			1	0.00 16,805.00 8,402.50
9	184 69	60X120 2SST2G .1653 AC	2	40 HOME ST.	R2 / 64	97,000 100,000 197,000		197,000			1	0.00 13,242.34 6,621.17
10	184 71 2698 SF	50X120 3S-F-3G 3080 SF .1377 AC	2	44 HOME ST.	R2 / 64	95,000 130,000 225,000		225,000			3	0.00 15,124.50 7,562.25
11	184 73	50X120 2SF1G .1377 AC	2	48 HOME ST.	R2 / 64	92,000 133,000 225,000		225,000			1	0.00 15,124.50 7,562.25
12	184 75	50X120 2SF2G .1377 AC	2	52 HOME ST.	R2 / 64	92,000 145,000 237,000		237,000			1	0.00 20,166.00 10,083.00
13	184 77	50X120 2SF2G .1377 AC	2	56 HOME ST.	R2 / 64	92,000 142,000 234,000		234,000			1	0.00 15,729.48 7,864.74
14	184 79	100X120 2SF1G 81 .2755 AC	15F	64 HOME ST.	R2 / 64	115,000 105,000 220,000		*Exempt*			1	0.00 0.00 0.00
Page Totals						1,265,800 1,755,200	0	3,021,000				Block: 184 Lot: 79

1	2	3	4	5	6	7	8	9	10	11		
Line	Block No Lot No. Qualification Account #	Land Dimensions Building Description Additional Lots Acreage	Prop Class	Owner's Name Address City State Property Location	Billing Code Zip Code Zoning/Tax Map Pg	Value	Exemptions Code Amount	Net Taxable Value	Deductions Code No Owners	Special Tax Codes	Num Units	Deduction Amt 2023 Tax 2024 1st
						Land Improvemnt Total						
1	185 12	60X106 1.5S-F-F .1460 AC	2	61 VOORHEES PL.	R2 / 65	91,000 98,300 189,300		189,300			1	0.00 12,724.75 6,362.38
2	185 14	71X100 1.5S-F-F-2AG .1630 AC	2	67 VOORHEES PL.	R2 / 65	85,000 110,900 195,900		195,900			1	0.00 13,168.40 6,584.20
3	185 15	50X200 2S-S-L-4UG .2296 AC	2	207 WOODBRIDGE AVE.	R2 / 65	108,000 132,000 240,000		240,000			3	0.00 16,132.80 8,066.40
4	185 16	103X122 2SF .2885 AC	2	203 WOODBRIDGE AVE.	R2 / 65	112,000 125,000 237,000		237,000			3	0.00 15,931.14 7,965.57
5	185 17.02	59X201 AVG. 2SF2G 2798SF .2722 AC	2	219 WOODBRIDGE AVE.	R2 / 65	107,000 233,000 340,000		340,000			1	0.00 22,854.80 11,427.40
6	185 20.02	59X205 AVG. 2SF2G 3680 SF .2777 AC	2	215 WOODBRIDGE AVE.	R2 / 65	107,200 201,700 308,900		308,900			1	0.00 20,764.26 10,382.13
7	185 22.01	42X208 2S-F-L-1UG .2006 AC	2	223 WOODBRIDGE AVE.	R2 / 65	95,000 86,000 181,000		181,000			1	0.00 12,166.82 6,083.41
8	185 24.01	84X211 2S-S-L-2AG 26.01 .4069 AC	2	227 WOODBRIDGE AVE.	R2 / 65	120,900 83,900 204,800		204,800			1	0.00 13,766.66 6,883.33
9	185 28.01	50X214 2S-S-L .2456 AC	2	239 WOODBRIDGE AVE.	R2 / 65	110,000 105,000 215,000		215,000			1	0.00 14,452.30 7,226.15
10	185 30.01	53X165 2S-F-L-1UG .2008 AC	2	243 WOODBRIDGE AVE.	R2 / 65	98,400 79,300 177,700		177,700	V1 2		1	250.00 11,694.99 5,847.50
11	185 33	53X172 2S-F-L-1UG .2093 AC	2	251 WOODBRIDGE AVE.	R2 / 65	99,200 94,100 193,300		193,300			1	0.00 12,993.63 6,496.82
12	185 36	75X107 1.5S-F-F-1AG .1842 AC	2	55 VOORHEES PL.	R2 / 65	99,000 116,000 215,000		215,000			1	0.00 14,452.30 7,226.15
13	185 37	94X108 1.5S-B-F-1UG 38 .2331 AC	2	49 VOORHEES PL.	R2 / 65	110,000 90,000 200,000		200,000			1	0.00 13,444.00 6,722.00
14	185 39	113X104 2S-F-L-1AG 40,41,42,43.01 .2698 AC	2	45 VOORHEES PL.	R2 / 65	114,000 113,600 227,600		227,600			1	0.00 15,299.27 7,649.64
Page Totals				V1 250		1,456,700 1,668,800	0	3,125,500				Block: 185 Lot: 39

1	2	3	4	5	6	7	8	9	10	11		
Line	Block No Lot No. Qualification Account #	Land Dimensions Building Description Additional Lots Acreage	Prop Class	Owner's Name Address City State Property Location	Billing Code Zip Code Zoning/Tax Map Pg	Value	Exemptions Code Amount	Net Taxable Value	Deductions Code No Owners	Special Tax Codes	Num Units	Deduction Amt 2023 Tax 2024 1st
						Land Improvemnt Total						
1	185 43.02	113X97 2S-B-F-1AG 44,45,46,47 .2516 AC	2	15 VOORHEES PL.	R2 / 65	110,700 132,600 243,300		243,300			1	0.00 16,354.63 8,177.32
2	185 48	75X91 1.5S-F-F-1AG 49,50 .1567 AC	2	25 VOORHEES PL.	R2 / 65	91,800 98,100 189,900		189,900			1	0.00 12,765.08 6,382.54
3	185 51	50X87 1.5S-F-F-1UG 52 .0999 AC	2	21 VOORHEES PL.	R2 / 65	80,800 66,900 147,700		147,700			1	0.00 9,928.39 4,964.20
4	185 53	85X83 AVG 1.5S-F-F-1UG 54,55,56.01 .1620 AC	2	11 VOORHEES PL.	R2 / 65	93,000 100,000 193,000		193,000			1	0.00 12,973.46 6,486.73
5	185 56.02	76X104 1.5S-F-F-2AG 57,58,59 .1815 AC	2	150 AMBOY AVE.	R2 / 65	88,200 97,500 185,700		185,700			1	0.00 12,482.75 6,241.38
6	185 60	50X134 AVG 2S-B-L-1UG .1538 AC	2	158 AMBOY AVE.	R2 / 65	100,000 120,000 220,000		220,000			1	0.00 14,788.40 7,394.20
7	185 61.01	51X115 2S-F-CL .1346 AC	2	164 AMBOY AVE.	R2 / 65	100,000 239,700 339,700		339,700			1	0.00 22,834.63 11,417.32
8	185 61.02	69X107 AVG 2S-F-L-1UG 63 .1695 AC	2	10 SIMPSON PL.	R2 / 65	94,000 122,000 216,000		216,000			1	0.00 14,519.52 7,259.76
9	185 65	60X110 2S-F-L-1UG .1515 AC	2	12 SIMPSON PL.	R2 /	93,000 82,000 175,000		175,000			1	0.00 11,763.50 5,881.75
10	185 67	60X114 2S-F-L-1UG .1570 AC	2	14 SIMPSON PL.	R2 / 65	94,600 94,700 189,300		189,300			1	0.00 12,724.75 6,362.38
11	185 69	2.94AC SCHOOL 70 2.9400 AC	15A	16 SIMPSON PL.	R2 / 65	1,000,000 1,700,000 2,700,000		*Exempt*			1	0.00 0.00 0.00
12	185 85.01	60X110 2S-F-L-1AG 85.02 .1515 AC	2	36 BOUNTY ST.	R2 / 65	92,800 145,600 238,400		238,400			1	0.00 16,025.25 8,012.63
13	185 87	50X110 2S-F-L .1263 AC	2	38 BOUNTY ST.	R2 / 65	88,400 137,300 225,700		225,700			1	0.00 15,171.55 7,585.78
14	185 89	50X110 2S-F-L .1263 AC	2	40 BOUNTY ST.	R2 / 65	88,400 76,100 164,500		164,500	V1 1		1	250.00 10,807.69 5,403.85
Page Totals				V1 250		1,215,700 1,512,500	0	2,728,200				Block: 185 Lot: 89

1	2	3	4	5	6	7	8	9	10	11		
Line	Block No Lot No. Qualification Account #	Land Dimensions Building Description Additional Lots Acreage	Prop Class	Owner's Name Address City State Property Location	Billing Code Zip Code Zoning/Tax Map Pg	Value	Exemptions Code Amount	Net Taxable Value	Deductions Code No Owners	Special Tax Codes	Num Units	Deduction Amt 2023 Tax 2024 1st
						Land Improvemnt Total						
1	185 91	72X110 2S-F-F-1AG 91.01 .1818 AC	2	46 BOUNTY ST.	R2 / 65	81,000 102,000 183,000		183,000			1	0.00 12,301.26 6,150.63
2	185.01 1	56X117 2SB2G .1504 AC	2	178 AMBOY AVE.	R2 / 65	85,000 115,000 200,000		200,000			1	0.00 13,444.00 6,722.00
3	185.01 3	66X110 2SB2G 33.01 .1667 AC	2	180 AMBOY AVE.	R2 / 65	85,000 136,300 221,300		221,300			1	0.00 14,875.79 7,437.90
4	185.01 5	56X140 2SF1G .1800 AC	2	182 AMBOY AVE.	R2 / 65	90,000 80,000 170,000		170,000			1	0.00 11,427.40 5,713.70
5	185.01 7	56X129 2SF2G .1658 AC	2	186 AMBOY AVE.	R2 / 65	90,000 160,000 250,000		250,000			1	0.00 16,805.00 8,402.50
6	185.01 9	60X110 2SF1G .1515 AC	2	12 BOUNTY ST.	R2 / 65	90,000 80,000 170,000		170,000			1	0.00 11,427.40 5,713.70
7	185.01 11	60X110 2S-F-L-2UG .1515 AC	2	16 BOUNTY ST.	R2 / 65	93,000 141,000 234,000		234,000			1	0.00 15,729.48 7,864.74
8	185.01 13	60X110 2SF1G .1515 AC	2	20 BOUNTY ST.	R2 / 65	92,800 97,900 190,700		190,700			1	0.00 12,818.85 6,409.43
9	185.01 15	60X110 2SF1G .1515 AC	2	24 BOUNTY ST.	R2 / 65	92,800 92,600 185,400		185,400			1	0.00 12,462.59 6,231.30
10	185.01 17	60X110 2S-B-L-2UG .1515 AC	2	28 BOUNTY ST.	R2 / 65	93,000 99,000 192,000		192,000			1	0.00 12,906.24 6,453.12
11	185.01 19	60X110 1.5S-F-F-2UG .1515 AC	2	30 BOUNTY ST.	R2 / 65	93,000 79,000 172,000		172,000	V1 1		1	250.00 11,311.84 5,655.92
12	185.01 29	50X110 2SF2G .1263 AC	2	11 SIMPSON PL.	R2 / 65	89,000 101,000 190,000		190,000			1	0.00 12,771.80 6,385.90
13	185.01 31	55X110 2SF1G .1389 AC	2	9 SIMPSON PL.	R2 / 65	90,000 108,000 198,000		198,000			1	0.00 13,309.56 6,654.78
14	185.01 33	50X110 1.5SST1G .1263 AC	2	7 SIMPSON PL.	R2 / 65	88,400 98,100 186,500		186,500			1	0.00 12,536.53 6,268.27
Page Totals				V1 250		1,253,000 1,489,900	0	2,742,900				Block: 185.01 Lot: 33

1	2	3	4	5	6	7	8	9	10	11		
Line	Block No Lot No. Qualification Account #	Land Dimensions Building Description Additional Lots Acreage	Prop Class	Owner's Name Address City State Property Location	Billing Code Zip Code Zoning/Tax Map Pg	Value	Exemptions Code Amount	Net Taxable Value	Deductions Code No Owners	Special Tax Codes	Num Units	Deduction Amt 2023 Tax 2024 1st
						Land Improvemnt Total						
1	186 3	75X100 2S-F-T-2UG 1,2 .1722 AC	2	197 WOODBRIDGE AVE.	R2 / 65	89,700 49,300 139,000		139,000			2	0.00 9,343.58 4,671.79
2	186 4	25X99 2S-F-T-1UG .0568 AC	2	195 WOODBRIDGE AVE.	R2 / 65	60,600 46,400 107,000		107,000			1	0.00 7,192.54 3,596.27
3	186 5	25X99 2S-F-T .0568 AC	2	189 WOODBRIDGE AVE.	R2 / 65	60,600 38,700 99,300		99,300	V1 1		1	250.00 6,424.95 3,212.48
4	186 6	25X99 2S-F-T .0568 AC	2	187 WOODBRIDGE AVE.	R2 / 65	60,600 46,400 107,000		107,000			2	0.00 7,192.54 3,596.27
5	186 7.01	50X50 2S-F-T 8.01 .0574 AC	2	43 KEMPSON PL.	R2 / 65	60,000 43,000 103,000		103,000			2	0.00 6,923.66 3,461.83
6	186 7.02	50X50 2SST 8.02 .0574 AC	2	45 KEMPSON PL	R2 / 65	60,000 70,000 130,000		130,000			1	0.00 8,738.60 4,369.30
7	186 9	50X100 1S-F-R-2UG 10 .1148 AC	2	49 KEMPSON PL.	R2 / 65	86,000 66,000 152,000		152,000			1	0.00 10,217.44 5,108.72
8	186 11	50X100 1.5S-F-F-1UG 12 .1148 AC	2	51 KEMPSON PL.	R2 / 65	85,000 205,000 290,000		290,000			1	0.00 19,493.80 9,746.90
9	186 13	50X100 1.5SF1G 14 .1148 AC	2	53 KEMPSON PL.	R2 / 65	85,000 75,000 160,000		160,000			1	0.00 10,755.20 5,377.60
10	186 15	50X100 1.5SF1G 16 .1148 AC	2	55 KEMPSON PL.	R2 / 65	85,000 66,800 151,800		151,800			1	0.00 10,204.00 5,102.00
11	186 17	50X100 1.5S-F-F-1AG 18 .1148 AC	2	57 KEMPSON PL.	R2 / 65	85,000 62,000 147,000		147,000			1	0.00 9,881.34 4,940.67
12	186 19	100X100 2S 2AG 3476 SF 20,21,22 .2296 AC	2	59 KEMPSON PL.	R2 / 0065	105,000 260,000 365,000		365,000			1	0.00 24,535.30 12,267.65
13	186 23	50X100 1.5S-F-F-1UG 24 .1148 AC	2	63 KEMPSON PL.	R2 / 65	85,000 80,000 165,000		165,000			1	0.00 11,091.30 5,545.65
14	186 25	50X100 2S-F-CL 1848 SF 26 .1148 AC	2	65 KEMPSON PL.	R2 / 65	85,000 90,000 175,000		175,000			1	0.00 11,763.50 5,881.75
Page Totals				V1 250		1,092,500 1,198,600	0	2,291,100				Block: 186 Lot: 25

1	2	3	4	5	6	7	8	9	10	11		
Line	Block No Lot No. Qualification Account #	Land Dimensions Building Description Additional Lots Acreage	Prop Class	Owner's Name Address City State Property Location	Billing Code Zip Code Zoning/Tax Map Pg	Value	Exemptions Code Amount	Net Taxable Value	Deductions Code No Owners	Special Tax Codes	Num Units	Deduction Amt 2023 Tax 2024 1st
						Land Improvemnt Total						
1	186 27	50X100 2S-F-L-2UG 28 .1148 AC	2	67 KEMPSON PL.	R2 / 65	85,000 78,700 163,700		163,700			1	0.00 11,003.91 5,501.96
2	186 29	50X100 2S-CL-2G 2387SF 30 .1148 AC	2	69 KEMPSON PL.	R2 / 65	90,000 160,000 250,000		250,000			1	0.00 16,805.00 8,402.50
3	186 31	63X100 2SFIG 32,33.01 .1446 AC	2	71 KEMPSON PL.	/	90,500 74,600 165,100		165,100			1	0.00 11,098.02 5,549.01
4	186 33.02 1340SQFT	63X100 2S-F-L-1UG 34,35 .1446 AC	2	73 KEMPSON PL.	R2 / 65	90,500 65,100 155,600		155,600			1	0.00 10,459.43 5,229.72
5	186 36	50X100 2S-F-L-1AG 37 .1148 AC	2	75 KEMPSON PL.	R2 / 65	85,000 84,200 169,200		169,200			1	0.00 11,373.62 5,686.81
6	186 38	50X100 1.5S-F-F-1AG 39 .1148 AC	2	77 KEMPSON PL.	R2 / 65	85,000 95,000 180,000		180,000			1	0.00 12,099.60 6,049.80
7	186 40	100X111 1S-F-R-1AG 41,42,43 .2548 AC	2	134 AMBOY AVE.	R2 / 65	100,000 90,000 190,000		190,000			1	0.00 12,771.80 6,385.90
8	186 44	100X103 1.5SF1G 45,46,47 .2365 AC	2	142 AMBOY AVE.	R2 / 65	97,000 103,000 200,000		200,000			1	0.00 13,444.00 6,722.00
9	186 48	48X100 2SB1G .1102 AC	2	2 VOORHEES PL.	R2 / 65	83,300 86,700 170,000		170,000			1	0.00 11,427.40 5,713.70
10	186 50	48X100 2SB1G .1102 AC	2	4 VOORHEES PL.	R2 / 65	83,100 96,200 179,300		179,300			1	0.00 12,052.55 6,026.28
11	186 52	48X100 2SB1G .1102 AC	2	6 VOORHEES PL.	R2 / 65	83,300 92,500 175,800		175,800			1	0.00 11,817.28 5,908.64
12	186 54	71X100 1.5S-F-F-1UG 55.02,56.01 .1630 AC	2	8 VOORHEES PL.	R2 / 65	94,000 70,000 164,000		164,000			1	0.00 11,024.08 5,512.04
13	186 56.02	86X100 L.57.1,57.2, 1.5S-F-F-1UG 58,59.01,59.02 .1974 AC	2	12 VOORHEES PL.	R2 / 65	100,000 127,000 227,000		227,000			1	0.00 15,258.94 7,629.47
14	186 60	75X100 2S-F-L-1AG 61.01,61.02,62 .1722 AC	2	36 VOORHEES PL.	R2 / 65	96,000 88,000 184,000		184,000			1	0.00 12,368.48 6,184.24
Page Totals						1,262,700 1,311,000	0	2,573,700				Block: 186 Lot: 60

1	2	3		4		5	6	7	8	9	10	11
Line	Block No Lot No. Qualification Account #	Land Dimensions Building Description Additional Lots Acreage	Prop Class	Owner's Name Address City State Property Location	Billing Code Zip Code Zoning/Tax Map Pg	<u>Value</u>	Exemptions Code Amount	Net Taxable Value	Deductions Code No Owners	Special Tax Codes	Num Units	Deduction Amt 2023 Tax 2024 1st
						Land Improvemnt Total						
1	186 63	75X100 2S-F-CL 2928 SF 64,65 .1722 AC	2	42 VOORHEES PL.	R2 / 65	125,000 250,000 375,000		375,000			1	0.00 25,207.50 12,603.75
2	186 66	75X100 2S-F-CL 2515 SF 67,68 .1722 AC	2	48 VOORHEES PL.	R2 / 65	130,000 166,000 296,000		296,000			1	0.00 19,897.12 9,948.56
3	186 69	50X100 2S-F-CL 70 .1148 AC	2	52 VOORHEES PL	R2 / 65	100,000 225,000 325,000		325,000			1	0.00 21,846.50 10,923.25
4	186 71	50X100 1.5SF1G 72 .1148 AC	2	56 VOORHEES PL.	R2 / 65	85,000 100,400 185,400		185,400			1	0.00 12,462.59 6,231.30
5	186 73	50X100 1SF1G 74 .1148 AC	2	62 VOORHEES PL.	R2 / 65	85,000 126,700 211,700		211,700			1	0.00 14,230.47 7,115.24
6	186 75	50X100 1.5S-F-F 76 .1148 AC	2	64 VOORHEES PL.	R2 / 65	85,000 94,400 179,400		179,400			1	0.00 12,059.27 6,029.64
7	186 77	50X100 2S-F-O 78 .1148 AC	2	70 VOORHEES PL.	R2 / 65	85,000 107,500 192,500		192,500			1	0.00 12,939.85 6,469.93
8	187 5	9100 SQ.FT. 2S-F-CL 1500 SF 6,7 .2089 AC	2	143 WOODBRIDGE AVE.	R2 / 65	101,000 71,000 172,000		172,000			1	0.00 11,561.84 5,780.92
9	187 8	75X110 2S-F-CL 9,10 .1894 AC	2	133 WOODBRIDGE AVE.	R2 / 65	125,000 235,000 360,000		360,000			1	0.00 24,199.20 12,099.60
10	187 11	75X100 2S-F-L-2AG 12,13 .1722 AC	2	63 PELTIER AVE.	R2 / 65	96,000 174,000 270,000		270,000			1	0.00 18,149.40 9,074.70
11	187 14	50X100 2SF1G 2226SF 15 .1148 AC	2	61 PELTIER AVE.	R2 / 65	85,000 147,200 232,200		232,200			1	0.00 15,608.48 7,804.24
12	187 16	85X100 2S-F-L-1AG 17,18,19.01 .1951 AC	2	59 PELTIER AVE.	R2 / 65	100,000 180,000 280,000		280,000			1	0.00 18,821.60 9,410.80
13	187 19.02	65X100 2SF2G 2182 SF 20,21 .1492 AC	2	55 PELTIER AVE.	R2 / 65	100,000 195,000 295,000		295,000			1	0.00 19,829.90 9,914.95
14	187 22	75X100 1.5S-F-F 23,24 .1722 AC	2	51 PELTIER AVE.	R2 / 65	96,000 72,000 168,000		168,000			1	0.00 11,292.96 5,646.48
Page Totals						1,398,000 2,144,200	0	3,542,200				Block: 187 Lot: 22

1	2	3	4	5	6	7	8	9	10	11		
Line	Block No Lot No. Qualification Account #	Land Dimensions Building Description Additional Lots Acreage	Prop Class	Owner's Name Address City State Property Location	Billing Code Zip Code Zoning/Tax Map Pg	Value	Exemptions Code Amount	Net Taxable Value	Deductions Code No Owners	Special Tax Codes	Num Units	Deduction Amt 2023 Tax 2024 1st
						Land Improvemnt Total						
1	187 26	50X138 2S-B-L 27 .1584 AC	2	58 KEMPSON PL.	R2 / 65	96,900 97,200 194,100		194,100			1	0.00 13,047.40 6,523.70
2	187 28	50X142 1.5S-F-F 29 .1630 AC	2	56 KEMPSON PL.	R2 / 65	97,800 87,000 184,800		184,800			1	0.00 12,422.25 6,211.13
3	187 30	50X145 1.5S-F-F-2UG 31 .1664 AC	2	54 KEMPSON PL.	R2 / 65	93,700 71,900 165,600		165,600			1	0.00 11,131.63 5,565.82
4	187 32	75 X 150 2S-F-CL 3241 SF 33,34 .2583 AC	2	52 KEMPSON PL.	R2 / 65	140,000 275,000 415,000		415,000			1	0.00 27,896.30 13,948.15
5	187 35	50X154 1.5S-F-F-1UG 36 .1768 AC	2	50 KEMPSON PL.	R2 / 65	95,300 61,700 157,000		157,000			1	0.00 10,553.54 5,276.77
6	187 37	50X158 2SM1G 2548 SF 38 .1814 AC	2	48 KEMPSON PL.	R2 / 65	96,100 145,500 241,600		241,600			1	0.00 16,240.35 8,120.18
7	187 39	54X120 2S-1AG 1833 SF .1488 AC	2	46 KEMPSON PL.	R2 / 65	89,000 141,000 230,000		230,000			1	0.00 15,460.60 7,730.30
8	187 40	61X125 AVG 1.5S-F-F-2UG .1750 AC	2	147 WOODBRIDGE AVE.	R2 / 65	93,700 78,600 172,300		172,300			1	0.00 11,582.01 5,791.01
9	188 1	75X100 1.5S-F-F-1AG 2,3 .1722 AC	2	45 PELTIER AVE.	R2 / 65	100,000 165,000 265,000		265,000			1	0.00 17,813.30 8,906.65
10	188 4 1214SQFT	40X100 2S-F-L .0918 AC	2	37 PELTIER AVE.	R2 / 65	76,500 69,500 146,000		146,000			1	0.00 9,814.12 4,907.06
11	188 5	39X100 2S-F-L-1UG .0895 AC	2	35 PELTIER AVE.	R2 / 65	70,000 65,000 135,000		135,000			1	0.00 9,074.70 4,537.35
12	188 6	39X100 2S-F-L-2UG .0895 AC	2	33 PELTIER AVE.	R2 / 65	76,000 85,400 161,400		161,400			1	0.00 10,849.32 5,424.66
13	188 7	39X100 2S-F-L-1UG .0895 AC	2	31 PELTIER AVE.	R2 / 65	76,000 104,000 180,000		180,000			1	0.00 12,099.60 6,049.80
14	188 8	39X100 2S-F-L-2UG .0895 AC	2	29 PELTIER AVE.	R2 / 65	76,000 117,000 193,000		193,000			1	0.00 12,723.46 6,361.73
Page Totals						1,277,000 1,563,800	0	2,840,800				Block: 188 Lot: 8

1	2	3		4		5	6	7	8	9	10	11
Line	Block No Lot No. Qualification Account #	Land Dimensions Building Description Additional Lots Acreage	Prop Class	Owner's Name Address City State Property Location	Billing Code Zip Code Zoning/Tax Map Pg	Value	Exemptions Code Amount	Net Taxable Value	Deductions Code No Owners	Special Tax Codes	Num Units	Deduction Amt 2023 Tax 2024 1st
						Land Improvemnt Total						
1	188 9	35X100 2S-F-L-1UG .0803 AC	2	27 PELTIER AVE.	R2 / 65	75,000 105,000 180,000		180,000			1	0.00 12,099.60 6,049.80
2	188 10	40X100 2S-F-L .0918 AC	2	25 PELTIER AVE.	R2 / 65	76,500 50,400 126,900		126,900			1	0.00 8,530.22 4,265.11
3	188 11	50X100 1.5S-F-F 12 .1148 AC	2	23 PELTIER AVE.	R2 / M65	85,000 74,700 159,700		159,700			1	0.00 10,735.03 5,367.52
4	188 17	50X100 1.5S-F-F 18 .1148 AC	2	114 AMBOY AVE.	R2 / 65	76,500 97,700 174,200		174,200			1	0.00 11,709.72 5,854.86
5	188 19	50X100 1.5S-F-F 20 .1148 AC	2	118 AMBOY AVE.	R2 / 65	90,000 80,000 170,000		170,000			1	0.00 11,427.40 5,713.70
6	188 21	50X100 1.5S-F-F 22 .1148 AC	2	122 AMBOY AVE.	R2 / 65	77,000 108,000 185,000		185,000			1	0.00 12,435.70 6,217.85
7	188 23	49X100 1.5S-F-F-2UG .1125 AC	2	126 AMBOY AVE.	R2 / 65	76,000 149,000 225,000		225,000			1	0.00 15,124.50 7,562.25
8	188 25	100X107 1.5S-B-F-2AG 26,27,28 .2456 AC	2	82 KEMPSON PL.	R2 / 65	110,000 165,000 275,000		275,000			1	0.00 18,485.50 9,242.75
9	188 29	50X113 1.5S-F-F-2UG 30 .1297 AC	2	78 KEMPSON PL.	R2 / 65	89,300 103,900 193,200		193,200			1	0.00 12,986.90 6,493.45
10	188 31	50X117 1.5S-S-F-1UG 32 .1343 AC	2	72 KEMPSON PL.	R2 / 65	91,800 81,200 173,000		173,000			1	0.00 11,629.06 5,814.53
11	188 33	50X119 2SF 34 .1366 AC	2	70 KEMPSON PL.	R2 / 65	91,800 158,200 250,000		250,000			1	0.00 16,805.00 8,402.50
12	188 35	75X125 2S-F-L-1UG 36,37 .2152 AC	2	66 KEMPSON PL.	R2 / 65	106,000 70,000 176,000		176,000			1	0.00 11,830.72 5,915.36
13	188 38	75X130 1S-B-R 39,40 .2238 AC	2	62 KEMPSON PL.	R2 / 65	108,000 76,000 184,000		184,000			1	0.00 12,368.48 6,184.24
14	189 1	50X102 2S-F-S-1AG 37 .1171 AC	2	77 CARSON AVE.	R2 / 65	85,900 104,000 189,900		189,900			1	0.00 12,765.08 6,382.54
Page Totals						1,238,800 1,423,100	0	2,661,900				Block: 189 Lot: 1

1	2	3	4	5	6	7	8	9	10	11		
Line	Block No Lot No. Qualification Account #	Land Dimensions Building Description Additional Lots Acreage	Prop Class	Owner's Name Address City State Property Location	Billing Code Zip Code Zoning/Tax Map Pg	Value	Exemptions Code Amount	Net Taxable Value	Deductions Code No Owners	Special Tax Codes	Num Units	Deduction Amt 2023 Tax 2024 1st
						Land Improvemnt Total						
1	189 2	50X100 2SF2G 3 .1148 AC	2	75 CARSON AVE.	R2 / 65	85,000 83,500 168,500		168,500			1	0.00 11,326.57 5,663.29
2	189 4	50X100 2S-F-L-2VG 5 .1148 AC	2	71 CARSON AVE.	R2 / 0065	85,000 125,000 210,000		210,000			1	0.00 14,116.20 7,058.10
3	189 6	50X100 2S-F-L 7 .1148 AC	2	67 CARSON AVE.	R2 / 65	85,000 85,000 170,000		170,000			1	0.00 11,427.40 5,713.70
4	189 8	50X100 2S-F-L2VG 9 .1148 AC	2	63 CARSON AVE.	R2 / 65	85,000 115,000 200,000		200,000			1	0.00 13,444.00 6,722.00
5	189 10	50X100 2S-F-L-1UG 11 .1148 AC	2	59 CARSON AVE.	R2 / 65	86,000 94,000 180,000		180,000			1	0.00 12,099.60 6,049.80
6	189 12	75X100 2S-F-L-2UG 13,14 .1722 AC	2	57 CARSON AVE.	R2 / 65	95,600 144,400 240,000		240,000			1	0.00 16,132.80 8,066.40
7	189 15	50X100 2S-F-L 16 .1148 AC	2	51 CARSON AVE.	R2 / 65	85,000 107,000 192,000		192,000			1	0.00 12,906.24 6,453.12
8	189 17	50X100 2SFR1UG 2136 SF 18 .1148 AC	2	50 PELTIER AVE.	R2 / 65	85,000 126,700 211,700		211,700			1	0.00 14,230.47 7,115.24
9	189 19	125X100 1.5S-F-F 20,21,22,23 .2870 AC	2	54 PELTIER AVE.	R2 / 65	116,900 60,100 177,000		177,000			1	0.00 11,897.94 5,948.97
10	189 24	50X100 1S-F-R-1AG 25 .1148 AC	2	60 PELTIER AVE.	R2 / 65	85,000 91,300 176,300		176,300			1	0.00 11,850.89 5,925.45
11	189 26	63X100 1.5S-F-F-1UG 27,28.01 .1446 AC	2	62 PELTIER AVE.	R2 / 66	90,500 175,900 266,400		266,400			1	0.00 17,907.42 8,953.71
12	189 28.02	63X100 1.5S-F-F-1AG 29,30 .1446 AC	2	66 PELTIER AVE.	R2 / 65	90,500 76,900 167,400		167,400			1	0.00 11,252.63 5,626.32
13	189 31	50X117 1.5SF2G 32 .1343 AC	2	131 WOODBRIDGE AVE.	R2 / 65	91,000 90,000 181,000		181,000			1	0.00 12,166.82 6,083.41
14	189 33	50X121 1.5S-F-F-1UG 34 .1389 AC	2	127 WOODBRIDGE AVE.	R2 / 65	90,100 71,000 161,100		161,100			1	0.00 10,829.14 5,414.57
Page Totals						1,255,600 1,445,800	0	2,701,400				Block: 189 Lot: 33

1	2	3	4	5	6	7	8	9	10	11		
Line	Block No Lot No. Qualification Account #	Land Dimensions Building Description Additional Lots Acreage	Prop Class	Owner's Name Address City State Property Location	Billing Code Zip Code Zoning/Tax Map Pg	Value	Exemptions Code Amount	Net Taxable Value	Deductions Code No Owners	Special Tax Codes	Num Units	Deduction Amt 2023 Tax 2024 1st
						Land Improvemnt Total						
1	189 35	50X99 2SF 36 .1136 AC	2	125 WOODBRIDGE AVE.	R2 / 65	85,000 74,800 159,800		159,800	W1 2		1	250.00 10,491.76 5,245.88
2	190 1	50X100 2S-F-L-1UG 2 .1148 AC	2	43 CARSON AVE.	R2 / 65	85,000 140,000 225,000		225,000			1	0.00 15,124.50 7,562.25
3	190 3	50X100 2SB1G 4 .1148 AC	2	37 CARSON AVE.	R2 / 65	85,000 85,000 170,000		170,000			1	0.00 11,427.40 5,713.70
4	190 5	50X100 2SF1G 6 .1148 AC	2	33 CARSON AVE.	R2 / 65	85,000 95,000 180,000		180,000			1	0.00 11,849.60 5,924.80
5	190 7	63X100 2.0SF1G 8,9.01 .1446 AC	2	29 CARSON AVE.	R2 / 65	90,500 89,400 179,900		179,900			1	0.00 12,092.88 6,046.44
6	190 9.02	63X100 2S-F-L-1UG 10,11 .1446 AC	2	25 CARSON AVE.	R2 / 65	90,500 100,200 190,700		190,700			1	0.00 12,818.85 6,409.43
7	190 12	L13 50X100 2SF1G .1148 AC	2	17 CARSON AVE.	R2 / 65	85,000 90,200 175,200		175,200			1	0.00 11,776.94 5,888.47
8	190 14	50X100 1S-F-R-1UG 15 .1148 AC	2	11 CARSON AVE.	R2 / 65	85,000 66,100 151,100		151,100			1	0.00 10,156.94 5,078.47
9	190 16	100 X 105 1SB2G 1833 SF 17,18,19,20,41.01 .2410 AC	2	92 AMBOY AVE.	R2 / 65	107,000 131,400 238,400		238,400			1	0.00 15,258.94 7,629.47
10	190 26	50X100 2SF2G 27 .1148 AC	2	16 PELTIER AVE.	R2 / 65	90,000 120,000 210,000		210,000			1	0.00 14,116.20 7,058.10
11	190 28	50X100 2S-F-CL 29 .1148 AC	2	18 PELTIER AVE.	R2 / 65	115,000 220,000 335,000		335,000			1	0.00 22,518.70 11,259.35
12	190 30	50X100 2SF2G 31 .1148 AC	2	30 PELTIER AVE.	R2 / 65	85,000 83,000 168,000		168,000			1	0.00 11,292.96 5,646.48
13	190 32	50X100 1.5SF1G 33 .1148 AC	2	32 PELTIER AVE.	R2 / 65	85,000 64,000 149,000		149,000			1	0.00 10,015.78 5,007.89
14	190 34	5000 SQ.FT. 2SS1G 35 .1148 AC	2	34 PELTIER AVE.	R2 / 65	85,000 72,000 157,000		157,000			1	0.00 10,553.54 5,276.77
Page Totals				W1 250		1,258,000 1,431,100	0	2,689,100				Block: 190 Lot: 34

1	2	3	4	5	6	7	8	9	10	11		
Line	Block No Lot No. Qualification Account #	Land Dimensions Building Description Additional Lots Acreage	Prop Class	Owner's Name Address City State Property Location	Billing Code Zip Code Zoning/Tax Map Pg	Value	Exemptions Code Amount	Net Taxable Value	Deductions Code No Owners	Special Tax Codes	Num Units	Deduction Amt 2023 Tax 2024 1st
						Land Improvemnt Total						
1	190 36	50X100 2S-F-L-1UG 37 .1148 AC	2	36 PELTIER AVE.	R2 / 65	85,000 81,300 166,300		166,300			1	0.00 11,178.69 5,589.35
2	190 38	75X100 2S-L-2G 2187 SF 39,40 .1722 AC	2	40 PELTIER AVE.	R2 / 65	100,000 112,000 212,000		212,000			1	0.00 14,250.64 7,125.32
3	190 41	95X60 1S-B-R-1AG .1309 AC	2	94 AMBOY AVE.	R2 / 65	75,000 100,000 175,000		175,000			1	0.00 11,763.50 5,881.75
4	190 42	65X100 1.5S-F-F-2UG .1492 AC	2	6 PELTIER AVE.	R2 / 65	92,000 93,000 185,000		185,000			1	0.00 12,435.70 6,217.85
5	191 1	59X100 AVG 2S-F-L-1AG .1354 AC	2	73 EGGERT AVE.	R2 / 66	90,000 90,000 180,000		180,000			1	0.00 12,099.60 6,049.80
6	191 2	72X100 2S-F-L 2264 SF 3.01 .1653 AC	2	71 EGGERT AVE.	R2 / 66	95,000 107,000 202,000		202,000			1	0.00 13,578.44 6,789.22
7	191 3.02	50X100 2S-F-2-1AG 4,5.01 .1148 AC	2	67 EGGERT AVE.	R2 / 66	85,000 115,000 200,000		200,000			1	0.00 13,444.00 6,722.00
8	191 5.02	63X100 2S-F-L-1UG 6,7 .1446 AC	2	63 EGGERT AVE.	R2 / 66	90,500 80,800 171,300		171,300			1	0.00 11,514.79 5,757.40
9	191 8	75X100 1.5SF2G 9,10 .1722 AC	2	59 EGGERT AVE.	R2 / 66	95,600 104,500 200,100		200,100			1	0.00 13,450.72 6,725.36
10	191 11	88X100 1.5S-F-F-2UG 12,13,14.01 .2020 AC	2	55 EGGERT AVE.	R2 / 60	102,000 148,000 250,000		250,000			1	0.00 16,805.00 8,402.50
11	191 14.02	88X100 2S-S-L-2UG 15,16,17 .2020 AC	2	47 EGGERT AVE.	R2 / 66	100,000 190,000 290,000		290,000			1	0.00 19,493.80 9,746.90
12	191 18	5000 SQ.FT. 2SF2G 19 .1148 AC	2	50 CARSON AVE.	R2 / 66	85,000 100,000 185,000		185,000			1	0.00 12,435.70 6,217.85
13	191 20	75X100 1.5SF1G 21,22 .1722 AC	2	54 CARSON AVE.	R2 / 66	95,600 124,400 220,000		220,000			1	0.00 14,788.40 7,394.20
14	191 23	63X100 1.5SB1G 24,25.01 .1446 AC	2	60 CARSON AVE.	R2 / 66	91,000 110,000 201,000		201,000			1	0.00 13,511.22 6,755.61
Page Totals						1,281,700 1,556,000	0	2,837,700				Block: 191 Lot: 23

1	2	3	4	5	6	7	8	9	10	11		
Line	Block No Lot No. Qualification Account #	Land Dimensions Building Description Additional Lots Acreage	Prop Class	Owner's Name Address City State Property Location	Billing Code Zip Code Zoning/Tax Map Pg	Value	Exemptions Code Amount	Net Taxable Value	Deductions Code No Owners	Special Tax Codes	Num Units	Deduction Amt 2023 Tax 2024 1st
						Land Improvemnt Total						
1	191 25.02	63X100 1.5S-F-F 26,27 .1446 AC	2	64 CARSON AVE.	R2 / 66	95,000 105,000 200,000		200,000			1	0.00 13,444.00 6,722.00
2	191 28	50X100 1S-AL-R 29 .1148 AC	2	68 CARSON AVE.	R2 / 66	85,000 107,600 192,600		192,600			1	0.00 12,946.58 6,473.29
3	191 30	75X100 1SF 1784 SF 31,32 .1722 AC	2	74 CARSON AVE.	R2 / 66	100,000 125,100 225,100		225,100			1	0.00 18,485.50 9,242.75
4	191 33	50X109 1.5SF2G 34 .1251 AC	2	115 WOODBRIDGE AVE.	R2 / 66	84,000 76,000 160,000		160,000			1	0.00 10,755.20 5,377.60
5	191 35	50X112 2S-F-CL 36 .1286 AC	2	111 WOODBRIDGE AVE.	R2 / 66	120,000 230,000 350,000		350,000			1	0.00 23,527.00 11,763.50
6	192 1	50X100 2SF2G 2 .1148 AC	2	45 EGGERT AVE.	R2 / 66	85,000 74,300 159,300		159,300			1	0.00 10,708.15 5,354.08
7	192 3	50X100 2S-F-L-1AG 4 .1148 AC	2	33 EGGERT AVE.	R2 / 66	85,000 81,200 166,200		166,200			1	0.00 11,171.96 5,585.98
8	192 5	50X100 1SF1G 6 .1148 AC	2	29 EGGERT AVE.	R2 / 66	85,000 140,000 225,000		225,000			1	0.00 15,124.50 7,562.25
9	192 7	75X100 2S-F-L 8,9 .1722 AC	2	25 EGGERT AVE.	R2 / 66	96,000 90,000 186,000		186,000			1	0.00 12,502.92 6,251.46
10	192 10	75X100 1.5SB1G 11,12 .1722 AC	2	19 EGGERT AVE.	R2 / 66	97,000 90,000 187,000		187,000			1	0.00 12,570.14 6,285.07
11	192 13	50X100 2S-F-L-1UG 14 .1148 AC	2	15 EGGERT AVE.	R2 / 66	85,000 95,000 180,000		180,000			1	0.00 12,099.60 6,049.80
12	192 15	50X100 1SCB1G 16 .1148 AC	2	9 EGGERT AVE.	R2 / 66	85,000 60,000 145,000		145,000			1	0.00 9,746.90 4,873.45
13	192 17	75X100 2SF2G 18,19 .1722 AC	2	62 AMBOY AVE.	R2 / 66	96,000 74,000 170,000		170,000			1	0.00 11,427.40 5,713.70
14	192 20	125X100 1.5S-F-F-2UG 21,22,23,24 .2870 AC	4A	78 AMBOY AVE.	R2 / 66	140,300 182,500 322,800		322,800			1	0.00 21,698.62 10,849.31
Page Totals						1,338,300 1,530,700	0	2,869,000				Block: 192 Lot: 20

1	2	3	4	5	6	7	8	9	10	11		
Line	Block No Lot No. Qualification Account #	Land Dimensions Building Description Additional Lots Acreage	Prop Class	Owner's Name Address City State Property Location	Billing Code Zip Code Zoning/Tax Map Pg	Value	Exemptions Code Amount	Net Taxable Value	Deductions Code No Owners	Special Tax Codes	Num Units	Deduction Amt 2023 Tax 2024 1st
						Land Improvemnt Total						
1	192 25	50 X 100 1.5S-F-F-2UG 26 .1148 AC	2	12 CARSON AVE.	R2 / 68	85,000 77,400 162,400		162,400			1	0.00 10,916.53 5,458.27
2	192 27	50X100 1.5SF1G 28 .1148 AC	2	16 CARSON AVE.	R2 / 66	85,000 75,800 160,800		160,800			1	0.00 10,808.98 5,404.49
3	192 29	2SS2G 30,31 .0000 AC	2	20 CARSON AVE.	R2 / 66	95,600 79,400 175,000		175,000			1	0.00 11,763.50 5,881.75
4	192 32	75X100 2SF1G 33,34 .1722 AC	2	28 CARSON AVE.	R2 / M66	95,600 79,100 174,700		174,700			1	0.00 11,743.33 5,871.67
5	192 35	50 X 100 1.5SF1G 36 .1148 AC	2	30 CARSON AVE.	R2 / 66	85,000 100,400 185,400		185,400			1	0.00 12,462.60 6,231.30
6	192 37	50X100 2SF1G 38 .1148 AC	2	36 CARSON AVE	R2 / 66	85,000 80,000 165,000		165,000			1	0.00 11,091.30 5,545.65
7	192 39	50X100 1.5S-F-F 40 .1148 AC	2	40 CARSON AVE.	R2 / 66	85,000 66,000 151,000		151,000			1	0.00 10,150.22 5,075.11
8	193 1	55X100 2SF1G 2,2.01 .1263 AC	2	65 MC COY AVE.	R2 / 66	90,000 190,000 280,000		280,000			1	0.00 18,821.60 9,410.80
9	193 3.01	104X100 1.5S-F-F-1AG 4.01,5.01,6.01 .2388 AC	2	83 MC COY AVE.	R2 / 66	108,000 102,500 210,500		210,500			1	0.00 12,771.80 6,385.90
10	193 7	101X100 1.5SST2G 8,9,10 .2319 AC	2	72 EGGERT AVE.	R2 / 66	106,700 146,500 253,200		253,200			1	0.00 17,020.11 8,510.06
11	193 11	75X100 1.5S-F-F-1UG 13 .1722 AC	2	68 EGGERT AVE.	R2 / 66	95,600 81,700 177,300		177,300			1	0.00 11,918.11 5,959.06
12	193 14	50X100 1.5S-F-F 15 .1148 AC	2	64 EGGERT AVE.	R2 / 66	85,000 82,700 167,700		167,700			1	0.00 11,272.79 5,636.40
13	193 16	50X100 2S-F-L-1UG 17 .1148 AC	2	62 EGGERT AVE.	R2 / 66	85,000 112,300 197,300		197,300			1	0.00 13,262.51 6,631.26
14	193 18	100X100 2S-B-L-2AG 19,20,21 .2296 AC	2	58 EGGERT AVE.	R2 / 66	106,300 153,700 260,000		260,000			1	0.00 17,477.20 8,738.60
Page Totals						1,292,800 1,427,500	0	2,720,300				Block: 193 Lot: 18

1	2	3	4	5	6	7	8	9	10	11		
Line	Block No Lot No. Qualification Account #	Land Dimensions Building Description Additional Lots Acreage	Prop Class	Owner's Name Address City State Property Location	Billing Code Zip Code Zoning/Tax Map Pg	Value	Exemptions Code Amount	Net Taxable Value	Deductions Code No Owners	Special Tax Codes	Num Units	Deduction Amt 2023 Tax 2024 1st
						Land Improvemnt Total						
1	193 22	50X100 1SB1G 23 .1148 AC	2	50 EGGERT AVE.	R2 / 66	85,000 68,100 153,100		153,100	V1 2		1	250.00 10,041.38 5,020.69
2	193 24	75X100 2SF1G 25,26 .1722 AC	2	46 EGGERT AVE.	R2 / 66	95,600 84,700 180,300		180,300			1	0.00 12,119.77 6,059.89
3	193 27	50X100 2SB 28 .1148 AC	2	51 MC COY AVE.	R2 / 66	85,000 92,000 177,000		177,000			1	0.00 11,897.94 5,948.97
4	193 29	50X100 1.5S-F-F-1AG 30 .1148 AC	2	53 MC COY AVE.	R2 / 66	100,000 166,200 266,200		266,200			1	0.00 17,893.96 8,946.98
5	193 31	75X100 2S-B-1G 2730 SF 32,33 .1722 AC	2	55 MC COY AVE.	R2 / 66	100,000 160,000 260,000		260,000			1	0.00 17,477.20 8,738.60
6	193 34	75X100 1.5S-F-F-1AG 35,36 .1722 AC	2	59 MC COY AVE.	R2 / 66	96,000 94,000 190,000		190,000			1	0.00 12,771.80 6,385.90
7	193 37	50X100 2SF2G 38 .1148 AC	2	61 MC COY AVE.	R2 / 66	85,000 73,400 158,400		158,400			1	0.00 10,647.65 5,323.83
8	193 39	50X100 2SF 40 .1148 AC	2	63 MC COY AVE.	R2 / 66	85,000 80,900 165,900		165,900			1	0.00 11,151.80 5,575.90
9	194 9	50X100 2S-F-S 10 .1148 AC	2	52 AMBOY AVE.	R2 / 66	85,000 77,000 162,000		162,000			1	0.00 10,889.64 5,444.82
10	194 11	50X100 1.5SF 12 .1148 AC	2	48 AMBOY AVE.	R2 / 66	85,000 68,000 153,000		153,000			1	0.00 10,284.66 5,142.33
11	194 13	50X100 1.5SF 14 .1148 AC	2	15 MC COY AVE.	R2 / 66	100,000 110,700 210,700		210,700			1	0.00 14,163.25 7,081.63
12	194 15	50X100 1.5SF1G 16 .1148 AC	2	19 MC COY AVE.	R2 / 66	85,000 72,900 157,900		157,900			1	0.00 10,614.04 5,307.02
13	194 17	50X100 2SF1G 2080 SF 18 .1148 AC	2	23 MC COY AVE.	R2 / 66	85,000 117,000 202,000		202,000			1	0.00 13,578.44 6,789.22
14	194 19	100X100 1.5SST1G 20,21,22 .2296 AC	2	25 MC COY AVE.	R2 / 66	106,300 87,700 194,000		194,000			1	0.00 13,040.68 6,520.34
Page Totals				V1 250		1,277,900 1,352,600	0	2,630,500				Block: 194 Lot: 19

1	2	3	4	5	6	7	8	9	10	11		
Line	Block No Lot No. Qualification Account #	Land Dimensions Building Description Additional Lots Acreage	Prop Class	Owner's Name Address City State Property Location	Billing Code Zip Code Zoning/Tax Map Pg	Value	Exemptions Code Amount	Net Taxable Value	Deductions Code No Owners	Special Tax Codes	Num Units	Deduction Amt 2023 Tax 2024 1st
						Land Improvemnt Total						
1	194 23	100X100 1S-B-R-1AG 24,25,26 .2296 AC	2	35 MC COY AVE.	R2 / 66	106,300 108,000 214,300		214,300			1	0.00 14,405.25 7,202.63
2	194 27 1732SQFT	50X100 2S-F-L-2AG 28 .1148 AC	2	71 HANSON AVE.	R2 / 66	85,000 99,000 184,000		184,000			1	0.00 12,368.48 6,184.24
3	194 29	100X100 1.5S-F-F 30,31,32 .2296 AC	2	36 EGGERT AVE.	R2 / 66	107,000 108,000 215,000		215,000			1	0.00 14,452.30 7,226.15
4	194 33	50X100 1.5SF 34 .1148 AC	2	32 EGGERT AVE.	R2 / 66.	85,000 87,700 172,700		172,700			1	0.00 11,608.89 5,804.45
5	194 35	50X100 2S-F-L-2UG 36 .1148 AC	2	28 EGGERT AVE.	R2 / 66	85,000 106,000 191,000		191,000			1	0.00 12,839.02 6,419.51
6	194 37	75X100 1.5S-B-F-1UG 38,39.01,39.02 .1722 AC	2	18 EGGERT AVE.	R2 / 66	95,600 80,900 176,500		176,500			1	0.00 11,864.33 5,932.17
7	194 40	85X100 G-1 1.5SB/F 41,42,43.01 .1951 AC	2	14 EGGERT AVE.	R2 / 66	100,000 116,000 216,000		216,000			1	0.00 14,519.52 7,259.76
8	194 43.02	100 X 140 2SST2G 44,45,46,47,48 .3214 AC	2	60 AMBOY AVE.	R2 / 66	122,200 86,400 208,600		208,600			1	0.00 14,022.09 7,011.05
9	195 9	50X180 2SF 10 .2066 AC	2	18 SIDNEY PL.	R2 / 67	95,000 121,000 216,000		216,000			1	0.00 14,519.52 7,259.76
10	195 11	50X183 2F-F-2UG 12 .2101 AC	2	20 SIDNEY PL.	R2 / 67	90,200 104,800 195,000		195,000			1	0.00 13,107.90 6,553.95
11	195 13	75X100 1S-F-O-2UG 14,15 .1722 AC	2	24 SIDNEY PL.	R4 / 67	108,000 57,000 165,000		165,000			1	0.00 11,091.30 5,545.65
12	195 24.01	11893 SQ.FT. 2S-F-L-1UG 24.19 .2730 AC	2	85 WOODBRIDGE AVE.	R2 / 67	100,000 121,400 221,400		221,400			1	0.00 14,882.51 7,441.26
13	195 24.02	75X100 2SF1G .1722 AC	2	91 WOODBRIDGE AVE.	R2 / 67	95,400 55,000 150,400		150,400			1	0.00 10,109.89 5,054.95
14	195 24.03	100X125 2SF2G 24.08 .2870 AC	2	62 MC COY AVE.	R2 / 67	117,000 65,000 182,000		182,000			1	0.00 12,234.04 6,117.02
Page Totals						1,391,700 1,316,200	0	2,707,900				Block: 195 Lot: 24.03

1	2	3		4		5	6	7	8	9	10	11
Line	Block No Lot No. Qualification Account #	Land Dimensions Building Description Additional Lots Acreage	Prop Class	Owner's Name Address City State Property Location	Billing Code Zip Code Zoning/Tax Map Pg	Value	Exemptions Code Amount	Net Taxable Value	Deductions Code No Owners	Special Tax Codes	Num Units	Deduction Amt 2023 Tax 2024 1st
						Land Improvemnt Total						
1	195 24.04	75X125 2S-F-CL .2152 AC	2	60 MC COY AVE.	R2 / 67	125,000 255,000 380,000		380,000			1	0.00 25,543.60 12,771.80
2	195 24.10	72X125 2SF2G .2066 AC	2	68 MC COY AVE.	R2 / 67	100,000 100,000 200,000		200,000			1	0.00 13,444.00 6,722.00
3	195 24.11	50X125 1.5SF .1435 AC	2	58 MC COY AVE.	R2 / 67	90,000 120,000 210,000		210,000			1	0.00 14,116.20 7,058.10
4	195 24.12	50X100 2SF .1148 AC	2	52 MC COY AVE.	R2 / 67	85,000 79,600 164,600		164,600			1	0.00 11,064.41 5,532.21
5	195 25.02	96X253 1SF2G 25.06 .5576 AC	2	71 WOODBRIDGE AVE.	R2 / 67	130,000 152,000 282,000		282,000			1	0.00 18,956.04 9,478.02
6	195 25.04	50X245 2SF1G 1938 SF .2812 AC	2	79 WOODBRIDGE AVE.	R2 / 67	115,500 104,500 220,000		220,000			1	0.00 14,788.40 7,394.20
7	195 25.05	68X253 2SF2G 3440 SF .3949 AC	2	75 WOODBRIDGE AVE.	R2 / 67	117,000 210,000 327,000		327,000			1	0.00 21,980.94 10,990.47
8	195 26.01	130X294 AVG DEMO 2023 .8774 AC	1	31 WOODBRIDGE AVE.	R2 / 67	150,000 0 150,000		150,000			1	0.00 25,893.14 12,946.57
9	195 27	87X183 AVG CONDO IN EDISON .3655 AC	1	39 WOODBRIDGE AVE.	R2 / 67	60,000 0 60,000		60,000			1	0.00 4,033.20 2,016.60
10	195 29	IRONGATE CAM .0000 AC	15F	1-45 IRONGATE	/	0 0 0		*Exempt*			1	0.00 0.00 0.00
11	195 29 C0101	1956 SF TWNHS .0000 AC	2	1 IRONGATE	R2A / 67	60,000 107,100 167,100		167,100			1	0.00 11,232.46 5,616.23
12	195 29 C0102	1956 SF TWNHS .0000 AC	2	2 IRONGATE	R2A / 67	60,000 107,100 167,100		167,100	W1 2		1	250.00 10,982.46 5,491.23
13	195 29 C0103	1956 SF TWNHS .0000 AC	2	3 IRONGATE	R2A / 67	60,000 107,100 167,100		167,100			1	0.00 11,232.46 5,616.23
14	195 29 C0104	1956 SF TWNHS .0000 AC	2	4 IRONGATE	R2A / 67	60,000 107,100 167,100		167,100			1	0.00 11,232.46 5,616.23
Page Totals						1,212,500 1,449,500	0	2,662,000				Block: 195 Lot: 29

1	2	3		4		5	6	7	8	9	10	11
Line	Block No Lot No. Qualification Account #	Land Dimensions Building Description Additional Lots Acreage	Prop Class	Owner's Name Address City State Property Location	Billing Code Zip Code Zoning/Tax Map Pg	<u>Value</u>	Exemptions Code Amount	Net Taxable Value	Deductions Code No Owners	Special Tax Codes	Num Units	Deduction Amt 2023 Tax 2024 1st
						Land Improvemnt Total						
1	195 29 C0105	1956 SF TWNHS .0000 AC	2	5 IRONGATE	R2A / 67	60,000 107,100 167,100		167,100			1	0.00 11,232.46 5,616.23
2	195 29 C0106	1956 SF TWNHS .0000 AC	2	6 IRONGATE	R2A / 67	60,000 107,100 167,100		167,100			1	0.00 11,232.46 5,616.23
3	195 29 C0201	1956 SF TWNHS .0000 AC	2	7 IRONGATE	R2A / 67	60,000 107,100 167,100		167,100			1	0.00 11,232.46 5,616.23
4	195 29 C0202	1956 SF TWNHS .0000 AC	2	8 IRONGATE	R2A / 67	60,000 107,100 167,100		167,100			1	0.00 11,232.46 5,616.23
5	195 29 C0203	1956 SF TWNHS .0000 AC	2	9 IRONGATE	R2A / 67	60,000 107,100 167,100		167,100			1	0.00 11,232.46 5,616.23
6	195 29 C0204	1956 SF TWNHS .0000 AC	2	10 IRONGATE	R2A / 67	60,000 107,100 167,100		167,100			1	0.00 11,232.46 5,616.23
7	195 29 C0205	2382 SF TWNHS .0000 AC	2	11 IRONGATE	R2A / 67	67,000 116,300 183,300		183,300			1	0.00 12,321.43 6,160.72
8	195 29 C0301	2382 SF TWNHS .0000 AC	2	12 IRONGATE	R2A / 67	67,000 116,300 183,300		183,300			1	0.00 12,321.43 6,160.72
9	195 29 C0302	1956 SF TWNHS .0000 AC	2	13 IRONGATE	R2A / 67	60,000 107,100 167,100		167,100			1	0.00 11,232.46 5,616.23
10	195 29 C0303	1956 SF TWNHS .0000 AC	2	14 IRONGATE	R2A / 67	60,000 107,100 167,100		167,100			1	0.00 11,232.46 5,616.23
11	195 29 C0304	1956 SF TWNHS .0000 AC	2	15 IRONGATE	R2A / 67	60,000 107,100 167,100		167,100			1	0.00 11,232.46 5,616.23
12	195 29 C0305	1956 SF TWNHS .0000 AC	2	16 IRONGATE	R2A / 67	60,000 107,100 167,100		167,100	W1 1		1	250.00 10,982.46 5,491.23
13	195 29 C0306	2382 SF TWNHS .0000 AC	2	17 IRONGATE	R2A / 67	67,000 116,300 183,300		183,300			1	0.00 12,321.43 6,160.72
14	195 29 C0401	2382 SF TWNHS .0000 AC	2	18 IRONGATE	R2A / 67	67,000 116,300 183,300		183,300			1	0.00 12,321.43 6,160.72
Page Totals				W1 250		868,000 1,536,200	0	2,404,200			Block: 195 Lot: 29	

1	2	3		4		5	6	7	8	9	10	11
Line	Block No Lot No. Qualification Account #	Land Dimensions Building Description Additional Lots Acreage	Prop Class	Owner's Name Address City State Property Location	Billing Code Zip Code Zoning/Tax Map Pg	<u>Value</u>	Exemptions Code Amount	Net Taxable Value	Deductions Code No Owners	Special Tax Codes	Num Units	Deduction Amt 2023 Tax 2024 1st
						Land Improvemnt Total						
1	195 29 C0402	1956 SF TWNHS .0000 AC	2	19 IRONGATE	R2A / 67	60,000 107,100 167,100		167,100			1	0.00 11,232.46 5,616.23
2	195 29 C0403	1956 SF TWNHS .0000 AC	2	20 IRONGATE	R2A / 67	60,000 107,100 167,100		167,100			1	0.00 11,232.46 5,616.23
3	195 29 C0404	1956 SF TWNHS .0000 AC	2	21 IRONGATE	R2A / 67	60,000 107,100 167,100		167,100			1	0.00 11,232.46 5,616.23
4	195 29 C0405	1956 SF TWNHS .0000 AC	2	22 IRONGATE	R2A / 67	60,000 107,100 167,100		167,100			1	0.00 11,232.46 5,616.23
5	195 29 C0406	2382 SF TWNHS .0000 AC	2	23 IRONGATE	R2A / 67	67,000 116,300 183,300		183,300			1	0.00 12,321.43 6,160.72
6	195 29 C0501	2382 SF TWNHS .0000 AC	2	24 IRONGATE	R2A / 67	67,000 116,300 183,300		183,300			1	0.00 12,321.43 6,160.72
7	195 29 C0502	1956 SF TWNHS .0000 AC	2	25 IRONGATE	R2A / 67	60,000 107,100 167,100		167,100			1	0.00 11,232.46 5,616.23
8	195 29 C0503	1956 SF TWNHS .0000 AC	2	26 IRONGATE	R2A / 67	60,000 107,100 167,100		167,100			1	0.00 11,232.46 5,616.23
9	195 29 C0504	1956 SF TWNHS .0000 AC	2	27 IRONGATE	R2A / 67	60,000 107,100 167,100		167,100			1	0.00 11,232.46 5,616.23
10	195 29 C0505	1956 SF TWNHS .0000 AC	2	28 IRONGATE	R2A / 67	60,000 107,100 167,100		167,100			1	0.00 11,232.46 5,616.23
11	195 29 C0506	2382 SF TWNHS .0000 AC	2	29 IRONGATE	R2A / 67	67,000 116,300 183,300		183,300			1	0.00 12,321.43 6,160.72
12	195 29 C0601	2374 SF TWNHS .0000 AC	2	30 IRONGATE	R2A / 67	67,000 116,300 183,300		183,300			1	0.00 12,321.43 6,160.72
13	195 29 C0602	1956 SF TWNHS .0000 AC	2	31 IRONGATE	R2A / 67	60,000 107,100 167,100		167,100			1	0.00 11,232.46 5,616.23
14	195 29 C0603	1956 SF TWNHS .0000 AC	2	32 IRONGATE	R2A / 67	60,000 107,100 167,100		167,100			1	0.00 11,232.46 5,616.23
Page Totals						868,000 1,536,200	0	2,404,200				Block: 195 Lot: 29

1	2	3		4		5	6	7	8	9	10	11
Line	Block No Lot No. Qualification Account #	Land Dimensions Building Description Additional Lots Acreage	Prop Class	Owner's Name Address City State Property Location	Billing Code Zip Code Zoning/Tax Map Pg	<u>Value</u>	Exemptions Code Amount	Net Taxable Value	Deductions Code No Owners	Special Tax Codes	Num Units	Deduction Amt 2023 Tax 2024 1st
						Land Improvemnt Total						
1	195 29 C0604	1956 SF TWNHS .0000 AC	2	33 IRONGATE	R2A / 67	60,000 107,100 167,100		167,100			1	0.00 11,232.46 5,616.23
2	195 29 C0605	1956 SF TWNHS .0000 AC	2	34 IRONGATE	R2A / 67	60,000 107,100 167,100		167,100			1	0.00 11,232.46 5,616.23
3	195 29 C0606	2382 SF TWNHS .0000 AC	2	35 IRONGATE	R2A / 67	67,000 116,300 183,300		183,300			1	0.00 12,321.43 6,160.72
4	195 29 C0701	2382 SF TWNHS .0000 AC	2	36 IRONGATE	R2A / 67	67,000 116,300 183,300		183,300			1	0.00 12,321.43 6,160.72
5	195 29 C0702	1956 SF TWNHS .0000 AC	2	37 IRONGATE	R2A / 67	60,000 107,100 167,100		167,100			1	0.00 11,232.46 5,616.23
6	195 29 C0703	1956 SF TWNHS .0000 AC	2	38 IRONGATE	R2A / 67	60,000 107,100 167,100		167,100			1	0.00 11,232.46 5,616.23
7	195 29 C0704	1956 SF TWNHS .0000 AC	2	39 IRONGATE	R2A / 67	60,000 107,100 167,100		167,100			1	0.00 11,232.46 5,616.23
8	195 29 C0705	2382 SF TWNHS .0000 AC	2	40 IRONGATE	R2A / 67	67,000 116,300 183,300		183,300			1	0.00 12,321.43 6,160.72
9	195 29 C0801	2374 SF TWNHS .0000 AC	2	41 IRONGATE	R2A / 67	67,000 116,300 183,300		183,300			1	0.00 12,321.43 6,160.72
10	195 29 C0802	1956 SF TWNHS .0000 AC	2	42 IRONGATE	R2A / 67	60,000 107,100 167,100		167,100			1	0.00 11,232.46 5,616.23
11	195 29 C0803	1956 SF TWNHS .0000 AC	2	43 IRONGATE	R2A / 67	60,000 107,100 167,100		167,100			1	0.00 11,232.46 5,616.23
12	195 29 C0804	1956 SF TWNHS .0000 AC	2	44 IRONGATE	R2A / 67	60,000 107,100 167,100		167,100			1	0.00 11,232.46 5,616.23
13	195 29 C0805	2382 SF TWNHS .0000 AC	2	45 IRONGATE	R2A / 67	67,000 116,300 183,300		183,300			1	0.00 12,321.43 6,160.72
14	195 30	8.18 ACRES 1SB54G 2SB 8.1800 AC	4C	AMBOY AVE.	R2 / 67	2,200,000 1,500,000 3,700,000		3,700,000			1	0.00 248,714.00 124,357.00
Page Totals						3,015,000 2,938,300	0	5,953,300				Block: 195 Lot: 30

1	2	3	4	5	6	7	8	9	10	11		
Line	Block No Lot No. Qualification Account #	Land Dimensions Building Description Additional Lots Acreage	Prop Class	Owner's Name Address City State Property Location	Billing Code Zip Code Zoning/Tax Map Pg	Value	Exemptions Code Amount	Net Taxable Value	Deductions Code No Owners	Special Tax Codes	Num Units	Deduction Amt 2023 Tax 2024 1st
						Land Improvemnt Total						
1	195 31.01	31.5X100 2S-F-T .0723 AC	2	48 MC COY AVE.	R2 / 67	68,900 26,900 95,800		95,800			1	0.00 6,439.68 3,219.84
2	195 31.02	21.5X100 2S-F-T .0494 AC	2	50 MC COY AVE.	R2 / 67	60,400 35,400 95,800		95,800			1	0.00 6,439.68 3,219.84
3	195 32	165X101 .3826 AC	4A	4-6-8 AMBOY AVE.	B2 / 67	231,700 263,800 495,500		495,500			1	0.00 33,307.51 16,653.76
4	195 33	12230 SQ.FT. 2SF+1SOVG .2808 AC	2	10 SIDNEY PL.	R4 / 67	95,000 109,000 204,000		204,000			1	0.00 13,712.88 6,856.44
5	195 34	.0000 AC	15C	WOODBIDGE AVE	/ 67	0 0 0		*Exempt*				0.00 0.00 0.00
6	196 1	75X104 AVG 2S-F-L-2UG 2,3 .1791 AC	2	28 AMBOY AVE.	R2 / 67	88,000 95,000 183,000		183,000			1	0.00 12,301.26 6,150.63
7	196 4	40X107 1.5S-F-F-1UG 5.01 .0983 AC	2	26 AMBOY AVE.	R2 / 67	70,900 42,100 113,000		113,000			1	0.00 7,595.87 3,797.94
8	196 5.02	40X110,25X125 2S-F-F-1UG 7,42 .1010 AC	2	24 AMBOY AVE.	R2 / 67	74,200 62,200 136,400		136,400			1	0.00 9,168.81 4,584.41
9	196 8	40X113 2S-F-L-1UG .1038 AC	2	22 AMBOY AVE.	R2 / 67	73,000 96,600 169,600		169,600			1	0.00 11,400.51 5,700.26
10	196 9	55X114 1S-F-R-1AG 10 .1439 AC	2	5 SIDNEY PL.	R2 / 67	90,000 62,000 152,000		152,000			1	0.00 10,217.44 5,108.72
11	196 11	75X125 2S-F-CL 3042 SF 12,13 .2152 AC	2	11 SIDNEY PL.	R2 / 67	110,000 250,000 360,000		360,000			1	0.00 24,199.20 12,099.60
12	196 14	50X125 2S-F-L 15 .1435 AC	2	21 SIDNEY PL.	R2 / 67	85,000 53,000 138,000		138,000			1	0.00 9,276.36 4,638.18
13	196 16	50X125 1.5S-F-F-1UG 17 .1435 AC	2	23 SIDNEY PL.	R2 / 67	84,200 77,000 161,200		161,200	V1	1	1	250.00 10,585.86 5,292.93
14	196 18	76X125 2S-F-X-3UG 19.01,19.02,20 .2181 AC	2	25-27 SIDNEY PL.	R2 / 67	106,000 117,000 223,000		223,000			2	0.00 14,990.06 7,495.03
Page Totals				V1 250		1,237,300 1,290,000	0	2,527,300				Block: 196 Lot: 18

1	2	3	4	5	6	7	8	9	10	11		
Line	Block No Lot No. Qualification Account #	Land Dimensions Building Description Additional Lots Acreage	Prop Class	Owner's Name Address City State Property Location	Billing Code Zip Code Zoning/Tax Map Pg	Value	Exemptions Code Amount	Net Taxable Value	Deductions Code No Owners	Special Tax Codes	Num Units	Deduction Amt 2023 Tax 2024 1st
						Land Improvemnt Total						
1	196 21	38X125 2S-F-T-1UG 22.01 .1090 AC	2	29 SIDNEY PL.	R2 / 67	76,000 46,000 122,000		122,000			2	0.00 8,200.84 4,100.42
2	196 22.02	38X125 2SF1G 23 1060SQFT .1090 AC	2	31 SIDNEY PL.	R2 / 67	74,100 43,900 118,000		118,000			2	0.00 7,931.96 3,965.98
3	196 24.01	75X125 2S-F-L-1UG .2152 AC	2	47 HANSON AVE.	R2 / 67	106,000 124,000 230,000		230,000			1	0.00 15,460.60 7,730.30
4	196 27	75X125 2S-F-L-1AG 28,29 .2152 AC	2	40 MC COY AVE.	R2 / 67	105,200 71,500 176,700		176,700			1	0.00 11,877.77 5,938.89
5	196 30	50X125 1.5S-F-F-1UG 31 .1435 AC	2	34 MC COY AVE.	R2 / 67	94,000 76,000 170,000		170,000			1	0.00 11,427.40 5,713.70
6	196 32	50 X 125 1.5S-F-F 33 .1435 AC	2	30 MC COY AVE.	R2 / 67	94,000 76,000 170,000		170,000			1	0.00 11,427.40 5,713.70
7	196 34	50X125 1.5S-B-F 35 .1435 AC	2	24 MC COY AVE.	R2 / 67	94,000 77,000 171,000		171,000			1	0.00 11,494.62 5,747.31
8	196 36	50X125 2S-F-F-1AG 37 .1435 AC	2	20 MC COY AVE.	R2 / 67	80,000 140,000 220,000		220,000			1	0.00 14,788.40 7,394.20
9	196 38	50X125 1.5S-F-F 39 .1435 AC	2	18 MC COY AVE.	R2 / 67	94,000 69,000 163,000		163,000			1	0.00 10,956.86 5,478.43
10	196 40	50X125 1.5S-F-F 41 .1435 AC	2	14 MC COY AVE.	R2 / 67	93,500 87,300 180,800		180,800			1	0.00 12,153.38 6,076.69
11	197 1	80X230 2SF1G 8 .4224 AC	4A	272 MAIN ST.	B3 / 68	130,000 80,000 210,000		210,000		S01	1	0.00 14,624.40 7,312.20
12	197 10	50X110 3S-F-A .1263 AC	4A	276 MAIN ST.	B3 / 68	100,000 430,000 530,000		530,000		S01	1	0.00 36,909.20 18,454.60
13	197 15.01	45X100 1SSCB 1422 SF .1033 AC	4A	275 AMBOY AVE.	B3 / 68	86,000 86,000 172,000		172,000		S01	1	0.00 11,978.08 5,989.04
14	197 15.02	58X178 AVG 2SF&1SSCB .2370 AC	4A	267 AMBOY AVE.	B3 / 68	250,000 320,000 570,000		570,000		S01	1	0.00 39,694.80 19,847.40
Page Totals						1,476,800 1,726,700	0	3,203,500				Block: 197 Lot: 15.02

1	2	3		4		5	6	7	8	9	10	11	
Line	Block No Lot No. Qualification Account #	Land Dimensions Building Description Additional Lots Acreage	Prop Class	Owner's Name Address City State Property Location	Billing Code Zip Code Zoning/Tax Map Pg	Value	Exemptions Code Amount	Net Taxable Value	Deductions Code No Owners	Special Tax Codes	Num Units	Deduction Amt	
						Land Improvemnt Total						2023 Tax 2024 1st	2024 1st
1	197 20.01	68X215 90 PRKNG SPACES .3356 AC	1	265 AMBOY AVE.	B3 / 68	90,000 0 90,000		90,000		S01	1	0.00 6,267.60 3,133.80	
2	197 20.02	57X120 2S-F-L-2UG .1570 AC	2	243 AMBOY AVE.	R4 / 68	95,000 120,000 215,000		215,000			1	0.00 14,452.30 7,226.15	
3	197 20.05	68X120 2S-F-L-1UG .1873 AC	2	259 AMBOY AVE.	R4 / 68	92,000 85,000 177,000		177,000			1	0.00 11,897.94 5,948.97	
4	197 39	COMMON AREA .0000 AC	15F	219 AMBOY AVE	/ 68	0 0 0		*Exempt*				0.00 0.00 0.00	
5	197 39 C0001	1000 SQ.FT. 2.5SFW 3031 SF .0230 AC	2	219 AMBOY AVE. #1	R4 / 68	55,000 175,000 230,000		230,000			1	0.00 15,460.60 7,730.30	
6	197 39 C0002	1000 SQ.FT. 2.5SFW 3031 SF .0230 AC	2	219 AMBOY AVE. #2	R4 / 68	55,000 165,000 220,000		220,000			1	0.00 14,788.40 7,394.20	
7	197 39 C0003	1000 SQ.FT. 2.5SFW 3031 SF .0230 AC	2	219 AMBOY AVE. #3	R4 / 68	55,000 165,000 220,000		220,000			1	0.00 14,788.40 7,394.20	
8	197 39 C0004	1000 SQ.FT. 2.5SFW 3031 SF .0230 AC	2	219 AMBOY AVE. #4	R4 / 68	55,000 155,000 210,000		210,000			1	0.00 14,116.20 7,058.10	
9	197 39 C0005	1000 SQ.FT. 2.5SFW 3031 SF .0230 AC	2	219 AMBOY AVE. #5	R4 / 68	55,000 170,000 225,000		225,000			1	0.00 15,124.50 7,562.25	
10	197 39 C0006	1000 SQ.FT. 2.5SFW 3031 SF .0230 AC	2	219 AMBOY AVE. #6	R4 / 68	55,000 150,000 205,000		205,000			1	0.00 13,780.10 6,890.05	
11	197 39 C0007	1000 SQ.FT. 2.5SFW 3031 SF .0230 AC	2	219 AMBOY AVE. #7	R4 / 68	55,000 145,000 200,000		200,000			1	0.00 13,444.00 6,722.00	
12	197 39 C0008	1000 SQ.FT. 2.5SFW 3031 SF .0230 AC	2	219 AMBOY AVE. #8	R4 / 68	55,000 165,000 220,000		220,000			1	0.00 14,788.40 7,394.20	
13	197 39 C0009	1000 SQ.FT. 2.5SFW 3031 SF .0230 AC	2	219 AMBOY AVE. #9	R4 / 68	55,000 165,000 220,000		220,000			1	0.00 14,788.40 7,394.20	
14	197 42	51X150 IRR 1SB 1419 SF .0000 AC	4A	215 AMBOY AVE.	R4 / 68	117,000 105,000 222,000		222,000			1	0.00 14,922.84 7,461.42	
Page Totals						889,000 1,765,000	0	2,654,000				Block: 197 Lot: 42	

1	2	3	4	5	6	7	8	9	10	11		
Line	Block No Lot No. Qualification Account #	Land Dimensions Building Description Additional Lots Acreage	Prop Class	Owner's Name Address City State Property Location	Billing Code Zip Code Zoning/Tax Map Pg	Value	Exemptions Code Amount	Net Taxable Value	Deductions Code No Owners	Special Tax Codes	Num Units	Deduction Amt 2023 Tax 2024 1st
						Land Improvemnt Total						
1	197 44	1.12 ACRES 3SFC (23 UNITS) 47 1.1200 AC	4C	207-211 AMBOY AVE.	R4 / 68	420,000 480,000 900,000		900,000			1	0.00 60,498.00 30,249.00
2	197 50.01	58X250 2SF2G .3329 AC	2	203 AMBOY AVE.	R4 / 0068	130,600 89,400 220,000		220,000			1	0.00 14,788.40 7,394.20
3	197 50.02	2.0224 ACRES 2S 34 UNITS 2.0224 AC	4C	7-11 GREEN ST.	R4 / 68	435,000 465,000 900,000		900,000			1	0.00 60,498.00 30,249.00
4	197 52.01	COMMON AREA .0000 AC	15F	195-199 AMBOY AVE	/ 68	0 0 0		*Exempt*				0.00 0.00 0.00
5	197 52.01 C0001	1000 SQ.FT. 2S-F-CL 2659 SF .0230 AC	2	199D AMBOY AVE.	R2 /	45,000 181,000 226,000		226,000			1	0.00 15,191.72 7,595.86
6	197 52.01 C0002	1000 SQ.FT. 2S-F-CL 2630 SF .0230 AC	2	199C AMBOY AVE.	R2 / 68	45,000 178,000 223,000		223,000			1	0.00 14,990.06 7,495.03
7	197 52.01 C0003	1000 SQ.FT. 2S-F-CL 2630 SF .0230 AC	2	199B AMBOY AVE.	R2 / 68	45,000 178,000 223,000		223,000			1	0.00 14,990.06 7,495.03
8	197 52.01 C0004	1000 SQ.FT. 2S-F-CL 2630 SF .0230 AC	2	199A AMBOY AVE.	R2 / 68	45,000 178,000 223,000		223,000			1	0.00 14,990.06 7,495.03
9	197 52.01 C0005	1300 SQ.FT. 2S-F-CL 3708 SF .0298 AC	2	197D AMBOY AVE.	R2 / 68	60,000 188,000 248,000		248,000			1	0.00 16,670.56 8,335.28
10	197 52.01 C0006	1000 SQ.FT. 2S-F-CL 2630 SF .0230 AC	2	197C AMBOY AVE.	R2 / 68	45,000 178,000 223,000		223,000			1	0.00 14,990.06 7,495.03
11	197 52.01 C0007	1000 SQ.FT. 2S-F-CL 2630 SF .0230 AC	2	197B AMBOY AVE.	R2 / 68	45,000 178,000 223,000		223,000			1	0.00 14,990.06 7,495.03
12	197 52.01 C0008	1300 SQ.FT. 2S-F-CL 3531 SF .0298 AC	2	197A AMBOY AVE.	R2 / 68	60,000 188,000 248,000		248,000			1	0.00 16,670.56 8,335.28
13	197 52.01 C0009	1000 SQ.FT. 2S-F-CL 2630 SF .0230 AC	2	195D AMBOY AVE.	R2 / 68	45,000 178,000 223,000		223,000			1	0.00 14,990.06 7,495.03
14	197 52.01 C0010	1000 SQ.FT. 2S-F-CL 2630 SF .0230 AC	2	195C AMBOY AVE.	R2 / 68	45,000 178,000 223,000		223,000			1	0.00 14,990.06 7,495.03
Page Totals						1,465,600 2,837,400	0	4,303,000				Block: 197 Lot: 52.01

1	2	3	4	5	6	7	8	9	10	11		
Line	Block No Lot No. Qualification Account #	Land Dimensions Building Description Additional Lots Acreage	Prop Class	Owner's Name Address City State Property Location	Billing Code Zip Code Zoning/Tax Map Pg	Value	Exemptions Code Amount	Net Taxable Value	Deductions Code No Owners	Special Tax Codes	Num Units	Deduction Amt 2023 Tax 2024 1st
						Land Improvemnt Total						
1	197 52.01 C0011	1000 SQ.FT. 2S-F-CL 2630 SF .0230 AC	2	195B AMBOY AVE.	R2 / 68	45,000 178,000 223,000		223,000			1	0.00 14,990.06 7,495.03
2	197 52.01 C0012	1000 SQ.FT. 2S-F-CL 2659 SF .0230 AC	2	195A AMBOY AVE.	R2 / 68	45,000 179,000 224,000		224,000			1	0.00 15,057.28 7,528.64
3	197 58	64X225 3S-F-L-2UG .3306 AC	2	185 AMBOY AVE.	R4 / 68	120,000 130,000 250,000		250,000			1	0.00 16,805.00 8,402.50
4	197 60.01	63X145 IRR 2.5SF .0000 AC	2	181 AMBOY AVE.	R4 / 68	95,000 113,000 208,000		208,000			1	0.00 13,981.76 6,990.88
5	197 60.02	80X101 IRR 2SF2G .0000 AC	2	5 GREEN STREET	R4 / 68	96,000 184,000 280,000		280,000			1	0.00 18,821.60 9,410.80
6	197 61	CONDO CAM. .0000 AC	15F	239-241 AMBOY AVE.	/	0 0 0		*Exempt*			1	0.00 0.00 0.00
7	197 61 C0101	1000 SQ.FT. 2S-F-W 1280 SF .0230 AC	2	239A AMBOY AVE.	R4 / M68	60,000 90,000 150,000		150,000			1	0.00 10,083.00 5,041.50
8	197 61 C0102	1000 SQ.FT. 2S-F-W 1280 SF .0230 AC	2	239B AMBOY AVE.	R4 / M68	60,000 90,000 150,000		150,000			1	0.00 10,083.00 5,041.50
9	197 61 C0103	2S-F-W 1280SF .0000 AC	2	239C AMBOY AVE.	R4 / M68	60,000 90,000 150,000		150,000	V1 1		1	250.00 9,833.00 4,916.50
10	197 61 C0104	2S-F-W 1280SF .0000 AC	2	239D AMBOY AVE.	R4 / M68	60,000 120,000 180,000		180,000			1	0.00 12,099.60 6,049.80
11	197 61 C0205	2S-F-W 1536 SF .0000 AC	2	239E AMBOY AVE.	R4 / M68	70,000 100,000 170,000		170,000			1	0.00 11,427.40 5,713.70
12	197 61 C0206	2S-F-W 1536 SF .0000 AC	2	239F AMBOY AVE.	R4 / M68	70,000 80,000 150,000		150,000			1	0.00 10,083.00 5,041.50
13	197 61 C0207	2S-F-W 1536 SF .0000 AC	2	239G AMBOY AVE.	R4 / M68	70,000 107,300 177,300		177,300			1	0.00 11,918.12 5,959.06
14	197 61 C0208	2S-F-W 1536 SF .0000 AC	2	239H AMBOY AVE.	R4 / M68	70,000 90,000 160,000		160,000			1	0.00 10,755.20 5,377.60
Page Totals				V1 250		921,000 1,551,300	0	2,472,300				Block: 197 Lot: 61

1	2	3		4		5	6	7	8	9	10	11
Line	Block No Lot No. Qualification Account #	Land Dimensions Building Description Additional Lots Acreage	Prop Class	Owner's Name Address City State Property Location	Billing Code Zip Code Zoning/Tax Map Pg	Value	Exemptions Code Amount	Net Taxable Value	Deductions Code No Owners	Special Tax Codes	Num Units	Deduction Amt 2023 Tax 2024 1st
						Land Improvemnt Total						
1	197 61 C0309	2S-F-W 1536 SF .0000 AC	2	239I AMBOY AVE.	R4 / M68	70,000 100,000 170,000		170,000	V1 1		1	250.00 11,177.40 5,588.70
2	197 61 C0310	2S-F-W 1536 SF .0000 AC	2	239J AMBOY AVE.	R4 / M68	70,000 100,000 170,000		170,000			1	0.00 11,427.40 5,713.70
3	197 61 C0311	2S-F-W 1536 SF .0000 AC	2	239K AMBOY AVE.	R4 / M68	70,000 100,000 170,000		170,000			1	0.00 11,427.40 5,713.70
4	197 61 C0312	2S-F-W 1536 SF .0000 AC	2	239L AMBOY AVE.	R4 / 68	68,000 92,000 160,000		160,000			1	0.00 10,755.20 5,377.60
5	197 61 C0407	2S-F-W 1280SF .0000 AC	2	241G AMBOY AVE.	R4 / M68	60,000 90,000 150,000		150,000			1	0.00 10,083.00 5,041.50
6	197 61 C0408	2S-F-W 1280SF .0000 AC	2	241H AMBOY AVE.	R4 / M68	56,100 93,900 150,000		150,000			1	0.00 10,083.00 5,041.50
7	197 61 C0409	2S-F-W .0000 AC	2	241I AMBOY AVE.	R4 / M68	56,100 92,300 148,400		148,400			1	0.00 9,975.45 4,987.73
8	197 61 C0410	2S-F-W 1280 SF .0000 AC	2	241J AMBOY AVE.	R4 / M68	60,000 110,000 170,000		170,000			1	0.00 11,427.40 5,713.70
9	197 61 C0411	2S-F-W 1280 SF .0000 AC	2	241K AMBOY AVE.	R4 / M68	60,000 90,000 150,000		150,000	V1 2		1	250.00 9,833.00 4,916.50
10	197 61 C0501	640 SF 2S-F-W 1280 SF .0147 AC	2	241A AMBOY AVE.	R4 / M68	56,100 123,900 180,000		180,000			1	0.00 12,099.60 6,049.80
11	197 61 C0502	640 SF 2S-F-W 1280 SF .0147 AC	2	241B AMBOY AVE.	R4 / 68	56,100 123,900 180,000		180,000			1	0.00 12,099.60 6,049.80
12	197 61 C0503	2S-F-W 1280 SF .0000 AC	2	241C AMBOY AVE.	R4 / M68	60,000 90,000 150,000		150,000			1	0.00 10,083.00 5,041.50
13	197 61 C0504	2S-F-W 1280 SF .0000 AC	2	241D AMBOY AVE.	R4 / M68	60,000 90,000 150,000		150,000			1	0.00 10,083.00 5,041.50
14	197 61 C0505	2S-F-W 1280 SF .0000 AC	2	241E AMBOY AVE.	R4 / M68	60,000 90,000 150,000		150,000			1	0.00 10,083.00 5,041.50
Page Totals				V2 500		862,400 1,386,000	0	2,248,400				Block: 197 Lot: 61

1	2	3		4		5	6	7	8	9	10	11
Line	Block No Lot No. Qualification Account #	Land Dimensions Building Description Additional Lots Acreage	Prop Class	Owner's Name Address City State Property Location	Billing Code Zip Code Zoning/Tax Map Pg	<u>Value</u>	Exemptions Code Amount	Net Taxable Value	Deductions Code No Owners	Special Tax Codes	Num Units	Deduction Amt 2023 Tax 2024 1st
						Land Improvemnt Total						
1	197 61 C0506	2S-F-W 1280 SF .0000 AC	2	241F AMBOY AVE.	R4 / M68	60,000 90,000 150,000		150,000			1	0.00 10,083.00 5,041.50
2	198 1.02	70X150 1SF 1584 SF .2410 AC	4A	171 AMBOY AVE.	R2 / 69	142,800 79,200 222,000		222,000			1	0.00 14,922.84 7,461.42
3	198 1.04	101X131 1SF .3037 AC	2	10 GREEN ST.	R2 / 69	92,000 95,000 187,000		187,000			1	0.00 12,570.14 6,285.07
4	198 2	88X175 2SF1G 3020 SQFT .3535 AC	4A	159 AMBOY AVE.	R2 / 69	190,000 145,000 335,000		335,000			1	0.00 22,518.70 11,259.35
5	198 6	50X175 2SF1G 1403 SF .2009 AC	2	157 AMBOY AVE.	R2 / 69	94,000 74,000 168,000		168,000			1	0.00 11,292.96 5,646.48
6	198 8	112X175 2S-F-L-3UG 11,17.02,18.02 .4500 AC	2	147 AMBOY AVE.	R2 / 69	129,000 111,900 240,900		240,900			1	0.00 16,193.30 8,096.65
7	198 13	50X150 2SF1G 2184SF 14 .1722 AC	2	141 AMBOY AVE.	/	90,000 170,000 260,000		260,000			1	0.00 17,477.20 8,738.60
8	198 17.01	100X100 2S-F-O-2AG 18.01,19,20 .2296 AC	2	2 ROWLAND PL.	R2 / 69	106,300 125,000 231,300		231,300			1	0.00 15,547.99 7,774.00
9	198 22.01	60X100 1S-F-R .1377 AC	2	8 ROWLAND PL.	R2 / 69	89,300 62,100 151,400		151,400			1	0.00 10,177.11 5,088.56
10	198 24.01	60X100 1.5SF1G .1377 AC	2	10 ROWLAND PL.	R2 / 69	89,300 101,800 191,100		191,100			1	0.00 12,845.74 6,422.87
11	198 26.01	59X100 2S-F-L-1AG .1354 AC	2	14 ROWLAND PL.	R2 / 69	88,800 106,600 195,400		195,400			1	0.00 13,134.79 6,567.40
12	198 28.01	75X104 1.5SF1G .1791 AC	2	15 ROWLAND PL.	R2 / 69	86,500 86,500 173,000		173,000			1	0.00 11,629.06 5,814.53
13	198 30.01	60X106 1.5SF1G .1460 AC	2	11 ROWLAND PL.	R2 / 69	82,000 73,000 155,000		155,000			1	0.00 10,419.10 5,209.55
14	198 32.01	60X108 1.5SF1G .1488 AC	2	7 ROWLAND PL.	R2 / 69	81,900 120,700 202,600		202,600			1	0.00 13,618.77 6,809.39
Page Totals						1,421,900 1,440,800	0	2,862,700				Block: 198 Lot: 32.01

1	2	3	4	5	6	7	8	9	10	11		
Line	Block No Lot No. Qualification Account #	Land Dimensions Building Description Additional Lots Acreage	Prop Class	Owner's Name Address City State Property Location	Billing Code Zip Code Zoning/Tax Map Pg	Value	Exemptions Code Amount	Net Taxable Value	Deductions Code No Owners	Special Tax Codes	Num Units	Deduction Amt 2023 Tax 2024 1st
						Land Improvemnt Total						
1	198 35	75X112 2SF2G 36,37 .1928 AC	2	3 ROWLAND PL.	R2 / 69	90,000 210,000 300,000		300,000			1	0.00 20,166.00 10,083.00
2	198 38	95X137 2-S-F-2UG .2988 AC	2	18 GREEN ST.	R2 / 69	118,700 126,300 245,000		245,000			1	0.00 16,468.90 8,234.45
3	198 39	81X142 1.5S-F-F-1AG .2640 AC	2	24 GREEN ST.	R2 / 69	103,400 92,500 195,900		195,900			1	0.00 13,168.40 6,584.20
4	198 40	81X150 2SF2G .2789 AC	2	179 AMBOY AVE.	/ 69	103,400 102,600 206,000		206,000			1	0.00 13,847.32 6,923.66
5	199 1	25X100 2SF 1/2 DUPLEX .0574 AC	2	139 AMBOY AVE.	/	65,000 35,000 100,000		100,000			2	0.00 6,722.00 3,361.00
6	199 2	25X100 2SF 1/2 DUPLEX .0574 AC	2	137 AMBOY AVE.	/	65,000 35,000 100,000		100,000			2	0.00 6,722.00 3,361.00
7	199 3	25X100 2SF 1/2 DUPLEX .0574 AC	2	135 AMBOY AVE.	R2 / 69	64,000 34,000 98,000		98,000			2	0.00 6,587.56 3,293.78
8	199 4	25X100 2SF 1/2 DUPLEX .0574 AC	2	133 AMBOY AVE.	R2 / 69	64,000 34,000 98,000		98,000			2	0.00 6,587.56 3,293.78
9	199 5	25X100 2SF 1/2 DUPLEX .0574 AC	2	131 AMBOY AVE.	R2 / 69	64,000 76,000 140,000		140,000			2	0.00 9,410.80 4,705.40
10	199 6	25X100 2SF 1/2 DUPLEX .0574 AC	2	129 AMBOY AVE.	R2 / 69	64,000 76,000 140,000		140,000			2	0.00 9,410.80 4,705.40
11	199 7	25X100 2SF 1/2 DUPLEX .0574 AC	2	127 AMBOY AVE.	R2 / 69	64,000 50,500 114,500		114,500			2	0.00 7,696.69 3,848.35
12	199 8	25X100 2SF 1/2 DUPLEX .0574 AC	2	125 AMBOY AVE.	R2 / 69	65,000 35,000 100,000		100,000			2	0.00 6,722.00 3,361.00
13	199 14	50X100 2SF 15 .1148 AC	2	21 COAN PL.	R2 / 69	85,000 105,000 190,000		190,000			1	0.00 12,771.80 6,385.90
14	199 16	50X100 1.5SF 17 .1148 AC	2	11 COAN PL.	R2 / 69	85,000 115,000 200,000		200,000			1	0.00 13,444.00 6,722.00
Page Totals						1,100,500 1,126,900	0	2,227,400				Block: 199 Lot: 16

1	2	3	4	5	6	7	8	9	10	11		
Line	Block No Lot No. Qualification Account #	Land Dimensions Building Description Additional Lots Acreage	Prop Class	Owner's Name Address City State Property Location	Billing Code Zip Code Zoning/Tax Map Pg	Value	Exemptions Code Amount	Net Taxable Value	Deductions Code No Owners	Special Tax Codes	Num Units	Deduction Amt 2023 Tax 2024 1st
						Land Improvemnt Total						
1	199 18	50X100 1.5SF 19 .1148 AC	2	9 COAN PL.	R2 / 69	85,000 90,000 175,000		175,000			1	0.00 11,763.50 5,881.75
2	199 25	50X100 1.5S-F-F 26 .1148 AC	2	12 LINSLEY PL.	R2 / 69	80,000 170,000 250,000		250,000			1	0.00 16,805.00 8,402.50
3	199 27	75X100 1.5S-F-F1UG 28,29 .1722 AC	2	16 LINSLEY PL.	R2 / 69	95,000 97,000 192,000		192,000			1	0.00 12,906.24 6,453.12
4	199 30	50X100 1.5S-F-F-1UG 31 .1148 AC	2	18 LINSLEY PL.	R2 / 69	85,000 65,000 150,000		150,000			1	0.00 10,083.00 5,041.50
5	199 32	50X100 1.5S-F-F 33 .1148 AC	2	22 LINSLEY PL.	R2 / 69	85,000 70,000 155,000		155,000			1	0.00 10,419.10 5,209.55
6	199 34	50X100 1.5SF1G 35 .1148 AC	2	28 LINSLEY PL.	R2 / 69	85,000 70,700 155,700		155,700			1	0.00 10,466.15 5,233.08
7	199 36	67X100 1.5S-F-F .1538 AC	2	8 LINSLEY PL.	R2 / 69	78,000 57,000 135,000		135,000			1	0.00 9,074.70 4,537.35
8	199 37	74X100 1S-F-R .1699 AC	2	5 COAN PL.	R2 / 69	95,200 74,800 170,000		170,000			1	0.00 11,427.40 5,713.70
9	199 38	62X100 2S-F-2-2AG .1423 AC	2	25 COAN PL.	R2 / 69	91,000 95,000 186,000		186,000			1	0.00 12,502.92 6,251.46
10	199 39	62X100 2S-F-2-2AG .1423 AC	2	29 COAN PL.	R2 / 69	81,100 88,200 169,300		169,300			1	0.00 11,380.35 5,690.18
11	200 1	50X110 1.5S-F-F 2,37.03 .1263 AC	2	101 AMBOY AVE.	R2 / 69	80,000 68,100 148,100		148,100			1	0.00 9,955.28 4,977.64
12	200 3	60X120 1.5S-F-F-1UG 4,37.02 .1653 AC	2	99 AMBOY AVE.	R2 / 69	86,000 67,000 153,000		153,000			1	0.00 10,284.66 5,142.33
13	200 5	50X100;25X100(.172AC 2SF 6,9 .1148 AC	2	97 AMBOY AVE.	R2 / 69	88,000 75,000 163,000		163,000			1	0.00 10,956.86 5,478.43
14	200 7	50X100 2S-F-L-1UG 8 .1148 AC	2	91 AMBOY AVE.	R2 / 69	77,000 70,000 147,000		147,000			1	0.00 9,881.34 4,940.67
Page Totals						1,191,300 1,157,800	0	2,349,100				Block: 200 Lot: 7

1	2	3	4	5	6	7	8	9	10	11		
Line	Block No Lot No. Qualification Account #	Land Dimensions Building Description Additional Lots Acreage	Prop Class	Owner's Name Address City State Property Location	Billing Code Zip Code Zoning/Tax Map Pg	Value	Exemptions Code Amount	Net Taxable Value	Deductions Code No Owners	Special Tax Codes	Num Units	Deduction Amt 2023 Tax 2024 1st
						Land Improvemnt Total						
1	200 10	75X100 2S-F-CL 3460 SF 11, 12 .1722 AC	2	25 VAIL PLACE	R2 / 69	112,500 207,500 320,000		320,000			1	0.00 21,510.40 10,755.20
2	200 20 1276SQFT	85X100 1S-F-R-1AG 21,22 .1951 AC	2	9 VAIL PL.	R2 / 0069	99,900 74,100 174,000		174,000			1	0.00 11,696.28 5,848.14
3	200 27	75X100 1S-F-R-1AG 28,29 .1722 AC	2	10 COAN PL.	R2 / 69	87,000 103,000 190,000		190,000			1	0.00 12,771.80 6,385.90
4	200 30	50X100 1.5S-F-F 31 .1148 AC	2	16 COAN PL.	R2 / 69	85,000 74,200 159,200		159,200			1	0.00 10,701.42 5,350.71
5	200 32	75X100 1S-F-R 33,34 .1722 AC	2	20 COAN PL.	R2 / 69	90,000 62,000 152,000		152,000			1	0.00 10,217.44 5,108.72
6	200 35	55X100 1.5S-F-F 36,37.01 .1263 AC	2	24 COAN PL.	R2 / 69	87,100 90,400 177,500		177,500			1	0.00 11,931.55 5,965.78
7	200 41	88X100 1SFR2AG 1872 SF .2020 AC	2	11 VAIL PL.	R2 / 70	101,200 114,600 215,800		215,800			1	0.00 14,506.08 7,253.04
8	200 42	88X100 1S-F-R-1AG .2020 AC	2	19 VAIL PL.	R2 / 70	101,200 65,000 166,200		166,200	V1 2		1	250.00 10,921.96 5,460.98
9	200 43	79X100 2S-F-L-1AG .1814 AC	2	6 COAN PL.	R2 / 70	97,300 114,500 211,800		211,800			1	0.00 14,237.20 7,118.60
10	201 1	60X187 2S-F-L-2UG 2.01,5.02,6.02,7.02 .2576 AC	2	85 AMBOY AVE.	/	100,000 60,000 160,000		160,000			1	0.00 10,755.20 5,377.60
11	201 2.02	62.5X117 2S-F-L-2UG 3,4 .1679 AC	2	77 AMBOY AVE.	R2 / 69	88,000 107,000 195,000		195,000			1	0.00 13,107.90 6,553.95
12	201 5.01	75X60 1S-F-R-1AG 6.01,7.01 .1033 AC	2	5 JAMES PL.	R2 / 69	76,000 74,000 150,000		150,000			1	0.00 10,083.00 5,041.50
13	201 8	50X113 2SF2G 1252 SF 9 .1297 AC	2	7 JAMES PL.	R2 / 69	89,300 76,700 166,000		166,000			1	0.00 11,158.52 5,579.26
14	201 10	50X111 1.5S-F-F2AG 11 .1274 AC	2	11 JAMES PL.	R2 / 69	88,400 21,600 110,000		110,000			1	0.00 7,394.20 3,697.10
Page Totals				V1 250		1,302,900 1,244,600	0	2,547,500				Block: 201 Lot: 10

1	2	3	4	5	6	7	8	9	10	11		
Line	Block No Lot No. Qualification Account #	Land Dimensions Building Description Additional Lots Acreage	Prop Class	Owner's Name Address City State Property Location	Billing Code Zip Code Zoning/Tax Map Pg	Value	Exemptions Code Amount	Net Taxable Value	Deductions Code No Owners	Special Tax Codes	Num Units	Deduction Amt 2023 Tax 2024 1st
						Land Improvemnt Total						
1	201 12	40X108 2S-F-CL 1801 SF 13.01 .0992 AC	2	13 JAMES PL.	R2 / 69	100,000 170,000 270,000		270,000			1	0.00 18,149.40 9,074.70
2	201 14.01	6483 SQ.FT. 1S-F-R-1UG .1488 AC	2	17 JAMES PL.	R2 / 69	86,000 40,000 126,000		126,000			1	0.00 8,469.72 4,234.86
3	201 14.02	7549 SQ.FT. 1.5SF1G .1733 AC	2	15 JAMES PL.	R2 / 69	101,900 46,100 148,000		148,000			1	0.00 9,948.56 4,974.28
4	201 19	71X99 1SF1G 20,21 .1614 AC	2	19 JAMES PL.	/	85,000 70,000 155,000		155,000			1	0.00 10,419.10 5,209.55
5	202 1.01	1.968 ACRES 2S-CB-B 1.9680 AC	4B	1 COAN PL.	LI / 69	238,000 467,000 705,000		705,000			1	0.00 47,390.10 23,695.05
6	202 1.02	96X200 1SF&1SCB 1813SF .4408 AC	4A	6 GREEN ST.	LI / 69	100,000 212,000 312,000		312,000			1	0.00 20,972.64 10,486.32
7	203 1	25X100 1SF 75X101 2,3,46 .0574 AC	4A	73 AMBOY AVE.	/	140,200 102,600 242,800		242,800			1	0.00 16,321.02 8,160.51
8	203 4	50X106 2SF 1680 SF 5 .1217 AC	2	69 AMBOY AVE.	R2 /	87,000 173,000 260,000		260,000			1	0.00 17,477.20 8,738.60
9	203 6	75X112 1.5S-F-F-2AG 7,8 .1928 AC	2	63 AMBOY AVE.	R2 / 70	87,000 113,000 200,000		200,000			1	0.00 13,444.00 6,722.00
10	203 9	50X100 2.0SF1G 10 .1148 AC	2	37 CARPENTER PL.	R2 / 70	78,000 132,100 210,100		210,100			1	0.00 11,965.16 5,982.58
11	203 11	50X100 1.5SF1G 12 .1148 AC	2	35 CARPENTER PL.	/	80,000 105,000 185,000		185,000			1	0.00 12,435.70 6,217.85
12	203 13	50X100 1.5S-F-F 14 .1148 AC	2	31 CARPENTER PL.	R2 / 70	77,000 81,000 158,000		158,000			1	0.00 10,620.76 5,310.38
13	203 15	50X100 1.5S-F-F 16 .1148 AC	2	27 CARPENTER PL.	R2 / 70	77,000 60,000 137,000		137,000			1	0.00 9,209.14 4,604.57
14	203 17	50X100 1.5S-F-F 18 .1148 AC	2	23 CARPENTER PL.	R2 / 70	76,500 60,700 137,200		137,200			1	0.00 9,222.58 4,611.29
Page Totals						1,413,600 1,832,500	0	3,246,100				Block: 203 Lot: 17

1	2	3		4		5	6	7	8	9	10	11
Line	Block No Lot No. Qualification Account #	Land Dimensions Building Description Additional Lots Acreage	Prop Class	Owner's Name Address City State Property Location	Billing Code Zip Code Zoning/Tax Map Pg	Value	Exemptions Code Amount	Net Taxable Value	Deductions Code No Owners	Special Tax Codes	Num Units	Deduction Amt 2023 Tax 2024 1st
						Land Improvemnt Total						
1	203 19	50X100 1.5SF1G 20 .1148 AC	2	19 CARPENTER PL.	R2 / 70	77,000 73,000 150,000		150,000			1	0.00 10,083.00 5,041.50
2	203 21	50X100 1.5SF1G 22 .1148 AC	2	15 CARPENTER PL.	R2 / 70	77,000 58,000 135,000		135,000			1	0.00 9,074.70 4,537.35
3	203 23	50X100 1.5SF 24 .1148 AC	2	11 CARPENTER PL.	R2 / 70	80,000 80,000 160,000		160,000			1	0.00 10,755.20 5,377.60
4	203 25	80X100 1RR 1.5S-F-F 26, 27 .1837 AC	2	7 CARPENTER PL.	R2 / 70	88,000 59,200 147,200		147,200			1	0.00 9,894.78 4,947.39
5	203 28	80X100 IRR 2SB2AG 3722 SF 30,31 .0000 AC	2	2 JAMES PL.	R2 / 70	80,900 189,900 270,800		270,800			1	0.00 18,203.18 9,101.59
6	203 32	50X100 1.5S-F-F-1AG 33 .1148 AC	2	6 JAMES PL.	R2 / 70	76,500 81,400 157,900		157,900			1	0.00 10,614.04 5,307.02
7	203 34	50X100 2S-F-CL 2434 SF 35 .1148 AC	2	12 JAMES PL.	R2 / 70	115,000 182,000 297,000		297,000			1	0.00 19,964.34 9,982.17
8	203 36	50X100 1SF 37 .1148 AC	2	18 JAMES PL.	R2 / 70	77,000 39,000 116,000		116,000			1	0.00 7,797.52 3,898.76
9	203 38	50X100 1.5S-F-F 39 .1148 AC	2	22 JAMES PL.	R2 / 70	76,500 59,500 136,000		136,000			1	0.00 9,141.92 4,570.96
10	203 40	50X100 1.5SF 41 1305SQFT .1148 AC	2	26 JAMES PL.	R2 / 70	100,000 92,000 192,000		192,000			1	0.00 12,906.24 6,453.12
11	203 42	50X100 1.5S-F-F 43 .1148 AC	2	30 JAMES PL.	R2 / 70	76,500 56,500 133,000		133,000			1	0.00 8,940.26 4,470.13
12	203 44	50X100 1.5SF 45 .1148 AC	2	34 JAMES PL.	R2 / 70	77,000 112,700 189,700		189,700			1	0.00 12,751.64 6,375.82
13	204 1	75X122 1.5SF2G 2,3 .2101 AC	2	45 AMBOY AVE.	/	94,000 73,000 167,000		167,000	W1 2		1	250.00 10,975.74 5,487.87
14	204 4	25X124 2SF 1/2 DUPLEX .0712 AC	2	41 AMBOY AVE.	/	65,000 46,000 111,000		111,000			1	0.00 7,461.42 3,730.71
Page Totals				W1 250		1,160,400 1,202,200	0	2,362,600			Block: 204 Lot: 4	

1	2	3	4	5	6	7	8	9	10	11		
Line	Block No Lot No. Qualification Account #	Land Dimensions Building Description Additional Lots Acreage	Prop Class	Owner's Name Address City State Property Location	Billing Code Zip Code Zoning/Tax Map Pg	Value	Exemptions Code Amount	Net Taxable Value	Deductions Code No Owners	Special Tax Codes	Num Units	Deduction Amt 2023 Tax 2024 1st
						Land Improvemnt Total						
1	204 5	25X101 2S-F 1/2 DUPLEX .0580 AC	2	39 AMBOY AVE.	/	65,000 35,000 100,000		100,000			1	0.00 6,722.00 3,361.00
2	204 6	75 X 110 2SB 7,8 .1894 AC	4A	35 AMBOY AVE.	/	127,500 217,600 345,100		345,100			1	0.00 23,197.62 11,598.81
3	204 9	85X100 2SB1AG 11,12.01 .1951 AC	2	41 ETHEL PL.	/	90,000 167,000 257,000		257,000			1	0.00 17,275.54 8,637.77
4	204 12.02	90X100 1S-B-R 13,14,15 .2066 AC	2	33 ETHEL PL.	R2 / 70	92,000 80,000 172,000		172,000			1	0.00 11,561.84 5,780.92
5	204 16	63X100 1.5S-F-F-1UG 17,18.01 .1446 AC	2	29 ETHEL PL.	R2 / 70	81,500 94,300 175,800		175,800			1	0.00 11,817.28 5,908.64
6	204 18.02	63X100 2SFS1AG 1144 SF 19,20 .1446 AC	2	25 ETHEL PL.	R2 / 70	82,000 80,000 162,000		162,000			1	0.00 10,889.64 5,444.82
7	204 21	50X100 1.5SF 22 .1148 AC	2	19 ETHEL PL.	R2 / 70	76,500 60,200 136,700		136,700			1	0.00 9,188.97 4,594.49
8	204 23	50X100 1.5S-F-F-2UG 24 .1148 AC	2	15 ETHEL PL.	R2 / 70	77,000 95,000 172,000		172,000			1	0.00 11,561.84 5,780.92
9	204 25	65X100 2S-S-2-1AG 26,27.01 .1492 AC	2	11 ETHEL PL.	R2 / 70	83,000 105,000 188,000		188,000			1	0.00 12,637.36 6,318.68
10	204 27.02	65X 1.5SF1G 28,29 .0000 AC	2	7 ETHEL PL.	R2 / 70	83,000 68,100 151,100		151,100			1	0.00 10,156.94 5,078.47
11	204 31	90X100 1.5SF 32,30 .2066 AC	2	6 CARPENTER PL.	R2 / 70	92,000 94,000 186,000		186,000			1	0.00 12,502.92 6,251.46
12	204 33	50X100 1.5S-F-F 34 .1148 AC	2	10 CARPENTER PL.	R2 / 70	76,500 51,100 127,600		127,600			1	0.00 8,577.27 4,288.64
13	204 35	50X100 1.5S-F-F-1UG 36 .1148 AC	2	14 CARPENTER PL.	R2 / 70	77,000 103,000 180,000		180,000			1	0.00 12,099.60 6,049.80
14	204 37	50X100 1.5S-F-F 38 .1148 AC	2	18 CARPENTER PL.	R2 / 70	77,000 63,000 140,000		140,000			1	0.00 9,410.80 4,705.40
Page Totals						1,180,000 1,313,300	0	2,493,300				Block: 204 Lot: 37

1	2	3		4		5	6	7	8	9	10	11
Line	Block No Lot No. Qualification Account #	Land Dimensions Building Description Additional Lots Acreage	Prop Class	Owner's Name Address City State Property Location	Billing Code Zip Code Zoning/Tax Map Pg	<u>Value</u>	Exemptions Code Amount	Net Taxable Value	Deductions Code No Owners	Special Tax Codes	Num Units	Deduction Amt 2023 Tax 2024 1st
						Land Improvemnt Total						
1	204 39	50X100 1.5S-F-F 40 .1148 AC	2	22 CARPENTER PL.	R2 / 70	76,500 47,800 124,300		124,300			1	0.00 8,355.45 4,177.73
2	204 41	50X100 1.5SF2UG 42 .1148 AC	2	26 CARPENTER PL.	R2 / 70	76,500 84,100 160,600		160,600			1	0.00 10,795.53 5,397.77
3	204 43	L44 50X100 1.5SF2G .1148 AC	2	30 CARPENTER PL.	R2 / 70	76,500 77,500 154,000		154,000			1	0.00 10,351.88 5,175.94
4	204 45	50X100 1.5SF 46 .1148 AC	2	34 CARPENTER PL.	R2 / 70	76,500 52,400 128,900		128,900			1	0.00 8,664.66 4,332.33
5	204 47	50X100 1.5S-F-F 48 .1148 AC	2	40 CARPENTER PL.	R2 / 70	76,500 65,200 141,700		141,700			1	0.00 9,262.92 4,631.46
6	205 1	75X107 2S-F-X 2,3 .1842 AC	2	29 AMBOY AVE.	R2 / 70	90,000 106,000 196,000		196,000			2	0.00 13,175.12 6,587.56
7	205 4	50X108 1.5SF 5 .1240 AC	2	27 AMBOY AVE.	R2 /	79,000 73,000 152,000		152,000			1	0.00 10,217.44 5,108.72
8	205 6	75X109 1SCB2G 1080 SF 7,8 .1877 AC	4A	21 AMBOY AVE.	R2 / 70	133,000 52,000 185,000		185,000			1	0.00 12,435.70 6,217.85
9	205 9	75X100 1.5S-F-F-1UG 10,11 .1722 AC	2	1 GOODWILL PL.	R2 / 70	86,100 48,500 134,600		134,600			1	0.00 9,047.81 4,523.91
10	205 12	7500 SQ.FT. 2S-F-CL 2750 SF 13,14 .1722 AC	2	35 GOODWILL PL.	R2 / 70	87,000 168,000 255,000		255,000			1	0.00 17,141.10 8,570.55
11	205 15	75X100 1S-B-R-1AG 16,17 .1722 AC	2	27 GOODWILL PL.	R2 / 70	86,100 93,600 179,700		179,700	W1 1		1	250.00 11,829.43 5,914.72
12	205 18	50X100 2S-F-O-2UG 19 .1148 AC	2	25 GOODWILL PL.	R2 / 70	100,000 101,000 201,000		201,000			1	0.00 13,511.22 6,755.61
13	205 20	75X100 1SF1G 21,22 .1722 AC	2	21 GOODWILL PL.	R2 / 70	87,000 62,000 149,000		149,000			1	0.00 10,015.78 5,007.89
14	205 23	75X100 1S-F-R 24,25 .1722 AC	2	15 GOODWILL PL.	R2 / 70	87,000 75,000 162,000		162,000			1	0.00 10,889.64 5,444.82
Page Totals						1,217,700 1,106,100	0	2,323,800				Block: 205 Lot: 23

1	2	3	4	5	6	7	8	9	10	11		
Line	Block No Lot No. Qualification Account #	Land Dimensions Building Description Additional Lots Acreage	Prop Class	Owner's Name Address City State Property Location	Billing Code Zip Code Zoning/Tax Map Pg	Value	Exemptions Code Amount	Net Taxable Value	Deductions Code No Owners	Special Tax Codes	Num Units	Deduction Amt 2023 Tax 2024 1st
						Land Improvemnt Total						
1	205 26	75X100 1S-F-R-2UG 27,28 .1722 AC	2	7 GOODWILL PL.	R2 / M70	87,000 84,000 171,000		171,000			1	0.00 11,494.62 5,747.31
2	205 29	62X100 2S-F-S-1G 30 .1423 AC	2	3 GOODWILL PL.	R2 / 70	81,100 111,100 192,200		192,200			1	0.00 12,919.68 6,459.84
3	205 31	46X100 BILEVEL 1900 SF .1056 AC	2	2 ETHEL PL.	R2 / 70	75,000 95,000 170,000		170,000			1	0.00 11,427.40 5,713.70
4	205 32.01	125X100 1.5SB .2870 AC	2	10 ETHEL PL.	R2 / 70	105,200 96,800 202,000		202,000			1	0.00 13,578.44 6,789.22
5	205 37.01	75X1000 1.5SF1G 1.7218 AC	2	18 ETHEL PL.	R2 / M70	86,100 41,500 127,600		127,600			1	0.00 8,577.27 4,288.64
6	205 40	125X100 1.5SB2G 41,42,43,44 .2870 AC	2	22 ETHEL PL.	R2 / 70	106,000 103,700 209,700		209,700			1	0.00 12,234.04 6,117.02
7	205 45	88X100 1S-D-R-1G 46,47,48.01 .2020 AC	2	32 ETHEL PL.	R2 / 70	91,000 73,000 164,000		164,000			1	0.00 11,024.08 5,512.04
8	205 48.02 1296SQFT	88X100 1S-F-R-2AG 49,50,51 .2020 AC	2	42 ETHEL PL.	R2 / 70	91,000 74,000 165,000		165,000			1	0.00 11,091.30 5,545.65
9	206 1	50 X 113 2SF 3020 SQ.FT. 2 .1297 AC	4A	3 AMBOY AVE.	/	91,000 170,000 261,000		261,000			1	0.00 17,544.42 8,772.21
10	206 3	50X113 2S-S-0-2UG 4 .1297 AC	2	5 AMBOY AVE.	/	81,000 64,000 145,000		145,000			1	0.00 9,746.90 4,873.45
11	206 5	50X112 1SF 6 .1286 AC	2	7 AMBOY AVE.	/	72,300 48,400 120,700		120,700			1	0.00 8,113.45 4,056.73
12	206 7 1915SQFT	58X111 1SF 8 .1478 AC	2	15 AMBOY AVE.	R2 / 69	107,600 82,000 189,600		189,600			1	0.00 12,744.91 6,372.46
13	206 9	50X69 PARKNG 3 AMBOY 11 .0792 AC	4A	PIERSON AVE.	R2 /	74,000 3,000 77,000		77,000			1	0.00 5,175.94 2,587.97
14	206 10	100X108 1.5S-F-F-1AG 12,14,16 .2479 AC	2	2 GOODWILL PL.	R2 / 70	99,000 108,800 207,800		207,800			1	0.00 13,968.32 6,984.16
Page Totals						1,247,300 1,155,300	0	2,402,600				Block: 206 Lot: 10

1	2	3		4		5	6	7	8	9	10	11	
Line	Block No Lot No. Qualification Account #	Land Dimensions Building Description Additional Lots Acreage	Prop Class	Owner's Name Address City State Property Location	Billing Code Zip Code Zoning/Tax Map Pg	Value	Exemptions Code Amount	Net Taxable Value	Deductions Code No Owners	Special Tax Codes	Num Units	Deduction Amt	
						Land Improvemnt Total						2023 Tax	2024 1st
1	206 13	50X47 ALSO IN EDISON 15 .0539 AC	1	PIERSON AVE.	R2 / 70	9,000 0 9,000		9,000			1	0.00	604.98 302.49
2	206 17	50X25 AVG 19,21,23 .0287 AC	1	PIERSON AVE.	R2 / 70	5,000 0 5,000		5,000			1	0.00	336.10 168.05
3	206 19.01	62X108 1.5S-F-F .1537 AC	2	34 GOODWILL PL.	R2 / 70	84,000 67,000 151,000		151,000			1	0.00	10,150.22 5,075.11
4	206 25.01	62.5X99.37 1.5SF .1426 AC	2	28 GOODWILL PL.	R2 / 70	85,000 60,000 145,000		145,000			1	0.00	9,746.90 4,873.45
5	206 28	50X80 1SF 30 .0918 AC	2	26 GOODWILL PL.	R2 / 70	71,000 47,000 118,000		118,000			1	0.00	7,931.96 3,965.98
6	206 32	50X58 1.5S-F-F 34 .0666 AC	2	22 GOODWILL PL.	R2 / 70	60,400 65,800 126,200		126,200			1	0.00	8,483.16 4,241.58
7	206 36	75X33 38,40 .0568 AC	1	30 GOODWILL PL.	R2 / 70	24,400 0 24,400		24,400			1	0.00	1,640.17 820.09
8	206 42	40X9 44 .0083 AC	1	24 GOODWILL PL.	R2 / 70	6,100 0 6,100		6,100			1	0.00	410.04 205.02
9	207 1	82X100 1SCB 2,3,4,5.01 .1882 AC	4B	5 WESTER AVE.	L-I / 70	128,000 127,000 255,000		255,000			1	0.00	17,141.10 8,570.55
10	207 5.02	287X100 1SCBM&1SCB1G 6,7,8,9,10,11,12 .6589 AC	4B	19 WESTER AVE.	L-I / 70	260,000 332,000 592,000		592,000			1	0.00	39,794.24 19,897.12
11	207 17	L34,35.02 1.35A 1SSCB 18,19,20,21,22,23 1.3500 AC	4B	55 WESTER AVE.	LI / 70	235,000 715,000 950,000		950,000			1	0.00	63,859.00 31,929.50
12	207 36	0.852 ACRE 2S-CB-B :202,1.03 .8520 AC	4B	57 WESTER AVE.	LI / 69	147,000 256,300 403,300		403,300			1	0.00	27,109.83 13,554.92
13	208 1	75X123 2SF2G 1874 SF .2118 AC	4A	244 MAIN ST.	/	122,000 60,000 182,000		182,000			1	0.00	12,234.04 6,117.02
14	208 5	94X105 .2266 AC	1	236 MAIN ST.	R2 / 71	97,000 0 97,000		97,000			1	0.00	6,520.34 3,260.17
Page Totals						1,333,900 1,730,100	0	3,064,000					Block: 208 Lot: 5

1	2	3		4		5	6	7	8	9	10	11
Line	Block No Lot No. Qualification Account #	Land Dimensions Building Description Additional Lots Acreage	Prop Class	Owner's Name Address City State Property Location	Billing Code Zip Code Zoning/Tax Map Pg	<u>Value</u>	Exemptions Code Amount	Net Taxable Value	Deductions Code No Owners	Special Tax Codes	Num Units	Deduction Amt 2023 Tax 2024 1st
						Land Improvemnt Total						
1	208 9.03	63X120 .1736 AC	1	228 MAIN ST.	/	107,000 0 107,000		107,000			1	0.00 7,192.54 3,596.27
2	208 9.04	9702 SQ.FT. 2S-F-1G 3947 SF .2227 AC	4A	224 MAIN ST.	/	110,000 155,000 265,000		265,000			1	0.00 17,813.30 8,906.65
3	208 31	60X140 VACANT LAND 31.01 .1928 AC	15C	47 LINCOLN AVE.	/	85,700 0 85,700		*Exempt*			1	0.00 0.00 0.00
4	208 44	50X137 2SF2G .1573 AC	2	23 LINCOLN AVE.	/	85,000 70,000 155,000		155,000			1	0.00 10,419.10 5,209.55
5	208 46	43X138 2SF1G .1362 AC	2	19 LINCOLN AVE.	/	77,000 60,000 137,000		137,000			1	0.00 9,209.14 4,604.57
6	208 48	47X138 2S-G-L-IUG .1489 AC	2	15 LINCOLN AVE.	R4 / 71	82,000 64,000 146,000		146,000			1	0.00 9,814.12 4,907.06
7	208 50	73X138 2SF .2313 AC	2	11 LINCOLN AVE.	R4 / 71	95,300 215,000 310,300		310,300			1	0.00 20,858.37 10,429.19
8	208 53	55X88 2SF2G&1SF .1111 AC	4A	212 MAIN & 1 LINCOLN	/	95,000 115,000 210,000		210,000			1	0.00 14,116.20 7,058.10
9	208 55.01	50X95 2SST2G .1090 AC	4A	214 MAIN ST.	/	90,000 172,000 262,000		262,000			1	0.00 17,611.64 8,805.82
10	208 55.02	50X99 2SB2G .1136 AC	4A	216 MAIN ST.	/	90,000 82,000 172,000		172,000			1	0.00 11,561.84 5,780.92
11	208 66	78X100 2S-F-O .1791 AC	2	35 TULSA AVE.	R2 /	80,000 127,000 207,000		207,000	V1 1		1	250.00 13,664.54 6,832.27
12	208 68	96X96 AVG 1S-S-R-1AG .2116 AC	2	41 TULSA AVE.	R2 / 71	90,400 52,700 143,100		143,100			1	0.00 9,619.18 4,809.59
13	208 71	11000 SQ.FT. .2525 AC	1	MAIN ST.	/	43,000 0 43,000		43,000			1	0.00 2,890.46 1,445.23
14	208 75	24408 SF 1S-S-F-1AG .5603 AC	2	42 TULSA AVE.	R2 / 71	120,000 80,000 200,000		200,000			1	0.00 13,444.00 6,722.00
Page Totals				V1 250		1,164,700 1,192,700	0	2,357,400				Block: 208 Lot: 75

1	2	3	4	5	6	7	8	9	10	11		
Line	Block No Lot No. Qualification Account #	Land Dimensions Building Description Additional Lots Acreage	Prop Class	Owner's Name Address City State Property Location	Billing Code Zip Code Zoning/Tax Map Pg	Value	Exemptions Code Amount	Net Taxable Value	Deductions Code No Owners	Special Tax Codes	Num Units	Deduction Amt 2023 Tax 2024 1st
						Land Improvemnt Total						
1	208 76	145X174 2S-F-CL 3938 SF 76.01 .5792 AC	2	38 TULSA AVE.	R2 / 71	125,000 370,000 495,000		495,000			1	0.00 33,273.90 16,636.95
2	208 77	60X175 1.5S-F-F-2UG 81.04 .2410 AC	2	57 LINCOLN AVE.	R2 / 71	86,500 67,100 153,600		153,600			1	0.00 10,324.99 5,162.50
3	208 78	60X175 1.5SF 81.03 .2410 AC	2	55 LINCOLN AVE.	R2 /	86,900 61,200 148,100		148,100			1	0.00 9,955.28 4,977.64
4	208 79	60X175 2S-F-O 81.02 .2410 AC	2	53 LINCOLN AVE.	R2 / 71	88,000 68,000 156,000		156,000			1	0.00 10,486.32 5,243.16
5	208 80	82X175 AVG 1.5S-F-F-1UG 81.01 .3294 AC	2	51 LINCOLN AVE.	/	90,700 64,700 155,400		155,400			1	0.00 10,445.99 5,223.00
6	208 84	2.7AC CEMETERY 2.7000 AC	15E	LINCOLN AVE.	/	400,000 0 400,000		*Exempt*			1	0.00 0.00 0.00
7	208 100	1163 SF 15B .0267 AC	4A	254 MAIN ST.	/	24,200 19,800 44,000		44,000			1	0.00 2,957.68 1,478.84
8	208 101	69X100 2SF 2166 SF .1584 AC	4A	252 MAIN ST.	R2 / 71	92,000 108,000 200,000		200,000			1	0.00 13,444.00 6,722.00
9	208 103	30X100 2SF1G .0689 AC	2	250 MAIN ST.	/	42,500 44,100 86,600		86,600			1	0.00 5,821.25 2,910.63
10	208 104	75X89 2SF 3574SF AG2 105,106 .1532 AC	2	3 TULSA AVE.	R2 / 71	81,000 226,000 307,000		307,000			1	0.00 20,636.54 10,318.27
11	208 107	45X84 2SF1G .0868 AC	2	7 TULSA AVE.	R2 /	64,000 116,000 180,000		180,000			1	0.00 12,099.60 6,049.80
12	208 108	50X88 2S-F-L-1UG 109 .1010 AC	2	9 TULSA AVE.	R2 / 71	71,300 58,400 129,700		129,700			1	0.00 8,718.43 4,359.22
13	208 110	50X100 AVG 2S-F-O-1UG 111 .1148 AC	2	17 TULSA AVE.	R2 / 71	75,000 80,000 155,000		155,000			1	0.00 10,419.10 5,209.55
14	208 112	50X100 2SF-0 113 .1148 AC	2	19 TULSA AVE.	/	75,000 144,600 219,600		219,600			1	0.00 14,761.51 7,380.76
Page Totals						1,002,100 1,427,900	0	2,430,000				Block: 208 Lot: 112

1	2	3	4	5	6	7	8	9	10	11		
Line	Block No Lot No. Qualification Account #	Land Dimensions Building Description Additional Lots Acreage	Prop Class	Owner's Name Address City State Property Location	Billing Code Zip Code Zoning/Tax Map Pg	Value	Exemptions Code Amount	Net Taxable Value	Deductions Code No Owners	Special Tax Codes	Num Units	Deduction Amt 2023 Tax 2024 1st
						Land Improvemnt Total						
1	208 114	50X100 1.5S-F-F-1UG 115 .1148 AC	2	21 TULSA AVE.	R2 / 71	75,000 98,500 173,500		173,500			1	0.00 11,662.67 5,831.34
2	208 116	50X100 2S-F-O-2UG 117 .1148 AC	2	23 TULSA AVE.	R2 / M71	75,000 105,000 180,000		180,000			1	0.00 12,099.60 6,049.80
3	208 124	83X92 AVG 73.02,73.05,57 .1753 AC	2	34 TULSA AVE.	R2 / 71	100,000 232,500 332,500		332,500			1	0.00 22,350.65 11,175.33
4	208 125	105X114 2S-F-O-1UG 128 .2748 AC	2	30 TULSA AVE.	R2 / M71	101,400 90,300 191,700		191,700			1	0.00 12,886.07 6,443.04
5	208 129	45X115 AVG 2S-F-L-1UG 130 .1188 AC	2	22 TULSA AVE.	R2 / 71	75,000 55,000 130,000		130,000			1	0.00 8,738.60 4,369.30
6	208 131	35X100 2S-F-O-1UG .0803 AC	2	18 TULSA AVE.	R2 / 71	60,000 73,400 133,400		133,400			1	0.00 8,967.15 4,483.58
7	208 133	40X100 2S-F-O-1UG .0918 AC	2	16 TULSA AVE.	R2 / 71	64,000 106,000 170,000		170,000			1	0.00 11,427.40 5,713.70
8	208 134	50X100 1S-F-R-1UG 135 .1148 AC	2	14 TULSA AVE.	R2 / 71	75,000 129,400 204,400		204,400			1	0.00 18,606.50 9,303.25
9	208 136	48X150 AVG 1.5S-F-O-2UG 137 .1653 AC	2	10 HOWELL ST.	R2 / 71	90,000 70,000 160,000		160,000			1	0.00 10,755.20 5,377.60
10	208 138 1664 SF	50X100 2S-F-L-1UG 139 .1148 AC	2	10 TULSA AVE.	R2 / 71	75,000 85,000 160,000		160,000			1	0.00 10,755.20 5,377.60
11	208 140	32X100 AVG 2S-F-L-1AG .0735 AC	2	6 TULSA AVE.	R2 / 71	66,000 80,000 146,000		146,000			1	0.00 9,814.12 4,907.06
12	208 141	40X90 2S-B-O-1UG .0826 AC	2	4 TULSA AVE.	R2 / 71	62,000 83,000 145,000		145,000			1	0.00 9,746.90 4,873.45
13	208 142	84X106 2SF2G 143,144 .2044 AC	2	11 HOWELL ST.	R2 /	92,000 107,300 199,300		199,300			1	0.00 13,396.96 6,698.48
14	208 150	2.310 ACS. 122 APTS 2.3100 AC	15F	35 LINCOLN AVE.	/	1,000,000 6,000,000 7,000,000		*Exempt*			1	0.00 0.00 0.00
Page Totals						1,010,400 1,315,400	0	2,325,800				Block: 208 Lot: 150

1	2	3	4	5	6	7	8	9	10	11		
Line	Block No Lot No. Qualification Account #	Land Dimensions Building Description Additional Lots Acreage	Prop Class	Owner's Name Address City State Property Location	Billing Code Zip Code Zoning/Tax Map Pg	Value	Exemptions Code Amount	Net Taxable Value	Deductions Code No Owners	Special Tax Codes	Num Units	Deduction Amt 2023 Tax 2024 1st
						Land Improvemnt Total						
1	208 151	98X100 2S-F-L-1UG .2250 AC	2	27 TULSA AVE.	R2 / 71	94,000 177,900 271,900		271,900			1	0.00 17,544.42 8,772.21
2	208 152	73X100 2S-F 3456 SQFT. .1676 AC	2	33 TULSA AVE.	R2 / 71	83,400 212,600 296,000		296,000			1	0.00 19,897.12 9,948.56
3	209 1	6.27 ACRES 2,14,15 6.2700 AC	15E	LODI AVE.	/	727,000 0 727,000		*Exempt*			1	0.00 0.00 0.00
4	209 3	1.76 ACRES 1.7600 AC	1	201 LODI AVE	/	176,000 0 176,000		176,000			1	0.00 0.00 0.00
5	210 1	111X100 PARKING 2,3,4 .2548 AC	4A	196 MAIN ST.	/	159,900 1,000 160,900		160,900			1	0.00 10,815.70 5,407.85
6	210 5	111X100 1S-CB-A 6,7,8 .2548 AC	4A	188 MAIN ST.	/	160,000 65,000 225,000		225,000			1	0.00 15,124.50 7,562.25
7	210 9	60X100 1.5SF 10 .1377 AC	2	9 CHARLES ST.	R2 /	70,900 52,400 123,300		123,300			1	0.00 8,288.23 4,144.12
8	210 11	60X100 2SM1G 12 .1377 AC	2	15 CHARLES ST.	/	78,800 78,200 157,000		157,000			1	0.00 10,553.54 5,276.77
9	210 13	60X100 2S-F-O 14 .1377 AC	2	19 CHARLES ST.	R2 / 73	80,000 110,000 190,000		190,000			1	0.00 12,771.80 6,385.90
10	210 15	60X100 2S-F-O-1UG 16 .1377 AC	2	23 CHARLES ST.	R2 / 73	80,000 100,000 180,000		180,000			1	0.00 12,099.60 6,049.80
11	210 17	60X100 2S-F-L-2UG 18 .1377 AC	2	25 CHARLES ST.	R2 / 73	78,800 99,400 178,200		178,200			1	0.00 11,978.60 5,989.30
12	210 19	40X160 2SF2G .1469 AC	2	29 CHARLES ST.	R2 / 73	63,800 51,700 115,500		115,500			1	0.00 7,763.91 3,881.96
13	210 20	45X100 2SF2G 1536SQFT .1033 AC	2	31 CHARLES ST.	R2 / 73	70,000 61,000 131,000		131,000			1	0.00 8,805.82 4,402.91
14	210 21	45X100 2S-F-O-1UG .1033 AC	2	35 CHARLES ST.	R2 / 73	70,000 75,000 145,000		145,000			1	0.00 9,746.90 4,873.45
Page Totals						1,265,600 1,084,200	0	2,349,800				Block: 210 Lot: 21

1	2	3		4		5	6	7	8	9	10	11
Line	Block No Lot No. Qualification Account #	Land Dimensions Building Description Additional Lots Acreage	Prop Class	Owner's Name Address City State Property Location	Billing Code Zip Code Zoning/Tax Map Pg	Value	Exemptions Code Amount	Net Taxable Value	Deductions Code No Owners	Special Tax Codes	Num Units	Deduction Amt 2023 Tax 2024 1st
						Land Improvemnt Total						
1	210 23	45X100 2SF .1033 AC	2	46 LINCOLN AVE.	R2 / 73	70,000 80,000 150,000		150,000			1	0.00 10,083.00 5,041.50
2	210 25	50X100 2S-F.CL .1148 AC	2	42 LINCOLN AVE.	R2 / 73	100,000 220,000 320,000		320,000			1	0.00 21,510.40 10,755.20
3	210 26	40X100 2S-F-O-1UG .0918 AC	2	40 LINCOLN AVE.	R2 / 73	64,000 61,000 125,000		125,000			1	0.00 8,402.50 4,201.25
4	210 28	45X100 2SF1G .1033 AC	2	36 LINCOLN AVE.	R2 / 73	69,400 54,300 123,700		123,700	S1 W1	1	1	500.00 7,815.11 3,907.56
5	210 29	60X100 2SM1G 2128 SF 30 .1377 AC	2	32 LINCOLN AVE.	R2 / 73	80,000 50,000 130,000		130,000			2	0.00 8,738.60 4,369.30
6	210 31	50X100 2SM2G 32 .1148 AC	2	30 LINCOLN AVE.	R2 / 73	80,000 60,000 140,000		140,000			2	0.00 9,410.80 4,705.40
7	210 33	70X100 2S-F-O 34 .1607 AC	2	24 LINCOLN AVE.	R2 / 73	82,500 67,200 149,700		149,700			1	0.00 10,062.83 5,031.42
8	210 35	60X100 2S-F-X 36 .1377 AC	2	20 LINCOLN AVE.	R2 / 73	78,800 49,100 127,900		127,900			1	0.00 8,597.44 4,298.72
9	210 37	75X100 2SF1G 38 .1722 AC	2	18 LINCOLN AVE.	R2 / 73	84,400 48,900 133,300		133,300			2	0.00 8,960.43 4,480.22
10	211 4.01	60X90 2SCB 6.01 .1240 AC	4A	156,158,168 MAIN ST	B2 / 73	103,700 276,300 380,000		380,000			1	0.00 25,543.60 12,771.80
11	211 4.02	36X112 3SB&1SBCB .0926 AC	4A	170 MAIN ST.	B2 / 73	72,000 138,000 210,000		210,000			1	0.00 14,116.20 7,058.10
12	211 6.02	25X70 2S-B-A 4311 SF 6.03 .0402 AC	4A	154 MAIN ST.	B2 / 73	105,000 126,000 231,000		231,000			1	0.00 15,527.82 7,763.91
13	211 7	41X134 7.03 .1261 AC	1	7 E. WALNUT ST.	R2 / 73	66,400 0 66,400		66,400			1	0.00 4,463.41 2,231.71
14	211 7.01	62X133 3SFL2UG 1570 7.02 .1893 AC	2	11 E. WALNUT ST.	R2 / 73	95,800 63,800 159,600		159,600			1	0.00 10,728.31 5,364.16
Page Totals				S1 250	W1 250	1,152,000 1,294,600	0	2,446,600				Block: 211 Lot: 7.01

1	2	3		4		5	6	7	8	9	10	11
Line	Block No Lot No. Qualification Account #	Land Dimensions Building Description Additional Lots Acreage	Prop Class	Owner's Name Address City State Property Location	Billing Code Zip Code Zoning/Tax Map Pg	<u>Value</u>	Exemptions Code Amount	Net Taxable Value	Deductions Code No Owners	Special Tax Codes	Num Units	Deduction Amt 2023 Tax 2024 1st
						Land Improvemnt Total						
1	211 11	50X100 2S F CL 1666 SF 11.01 .1148 AC	2	15 E. WALNUT ST.	R2 / 73	87,000 91,000 178,000		178,000			1	0.00 11,965.16 5,982.58
2	211 13	60X142 1S-F-R .1956 AC	2	17 E. WALNUT ST.	R2 / 73	90,600 54,800 145,400		145,400			1	0.00 9,773.79 4,886.90
3	211 15	50X142 2S-F-CL 2176 SF .1630 AC	2	19 E. WALNUT ST.	R2 / 73	100,000 150,000 250,000		250,000			1	0.00 16,805.00 8,402.50
4	211 17	50X142 2S AL L .1630 AC	2	31 E. WALNUT ST.	R2 / 73	100,000 183,100 283,100		283,100			1	0.00 19,029.98 9,514.99
5	211 19	50X142 1S-F-R .1630 AC	2	35 E. WALNUT ST.	R2 / 73	87,000 51,000 138,000		138,000			1	0.00 9,276.36 4,638.18
6	211 21	50X142 2S-F-L-1UG .1630 AC	2	37 E. WALNUT ST.	R2 / 73	86,300 188,700 275,000		275,000			1	0.00 18,485.50 9,242.75
7	211 23	49X142 AVG 1S-F-R-1UG .1597 AC	2	39 E. WALNUT ST.	R2 / 73	100,000 250,000 350,000		350,000			1	0.00 23,527.00 11,763.50
8	211 25	60X110 2SF1G 26 .1515 AC	2	27 GEORGE ST.	R2 / 73	82,000 48,000 130,000		130,000			1	0.00 8,738.60 4,369.30
9	211 27	30X109 2SF1G 1188 SF .0751 AC	2	23 GEORGE ST.	R2 / 73	55,000 60,000 115,000		115,000			1	0.00 7,730.30 3,865.15
10	211 28	47X108 2S-F-O-1UG 29 .1165 AC	2	21 GEORGE ST.	R2 / 73	75,000 75,000 150,000		150,000			1	0.00 10,083.00 5,041.50
11	211 31	30X100 2S-F-O-2UG .0689 AC	2	20 GEORGE ST.	R2 / 73	52,500 63,100 115,600		115,600			1	0.00 7,770.63 3,885.32
12	211 32	30X100 2S-F-O-1UG .0689 AC	2	22 GEORGE ST.	R2 / 73	53,000 82,000 135,000		135,000			1	0.00 9,074.70 4,537.35
13	211 33	30X100 2SF1G .0689 AC	2	24 GEORGE ST.	R2 / 73	52,500 73,500 126,000		126,000			1	0.00 8,469.72 4,234.86
14	211 34	58X100 2SF1G 1218 SF 35 .1331 AC	2	26 GEORGE ST.	R2 / 73	78,000 53,000 131,000		131,000			1	0.00 8,805.82 4,402.91
Page Totals						1,098,900 1,423,200	0	2,522,100				Block: 211 Lot: 34

1	2	3	4	5	6	7	8	9	10	11		
Line	Block No Lot No. Qualification Account #	Land Dimensions Building Description Additional Lots Acreage	Prop Class	Owner's Name Address City State Property Location	Billing Code Zip Code Zoning/Tax Map Pg	Value	Exemptions Code Amount	Net Taxable Value	Deductions Code No Owners	Special Tax Codes	Num Units	Deduction Amt 2023 Tax 2024 1st
						Land Improvemnt Total						
1	211 36	30X148 2S-F-O-1UG .1019 AC	2	28 CHARLES ST.	R2 / 73	61,400 86,600 148,000		148,000			1	0.00 9,948.56 4,974.28
2	211 37	30X148 2S-F-O .1019 AC	2	26 CHARLES ST.	R2 / 73	61,400 47,600 109,000		109,000			1	0.00 7,326.98 3,663.49
3	211 38	30X148 2SF1G .1019 AC	2	24 CHARLES ST.	R2 / 73	62,000 55,000 117,000		117,000			1	0.00 7,864.74 3,932.37
4	211 39	30X148 2S-F-0 .1019 AC	2	22 CHARLES ST.	R2 / 73	57,000 58,000 115,000		115,000			1	0.00 7,730.30 3,865.15
5	211 40	30X114 2S-F-0-1UG .0785 AC	2	20 CHARLES ST.	R2 / 73	56,000 53,000 109,000		109,000			1	0.00 7,326.98 3,663.49
6	211 41	30X114 2SM1G .0785 AC	2	18 CHARLES ST.	R2 / 73	55,700 49,000 104,700		104,700			1	0.00 7,037.93 3,518.97
7	211 42 1296SQFT	30X115 2S-F-L .0792 AC	2	16 CHARLES ST.	R2 / 73	55,700 59,300 115,000		115,000			1	0.00 7,730.30 3,865.15
8	211 43	30X115 2SCB 48.02,49.01 .0792 AC	4A	14 CHARLES ST.	R2 / 73	60,000 192,000 252,000		252,000			1	0.00 16,939.44 8,469.72
9	211 45	30X100 IRR 2SB 45.01 .0000 AC	4A	182 MAIN ST.	R2 / 73	55,300 103,600 158,900		158,900			1	0.00 10,681.26 5,340.63
10	211 46	57X100 1RR 1S-CB-A 46.01,47.01 .1309 AC	4A	178-180 MAIN ST.	B2 / 73	100,000 91,000 191,000		191,000			1	0.00 12,839.02 6,419.51
11	211 47.02	92X100 1SCB 47.03,48.03 .2112 AC	4A	174-176 MAIN ST.	B2 / 73	100,000 145,000 245,000		245,000			1	0.00 16,468.90 8,234.45
12	211 49.02	29X88 3S- 2880 SF .0586 AC	4A	172 MAIN ST.	B2 / 73	44,000 141,000 185,000		185,000			1	0.00 12,435.70 6,217.85
13	211 50	44X155 2SF1G 3236 SF .1566 AC	2	40 CHARLES ST.	R2 / 73	81,000 186,000 267,000		267,000			1	0.00 17,947.74 8,973.87
14	211 51	45X118 2S-F-L-1UG .1219 AC	2	42 CHARLES ST.	R2 / 73	75,000 76,000 151,000		151,000			1	0.00 10,150.22 5,075.11
Page Totals						924,500 1,343,100	0	2,267,600				Block: 211 Lot: 51

1	2	3	4	5	6	7	8	9	10	11		
Line	Block No Lot No. Qualification Account #	Land Dimensions Building Description Additional Lots Acreage	Prop Class	Owner's Name Address City State Property Location	Billing Code Zip Code Zoning/Tax Map Pg	Value	Exemptions Code Amount	Net Taxable Value	Deductions Code No Owners	Special Tax Codes	Num Units	Deduction Amt 2023 Tax 2024 1st
						Land Improvemnt Total						
1	211 52	45X108 2SF1G .1116 AC	2	44 CHARLES ST.	R2 / 73	71,000 149,000 220,000		220,000			1	0.00 14,788.40 7,394.20
2	211 53	45X100 2SF1G .1033 AC	2	46 CHARLES ST.	R2 / 73	69,400 49,600 119,000		119,000			1	0.00 7,999.18 3,999.59
3	211 54	45X100 2SF1G .1033 AC	2	48 CHARLES ST.	R2 / 73	69,400 72,700 142,100		142,100			1	0.00 9,551.96 4,775.98
4	211 55	45X100 2SF .1033 AC	2	50 CHARLES ST.	R2 / 73	70,000 77,000 147,000		147,000			1	0.00 9,881.35 4,940.68
5	211 56	45X100 2SF-O 1824 SF .1033 AC	2	52 CHARLES ST.	R2 / 73	69,400 76,900 146,300		146,300			1	0.00 9,834.29 4,917.15
6	211 57	45X100 2S-F-O .1033 AC	2	54 CHARLES ST.	R2 / 73	69,400 55,300 124,700		124,700			1	0.00 8,382.33 4,191.17
7	211 58	45X100 2S-F-O .1033 AC	2	56 CHARLES ST.	R2 / 73	70,000 81,000 151,000		151,000			1	0.00 10,150.22 5,075.11
8	211 59	45X100 2SM1G .1033 AC	2	58 CHARLES ST.	R2 / 73	70,000 60,000 130,000		130,000	V1 1		1	250.00 8,488.60 4,244.30
9	211 60	48X100 2SF1G 1807 SF .1102 AC	2	60 CHARLES ST.	R2 / 73	70,000 71,000 141,000		141,000			1	0.00 9,478.02 4,739.01
10	211 61	45X100 2S AL L .1033 AC	2	62 CHARLES ST.	R2 / 73	100,000 147,800 247,800		247,800			1	0.00 16,657.12 8,328.56
11	211 62	48X100 2SF1G .1102 AC	2	64 CHARLES ST.	R2 / 73	70,000 61,000 131,000		131,000			1	0.00 8,805.82 4,402.91
12	211 63	48X100 2SF1G .1102 AC	2	66 CHARLES ST.	R2 / 73	70,000 60,000 130,000		130,000			1	0.00 8,488.60 4,244.30
13	211 64	45X100 2S-F-CL 2712 SF .1033 AC	2	68 CHARLES ST.	R2 / 73	104,000 196,000 300,000		300,000			1	0.00 20,166.00 10,083.00
14	211 65	68X100 1FG&2SF1GCB .1561 AC	2	70 CHARLES ST.	R2 / 73	81,800 54,600 136,400		136,400			1	0.00 9,168.81 4,584.41
Page Totals				V1 250		1,054,400 1,211,900	0	2,266,300				Block: 211 Lot: 65

1	2	3	4	5	6	7	8	9	10	11		
Line	Block No Lot No. Qualification Account #	Land Dimensions Building Description Additional Lots Acreage	Prop Class	Owner's Name Address City State Property Location	Billing Code Zip Code Zoning/Tax Map Pg	Value	Exemptions Code Amount	Net Taxable Value	Deductions Code No Owners	Special Tax Codes	Num Units	Deduction Amt 2023 Tax 2024 1st
						Land Improvemnt Total						
1	211 66.03	50X90 2SF1G 1019SF .1033 AC	2	45 E. WALNUT ST.	R2 / 73	76,800 73,500 150,300		150,300			1	0.00 10,103.17 5,051.59
2	211 66.04	61X90 2S-F-R 72 .1260 AC	2	47 E. WALNUT ST.	R2 / 73	82,000 90,000 172,000		172,000			1	0.00 11,561.84 5,780.92
3	211 66.06	55X90 1.5SF 71 .1136 AC	2	53 E. WALNUT ST.	R2 / 73	79,000 78,000 157,000		157,000			1	0.00 10,553.54 5,276.77
4	211 66.07	45X90 2S-F-CL .0930 AC	2	61 E. WALNUT ST.	R2 / 73	71,000 189,000 260,000		260,000			1	0.00 17,477.20 8,738.60
5	211 66.08	70X90 2S-F-GI 2965 SF 70 .1446 AC	2	65 E. WALNUT ST.	R2 / 73	100,000 185,000 285,000		285,000			1	0.00 19,157.70 9,578.85
6	211 66.12	45X100 1.5SF .1033 AC	2	73 E. WALNUT ST.	R2 / 73	71,000 57,600 128,600		128,600			1	0.00 8,644.49 4,322.25
7	211 66.14	45X90 1S-F-R .0930 AC	2	83 E WALNUT ST.	R2 / 73	71,000 56,900 127,900		127,900			1	0.00 8,597.44 4,298.72
8	211 66.16	90X90 2S-F-R-2AG 66.17 .1860 AC	2	91 E. WALNUT ST.	R2 / 73	95,000 185,000 280,000		280,000			1	0.00 18,821.60 9,410.80
9	211 67	70X90 1SB .1446 AC	2	95 E. WALNUT ST.	R2 / 73	80,000 100,000 180,000		180,000			1	0.00 12,099.60 6,049.80
10	211 68	62X90 2S-F-2-1AG .1281 AC	2	97 E. WALNUT ST.	R2 / 73	77,000 88,000 165,000		165,000			1	0.00 11,091.30 5,545.65
11	211 69	65X90 1S-S-R-1AG 66.11 .1343 AC	2	71 E. WALNUT ST.	R2 / 73	78,000 65,000 143,000		143,000			1	0.00 9,612.46 4,806.23
12	211 73	50X90 1S-F-R .1033 AC	2	43 E. WALNUT ST.	R2 / 73	72,000 44,000 116,000		116,000			1	0.00 7,797.52 3,898.76
13	211 74	50X90 1S-F-R .1033 AC	2	41 E. WALNUT ST.	R2 / 73	72,000 45,000 117,000		117,000			1	0.00 7,864.74 3,932.37
14	211.01 1.01	64X100 1S-F-R .1469 AC	2	2 LAWRENCE ST.	R2 / 73	85,600 23,300 108,900		108,900			1	0.00 7,320.26 3,660.13
Page Totals						1,110,400 1,280,300	0	2,390,700				Block: 211.01 Lot: 1.01

1	2	3	4	5	6	7	8	9	10	11		
Line	Block No Lot No. Qualification Account #	Land Dimensions Building Description Additional Lots Acreage	Prop Class	Owner's Name Address City State Property Location	Billing Code Zip Code Zoning/Tax Map Pg	Value	Exemptions Code Amount	Net Taxable Value	Deductions Code No Owners	Special Tax Codes	Num Units	Deduction Amt 2023 Tax 2024 1st
						Land Improvemnt Total						
1	211.01 1.02	55 X 100 1SF1G .1263 AC	2	4 LAWRENCE ST.	R2 / 73	82,000 66,800 148,800		148,800			1	0.00 10,002.34 5,001.17
2	211.01 3	45X100 1SFR1UG .1033 AC	2	6 LAWRENCE ST.	R2 / 73	69,400 97,500 166,900		166,900			1	0.00 11,219.02 5,609.51
3	211.01 4	45X100 1S-F-R .1033 AC	2	8 LAWRENCE ST.	R2 / 73	69,400 51,800 121,200		121,200			1	0.00 8,147.06 4,073.53
4	211.01 5	45X100 2SF .1033 AC	2	10 LAWRENCE ST.	R2 / 73	69,400 180,600 250,000		250,000			1	0.00 16,805.00 8,402.50
5	211.01 6	67X100 1S-B-R-2UG 7.01 .1538 AC	2	61 CHARLES ST.	R2 / 73	82,000 75,000 157,000		157,000			1	0.00 10,553.54 5,276.77
6	211.01 7.02	45X100 2S-F-CL 1787 SF 8.01 .1033 AC	2	59 CHARLES ST.	R2 / 73	100,000 161,000 261,000		261,000			1	0.00 17,544.42 8,772.21
7	211.01 8.02	45X100 1SF1G 9.01 .1033 AC	2	57 CHARLES ST.	R2 / 73	74,000 42,000 116,000		116,000			1	0.00 7,797.52 3,898.76
8	211.01 9.02	68 X 100 1SF1G .1561 AC	2	55 CHARLES ST.	R2 / 73	84,000 51,400 135,400		135,400			1	0.00 9,101.59 4,550.80
9	211.01 11	90X100 1S-F-R-1UG 12 .2066 AC	2	51 CHARLES ST.	R2 / 73	90,000 73,000 163,000		163,000			1	0.00 10,284.66 5,142.33
10	211.01 13	45X100 1S-R .1033 AC	2	49 CHARLES ST.	R2 / 73	70,000 30,000 100,000		100,000			1	0.00 6,722.00 3,361.00
11	211.01 14	45X100 2S-F-O .1033 AC	2	47 CHARLES ST.	R2 / 73	70,000 61,000 131,000		131,000			1	0.00 8,805.82 4,402.91
12	211.01 15	45X100 2S-F-O .1033 AC	2	45 CHARLES ST.	R2 / M73	69,400 67,900 137,300		137,300			1	0.00 9,229.31 4,614.66
13	211.01 16	98X70 AVG 2S-F-O-1UG .1575 AC	2	43 CHARLES ST.	R2 / 73	50,000 61,000 111,000		111,000			1	0.00 7,461.42 3,730.71
14	211.01 18	30X105 2S-F-L .0723 AC	2	15 GEORGE ST.	R2 / 73	53,600 61,400 115,000		115,000			1	0.00 7,730.30 3,865.15
Page Totals						1,033,200 1,080,400	0	2,113,600				Block: 211.01 Lot: 18

1	2	3		4		5	6	7	8	9	10	11
Line	Block No Lot No. Qualification Account #	Land Dimensions Building Description Additional Lots Acreage	Prop Class	Owner's Name Address City State Property Location	Billing Code Zip Code Zoning/Tax Map Pg	Value	Exemptions Code Amount	Net Taxable Value	Deductions Code No Owners	Special Tax Codes	Num Units	Deduction Amt 2023 Tax 2024 1st
						Land Improvemnt Total						
1	211.01 20	60X104 2S-F-O 19 .1433 AC	2	11 GEORGE ST.	R2 / 73	80,300 42,300 122,600		122,600			1	0.00 8,241.17 4,120.59
2	211.01 21	60X103 2S-F-O-2UG 22 .1419 AC	2	7 GEORGE ST.	R2 / 73	92,700 97,300 190,000		190,000			1	0.00 12,771.80 6,385.90
3	211.01 23	30X101 2SM .0696 AC	2	5 GEORGE ST.	R2 / 73	52,500 65,800 118,300		118,300			1	0.00 7,952.13 3,976.07
4	211.01 24	38X100 2SF2G .0872 AC	2	3 GEORGE ST.	R2 / 73	61,500 51,100 112,600		112,600			1	0.00 7,568.97 3,784.49
5	211.01 25	2.61AC F 2.6100 AC	15E	52 LINCOLN AVE.	R2 / 73	326,000 22,900 348,900		*Exempt*			1	0.00 0.00 0.00
6	211.02 1 736SOFT	73X105 1S-F-R .1760 AC	2	1 LAWRENCE ST.	R2 / 73	85,300 47,700 133,000		133,000			1	0.00 8,940.26 4,470.13
7	211.02 2	45X114 2S-F-O-1UG .1178 AC	2	3 LAWRENCE ST.	R2 / 73	75,000 75,000 150,000		150,000			1	0.00 10,083.00 5,041.50
8	211.02 3	45X121 1SF1G .1250 AC	2	5 LAWRENCE ST.	R2 / 73	75,000 43,000 118,000		118,000			1	0.00 7,931.96 3,965.98
9	211.02 4	45X127 1S-F-R-2UG .1312 AC	2	7 LAWRENCE ST.	R2 / 73	77,000 58,000 135,000		135,000			1	0.00 9,074.70 4,537.35
10	211.02 5	45X134 1SF01UG .1384 AC	2	9 LAWRENCE ST.	R2 / 73	78,400 46,300 124,700		124,700			1	0.00 8,382.33 4,191.17
11	211.02 6	45X100 2SF2G .1033 AC	2	67 CHARLES ST.	R2 / 73	69,400 54,400 123,800		123,800			1	0.00 8,321.84 4,160.92
12	211.02 7	45X100 2S-F-O-IUG .1033 AC	2	69 CHARLES ST.	R2 /	69,400 79,800 149,200		149,200			1	0.00 10,029.22 5,014.61
13	211.02 8	5750 SQ.FT. 2S-F-CL 2553 SF .1320 AC	2	71 CHARLES ST.	R2 / 73	110,000 200,000 310,000		310,000			1	0.00 20,838.20 10,419.10
14	212 1	50X150 1.5SF2G .1722 AC	2	20 E. WALNUT ST.	R2 / 73	78,000 70,000 148,000		148,000	W1 1		1	250.00 9,698.56 4,849.28
Page Totals						1,004,500 930,700	0	1,935,200				Block: 212 Lot: 1

1	2	3	4	5	6	7	8	9	10	11		
Line	Block No Lot No. Qualification Account #	Land Dimensions Building Description Additional Lots Acreage	Prop Class	Owner's Name Address City State Property Location	Billing Code Zip Code Zoning/Tax Map Pg	Value	Exemptions Code Amount	Net Taxable Value	Deductions Code No Owners	Special Tax Codes	Num Units	Deduction Amt 2023 Tax 2024 1st
						Land Improvemnt Total						
1	212 3	50X150 2S-F-O .1722 AC	2	22 E. WALNUT ST.	R2 / 73	87,800 42,500 130,300		130,300			1	0.00 8,758.77 4,379.39
2	212 5	60X150 2S-F-O-1UG 6,7.01 .2066 AC	2	26 E. WALNUT ST.	R2 / 73	93,000 112,300 205,300		205,300			1	0.00 13,800.28 6,900.14
3	212 7.02	9750 SQ.FT. 2S-F-CL 3400 SF 8,9 .2238 AC	2	36 E. WALNUT ST.	R2 / 73	147,000 208,000 355,000		355,000			1	0.00 23,863.10 11,931.55
4	212 10	50X150 2SF 1768 SF 11 .1722 AC	2	40 E. WALNUT ST.	R2 / 73	90,000 160,000 250,000		250,000			1	0.00 16,805.00 8,402.50
5	212 13.02	50X150 2S-S-O-1UG 14 .1722 AC	2	48 E. WALNUT ST.	R2 / 73	93,600 32,600 126,200		126,200	V1	1	1	250.00 8,233.16 4,116.58
6	212 15	50X150 2S-F-O 16 .1722 AC	2	52 E. WALNUT ST.	R2 / 73	87,800 53,500 141,300		141,300			1	0.00 9,498.19 4,749.10
7	212 17	50X150 2SF 18 .1722 AC	2	54 E. WALNUT ST.	R2 / 73	88,000 95,000 183,000		183,000			1	0.00 12,301.26 6,150.63
8	212 19	50X150 1S-F-R-1UG 20 .1722 AC	2	58 E. WALNUT ST.	R2 / 73	87,800 43,300 131,100		131,100			1	0.00 8,812.54 4,406.27
9	212 21	25 X 150 .0861 AC	15C	E. WALNUT ST.	R2 / 73	11,000 0 11,000		*Exempt*			1	0.00 0.00 0.00
10	212 22	50X150 2S-F-CL 23 .1722 AC	2	68 E. WALNUT ST.	R2 / 73	100,000 180,000 280,000		280,000			1	0.00 18,821.60 9,410.80
11	212 24	50X150 1.5S-F-F-1AG 25 .1722 AC	2	70 E. WALNUT ST.	R2 / 73	87,800 53,200 141,000		141,000			1	0.00 9,478.02 4,739.01
12	212 26	50X150 2SF 27 .1722 AC	2	72 E. WALNUT ST.	R2 / 73	87,800 43,100 130,900		130,900			1	0.00 8,799.10 4,399.55
13	212 28	50X150 2S-F-O 29 .1722 AC	2	74 E. WALNUT ST.	R2 / 73	95,000 60,000 155,000		155,000			1	0.00 10,419.10 5,209.55
14	212 30	50X150 1.5SF .1722 AC	2	82 E. WALNUT ST.	R2 / 73	88,000 66,000 154,000		154,000			1	0.00 10,351.88 5,175.94
Page Totals				V1 250		1,233,600 1,149,500	0	2,383,100				Block: 212 Lot: 30

1	2	3	4	5	6	7	8	9	10	11		
Line	Block No Lot No. Qualification Account #	Land Dimensions Building Description Additional Lots Acreage	Prop Class	Owner's Name Address City State Property Location	Billing Code Zip Code Zoning/Tax Map Pg	Value	Exemptions Code Amount	Net Taxable Value	Deductions Code No Owners	Special Tax Codes	Num Units	Deduction Amt 2023 Tax 2024 1st
						Land Improvemnt Total						
1	212 32	50X150 2SFF1UG 1802 SF .1722 AC	2	86 E. WALNUT ST.	R2 / 73	90,000 100,000 190,000		190,000			1	0.00 12,771.80 6,385.90
2	212 34	162X150 1SSTM 36,39 .5579 AC	2	98 E. WALNUT ST.	R2 / 73	137,000 98,000 235,000		235,000			1	0.00 15,796.70 7,898.35
3	212 51	50X150 2S-F-L-1AG .1722 AC	2	89 MYRTLE AVE.	R2 / 73	87,800 73,300 161,100		161,100			1	0.00 10,829.14 5,414.57
4	212 53	50X150 1.5S-F-F .1722 AC	2	85 MYRTLE AVE.	R2 / 73	87,800 112,200 200,000		200,000			1	0.00 13,444.00 6,722.00
5	212 55	50X150 1S-B-R-2UG .1722 AC	2	79 MYRTLE AVE.	R2 / 73	87,800 78,900 166,700		166,700			1	0.00 11,205.57 5,602.79
6	212 57	50X150 2S-F-S 58 .1722 AC	2	75 MYRTLE AVE.	R2 / 73	90,000 97,000 187,000		187,000			1	0.00 12,570.14 6,285.07
7	212 59	50X150 2S-F-CL 3050 SF 60 .1722 AC	2	71 MYRTLE AVE.	R2 / 73	110,000 240,000 350,000		350,000			1	0.00 23,527.00 11,763.50
8	212 61	75X150 1S-F-R-2AG 62,63.01 .2583 AC	2	69 MYRTLE AVE.	R2 / 73	93,800 85,800 179,600		179,600			1	0.00 12,072.72 6,036.36
9	212 63.03	75X150 1SF .2583 AC	2	61 MYRTLE AVE.	R2 / 73	93,800 70,400 164,200		164,200			1	0.00 11,037.52 5,518.76
10	212 63.04	50X150 2S-F-CL 2159 SF .1722 AC	2	65 MYRTLE AVE.	R2 / 73	100,000 120,000 220,000		220,000			1	0.00 14,788.40 7,394.20
11	212 69.01	50X150 2S-F-CL 2644 SF .1722 AC	2	39 MYRTLE ST.	R2 / 73	110,000 190,000 300,000		300,000			1	0.00 20,166.00 10,083.00
12	212 71.01	50X150 2S-F-CL 2958 SF .1722 AC	2	35 MYRTLE AVE.	R2 / 73	112,500 183,500 296,000		296,000			1	0.00 19,897.12 9,948.56
13	212 77	50X150 1.5SF1G 78 .1722 AC	2	27 MYRTLE AVE.	R2 / 73	87,800 44,400 132,200		132,200			1	0.00 8,886.48 4,443.24
14	212 79	50X150 2S-F-O-1UG 80 .1722 AC	2	25 MYRTLE AVE.	R2 / 73	100,000 165,000 265,000		265,000			1	0.00 17,813.30 8,906.65
Page Totals						1,388,300 1,658,500	0	3,046,800				Block: 212 Lot: 79

1	2	3	4	5	6	7	8	9	10	11		
Line	Block No Lot No. Qualification Account #	Land Dimensions Building Description Additional Lots Acreage	Prop Class	Owner's Name Address City State Property Location	Billing Code Zip Code Zoning/Tax Map Pg	Value	Exemptions Code Amount	Net Taxable Value	Deductions Code No Owners	Special Tax Codes	Num Units	Deduction Amt 2023 Tax 2024 1st
						Land Improvemnt Total						
1	212 81	50X150 2S-F-CL 82 .1722 AC	2	23 MYRTLE AVE.	R2 / 73	90,000 260,000 350,000		350,000			1	0.00 23,527.00 11,763.50
2	212 83	50X150 2S-F-CL 2988 SF 84 .1722 AC	2	21 MYRTLE AVE.	R2 / 73	100,000 240,000 340,000		340,000			1	0.00 22,854.80 11,427.40
3	212 85.01	46.625X150 2S-F-R 1360 SF .1606 AC	2	19 MYRTLE AVE.	R2 / 73	83,000 60,000 143,000		143,000			1	0.00 9,612.46 4,806.23
4	212 85.02	46.625X150 2SF1G 1740 SF .1606 AC	2	17 MYRTLE AVE.	R2 / 73	83,000 92,000 175,000		175,000			1	0.00 11,763.50 5,881.75
5	212 91	52X112 2S-F-X .1337 AC	2	7 MYRTLE AVE.	R2 / 73	79,500 104,900 184,400		184,400			2	0.00 12,395.37 6,197.69
6	212 92	98X100 1SCB GAS/GARAGE .2250 AC	4A	130 MAIN ST.	B2 / 73	130,000 60,000 190,000		190,000			1	0.00 12,771.80 6,385.90
7	212 93.01	42X157 2S-F-O .1514 AC	4A	136 MAIN ST.	B2 / 73	79,000 58,000 137,000		137,000			1	0.00 9,209.14 4,604.57
8	212 93.02	50X125.45 2S-B-A .1440 AC	4A	140 MAIN ST.	B2 / 73	105,000 218,000 323,000		323,000			1	0.00 21,712.06 10,856.03
9	212 98	52X128 2S-F-O 99.02,100.02 .1528 AC	2	148 MAIN ST.	B2 / 73	85,000 80,000 165,000		165,000			1	0.00 11,091.30 5,545.65
10	212 99.01	50X145 2SST2G 2223 SF 100.01 .1664 AC	4A	150 MAIN ST.	B2 / 73	92,000 93,000 185,000		185,000			1	0.00 12,435.70 6,217.85
11	212 103	50X150 1.5S-F-F .1722 AC	2	16 E. WALNUT ST.	R2 / 73	83,000 62,000 145,000		145,000			1	0.00 9,746.90 4,873.45
12	212 105	50X150 1.5SF .1722 AC	2	18 E WALNUT ST.	R2 / 73	85,000 85,000 170,000		170,000			1	0.00 11,427.40 5,713.70
13	212 106	50 X 150 2SFO1UG 1755SF .1722 AC	2	44 E. WALNUT ST.	R2 / 73	87,800 117,900 205,700		205,700			1	0.00 13,827.15 6,913.58
14	212 107.01	50X150 2SF1G .1722 AC	2	29 MYRTLE AVE.	R2 / 73	83,000 130,400 213,400		213,400			1	0.00 14,344.75 7,172.38
Page Totals						1,265,300 1,661,200	0	2,926,500				Block: 212 Lot: 107.01

1	2	3	4	5	6	7	8	9	10	11		
Line	Block No Lot No. Qualification Account #	Land Dimensions Building Description Additional Lots Acreage	Prop Class	Owner's Name Address City State Property Location	Billing Code Zip Code Zoning/Tax Map Pg	Value	Exemptions Code Amount	Net Taxable Value	Deductions Code No Owners	Special Tax Codes	Num Units	Deduction Amt 2023 Tax 2024 1st
						Land Improvemnt Total						
1	212 107.02	50X150 2SF1G .1722 AC	2	31 MYRTLE AVE.	R2 /	82,500 128,500 211,000		211,000			1	0.00 14,183.42 7,091.71
2	212 108	72 X 150 1S-F-R .2479 AC	2	95 MYRTLE AVE.	R2 / 73	95,000 70,000 165,000		165,000			1	0.00 11,091.30 5,545.65
3	212 109	81X150 2S-F-R .2789 AC	2	105 MYRTLE AVE.	R2 / 73	97,000 97,000 194,000		194,000			1	0.00 13,040.68 6,520.34
4	213 1.01	9.69 ACRES 3-47,52,68,69:214, 9.6900 AC	15C	LODI AVE.	R2 / 74	1,550,000 0 1,550,000		*Exempt*			1	0.00 0.00 0.00
5	213 1.02	60X100 1.5SF .1377 AC	2	72 CHARLES ST.	R2 / 74	78,800 40,000 118,800		118,800			1	0.00 7,985.74 3,992.87
6	213 1.03	55 X 100 2S-F-CL .1263 AC	2	73 CHARLES ST.	R2 / 74	112,500 204,500 317,000		317,000			1	0.00 21,308.74 10,654.37
7	214 60	75X100 1.5SF2G 1520SQFT .1722 AC	2	12 SHEFFIELD PL.	R2 / 74	96,000 84,000 180,000		180,000			1	0.00 12,099.60 6,049.80
8	214 61	65X100 1.5SF2G .1492 AC	2	10 SHEFFIELD PL.	R2 / 74	91,400 80,200 171,600		171,600			1	0.00 11,534.95 5,767.48
9	214 62	65X100 2S-F-2-1AG .1492 AC	2	8 SHEFFIELD PL.	R2 / 74	91,400 82,400 173,800		173,800			1	0.00 11,682.84 5,841.42
10	214 63	65X100 2S-F-2-1AG .1492 AC	2	6 SHEFFIELD PL.	R2 / 74	92,000 84,000 176,000		176,000	V1 S1	2	1	500.00 11,330.72 5,665.36
11	214 64	78X100 2S-F-S-1AG .1791 AC	2	4 SHEFFIELD PL.	R2 / 74	92,000 70,000 162,000		162,000			1	0.00 10,889.64 5,444.82
12	214 65	.0000 AC	15C	SHEFFIELD PL	/ 74	0 0 0		*Exempt*				0.00 0.00 0.00
13	214 66	.0000 AC	15C	JEFF ST	/ 74	0 0 0		*Exempt*				0.00 0.00 0.00
14	214 67	72X92 1SF2G .1521 AC	2	241 JEFF ST.	R2 / 74	95,000 95,000 190,000		190,000			1	0.00 12,771.80 6,385.90
Page Totals				V1 250 S1 250		1,023,600 1,035,600	0	2,059,200				Block: 214 Lot: 67

1	2	3	4	5	6	7	8	9	10	11		
Line	Block No Lot No. Qualification Account #	Land Dimensions Building Description Additional Lots Acreage	Prop Class	Owner's Name Address City State Property Location	Billing Code Zip Code Zoning/Tax Map Pg	Value	Exemptions Code Amount	Net Taxable Value	Deductions Code No Owners	Special Tax Codes	Num Units	Deduction Amt 2023 Tax 2024 1st
						Land Improvemnt Total						
1	214 68	72X148 1.5SF2G .2446 AC	2	206 LODI AVE.	R2 / 74	105,400 82,900 188,300		188,300			1	0.00 12,657.53 6,328.77
2	214 69	65X148 1.5SF1G .2208 AC	2	200 LODI AVE.	R2 / 74	107,000 95,000 202,000		202,000			1	0.00 12,771.80 6,385.90
3	214 70	62X150 2S-F-2-2AG .2135 AC	2	194 LODI AVE.	R2 / 74	106,000 96,000 202,000		202,000			1	0.00 13,578.44 6,789.22
4	214 71	62X150 2S-F-CL .2135 AC	2	188 LODI AVE.	R2 / 74	106,000 128,000 234,000		234,000			1	0.00 15,729.48 7,864.74
5	214 72	62X150 .2135 AC	2	182 LODI AVE.	R2 / 74	105,400 137,800 243,200		243,200			1	0.00 16,347.90 8,173.95
6	214 73	62X150 .2135 AC	2	176 LODI AVE.	R2 / 74	106,000 134,000 240,000		240,000			1	0.00 16,132.80 8,066.40
7	214.01 1	76X100 2S-F-2-2AG .1745 AC	2	9 SHEFFIELD PL.	R2 / 74	91,000 84,000 175,000		175,000			1	0.00 11,763.50 5,881.75
8	214.01 2	70X100 1.5SF2G .1607 AC	2	7 SHEFFIELD PL.	R2 / 74	93,500 78,400 171,900		171,900			1	0.00 11,555.12 5,777.56
9	214.01 3	75X109 1S-F-R-2UG .1877 AC	2	5 SHEFFIELD PL.	R2 / 74	95,000 70,600 165,600		165,600			1	0.00 11,131.63 5,565.82
10	214.01 4	.0000 AC	15C	SHEFFIELD PL	/ 74	0 0 0		*Exempt*				0.00 0.00 0.00
11	214.01 7	.0000 AC	15C	DELMAR PL	/ 74	0 0 0		*Exempt*				0.00 0.00 0.00
12	214.01 8	.0000 AC	15C	DELMAR PL	/ 74	0 0 0		*Exempt*				0.00 0.00 0.00
13	214.01 9	70X110 1.5SF2G .1768 AC	2	180 MARSH AVE.	R2 / 74	97,200 81,100 178,300		178,300			1	0.00 11,985.33 5,992.67
14	214.01 10 1520SQFT	70X110 2S-F-2-1AG .1768 AC	2	196 MARSH AVE.	R2 / 74	91,000 87,000 178,000		178,000			1	0.00 11,965.16 5,982.58
Page Totals						1,103,500 1,074,800	0	2,178,300				Block: 214.01 Lot: 10

1	2	3		4		5	6	7	8	9	10	11
Line	Block No Lot No. Qualification Account #	Land Dimensions Building Description Additional Lots Acreage	Prop Class	Owner's Name Address City State Property Location	Billing Code Zip Code Zoning/Tax Map Pg	Value	Exemptions Code Amount	Net Taxable Value	Deductions Code No Owners	Special Tax Codes	Num Units	Deduction Amt 2023 Tax 2024 1st
						Land Improvemnt Total						
1	214.02 1	75X100 2S-F-2-1AG .1722 AC	2	7 DELMAR PL.	R2 / 74	71,000 89,000 160,000		160,000			1	0.00 10,755.20 5,377.60
2	214.02 2	.0000 AC	15C	DELMAR PL	/ 74	0 0 0		*Exempt*				0.00 0.00 0.00
3	214.02 7	.0000 AC	15C	MARSH AVE	/ 74	0 0 0		*Exempt*				0.00 0.00 0.00
4	215 1	42X147 2S-F-CL 2649 1.01 .1417 AC	2	116 MAIN ST.	R2 / 75	75,000 225,000 300,000		300,000			1	0.00 20,166.00 10,083.00
5	215 2	41X148 2SF1G .1393 AC	2	114 MAIN ST.	R2 / 75	68,300 39,800 108,100		108,100			1	0.00 7,266.48 3,633.24
6	215 4	75X95 1.5S-F-F-2UG 5 .1636 AC	2	4 MYRTLE AVE.	R2 / 75	82,700 63,300 146,000		146,000			1	0.00 9,814.12 4,907.06
7	215 6.01	50X100 2S-F-CL 2919 SF .1148 AC	2	6 MYRTLE AVE.	R2 /	100,000 190,000 290,000		290,000			1	0.00 19,493.80 9,746.90
8	215 6.02	8132 SQ.FT. 2S-F-CL 3200 SF .1867 AC	2	26 MYRTLE AVE.	R2 / 75	122,000 178,000 300,000		300,000			1	0.00 20,166.00 10,083.00
9	215 6.03	100X115 2S-F-CL 2278 SF .2640 AC	2	32 MYRTLE AVE.	R2 / 75	100,000 100,000 200,000		200,000			1	0.00 13,444.00 6,722.00
10	215 17	70X150 1S-F-R-1AG .2410 AC	2	40 MYRTLE AVE.	R2 / 75	90,000 80,000 170,000		170,000			1	0.00 11,427.40 5,713.70
11	215 19	67X150 22 DEMO .2307 AC	1	48 MYRTLE AVE.	R2 / 75	95,200 0 95,200		95,200			1	0.00 6,399.34 3,199.67
12	215 22	50X150 1.5S-F-F .1722 AC	2	52 MYRTLE AVE.	R2 / 75	88,000 42,000 130,000		130,000			1	0.00 8,738.60 4,369.30
13	215 24	50X150 1.5-F-F .1722 AC	2	54 MYRTLE AVE.	R2 / 75	87,800 176,600 264,400		264,400			1	0.00 17,772.98 8,886.49
14	215 26	50X150 2SF 1696 SF .1722 AC	2	60 MYRTLE AVE.	R2 / 75	87,800 69,200 157,000		157,000			1	0.00 10,553.54 5,276.77
Page Totals						1,067,800 1,252,900	0	2,320,700				Block: 215 Lot: 26

1	2	3	4	5	6	7	8	9	10	11		
Line	Block No Lot No. Qualification Account #	Land Dimensions Building Description Additional Lots Acreage	Prop Class	Owner's Name Address City State Property Location	Billing Code Zip Code Zoning/Tax Map Pg	Value	Exemptions Code Amount	Net Taxable Value	Deductions Code No Owners	Special Tax Codes	Num Units	Deduction Amt 2023 Tax 2024 1st
						Land Improvemnt Total						
1	215 28	50X150 2S-S-L .1722 AC	2	62 MYRTLE AVE.	R2 / 75	87,800 142,200 230,000		230,000			1	0.00 15,460.60 7,730.30
2	215 30	50X150 2S-F-1G 2640 SF .1722 AC	2	64 MYRTLE AVE.	R2 / 75	100,000 120,000 220,000		220,000			1	0.00 14,788.40 7,394.20
3	215 32	50X150 2SF1G .1722 AC	2	66 MYRTLE AVE.	R2 / 75	88,000 72,000 160,000		160,000	W1 1		1	250.00 10,505.20 5,252.60
4	215 34	50X150 1S-F-R-2UG .1722 AC	2	76 MYRTLE AVE.	R2 / 75	88,000 72,000 160,000		160,000			1	0.00 10,755.20 5,377.60
5	215 36	50X150 1.5S-F-F .1722 AC	2	80 MYRTLE AVE.	R2 / 75	90,000 70,000 160,000		160,000			1	0.00 10,755.20 5,377.60
6	215 38	50X150 1S-B-R .1722 AC	2	84 MYRTLE AVE.	R2 / 75	83,300 81,500 164,800		164,800			1	0.00 11,077.86 5,538.93
7	215 40	50X150 2S-F-CL .1722 AC	2	88 MYRTLE AVE.	R2 / 75	110,000 245,000 355,000		355,000			1	0.00 23,863.10 11,931.55
8	215 43	60X150 2S-F-CL .2066 AC	2	92 MYRTLE AVE.	R2 / 75	100,000 130,000 230,000		230,000			1	0.00 15,460.60 7,730.30
9	215 45	60X150 1S-F-R .2066 AC	2	96 MYRTLE AVE.	R2 / 75	84,000 66,000 150,000		150,000			1	0.00 10,083.00 5,041.50
10	215 47	61X150 1S-F-R .2101 AC	2	100 MYRTLE AVE.	R2 / 75	85,000 70,000 155,000		155,000			1	0.00 10,419.10 5,209.55
11	215 53	79X150 1.5SF .2720 AC	2	99 ORCHARD AVE.	R2 / 75	90,400 71,200 161,600		161,600	V1 2		1	250.00 10,612.75 5,306.38
12	215 57	100X150 2S-F-CL 2810 SF 59 .3444 AC	2	91 ORCHARD AVE.	R2 / 75	110,000 152,000 262,000		262,000			1	0.00 17,611.64 8,805.82
13	215 61	100 X 150 2S-F-CL 63,64 .3444 AC	2	87 ORCHARD AVE.	R2 / 75	110,000 285,000 395,000		395,000			1	0.00 26,551.90 13,275.95
14	215 65	100X150 2S AG2 4220 SF 67 .3444 AC	2	77 ORCHARD AVE.	R2 / 75	110,000 196,000 306,000		306,000			1	0.00 20,569.32 10,284.66
Page Totals				V1 250	W1 250	1,336,500 1,772,900	0	3,109,400				Block: 215 Lot: 65

1	2	3	4	5	6	7	8	9	10	11		
Line	Block No Lot No. Qualification Account #	Land Dimensions Building Description Additional Lots Acreage	Prop Class	Owner's Name Address City State Property Location	Billing Code Zip Code Zoning/Tax Map Pg	Value	Exemptions Code Amount	Net Taxable Value	Deductions Code No Owners	Special Tax Codes	Num Units	Deduction Amt 2023 Tax 2024 1st
						Land Improvemnt Total						
1	215 68	50X150 69 .1722 AC	2	79 ORCHARD AVE.	R2 / 75	79,000 77,700 156,700		156,700	V1 2		1	250.00 10,283.37 5,141.69
2	215 70	100X150 2S-F-CL 3241 73 .3444 AC	2	57 ORCHARD AVE.	R2 / 75	160,000 265,000 425,000		425,000			1	0.00 28,568.50 14,284.25
3	215 75	50X150 2SF 2142 SF .1722 AC	2	55 ORCHARD AVE.	R2 / 75	79,000 106,700 185,700		185,700			1	0.00 12,482.75 6,241.38
4	215 77	50X150 2S-F-O .1722 AC	2	53 ORCHARD AVE.	R2 / 75	87,800 117,200 205,000		205,000			1	0.00 13,780.10 6,890.05
5	215 79	50X150 2SF 2450 SF .1722 AC	2	51 ORCHARD AVE.	R2 / 75	90,000 125,000 215,000		215,000			1	0.00 14,452.30 7,226.15
6	215 81	50X150 2S-F-F .1722 AC	2	47 ORCHARD AVE.	R2 / 75	90,000 125,000 215,000		215,000			1	0.00 14,452.30 7,226.15
7	215 83	50X150 1.5S-F-F .1722 AC	2	43 ORCHARD AVE.	R2 / 75	88,000 85,000 173,000		173,000			1	0.00 11,629.06 5,814.53
8	215 85	50X150 2S-F-R .1722 AC	2	39 ORCHARD AVE.	R2 / 75	87,800 60,400 148,200		148,200			1	0.00 9,962.00 4,981.00
9	215 87	50X150 1SF .1722 AC	2	35 ORCHARD AVE.	R2 / 75	80,000 48,000 128,000		128,000			1	0.00 8,604.16 4,302.08
10	215 89	50X91 2SF AG1 2140 SF .1045 AC	2	31 ORCHARD AVE.	R2 / 75	72,000 140,600 212,600		212,600			1	0.00 14,290.97 7,145.49
11	215 91	50X96 1S-F-R .1102 AC	2	27 ORCHARD AVE.	R2 / 75	73,500 40,900 114,400		114,400			1	0.00 7,689.97 3,844.99
12	215 93	100X103 1S-F-R-2AG 95 .2365 AC	2	25 ORCHARD AVE.	R2 / 75	92,200 109,800 202,000		202,000			1	0.00 13,578.44 6,789.22
13	215 102	50X207 2SF .2376 AC	2	100 MAIN ST.	R2 / 75	86,000 34,000 120,000		120,000			1	0.00 8,066.40 4,033.20
14	215 104	38X209 2S-S-X .1823 AC	2	102 MAIN ST.	R2 / 75	73,000 58,000 131,000		131,000			2	0.00 8,805.82 4,402.91
Page Totals				V1 250		1,238,300 1,393,300	0	2,631,600				Block: 215 Lot: 104

1	2	3	4	5	6	7	8	9	10	11		
Line	Block No Lot No. Qualification Account #	Land Dimensions Building Description Additional Lots Acreage	Prop Class	Owner's Name Address City State Property Location	Billing Code Zip Code Zoning/Tax Map Pg	Value	Exemptions Code Amount	Net Taxable Value	Deductions Code No Owners	Special Tax Codes	Num Units	Deduction Amt 2023 Tax 2024 1st
						Land Improvemnt Total						
1	215 108	79X80 2S AL L .1451 AC	2	112 MAIN ST.	R2 / 75	100,000 181,800 281,800		281,800			1	0.00 18,942.60 9,471.30
2	215 109	.1912 ACRE 2SF2G 2202 SF .1912 AC	2	2 WILSON LANE	R2 / 75	85,000 173,000 258,000		258,000			1	0.00 17,342.76 8,671.38
3	215 110	.1932 ACRE 2SF2G 2202 SF .1932 AC	2	4 WILSON LANE	R2 / 75	85,000 175,000 260,000		260,000			1	0.00 17,477.20 8,738.60
4	215 111	.3427 ACRE 2SF2G .3427 AC	2	6 WILSON LANE	R2 / 75	100,000 195,000 295,000		295,000			1	0.00 19,829.90 9,914.95
5	216 1.01	78X127 2S-F-CL .2274 AC	2	96 MAIN ST.	R2 /	87,000 213,000 300,000		300,000			1	0.00 20,166.00 10,083.00
6	216 1.02	58X123 IRR 2S-F-3078 SF .0000 AC	2	92 MAIN ST.	R2 /	77,200 233,600 310,800		310,800			1	0.00 20,891.98 10,445.99
7	216 1.03	63X123 IRR 2S AL L ATG .0000 AC	2	88 MAIN ST.	R2 /	80,000 255,000 335,000		335,000			1	0.00 22,518.70 11,259.35
8	216 1.04	68X128 IRR 2SF2AG .0000 AC	2	84 MAIN ST.	R2 /	83,000 232,000 315,000		315,000			1	0.00 21,174.30 10,587.15
9	216 1.05	80X115 IRR 2S-F-CL 3309 SF .0000 AC	2	80 MAIN ST.	R2 /	85,000 210,000 295,000		295,000			1	0.00 19,829.90 9,914.95
10	216 1.06	62X147 IRR 2S-F-CL 3082 SF .0000 AC	2	15 HICKORY ST.	R2 /	95,000 225,000 320,000		320,000			1	0.00 21,510.40 10,755.20
11	216 1.07	62.5X161.5 2S-F-CL 2874 SF .2317 AC	2	19 HICKORY ST.	R2 /	97,000 220,000 317,000		317,000			1	0.00 21,308.74 10,654.37
12	216 1.08	62.5X161.5 2S-F-CL .2317 AC	2	23 HICKORY ST.	R2 /	135,000 190,000 325,000		325,000			1	0.00 21,846.50 10,923.25
13	216 1.09	67.5X166.5 2S-F-CL .2580 AC	2	28 ORCHARD AVE.	R2 /	135,000 190,000 325,000		325,000			1	0.00 21,846.50 10,923.25
14	216 1.10	62.5X166.5 2A AL L ATG .2389 AC	2	24 ORCHARD AVE.	R2 /	96,000 236,000 332,000		332,000			1	0.00 22,317.04 11,158.52
Page Totals						1,340,200 2,929,400	0	4,269,600				Block: 216 Lot: 1.10

1	2	3	4	5	6	7	8	9	10	11		
Line	Block No Lot No. Qualification Account #	Land Dimensions Building Description Additional Lots Acreage	Prop Class	Owner's Name Address City State Property Location	Billing Code Zip Code Zoning/Tax Map Pg	Value	Exemptions Code Amount	Net Taxable Value	Deductions Code No Owners	Special Tax Codes	Num Units	Deduction Amt 2023 Tax 2024 1st
						Land Improvemnt Total						
1	216 1.11	72X166 IRR 2SF2G .0000 AC	2	20 ORCHARD AVE.	R2 /	97,900 224,500 322,400		322,400			1	0.00 21,671.73 10,835.87
2	216 26	50X175 1.5SF .2009 AC	2	30 ORCHARD AVE.	R2 / 75	85,000 65,000 150,000		150,000			1	0.00 10,083.00 5,041.50
3	216 28	50X175 1.5SF .2009 AC	2	32 ORCHARD AVE.	R2 / 75	83,000 63,000 146,000		146,000			1	0.00 9,814.12 4,907.06
4	216 30.01	75X175 2S AL L BIG .3013 AC	2	36 ORCHARD AVE.	/	125,000 209,200 334,200		334,200			1	0.00 22,464.92 11,232.46
5	216 32.01	75X175 2S-F-CL 3303 SF .3013 AC	2	40 ORCHARD AVE.	/	125,000 225,000 350,000		350,000			1	0.00 23,527.00 11,763.50
6	216 36	100X175 1S-B-R-2AG 38 .4017 AC	2	50 ORCHARD AVE.	R2 / 75	103,000 119,000 222,000		222,000			1	0.00 14,922.84 7,461.42
7	216 40	50X175 1.5SF1G .2009 AC	2	60 ORCHARD AVE.	R2 / 75	83,000 75,000 158,000		158,000			1	0.00 10,620.76 5,310.38
8	216 42	150X225 2S-F-L-2UG 44,46,100.02,102.04 .7748 AC	2	64 ORCHARD AVE.	R2 / 75	144,000 47,000 191,000		191,000			1	0.00 12,839.02 6,419.51
9	216 50	125X175 2SF AG2 48,52 .5022 AC	2	80 ORCHARD AVE.	R2 / 75	135,000 100,000 235,000		235,000			1	0.00 15,796.70 7,898.35
10	216 54.01	75X175 2S-F-CL .3013 AC	2	86 ORCHARD AVE.	R2 /	125,000 325,000 450,000		450,000			1	0.00 30,249.00 15,124.50
11	216 56.01	75X175 2SF2G 2575SF .3013 AC	2	90 ORCHARD AVE.	R2 / 75	100,000 220,000 320,000		320,000			1	0.00 21,510.40 10,755.20
12	216 56.02	75X175 1.5SF .3013 AC	2	100 ORCHARD AVE.	R2 / 75	92,800 65,500 158,300		158,300			1	0.00 10,640.93 5,320.47
13	216 62	2.33 AC 63,81,82.02,83.01, 2.3300 AC	15C	HICKORY ST.	R2 / 75	360,000 0 360,000		*Exempt*			1	0.00 0.00 0.00
14	216 82	.0000 AC	15C	ORCHARD AVE	/ 74	0 0 0		*Exempt*				0.00 0.00 0.00
Page Totals						1,298,700 1,738,200	0	3,036,900				Block: 216 Lot: 82

1	2	3	4	5	6	7	8	9	10	11		
Line	Block No Lot No. Qualification Account #	Land Dimensions Building Description Additional Lots Acreage	Prop Class	Owner's Name Address City State Property Location	Billing Code Zip Code Zoning/Tax Map Pg	Value	Exemptions Code Amount	Net Taxable Value	Deductions Code No Owners	Special Tax Codes	Num Units	Deduction Amt 2023 Tax 2024 1st
						Land Improvemnt Total						
1	216 83	.0000 AC	15C	ORCHARD AVE	/ 74	0 0 0		*Exempt*				0.00 0.00 0.00
2	216 102.05	100X125 1.5S-F-F-2UG 103.01 .2870 AC	2	61 HICKORY ST.	R2 / 75	110,000 150,000 260,000		260,000			1	0.00 0.00 0.00
3	216 104	50X175 1S-F-R .2009 AC	2	59 HICKORY ST.	R2 / 75	82,400 67,600 150,000		150,000			1	0.00 10,083.00 5,041.50
4	216 106	50X175 1.5S-B-F-2UG .2009 AC	2	55 HICKORY ST.	R2 / 75	83,000 82,000 165,000		165,000			1	0.00 11,091.30 5,545.65
5	216 108	50X175 2S-F-CL 3033 SF .2009 AC	2	47 HICKORY ST.	R2 / 75	125,000 171,000 296,000		296,000			1	0.00 19,897.12 9,948.56
6	216 110	50X175 1SF2G .2009 AC	2	37 HICKORY ST	R2 / 75	82,400 58,500 140,900		140,900			1	0.00 9,471.30 4,735.65
7	216 112	50X175 2S-F-CL .2009 AC	2	35 HICKORY ST.	R2 / 75	120,000 220,000 340,000		340,000			1	0.00 22,854.80 11,427.40
8	216 114	50X175 2SF1G .2009 AC	2	33 HICKORY ST.	R2 / 75	82,400 62,800 145,200		145,200			1	0.00 9,760.34 4,880.17
9	216 116	50X175 2S-F-CL 2664 SF .2009 AC	2	31 HICKORY ST.	R2 / 75	125,000 144,000 269,000		269,000			1	0.00 18,082.18 9,041.09
10	216 118	50X175 2S-F-CL .2009 AC	2	29 HICKORY ST.	R2 / 75	135,000 178,300 313,300		313,300			1	0.00 21,060.03 10,530.02
11	216 124	50X107,20X145 1S-F-R-1UG 100.03 .1228 AC	2	69 HICKORY ST.	R2 / 75	95,700 56,900 152,600		152,600			1	0.00 10,257.77 5,128.89
12	217 1.01	11290 SQ.FT. 2S-F-CL .2592 AC	2	44 MAIN ST.	R2 / 76	142,000 254,200 396,200		396,200			1	0.00 26,632.56 13,316.28
13	217 1.02	7500 SQ.FT. 2S-F-CL .1722 AC	2	21 E. CEDAR ST.	R2 / 76	100,000 270,000 370,000		370,000			1	0.00 24,871.40 12,435.70
14	217 1.03	10000 SQ.FT. 2S-F-CL .2296 AC	2	25 E. CEDAR ST.	R2 / 76	125,000 225,000 350,000		350,000			1	0.00 23,527.00 11,763.50
Page Totals						1,407,900 1,940,300	0	3,348,200				Block: 217 Lot: 1.03

1	2	3	4	5	6	7	8	9	10	11		
Line	Block No Lot No. Qualification Account #	Land Dimensions Building Description Additional Lots Acreage	Prop Class	Owner's Name Address City State Property Location	Billing Code Zip Code Zoning/Tax Map Pg	Value	Exemptions Code Amount	Net Taxable Value	Deductions Code No Owners	Special Tax Codes	Num Units	Deduction Amt 2023 Tax 2024 1st
						Land Improvemnt Total						
1	217 5	125X217 2SF2G 7 .6227 AC	2	48 MAIN ST.	R2 / 76	119,000 96,000 215,000		215,000			1	0.00 14,452.30 7,226.15
2	217 9	110X125 2SF1G .3157 AC	2	16 HICKORY ST.	R2 / 76	110,000 110,000 220,000		220,000			1	0.00 14,788.40 7,394.20
3	217 19	62X125 2S-F-L-1AG .1779 AC	2	20 HICKORY ST.	R2 / 76	88,000 98,000 186,000		186,000			1	0.00 12,502.92 6,251.46
4	217 21	62X125 2S-F-L-1AG .1779 AC	2	24 HICKORY ST.	R2 / 76	88,000 86,000 174,000		174,000			1	0.00 11,696.28 5,848.14
5	217 23	100X175 2S-F-CL 25 .4017 AC	2	28 HICKORY ST.	R2 / 76	165,000 255,000 420,000		420,000			1	0.00 28,232.40 14,116.20
6	217 28	50X175 1.5S-F-F-1AG .2009 AC	2	30 HICKORY ST.	R2 / 76	82,400 72,000 154,400		154,400			1	0.00 10,378.77 5,189.39
7	217 30	50X175 2S-F-CL 2628 SF .2009 AC	2	36 HICKORY ST.	R2 / 76	130,000 195,000 325,000		325,000			1	0.00 21,846.50 10,923.25
8	217 31	50X175 2S-F-0 .2009 AC	2	38 HICKORY ST.	R2 / 76	82,400 67,600 150,000		150,000			1	0.00 10,083.00 5,041.50
9	217 33	50X175 2S-F-L .2009 AC	2	44 HICKORY ST.	R2 / 76	82,400 42,200 124,600		124,600			1	0.00 8,375.61 4,187.81
10	217 35	50X175 2S-F-L-2UG .2009 AC	2	48 HICKORY ST.	R2 / 76	83,000 97,000 180,000		180,000			1	0.00 12,099.60 6,049.80
11	217 37.01	50X175 AVG 1S-F-R .2009 AC	2	52 HICKORY ST.	R2 / 76	79,100 69,500 148,600		148,600			1	0.00 9,988.89 4,994.45
12	217 39.01	98X114 1RR 1.5S-S-F 41.01,43.01 .2565 AC	2	54 HICKORY ST.	R2 / 76	76,000 57,000 133,000		133,000			1	0.00 8,940.26 4,470.13
13	217 95.01	50X175 2SM 97 .2009 AC	2	47 E CEDAR ST.	R2 / 76	87,000 95,000 182,000		182,000			1	0.00 12,234.04 6,117.02
14	217 99	50X175 1.5SF .2009 AC	2	43 E CEDAR ST.	R2 / 76	82,400 52,000 134,400		134,400			1	0.00 9,034.37 4,517.19
Page Totals						1,354,700 1,392,300	0	2,747,000				Block: 217 Lot: 99

1	2	3		4		5	6	7	8	9	10	11
Line	Block No Lot No. Qualification Account #	Land Dimensions Building Description Additional Lots Acreage	Prop Class	Owner's Name Address City State Property Location	Billing Code Zip Code Zoning/Tax Map Pg	Value	Exemptions Code Amount	Net Taxable Value	Deductions Code No Owners	Special Tax Codes	Num Units	Deduction Amt 2023 Tax 2024 1st
						Land Improvemnt Total						
1	217 101	50X175 1.5S-B-F-1AG .2009 AC	2	39 E CEDAR ST.	R2 / 76	83,000 87,000 170,000		170,000			1	0.00 11,427.40 5,713.70
2	217 103	50X175 1.5SF .2009 AC	2	37 E. CEDAR ST.	R2 / 76	83,000 177,000 260,000		260,000			1	0.00 17,477.20 8,738.60
3	217 105	50X175 2SST1G 1230 SF .2009 AC	2	31 E. CEDAR ST.	R2 / 76	82,500 55,500 138,000		138,000			1	0.00 9,276.36 4,638.18
4	217 107	50X175 2S-F-L .2009 AC	2	29 E. CEDAR ST.	R2 / 76	83,000 40,000 123,000		123,000			1	0.00 8,268.06 4,134.03
5	218 7.01	8 X 84 .0154 AC	15C	MAIN ST.	R2 / 76	1,000 0 1,000		*Exempt*			1	0.00 0.00 0.00
6	218 9.01	50 X 165 1S-F-R .1894 AC	2	16 MAIN ST.	R2 / 76	38,000 38,000 76,000		76,000			1	0.00 5,108.72 2,554.36
7	218 11.01	50X177 1.5SF1G .2032 AC	2	20 MAIN ST.	R2 / 76	21,000 4,000 25,000		25,000			1	0.00 1,680.50 840.25
8	218 13.01	50X183 1.5SF1G .2101 AC	2	24 MAIN ST.	R2 / 76	81,000 64,000 145,000		145,000			1	0.00 9,746.90 4,873.45
9	218 20.01	50X132 1S-F-R .1515 AC	2	24 E. CEDAR ST.	R2 / 76	75,600 29,000 104,600		104,600			1	0.00 7,031.21 3,515.61
10	218 22.01	50X121 2S/F.CL 2652 SF .1389 AC	2	26 E. CEDAR ST.	R2 / 76	80,000 185,000 265,000		265,000			1	0.00 17,813.30 8,906.65
11	218 24.01	55 X 110 2S-F-CL .1389 AC	2	28 E. CEDAR ST.	R2 / 76	75,000 185,000 260,000		260,000			1	0.00 17,477.20 8,738.60
12	218 26.01	50X99 2S-F-L-1UG .1136 AC	2	32 E. CEDAR ST.	R2 / 76	73,000 65,000 138,000		138,000			1	0.00 9,276.36 4,638.18
13	218 28.01	100X226 1S-S-R 30.01 .5188 AC	2	40 E. CEDAR ST.	R2 / 76	70,000 110,000 180,000		180,000			1	0.00 12,099.60 6,049.80
14	218 32.01	50X35 .0402 AC	15C	E CEDAR ST	R2 / 76	60,000 0 60,000		*Exempt*			1	0.00 0.00 0.00
Page Totals						845,100 1,039,500	0	1,884,600				Block: 218 Lot: 32.01

1	2	3		4		5	6	7	8	9	10	11
Line	Block No Lot No. Qualification Account #	Land Dimensions Building Description Additional Lots Acreage	Prop Class	Owner's Name Address City State Property Location	Billing Code Zip Code Zoning/Tax Map Pg	<u>Value</u>	Exemptions Code Amount	Net Taxable Value	Deductions Code No Owners	Special Tax Codes	Num Units	Deduction Amt 2023 Tax 2024 1st
						Land Improvemnt Total						
1	219 5	50X100 1SF1G 6 .1148 AC	2	70 NEW YORK AVE.	R2 / 63	85,000 74,500 159,500		159,500			1	0.00 10,419.10 5,209.55
2	219 7	50X100 1SF1G 8 .1148 AC	2	55 HOLLYWOOD AVE.	R2 / 63	85,000 95,000 180,000		180,000			1	0.00 12,099.60 6,049.80
3	219 53	50X100 1.5SF1G .1148 AC	2	54 SPEAR ST.	R2 / 63	85,000 66,500 151,500		151,500			1	0.00 10,183.83 5,091.92
4	219 54	50X100 1.5SF1G .1148 AC	2	58 SPEAR ST.	R2 / 63	85,000 71,000 156,000		156,000			1	0.00 10,486.32 5,243.16
5	219 55	55X100 1.5SF1G .1263 AC	2	62 SPEAR ST.	R2 / 63	88,000 120,900 208,900		208,900			1	0.00 17,477.20 8,738.60
6	219 56	55X100 1.5SF1G .1263 AC	2	66 SPEAR ST.	R2 / 63	88,000 61,300 149,300		149,300			1	0.00 9,746.90 4,873.45
7	219 57	55X100 1.5SF .1263 AC	2	70 SPEAR ST.	R2 / 63	88,000 98,000 186,000		186,000			1	0.00 12,502.92 6,251.46
8	219 58	55X100 1.5SF1G .1263 AC	2	74 SPEAR ST.	R2 / 63	90,000 70,000 160,000		160,000			1	0.00 10,755.20 5,377.60
9	219 59	55X100 1.55S-F-F-1AG .1263 AC	2	78 SPEAR ST.	R2 / 63	87,100 72,600 159,700		159,700			1	0.00 10,735.03 5,367.52
10	219 60	55X100 1.5SF1G .1263 AC	2	82 SPEAR ST.	R2 / 63	88,000 67,000 155,000		155,000			1	0.00 10,419.10 5,209.55
11	219 61	55X100 1.5SF1G .1263 AC	2	86 SPEAR ST.	R2 / 63	87,100 68,200 155,300		155,300			1	0.00 10,439.27 5,219.64
12	219 62	55X100 1.5SF1G .1263 AC	2	90 SPEAR ST.	R2 / 63	90,000 120,000 210,000		210,000			1	0.00 14,116.20 7,058.10
13	219 63	55X100 1.5SF1G .1263 AC	2	94 SPEAR ST.	R2 / 63	90,000 90,000 180,000		180,000			1	0.00 12,099.60 6,049.80
14	219 64	55X100 1.5SF1G .1263 AC	2	98 SPEAR ST.	R2 / 63	88,000 75,000 163,000		163,000	V1 2		1	250.00 10,706.86 5,353.43
Page Totals				V1 250		1,224,200 1,150,000	0	2,374,200				Block: 219 Lot: 64

1	2	3	4	5	6	7	8	9	10	11		
Line	Block No Lot No. Qualification Account #	Land Dimensions Building Description Additional Lots Acreage	Prop Class	Owner's Name Address City State Property Location	Billing Code Zip Code Zoning/Tax Map Pg	Value	Exemptions Code Amount	Net Taxable Value	Deductions Code No Owners	Special Tax Codes	Num Units	Deduction Amt 2023 Tax 2024 1st
						Land Improvemnt Total						
1	219 65	50X100 1.5SF1G .1148 AC	2	71 DELAWARE AVE.	R2 / 63	85,000 92,600 177,600		177,600			1	0.00 11,938.27 5,969.14 250.00
2	219 66	50X100 1.5SF1G .1148 AC	2	97 HOLLYWOOD AVE.	R2 / 63	85,000 70,000 155,000		155,000	V1 2		1	10,169.10 5,084.55
3	219 67	56X100 1SF1G .1286 AC	2	89 HOLLYWOOD AVE.	R2 / 63	89,000 55,000 144,000		144,000			1	0.00 9,679.68 4,839.84
4	219 68	56X100 1S-F-R .1286 AC	2	85 HOLLYWOOD AVE.	R2 / 63	87,600 66,600 154,200		154,200			1	0.00 10,365.32 5,182.66
5	219 69	56X100 2SF 2388 SF .1286 AC	2	81 HOLLYWOOD AVE.	R2 / 63	87,600 135,500 223,100		223,100			1	0.00 14,996.78 7,498.39
6	219 70	56X100 1SF1G .1286 AC	15F	77 HOLLYWOOD AVE.	R2 / 63	87,600 82,500 170,100		*Exempt*			1	0.00 0.00 0.00
7	219 71	56X100 1SF1G .1286 AC	2	73 HOLLYWOOD AVE.	R2 / 63	88,000 92,000 180,000		180,000			1	0.00 12,099.60 6,049.80
8	219 72	56X100 1S-F-R .1286 AC	2	69 HOLLYWOOD AVE.	R2 / 63	88,000 68,000 156,000		156,000	W1 2		1	250.00 10,236.32 5,118.16
9	219 73	56X100 1SF .1286 AC	2	65 HOLLYWOOD AVE.	R2 / 63	88,000 135,000 223,000		223,000			1	0.00 14,990.06 7,495.03
10	219 74	56X100 1SF 1670 SF .1286 AC	2	61 HOLLYWOOD AVE.	R2 / 63	90,000 100,000 190,000		190,000			1	0.00 12,771.80 6,385.90
11	220 1	100X100 1.5S-F-O 2,3,4 .2296 AC	2	60 HOLLYWOOD AVE.	R2 / 63	107,000 120,000 227,000		227,000			1	0.00 15,258.94 7,629.47
12	220 42.01	62.5X100 2SF2G .1435 AC	2	78 HOLLYWOOD AVE.	R2 / 63	92,000 188,000 280,000		280,000			1	0.00 18,821.60 9,410.80
13	220 42.02	62.5X100 2SF .1435 AC	2	74 HOLLYWOOD AVE.	R2 / 63	95,000 110,000 205,000		205,000			1	0.00 13,780.10 6,890.05
14	220 47	75X100 1.5SF1G 48,49 .1722 AC	2	70 HOLLYWOOD AVE.	R2 / 63	96,000 150,000 246,000		246,000			1	0.00 16,536.12 8,268.06
Page Totals				V1 250	W1 250	1,178,200 1,382,700	0	2,560,900				Block: 220 Lot: 47

1	2	3		4		5	6	7	8	9	10	11
Line	Block No Lot No. Qualification Account #	Land Dimensions Building Description Additional Lots Acreage	Prop Class	Owner's Name Address City State Property Location	Billing Code Zip Code Zoning/Tax Map Pg	<u>Value</u>	Exemptions Code Amount	Net Taxable Value	Deductions Code No Owners	Special Tax Codes	Num Units	Deduction Amt 2023 Tax 2024 1st
						Land Improvemnt Total						
1	220 50	75X100 1SF1G 51,52 .1722 AC	2	62 HOLLYWOOD AVE.	R2 / 63	96,000 73,000 169,000		169,000			1	0.00 11,360.18 5,680.09
2	220 53	50X100 1.5SF1G .1148 AC	2	97 HAZELWOOD AVE.	R2 / M63	85,000 87,000 172,000		172,000			1	0.00 11,561.84 5,780.92
3	220 54	50X100 1.5SF1G .1148 AC	2	91 DELAWARE AVE.	R2 / 63	85,000 88,700 173,700		173,700			1	0.00 11,676.11 5,838.06
4	220 55	50X100 2SFF1AG 1847 SF .1148 AC	2	87 DELAWARE AVE.	R2 / 63	85,000 107,000 192,000		192,000			1	0.00 12,906.24 6,453.12
5	220 56	50X100 1.5SF1G .1148 AC	2	98 HOLLYWOOD AVE.	R2 / 63	86,000 66,000 152,000		152,000			1	0.00 10,217.44 5,108.72
6	220 57	58X100 1.5SF .1331 AC	2	90 HOLLYWOOD AVE.	R2 / 63	88,400 102,900 191,300		191,300			1	0.00 12,859.19 6,429.60
7	220 58	58X100 1SF .1331 AC	2	86 HOLLYWOOD AVE.	R2 / 63	88,400 55,700 144,100		144,100			1	0.00 9,686.40 4,843.20
8	220 59	58X100 1SF .1331 AC	2	82 HOLLYWOOD AVE.	R2 / 63	88,400 72,500 160,900		160,900			1	0.00 10,815.70 5,407.85
9	220 60	65X100 1S-F-R-2UG .1492 AC	2	100 NEW YORK AVE.	R2 / 63	95,000 65,000 160,000		160,000			1	0.00 10,755.20 5,377.60
10	220 61	56X100 1S-F-R-1UG .1286 AC	2	61 HAZELWOOD AVE.	R2 / 63	88,000 56,000 144,000		144,000			1	0.00 9,679.68 4,839.84
11	220 62	65X100 2SF-R1UG 1920SF .1492 AC	2	65 HAZELWOOD AVE.	R3 / 63	92,000 92,000 184,000		184,000			1	0.00 12,368.48 6,184.24
12	220 63	56X100 1S-F-R .1286 AC	2	69 HAZELWOOD AVE.	R2 / 63	90,000 90,000 180,000		180,000			1	0.00 12,099.60 6,049.80
13	220 64	65X100 1SF .1492 AC	2	73 HAZELWOOD AVE.	R2 / 63	92,000 72,000 164,000		164,000			1	0.00 11,024.08 5,512.04
14	220 65	65X100 1S-F-R-1UG .1492 AC	2	77 HAZELWOOD AVE.	R2 / 63	100,000 70,000 170,000		170,000			1	0.00 11,427.40 5,713.70
Page Totals						1,259,200 1,097,800	0	2,357,000				Block: 220 Lot: 65



1	2	3		4		5	6	7	8	9	10	11
Line	Block No Lot No. Qualification Account #	Land Dimensions Building Description Additional Lots Acreage	Prop Class	Owner's Name Address City State Property Location	Billing Code Zip Code Zoning/Tax Map Pg	<u>Value</u>	Exemptions Code Amount	Net Taxable Value	Deductions Code No Owners	Special Tax Codes	Num Units	Deduction Amt 2023 Tax 2024 1st
						Land Improvemnt Total						
1	220 66	56X100 1S-F-R .1286 AC	2	81 HAZELWOOD AVE.	R2 / 63	87,600 69,200 156,800		156,800			1	0.00 10,540.10 5,270.05
2	220 67	65X100 1S-F-R .1492 AC	2	85 HAZELWOOD AVE.	R2 / 63	92,000 74,000 166,000		166,000			1	0.00 11,158.52 5,579.26
3	220 68	56X100 1SF .1286 AC	2	89 HAZELWOOD AVE.	R2 / 63	87,600 59,200 146,800		146,800			1	0.00 9,867.90 4,933.95
4	221 54	56X100 1SF .1286 AC	2	116 NEW YORK AVE.	R2 / 63	83,000 88,000 171,000		171,000			1	0.00 11,494.62 5,747.31
5	221 55	65X84 2SF 2400 SQFT .1253 AC	2	108 NEW YORK AVE.	R2 / 63	100,000 190,000 290,000		290,000			1	0.00 19,493.80 9,746.90
6	221 56	65X100 1SF .1492 AC	2	62 HAZELWOOD AVE.	R2 / 63	91,400 70,600 162,000		162,000			1	0.00 10,889.64 5,444.82
7	221 57	56X100 1SF .1286 AC	2	66 HAZELWOOD AVE.	R2 / 63	88,000 64,000 152,000		152,000			1	0.00 10,217.44 5,108.72
8	221 58	56X100 1SF .1286 AC	2	70 HAZELWOOD AVE.	R2 / 63	88,000 60,000 148,000		148,000			1	0.00 9,948.56 4,974.28
9	221 59	65X100 1S-F-R .1492 AC	2	74 HAZELWOOD AVE.	R2 / 63	91,400 63,800 155,200		155,200			1	0.00 10,432.54 5,216.27
10	221 60	56X100 1SF 1495 SF 1024SQFT .1286 AC	2	78 HAZELWOOD AVE.	R2 / 63	88,000 78,000 166,000		166,000			1	0.00 11,158.52 5,579.26
11	221 61	65X100 1S-F-R 1197 SF .1492 AC	2	82 HAZELWOOD AVE.	R2 / 63	91,400 60,700 152,100		152,100			1	0.00 10,224.16 5,112.08
12	221 62	56X97 1S-F-R-1UG .1247 AC	2	86 HAZELWOOD AVE.	R2 / 63	87,000 68,000 155,000		155,000			1	0.00 10,419.10 5,209.55
13	221 63	65X98 1SF .1462 AC	2	90 HAZELWOOD AVE.	R2 / 63	91,400 63,300 154,700		154,700			1	0.00 10,398.93 5,199.47
14	221 64	75X105 2S-F-L-2AG .1808 AC	2	94 HAZELWOOD AVE.	R2 / 63	96,000 128,000 224,000		224,000			1	0.00 15,057.28 7,528.64
Page Totals						1,262,800 1,136,800	0	2,399,600				Block: 221 Lot: 64

1	2	3		4		5	6	7	8	9	10	11
Line	Block No Lot No. Qualification Account #	Land Dimensions Building Description Additional Lots Acreage	Prop Class	Owner's Name Address City State Property Location	Billing Code Zip Code Zoning/Tax Map Pg	<u>Value</u>	Exemptions Code Amount	Net Taxable Value	Deductions Code No Owners	Special Tax Codes	Num Units	Deduction Amt 2023 Tax 2024 1st
						Land Improvemnt Total						
1	221 65	75X100 2S-F-2-1AG .1722 AC	2	98 HAZELWOOD AVE.	R2 / 62	95,600 140,000 235,600		235,600			1	0.00 15,837.03 7,918.52
2	221 66	.0000 AC	15C	BEECHWOOD AVE	/ 62	0 0 0		*Exempt*				0.00 0.00 0.00
3	221 67	.0000 AC	15C	BEECHWOOD AVE	/	0 0 0		*Exempt*				0.00 0.00 0.00
4	221 68	38X100 2SF1G .0872 AC	2	120 NEW YORK AVE.	R2 / M63	89,300 98,700 188,000		188,000			1	0.00 12,637.36 6,318.68
5	221 69	75X65 2SB2G .1119 AC	2	47 BEECHWOOD AVE.	R2 / 63	96,000 124,000 220,000		220,000			1	0.00 14,788.40 7,394.20
6	221 70	75X100 2SF1G .1722 AC	2	51 BEECHWOOD AVE.	R2 / 63	95,600 98,000 193,600		193,600			1	0.00 13,013.79 6,506.90
7	221 71	.0000 AC	15C	BEECHWOOD AVE	/ 63	0 0 0		*Exempt*				0.00 0.00 0.00
8	221 72	.0000 AC	15C	BEECHWOOD AVE	/ 63	0 0 0		*Exempt*				0.00 0.00 0.00
9	221 73	.0000 AC	15C	BEECHWOOD AVE	/ 63	0 0 0		*Exempt*				0.00 0.00 0.00
10	222 1	75X103 AVG 2S-F-S 2,3 .1773 AC	2	2 WOODBRIDGE AVE.	R2 / 63	96,600 70,200 166,800		166,800			1	0.00 11,212.30 5,606.15
11	222 14	84.6X89 2SF1G .1729 AC	2	8 BEECHWOOD AVE.	R2 / 63	96,000 100,000 196,000		196,000			1	0.00 13,175.12 6,587.56
12	222 15	84X89 2S-F-2-1AG .1716 AC	2	14 BEECHWOOD AVE.	R2 / 63	97,000 122,000 219,000		219,000			1	0.00 14,721.18 7,360.59
13	222 16	.0000 AC	15C	BEECHWOOD AVE	/ 63	0 0 0		*Exempt*				0.00 0.00 0.00
14	223 29	50X100 1.5SF1G .1148 AC	2	118 SPEAR ST.	R2 / 62	85,000 125,000 210,000		210,000			1	0.00 14,116.20 7,058.10
Page Totals						751,100 877,900	0	1,629,000				Block: 223 Lot: 29


1	2	3		4		5	6	7	8	9	10	11
Line	Block No Lot No. Qualification Account #	Land Dimensions Building Description Additional Lots Acreage	Prop Class	Owner's Name Address City State Property Location	Billing Code Zip Code Zoning/Tax Map Pg	Value	Exemptions Code Amount	Net Taxable Value	Deductions Code No Owners	Special Tax Codes	Num Units	Deduction Amt 2023 Tax 2024 1st
						Land Improvemnt Total						
1	223 30	50X100 1.5SF1G	2	114 SPEAR ST.	R2 / 62	85,000		166,500			1	0.00
	1190SQFT	.1148 AC				81,500						166,500
												5,243.16
2	223 31	50X100 1.5SF1G	2	110 SPEAR ST.	R2 / 62	85,000		177,000			1	0.00
		.1148 AC				92,000						177,000
												5,948.97
3	223 32	50X100 1.5SF1G	2	106 SPEAR ST.	R2 / 62	85,000		148,100			1	0.00
		.1148 AC				63,100						148,100
												4,977.64
4	223 33	50X100 1.5SF1G	2	68 DELAWARE AVE.	R2 / 62	85,000		154,600	V1	2	1	250.00
	1364SQFT	.1148 AC				69,600						154,600
												5,071.11
5	223 34	50X100 1.5SF1G 1469 SF	2	72 DELAWARE AVE.	R2 / 62	85,000		155,200			1	0.00
		.1148 AC				70,200						155,200
												5,216.27
6	223 35	50X100 1.5SF1G	2	107 HOLLYWOOD AVE.	R2 / 62	85,000		157,000			1	0.00
		.1148 AC				72,000						157,000
												5,276.77
7	223 36	50X100 1.5S-F-F-1AG	2	111 HOLLYWOOD AVE.	R2 / 62	85,000		169,700			1	0.00
		.1148 AC				84,700						169,700
												5,703.62
8	223 37	50X100 2SF1G 2239SF	2	115 HOLLYWOOD AVE.	R2 / 62	85,000		195,000			1	0.00
		.1148 AC				110,000						195,000
												6,553.95
9	223 38	50X100 1.5SF1G	2	119 HOLLYWOOD AVE.	R2 / 62	85,000		200,000			1	0.00
		.1148 AC				115,000						200,000
												6,722.00
10	223 39	58X100 1SF1G 1501 SF	2	123 HOLLYWOOD AVE.	R2 / 62	88,400		172,600			1	0.00
		.1331 AC				84,200						172,600
												5,801.09
11	223 40	103X100 1RR 1S-F-R-3AG	2	127 HOLLYWOOD AVE.	R2 / 62	102,000		192,000			1	0.00
		.2365 AC				90,000						192,000
												6,453.12
12	223 41	77X100 1SF1G	2	122 SPEAR ST.	R2 / 62	91,700		176,000			1	0.00
		.1768 AC				84,300						176,000
												5,915.36
13	224 42	50X100 1.5S-F-F-1AG	2	118 HOLLYWOOD AVE	R2 / 62	85,000		196,300			1	0.00
		.1148 AC				111,300						196,300
												6,597.65
14	224 43	5000 SQ.FT. 2S-F-CL 1880 SF	2	114 HOLLYWOOD AVE.	R2 / 62	100,000		246,000			1	0.00
		.1148 AC				146,000						246,000
												8,268.06
Page Totals				V1 250		1,232,100	0	2,506,000				Block: 224 Lot: 43
						1,273,900						

1	2	3	4	5	6	7	8	9	10	11		
Line	Block No Lot No. Qualification Account #	Land Dimensions Building Description Additional Lots Acreage	Prop Class	Owner's Name Address City State Property Location	Billing Code Zip Code Zoning/Tax Map Pg	Value	Exemptions Code Amount	Net Taxable Value	Deductions Code No Owners	Special Tax Codes	Num Units	Deduction Amt 2023 Tax 2024 1st
						Land Improvemnt Total						
1	224 44	50X100 1.5S-F-F-1AG .1148 AC	2	110 HOLLYWOOD AVE.	R2 / 62	85,000 125,000 210,000		210,000			1	0.00 14,116.20 7,058.10
2	224 45	50X100 1.5SF1G .1148 AC	2	102 HOLLYWOOD AVE.	R2 / 62	85,000 70,000 155,000		155,000			1	0.00 10,419.10 5,209.55
3	224 46	50X100 1.5SF1G .1148 AC	2	88 DELAWARE AVE.	R2 / 62	85,000 80,000 165,000		165,000			1	0.00 11,091.30 5,545.65
4	224 47	50X100 1.5SF1G .1148 AC	2	92 DELAWARE AVE.	R2 / 62	85,000 140,000 225,000		225,000			1	0.00 15,124.50 7,562.25
5	224 48	50X100 1.5S-F-F-1AG .1148 AC	2	107 HAZELWOOD AVE.	R2 / 62	86,000 67,000 153,000		153,000			1	0.00 10,284.66 5,142.33
6	224 55	103X100 2S AL L BIG DG .2365 AC	2	130 HOLLYWOOD AVE.	R2 / 62	154,500 355,500 510,000		510,000			1	0.00 34,282.20 17,141.10
7	224 56	64X106 2S-F-CL .1557 AC	2	126 HOLLYWOOD AVE.	R2 / 62	100,000 192,700 292,700		292,700			1	0.00 19,675.29 9,837.65
8	224 57	65X100 2S-F-CL 3408 SF .1492 AC	2	122 HOLLYWOOD AVE.	R2 / 62	100,000 202,000 302,000		302,000			1	0.00 20,300.44 10,150.22
9	224 58	56X100 1S-F-R .1286 AC	2	147 HAZELWOOD AVE.	R2 / 62	83,200 69,000 152,200		152,200			1	0.00 10,230.88 5,115.44
10	224 59	50X100 1SF1G .1148 AC	2	143 HAZELWOOD AVE.	R2 / 62	85,000 70,800 155,800		155,800			1	0.00 10,472.88 5,236.44
11	224 60	67X100 1S-F-R .1538 AC	2	139 HAZELWOOD AVE.	R2 / 62	94,000 56,000 150,000		150,000			1	0.00 10,083.00 5,041.50
12	224 61	50X100 1S-F-R .1148 AC	2	135 HAZELWOOD AVE.	R2 / 62	85,000 73,000 158,000		158,000			1	0.00 10,620.76 5,310.38
13	224 62	50X100 1S-F-R .1148 AC	2	131 HAZELWOOD AVE.	R2 / 62	85,000 66,000 151,000		151,000			1	0.00 10,150.22 5,075.11
14	224 63	50X100 1S-F-R-1UG .1148 AC	2	127 HAZELWOOD AVE.	R2 / 62	85,000 80,000 165,000		165,000			1	0.00 11,091.30 5,545.65
Page Totals						1,297,700 1,647,000	0	2,944,700				Block: 224 Lot: 63





1	2	3		4		5	6	7	8	9	10	11
Line	Block No Lot No. Qualification Account #	Land Dimensions Building Description Additional Lots Acreage	Prop Class	Owner's Name Address City State Property Location	Billing Code Zip Code Zoning/Tax Map Pg	<u>Value</u>	Exemptions Code Amount	Net Taxable Value	Deductions Code No Owners	Special Tax Codes	Num Units	Deduction Amt 2023 Tax 2024 1st
						Land Improvemnt Total						
1	224 64	50X100 1SF1G .1148 AC	2	123 HAZELWOOD AVE.	R2 / 62	85,000 99,000 184,000		184,000			1	0.00 12,368.48 6,184.24
2	224 65	50X100 1S-F-R-1UG .1148 AC	2	119 HAZELWOOD AVE.	R2 / 62	85,000 81,500 166,500		166,500			1	0.00 11,192.13 5,596.07
3	224 66	50X100 1SF 1206 SF .1148 AC	2	115 HAZELWOOD AVE.	R2 / 62	85,000 85,000 170,000		170,000			1	0.00 11,427.40 5,713.70
4	225 68	.0000 AC	15C	OAKLAND AVE	/ 62	0 0 0		*Exempt*				0.00 0.00 0.00
5	PIPE.LINE 10	PIPELINES .0000 AC	4A	VARIOUS	/	0 252,200 252,200		252,200			1	0.00 16,952.88 8,476.44
6	PIPE.LINE 11	PIPELINE .0000 AC	4A	VARIOUS	/	0 303,100 303,100		303,100			1	0.00 20,374.38 10,187.19




Page Totals						255,000 820,800	0	1,075,800				Block: PIPE.LINE Lot: 11
-------------	--	--	--	--	--	--------------------	---	-----------	--	--	--	-----------------------------








1	2	3		4		5	6	7	8	9		
Line	Block No Lot No. Qualification Account #	Land Dimensions Building Description Additional Lots Acreage	Prop Class	Owner's Name Address City State Property Location	Billing Code Zip Code Zoning/Tax Map Pg	<u>Value</u> Land Improvemnt Total	Exemptions Code Amount	Net Taxable Value	Deductions Code No Owners	Special Tax Codes		
1	31 1	RAILROAD TRACKS 2,3,4,5,6 .0000 AC	5A	VARIOUS	R1 / 5	0 0 0		*Exempt RR*				
2	35 1	11.286 AC. RAILROAD TRACKS 7 11.2860 AC	5A	U.N.J.R.R. & C.CO.	/	0 0 0		*Exempt RR*				
3	35.01 4	4.03 .0000 AC	5A	ESSEX AVE	/ 19	0 0 0		*Exempt RR*				
4	43 1	14.728 ACRES 2,3 14.7280 AC	5A	LEHIGH-PERTH AMBOY RR	/	0 0 0		*Exempt RR*				




Page Totals						0 0	0	0				Block: 43 Lot: 1
-------------	--	--	--	--	--	--------	---	---	--	--	--	---------------------



1	2	3		4	5	6	7	8	
Line	Block No Lot No. Qualification Account #	Description	Property Class	Owner's Name Address City & State Property Location Zip Code	Reported Depreciated Book Value	Average Assessment Ratio	Taxable Value of Tangible Pers Property	Special Tax Codes	
1	999 1	'14 VAL REDUCT	6A	VARIOUS LOCATIONS		39.97	0		



Page Totals					0		0		
-------------	--	--	--	--	---	--	---	--	--



1	2	3		4		5			6	7	8	9	10
Line	Block No Lot No. Qualification Account	Name of Facility Building Description Land Dimensions	Prop Class	Owner's Name Address City State Property Location	Billing Code Zip Code Zoning / Tax Map	Identification Code			Statue Under Which Exemption Claimed	Filing Date Of Statement NJSA 54:4-4.4	Land Improvement <u>100% Value</u> Assessed Value	Total Exempt Value <u>100% Value</u> Assessed Value	Special Tax Codes
						Own er	Purp ose	Desc					
1	2 1	ST JOSEPHS SCHOOL SCHOOL .0000 AC	15B	145 PLAINFIELD AVE.	R1 / 1	23	03	353	54:04-03.06	11/01/70 11/01/20	4,200,000 4,700,000	8,900,000	
2	3 67	DISABLED VET 1.5S-B-F-2AG 100X115 .2640 AC	15F	77 CLIVE ST.	R2 / 2	24	04	097	54:4-3.03	10/24/07 11/01/23	150,000 175,000	325,000	
3	7 25	10X100 .0230 AC	15C	WISTAR AVE	R1 / 4	04	09	095	54;04-03.03		3,300 0	3,300	
4	16 34	PARSONAGE 1.5S-B-F 120X112 .3085 AC	15D	405 GROVE AVE.	R1 / 5	23	10	055	54:4-3.6	11/01/19 10/30/22	111,800 115,200	227,000	
5	25.01 1	METUCHEN HIGH SCHOOL HIGH SCHOOL 26 AC 26.0000 AC	15A	400 GROVE AVE.	R1 / 5	04	03	353	54:04-03.03	11/01/70	5,300,000 9,800,000	15,100,000	
6	25.01 67	9X324 .0669 AC	15C	GROVE AVE	R1 / 5	04	09	095	54:04-03.03		1,000 0	1,000	
7	31 1	RAILROAD TRACKS .0000 AC	5A	VARIOUS	R1 / 5	00	00	000			0 0	0	
8	33 1	VACANT LAND 150X100 .3444 AC	15C	WALTHAM AVE.	R1 / 6	04	09	095	54:04-03.03		88,900 0	88,900	
9	33 15	100X100 .2296 AC	15A	LOWELL AVE	R1 / 6	04	03	095	54:04-03.03	11/01/70	113,800 0	113,800	
10	35 1	RAILROAD TRACKS 11.286 AC. 11.2860 AC	5A	U.N.J.R.R.& C.CO.	/	00	00	000			0 0	0	
11	35 3	VACANT LAND RAILROAD TRACKS 5.949 AC. 5.9490 AC	15F	U.N.J.R.R. & C.CO.	/	02	01	095	54:04-03.11		300,000 0	300,000	
12	35 3.01	VACANT LAND .0000 AC	15C	MIDDLESEX AVE	/ 19	04	01	095	54:4-3.3		0 0	0	
13	35 5.01	AMTRAK/METUCHEN ROW STREET CONNECT 3805 SF .0874 AC	15C	CENTRAL AND LAKE AVE.	/	02	01	095	54:04-03.11		256,000 0	256,000	
14	35.01 4		5A	ESSEX AVE	/ 19	00	00	000			0 0	0	
Page Totals											10,524,800 14,790,200	25,315,000	

1	2	3		4		5			6	7	8	9	10
Line	Block No Lot No. Qualification Account	Name of Facility Building Description Land Dimensions	Prop Class	Owner's Name Address City State Property Location	Billing Code Zip Code Zoning / Tax Map	Identification Code			Statue Under Which Exemption Claimed	Filing Date Of Statement NJSA 54:4-4.4	Land Improvement <u>100% Value</u> Assessed Value	Total Exempt Value <u>100% Value</u> Assessed Value	Special Tax Codes
						Own er	Purp ose	Desc					
1	35.01 4.01	VACANT LAND .0000 AC	15C	ESSEX AVE / 19		04	01	095	54:4-3.3		0 0	0	
2	35.02 1	VACANT LAND .0000 AC	15C	MAYLING CT / 40		04	01	095	54:4-3.3		0 0	0	
3	36 4	CLUB 100X313.27 .7192 AC	15D	87 MIDDLESEX AVE. R4 / 7		22	12	640	54:4-3.26	10/26/04 10/30/19	195,000 195,000	390,000	
4	37 1.02	GREEN ACRES DISMAL SWAMP 10.83 AC 10.8300 AC	15C	DURHAM AVE R2 / 8.01		20	09	622	54:04-03.63	09/15/80	237,000 0	237,000	
5	37 5.03	1.04AC 1.0400 AC	15C	DURHAM AVE R2 / 8.01		01	04	095	54:04-03.03		41,600 0	41,600	
6	37 5.051	PARK 13.14 ACRES 13.1400 AC	15C	212 DURHAM AVE. R2LI / 8.01		03	19	622	54:4-3.3	01/01/23	420,500 0	420,500	
7	37.01 21	VACANT LAND .0000 AC	15C	DOLORES DR / 8.01		04	01	095	54:4-3.3		0 0	0	
8	37.03 8	VACANT LAND .0000 AC	15C	DOUGLAS DR / 8.01		04	01	095	54:4-3.3		0 0	0	
9	37.03 14	VACANT LAND .0000 AC	15C	DOLORES DR 8.01 /		04	01	095	54:4-3.3		0 0	0	
10	38 1	59X146 .1978 AC	15C	1 WESTON ST. R2 / 8.01		04	09	095	54;04-03.03		21,700 0	21,700	
11	43 1	VACANT LAND 14.728 ACRES 14.7280 AC	5A	LEHIGH-PERTH AMBOY RR /		00	00	000			0 0	0	
12	43 4	GREENWAYS GREENWAY TRAIL 12.181 ACRES 12.1810 AC	15C	LEHIGH-PERTH AMBOY RR /		04	09	622	54;04-03.03		995,000 0	995,000	
13	44 1.04	CONDOMINIUM COMMON E COMMON AREA .0000 AC	15F	MULBERRY LN / 9		24	21	990	NJSA		0 0	0	
14	44.02 46	WIDOW DISABLED VET. 15B2G 75X120 .2066 AC	15F	75 FORREST ST. R2 / 9		24	04	097	54:04-03.03	11/01/70 11/01/23	100,000 120,000	220,000	
Page Totals											2,010,800 315,000	2,325,800	

1	2	3		4		5			6	7	8	9	10
Line	Block No Lot No. Qualification Account	Name of Facility Building Description Land Dimensions	Prop Class	Owner's Name Address City State Property Location	Billing Code Zip Code Zoning / Tax Map	Identification Code			Statue Under Which Exemption Claimed	Filing Date Of Statement NJSA 54:4-4.4	Land Improvement <u>100% Value</u> Assessed Value	Total Exempt Value <u>100% Value</u> Assessed Value	Special Tax Codes
						Own er	Purp ose	Desc					
1	46 43	CONDOMINIUM COMMON E COMMON AREA .0000 AC	15F	50 AYLIN ST	/ 9	24	21	990	NJSA		0 0	0	
2	48.01 62	CONDOMINIUM COMMON E COMMON AREA .0000 AC	15F	46-52 LIBERTY ST	/ 9	24	21	990	NJSA		0 0	0	
3	48.04 2.02	CONDOMINIUM COMMON E COMMON AREA .0000 AC	15F	160 LIBERTY ST	/ 9	24	21	990	NJSA		0 0	0	
4	49 3	BOROUGH GARAGE BOROUGH GARAGE 221X190 .9640 AC	15C	44 JERSEY AVE	/ 10	04	08	763	54:04-03.03		500,000 400,000	900,000	
5	51.02 14	WIDOW/DISABLED VET. 1S-F-R 40X100 .0918 AC	15F	111 UNIVERSITY AVE.	R2 / 11	24	04	097	5404-03.03	09/17/96 11/01/23	80,000 90,000	170,000	
6	51.03 34	WIDOW OF DIS VET 1.5S-F-F 40X100 .0918 AC	15F	417 MIDLAND AVE.	R2 / 11	24	04	097	54:4-3.03	02/15/11 11/01/23	65,000 55,000	120,000	
7	51.04 27	VACANT LAND CENTER ST. PARK 230X200 1.0560 AC	15C	CENTER ST	R2 / 12	04	09	095	54:04-03.03		1,035,000 0	1,035,000	
8	51.10 10	WIDOW/DISABLED VET. 2S-F 1474 SF 40X100 .0918 AC	15F	210 MIDLAND AVE.	R2 / 12	24	02	097	54:04-03.30	05/23/00 11/01/23	85,000 100,000	185,000	
9	53 3.01	CHURCH & PARSONAGE 1SB 126X132 AVG .3818 AC	15D	236 CENTRAL AVE.	R2 / 13	23	10	040	54:04-03.06	11/01/70 11/01/18	200,000 350,000	550,000	
10	53 5	CONDOMINIUM COMMON E COMMON AREA .0000 AC	15F	MARTIN ST	/ 13	24	21	990	NJSA		0 0	0	
11	56 32	CHURCH CHURCH 0.39 ACRE .3900 AC	15D	100 DURHAM AVE.	R2 / 13	23	10	040	54:04-03.06	11/01/70 11/01/97	195,000 315,000	510,000	
12	57 13	VACANT LAND .0000 AC	15C	DESSER PL	/ 15	04	01	095	54:4-3.3		0 0	0	
13	57.01 11	VACANT LAND .0000 AC	15C	DURHAM AVE	/ 15	04	01	095	54:4-3.3		0 0	0	
14	57.01 15	VACANT LAND .0000 AC	15C	DESSER PL	/ 15	04	01	095	54:4-3.3		0 0	0	
Page Totals											2,160,000 1,310,000	3,470,000	

1	2	3		4		5			6	7	8	9	10
Line	Block No Lot No. Qualification Account	Name of Facility Building Description Land Dimensions	Prop Class	Owner's Name Address City State Property Location	Billing Code Zip Code Zoning / Tax Map	Identification Code			Statue Under Which Exemption Claimed	Filing Date Of Statement NJSA 54:4-4.4	Land Improvement <u>100% Value</u> Assessed Value	Total Exempt Value <u>100% Value</u> Assessed Value	Special Tax Codes
						Own er	Purp ose	Desc					
1	60 56	CAMPBELL ELEMENTARY SCHOOL 5.5AC 5.5000 AC	15A	24 DURHAM AVE.	R4 / 14	04	03	353	54:04-03.03	11/01/70	650,000 1,900,000	2,550,000	
2	60 59	PARKING FOR CHURCH PARKING LOT 85X66 .1288 AC	15D	2 DURHAM AVE.	R4 / 14	23	10	055	54:04-03.16	11/01/18 10/31/21	108,000 5,000	113,000	
3	68 9	CHURCH CHURCH 225X225 1.1622 AC	15D	45 HAMPTON ST.	R2 / 16	23	10	040	54:04-03.06	11/01/70 11/01/97	995,000 875,000	1,870,000	
4	68 18	CHURCH CHURCH 119X113 .3087 AC	15D	31 HAMPTON ST.	R2 / 16	23	10	040	54:04-03.06	11/01/70 10/25/94	225,000 175,000	400,000	
5	69 125.07	VIDAS PARK VIDAS PARK 5.07AC 5.0700 AC	15C	DURHAM AVE.	LI / 17	04	09	095	54;04-03.03		3,000,000 0	3,000,000	
6	70 53	25X110 .0631 AC	15C	NEW DURHAM RD.	B3 / 17	04	09	095	54:04-03.03		9,600 0	9,600	
7	74 35	VACANT LAND .0000 AC	15C	CONNOR AVE	/ 18	04	01	095	54:4-3.3		0 0	0	
8	76 40	VACANT LAND .0000 AC	15C	EDITH AVE	/ 18	04	01	095	54:4-3.3		0 0	0	
9	76 41	VACANT LAND .0000 AC	15C	EDITH AVE	/ 18	04	01	095	54:4-3.3		0 0	0	
10	78 13	VACANT LAND 1.13 ACRES 1.1300 AC	15C	HAMPTON PARK	/ 19	04	09	095	54:04-03.03		213,000 0	213,000	
11	79 12	236X250 160X230 .8448 AC	15C	MIDDLESEX & VOLKMAR	/	04	09	095	54:04-03.03		500,000 0	500,000	
12	81 1.01	20195 SQ.FT. .4636 AC	15C	MIDDLESEX AVE	/	04	09	095	54;04-03.03		300,000 0	300,000	
13	82 53.13	MET. CORNERS PARKING METUCHEN CORNER 0.68 ACRE .6800 AC	15F	171-193 DURHAM AVE.	R6 / 21	24	21	990	NJSA 46:8B		0 0	0	
14	85 1	CONDOMINIUM COMMON E COMMON AREA	15F	FRANKLIN SCHOOL WAY	/ 22	24	21	990	NJSA		0 0	0	
Page Totals											6,000,600 2,955,000	8,955,600	

1	2	3		4		5			6	7	8	9	10
Line	Block No Lot No. Qualification Account	Name of Facility Building Description Land Dimensions	Prop Class	Owner's Name Address City State Property Location	Billing Code Zip Code Zoning / Tax Map	Identification Code			Statue Under Which Exemption Claimed	Filing Date Of Statement NJSA 54:4-4.4	Land Improvement <u>100% Value</u> Assessed Value	Total Exempt Value <u>100% Value</u> Assessed Value	Special Tax Codes
						Own er	Purp ose	Desc					
1	85 85	CONDOMINIUM COMMON E COMMON AREA .0000 AC	15F	CENTER ST / 22		24	21	990	NJSA		0 0	0	
2	85.01 1	CONDOMINIUM COMMON E COMMON AREA .0000 AC	15F	FRANKLIN SCHOOL WAY / 22		24	21	990	NJSA		0 0	0	
3	85.01 1 C0056	DISABLED VETERAN 1581 SQ.FT. .0000 AC	15F	57 FRANKLIN SCHOOL WAY F1 / 22		24	04	097	54:4.3.30	04/29/20 11/01/23	25,000 161,000	186,000	
4	90 8	WIDOW OF SERVICEMAN 25-F-L 50X123 .1412 AC	15F	31 WILLIAM ST. R3 / 23		24	04	098	54:4-3.03	07/25/22 01/01/25	95,000 135,000	230,000	
5	92 32	1SCB 226X226 1.1725 AC	15C	PLAINFIELD AVE. /		04	09	095	54:04-03.03		217,000 0	217,000	
6	97 1.02	VACANT LAND 10X10 IRREG. .0000 AC	15C	GROVE AVE. /		04	09	095	54:04-03.03		100 0	100	
7	101 6	OFFICE/SCHOOL/CHAPEL OFF/SCH/CHAPEL 157X146 .5262 AC	15D	45 LIBRARY PL. /		23	10	049	54:04-03.06	11/01/70 11/01/18	500,000 1,200,000	1,700,000	
8	101 7.01	SCHOOLS SCHOOL 195X194 .8685 AC	15B	528 MAIN ST. /		23	03	353	54:04-03.06	11/01/70 11/01/18	400,000 1,570,000	1,970,000	
9	101 7.05	PARKING 40 SPACES PARKNG 40 SPACE 171X130 .5103 AC	15D	25 LIBRARY PL. R1 / 28		23	10	055	54:4.4.4	11/01/95 11/01/18	300,000 0	300,000	
10	101 36	CHURCH CHURCH 168X300 1.1570 AC	15D	548 MAIN ST. /		23	10	040	54:04-03.06	11/01/70 11/01/18	200,000 2,550,000	2,750,000	
11	101 50	RECTORY RECTORY 196X157 .7064 AC	15D	32 ELM AVE /		23	10	055	54:04-03.06	11/01/70 11/01/18	200,000 800,000	1,000,000	
12	101 60	1.5SF1G 97X117 .2605 AC	15D	44 ELM AVE. /		23	10	055	54:04-03.06	09/24/85 11/01/21	128,000 95,400	223,400	
13	101 61.02	CHAPLAINS RESIDENCE 2SF2G&1SS 103X117 .2767 AC	15D	52 ELM AVE. /		23	10	055	54:4-3.6	09/30/97 11/01/21	131,600 65,600	197,200	
14	102 2	LIBRARY LIBRARY 100X158 .3627 AC	15C	MIDDLESEX AVE /		04	03	372	54:04-03.06		155,000 995,000	1,150,000	
Page Totals											2,351,700 7,572,000	9,923,700	

1	2	3		4		5			6	7	8	9	10
Line	Block No Lot No. Qualification Account	Name of Facility Building Description Land Dimensions	Prop Class	Owner's Name Address City State Property Location	Billing Code Zip Code Zoning / Tax Map	Identification Code			Statue Under Which Exemption Claimed	Filing Date Of Statement NJSA 54:4-4.4	Land Improvement <u>100% Value</u> Assessed Value	Total Exempt Value <u>100% Value</u> Assessed Value	Special Tax Codes
						Own er	Purp ose	Desc					
1	102 10	VICER HOME/PARSONAGE 2SB 127X151 .4402 AC	15D	24 LIBRARY PL.	/	23	10	055	54:04-03.06	10/05/83 11/01/21	150,000 150,000	300,000	
2	102 25	MUNICIPAL BLDG MUNICIPAL BLDG 2.15 ACRES 2.1500 AC	15C	500 MAIN ST.	/	04	01	625	54:04-03.03		315,000 2,685,000	3,000,000	
3	102 37	CYO GYM/BISHOP HOME SCHOOL GYM/HOME 202X215 .9970 AC	15D	10 LIBRARY PL.	/	23	10	362	54:04-03.06	11/01/70 11/01/21	500,000 1,500,000	2,000,000	
4	104 8 X	CHURCH CHURCH 74875 SQ.FT. 1.7189 AC	15D	17 OAK AVE.	R1 / 29	23	10	040	54:04-03.06	10/01/70 10/01/19	300,000 1,400,000	1,700,000	
5	105 1	WOODWILD PARK WOODWILD PARK 1.04 ACRES 1.0400 AC	15F	OAK & MIDDLESEX AVES	R1A /	04	09	625	54:04-03.06	11/01/70 10/31/18	204,000 0	204,000	
6	105 30.01	PARSONAGE 2S-F-L-1AG 84X122 AVG .2353 AC	15D	18 OAK AVE.	R1 / 30	23	10	055	54:04-03.06	11/01/70 10/01/19	125,000 170,000	295,000	
7	106 12	WOODWILD PARK WOODWILD PARK 2.59 ACRES 2.5900 AC	15F	MIDDLESEX AVE	/	04	09	625	54:04-03.06	11/01/70 10/31/18	359,000 0	359,000	
8	108 7.01	DISABLED/HOUSING 1S-ST-R 123X175 .4941 AC	15F	320 GROVE AVE.	R1 / 31	20	04	997	54 04 03 6	11/01/19 10/30/22	175,000 275,000	450,000	
9	109 1	PARKLAND/DEED6-8-05 2.68 AC 2.6800 AC	15C	675-739 MIDDLESEX AVE.	B3 / 32	03	19	622	54:4-3.3		294,400 0	294,400	
10	112 15.01	PARKING 100X106 AVG .2433 AC	15C	NEW & CENTER STS	D1 / 33	04	07	780	54:04-3.03	11/01/83	204,000 0	204,000	
11	112 15.02	SENIOR CENTER SEN.CTR 8700 SF 78X100 .1791 AC	15C	15 CENTER ST.	D1 / 33	04	01	625	54 04 03 03		156,000 400,000	556,000	
12	113 54	PARKING AUTH. LOT PARKING AUTH. 141X146 AVG .4726 AC	15C	CENTER STREET	D1 / 33	24	01	780	54:04-03-03	10/31/97	300,000 50,000	350,000	
13	114 68	101X141 .3269 AC	15C	64 PEARL ST	/	04	07	780	54:04-03.03	11/01/83	220,000 30,000	250,000	
14	115 36.02	DECK 769 SPACES PARKING DECK 42649 SQ.FT. .9791 AC	15C	1 PEARL STREET	/	04	01	780	40:11A-19		1,050,000 4,250,000	5,300,000	
Page Totals											4,352,400 10,910,000	15,262,400	

1	2	3		4		5			6	7	8	9	10
Line	Block No Lot No. Qualification Account	Name of Facility Building Description Land Dimensions	Prop Class	Owner's Name Address City State Property Location	Billing Code Zip Code Zoning / Tax Map	Identification Code			Statue Under Which Exemption Claimed	Filing Date Of Statement NJSA 54:4-4.4	Land Improvement 100% Value Assessed Value	Total Exempt Value 100% Value Assessed Value	Special Tax Codes
						Own er	Purp ose	Desc					
1	115 36.03	DEDICATED OPEN SPACE PLAZA 20239 SQ.FT. .4646 AC	15C	29 PEARL ST & NEW ST.	/	04	19	094	54:4-3.30		495,000 175,000	670,000	
2	117 64	FIRE HOUSE 2S-B 9898 SQFT 105X100 .2410 AC	15C	503 MIDDLESEX AVE.	R1 / 34	04	06	501	54:04-03.06		324,000 628,100	952,100	
3	117 70	OLD FRANKLIN SCHOOL 1.5S-F-O 100X129 .2961 AC	15F	491 MIDDLESEX AVE.	R1 / 34	04	03	381	54:04-03.03	11/01/70 11/01/17	165,000 100,000	265,000	
4	117 74	CLUB HOUSE 2S-F-O 150 X 155 .5337 AC	15D	483 MIDDLESEX AVE.	R1 / 34	24	10	643	54:04-03.06	11/01/73 10/13/94	300,000 300,000	600,000	
5	118 29.012	PARK 50 X 100 .1148 AC	15C	444 MAIN ST	/	04	09	622	54:4-3.3		114,000 0	114,000	
6	122 32	PARKING AREAS 150X127 .4373 AC	15C	STATION PL	/	04	07	780	54:04-03.03	11/01/83	330,000 11,000	341,000	
7	123 25.01	4X52 .0048 AC	15C	55 PENNSYLVANIA AVE	/	04	09	095	54;04-03.03		500 0	500	
8	124.02 54	CHURCH CB 6.679 ACRES 6.6790 AC	15D	200 HILLSIDE AVE.	/	23	10	040	54:04-03.06	11/01/70 11/01/97	800,000 1,600,000	2,400,000	
9	125.07 14	VACANT LAND 58 X 28 .0373 AC	15D	DELLWOOD RD	/	24	10	095	54:04-03.06	11/01/73 11/01/97	41,600 0	41,600	
10	126 7	SYNAGOGUES CBB 333X367 2.8056 AC	15D	250 GROVE AVE.	/	23	10	046	54:04-03.06	11/01/70 11/01/97	500,000 2,150,000	2,650,000	
11	126 111	PARSONAGE PARSONAGE 83X130 .2477 AC	15D	196 GROVE AVE	/	23	10	055	54:04-03.06	11/01/70 11/01/97	130,000 130,000	260,000	
12	126 130	GREEN ACRES GREEN ACRES 13AC 13.0000 AC	15C	GROVE AVE	/	04	09	622	54:04-03.03		995,000 0	995,000	
13	126.02 4	CHURCH CHURCH 3.5AC 3.5000 AC	15D	225 MIDDLESEX AVE	/	23	10	040	54:04-03.06	11/01/70 11/01/18	900,000 995,000	1,895,000	
14	126.02 11	MISSION PURPOSE 2S-F-S 75X140 .2410 AC	15D	245 MIDDLESEX AVE.	R1 / 39	23	10	040	54:04-3.6	11/01/10 11/01/18	116,400 83,600	200,000	
Page Totals											5,211,500 6,172,700	11,384,200	

1	2	3		4		5			6	7	8	9	10
Line	Block No Lot No. Qualification Account	Name of Facility Building Description Land Dimensions	Prop Class	Owner's Name Address City State Property Location	Billing Code Zip Code Zoning / Tax Map	Identification Code			Statue Under Which Exemption Claimed	Filing Date Of Statement NJSA 54:4-4.4	Land Improvement 100% Value Assessed Value	Total Exempt Value 100% Value Assessed Value	Special Tax Codes
						Own er	Purp ose	Desc					
1	126.02 12	PARSONAGE 1.5FG 75X147 .2531 AC	15D	239 MIDDLESEX AVE	/	23	10	055	54:04-03.06	11/01/70 11/01/18	131,600 68,400	200,000	
2	126.02 13	PARSONAGE PARSONAGE 94 X 146 .3151 AC	15D	34 WOODSIDE AVE	/	24	10	055	54:04-03.06	11/10/79 11/01/18	140,000 80,000	220,000	
3	127 1.02	BRIDGEPOINTE PARKING BRIDGEPOINT CAM .0000 AC	15F	BRIDGE ST	/	24	21	990	NJSA46:8B		0 0	0	
4	127 22	CONDOMINIUM COMMON E COMMON AREA .0000 AC	15F	BRIDGE ST	/	24	21	990	NJSA		0 0	0	
5	131 4.01	COMMON AREA COMMON AREA LAN .0000 AC	15F	PROSPECT ST. CONDOS	/	24	21	990	NJSA 46:8B		0 0	0	
6	131.01 6	CONDOMINIUM COMMON E COMMON AREA .0000 AC	15F	165 ESSEX ST	/ 43	24	21	990	NJSA		0 0	0	
7	132 10	B 440 X 373 3.7677 AC	15F	SAFETY PL	/	04	04	313	54:04-03.27	11/01/70	200,000 320,000	520,000	
8	132 40	DEMO 2022 47X140 .1511 AC	15C	98 ESSEX AVE.	/	04	01	000	54:4-3.10		80,300 0	80,300	
9	132 42	VACANT LAND .0000 AC	15C	ESSEX & SAFETY PL	/	04	09	095	54:04-03.03		200,000 0	200,000	
10	132 52	.0000 AC	15C	SAFETY PL.	/	04	09	095	54:04-03.03		500 0	500	
11	133 59	MEMORIAL PARK MEMORIAL PARK 0.91 .9100 AC	15C	ESSEX AVE	R2 / 44	04	09	622	54:04-03.03		182,000 0	182,000	
12	134.01 1	PARKING LOT PARKING LOT 45X325 .3357 AC	15C	375 AMBOY AVE.	/	02	01	095	54:04-3.03		110,000 0	110,000	
13	134.02 6	VACANT LAND .0000 AC	15C	MEMORIAL PKWY	/ 44	04	01	095	54:4-3.3		0 0	0	
14	135 1	PARK 1.4 AC 1.4000 AC	15C	KENTNOR ST	R2 / 45	04	09	622	54:4-25		240,000 0	240,000	
Page Totals											1,284,400 468,400	1,752,800	

1	2	3	4	5	6	7	8	9	10			
Line	Block No Lot No. Qualification Account	Name of Facility Building Description Land Dimensions Prop Class	Owner's Name Address City State Property Location	Billing Code Zip Code Zoning / Tax Map	Identification Code			Statue Under Which Exemption Claimed	Filing Date Of Statement NJSA 54:4-4.4	Land Improvement 100% Value Assessed Value	Total Exempt Value 100% Value Assessed Value	Special Tax Codes
					Own er	Purp ose	Desc					
1	136 1	PARK 1.48 AC 1.4800 AC 15C	KENTNOR ST	R2 / 45	04	09	622	54:4-25		248,000 0	248,000	
2	138 53.03	VACANT LAND VACANT LAND 0.3714 AC .3714 AC 15C	KENTNOR ST (REAR)	/	04	09	095	54:04-03.03		37,100 0	37,100	
3	141 28.23	25X4 .0023 AC 15C	ROSE ST. REAR LOT	R2 / 46	04	09	095	54;04-03.03		500 0	500	
4	145 78	PARKING AUTHORITY PARKING LOT 5.28 AC 5.2800 AC 15C	CALVIN PL & CORNELL ST	/	04	07	780	54:04-03.03	11/01/83	264,000 25,000	289,000	
5	145.01 1	OLD PRESBYTERIAN CEM CEMETERY 234X425 2.2831 AC 15E	MAIN ST.	/	20	11	106	54:04-03.09	11/01/70	107,000 0	107,000	
6	145.01 13.03	AMERICAN LEGION HALL 1S-F 4202 SQ.FT 79X100 .1814 AC 15F	17 CALVIN PL.	/	04	07	780	54:04-03.03	08/25/15 11/01/18	145,000 250,000	395,000	
7	145.01 95	COMMUNITY CENTER 2SCB 3690 SQ.FT 80X100 .1837 AC 15D	5 CALVIN PL.	B3 / 48	20	10	613	54:4-3.3	01/01/23	73,600 370,000	443,600	
8	149 15	TOMMY'S POND THOMAS PARK 1.75AC 1.7500 AC 15C	LAKE AVE.	/	04	09	622	54:04-03.03		350,000 0	350,000	
9	150 22	CHURCH & PARSONAGE CHURCH/PARSONAG 142X305 .9943 AC 15D	150 LAKE AVE.	R1 / 50	23	10	049	54:04-03.06	11/01/82 11/01/97	275,000 775,000	1,050,000	
10	153 2	CONDOMINIUM COMMON E COMMON AREA 15F .0000 AC	JEFFERSON PK CONDOS	/	24	21	990	46:8B		0 0	0	
11	153 4	CONDOMINIUM COMMON E COMMON AREA 15F .0000 AC	JEFFERSON PK CONDOS	/	24	21	990	46:8B		0 0	0	
12	153 30.01	CHURCH CHURCH PLYGRND 150X104 .3581 AC 15D	217 NEWMAN ST.	R4 / 52	23	10	055	54:04-03.06	06/27/01 11/01/23	280,000 0	280,000	
13	153 30.04	PARSONAGE 2S-F-L-2UG 27916 SQ.FT. .6409 AC 15D	215 NEWMAN ST.	R4 /	23	10	055	54:04-03.06	08/03/11 11/01/17	120,000 190,000	310,000	
14	153.01 2	CONDOMINIUM COMMON E COMMON AREA 15F .0000 AC	JEFFERSON PARK CONDOS	/	24	21	990	46:8B		0 0	0	
Page Totals										1,900,200 1,610,000	3,510,200	

1	2	3		4		5			6	7	8	9	10
Line	Block No Lot No. Qualification Account	Name of Facility Building Description Land Dimensions	Prop Class	Owner's Name Address City State Property Location	Billing Code Zip Code Zoning / Tax Map	Identification Code			Statue Under Which Exemption Claimed	Filing Date Of Statement NJSA 54:4-4.4	Land Improvement <u>100% Value</u> Assessed Value	Total Exempt Value <u>100% Value</u> Assessed Value	Special Tax Codes
						Own er	Purp ose	Desc					
1	153.01 4	CONDOMINIUM COMMON E COMMON AREA .0000 AC	15F	JEFFERSON PARK CONDOS /		24	21	990	46:8B		0 0	0	
2	153.01 6	CONDOMINIUM COMMON E COMMON AREA .0000 AC	15F	JEFFERSON PARK CONDOS /		24	21	990	46:8B		0 0	0	
3	153.01 6 C3403	DISABLED VETERAN .0000 AC	15F	116 NEWMAN ST. R4 /		24	04	097	54:4-3.30	02/24/15 11/01/23	40,000 50,000	90,000	
4	154.03 23	DISABLED VETERAN 45X100 .1033 AC	15F	6 PARK PL. R2 / 53		24	04	097	54:4-25	12/14/21 11/01/23	100,000 260,000	360,000	
5	154.06 71	DISABLE VETERAN 1.5S-F-F 53X150 AVG .1825 AC	15F	27 KELLY ST. R2 / 53		24	04	097	54:4-3.30	11/01/14 10/30/17	99,000 110,000	209,000	
6	154.06 77.02	6X50 .0069 AC	15C	KELLY ST. /		04	09	095	54:04-03.03		800 0	800	
7	154.06 84	VACANT LAND 50X60 .0689 AC	15C	WHITMAN AVE /		04	09	095	54:04-03.03		23,000 0	23,000	
8	154.07 8.01	100% DISABLED VET. 1.5S-F-F 59X100 .1354 AC	15F	22 KELLY ST. R2 / 53		24	04	097	54:4-3.30	10/27/17 10/27/22	84,000 68,000	152,000	
9	155 1	EDGAR PARK/POOL MUNICIPAL POOL 10.54 AC 10.5400 AC	15C	50 LAKE AVENUE R2 /		04	09	906	54:04-03.03		975,000 525,000	1,500,000	
10	155 7	.07 AC .0700 AC	15C	WHITMAN AVE. R2 /		04	09	095	54;04-03.03		18,800 0	18,800	
11	155 18	VACANT LAND 70X113 .1816 AC	15C	20 POETS LA. R2 / 54.1		20	09	622	54:04-03.63	12/26/86	20,300 0	20,300	
12	156 7.01	CHURCH CHURCH 2.52AC 2.5200 AC	15D	130 WHITMAN AVE. R2 /		23	10	040	54:04-03.06	11/01/70 11/01/23	360,000 800,000	1,160,000	
13	157 8.01	YMCA 207X145 1.85 AC 1.8500 AC	15F	65 HIGH ST. R1 / 55		20	12	307	54:04-03.24	11/01/70 11/01/97	290,000 1,360,000	1,650,000	
14	158 2	80 PARKING SPACES 80 SPACES 24200 SQ.FT. .5556 AC	15C	183 MAIN ST. B2 / 55		04	07	780	54:04-03.03		545,000 0	545,000	
Page Totals											2,555,900 3,173,000	5,728,900	

1	2	3		4		5			6	7	8	9	10
Line	Block No Lot No. Qualification Account	Name of Facility Building Description Land Dimensions	Prop Class	Owner's Name Address City State Property Location	Billing Code Zip Code Zoning / Tax Map	Identification Code			Statue Under Which Exemption Claimed	Filing Date Of Statement NJSA 54:4-4.4	Land Improvement <u>100% Value</u> Assessed Value	Total Exempt Value <u>100% Value</u> Assessed Value	Special Tax Codes
						Own	Purp	Desc					
1	158 27	CONDOMINIUM COMMON E COMMON AREA .0000 AC	15F			24	21	990	46:8B		0 0	0	
2	158 69.05	DISABLED VET 2S-F-CL 3000 SF 71X215 .3504 AC	15F			24	02	097	54:04-03.30	01/01/86	105,000 275,000	380,000	
3	160 61	EDGAR SCHOOL SCHOOL 6.86AC 6.8600 AC	15A			04	03	353	54:04-03.03	11/01/70	1,000,000 2,100,000	3,100,000	
4	161 17.02	VACANT LAND 43X120 .1185 AC	15C			02	07	095	54:04-03.03		15,600 0	15,600	
5	162 8.01	 375X84 .7231 AC	15C			04	09	095	54:04-03.03		138,000 0	138,000	
6	164 6	PARSONAGE 1.5S-F-F 48X115 AVG .1267 AC	15D			23	10	055	54:04-3.600	09/16/97 10/09/88	86,500 76,000	162,500	
7	164 49.011	CHURCH 1S-B-O,2S-B-O 7.3804 AC 7.3804 AC	15D			23	10	040	54	11/01/70 11/01/97	1,000,000 2,000,000	3,000,000	
8	164 51	PARKING AREA 1 AC 1.0000 AC	15F			02	01	780	54:04-03.11		200,000 30,700	230,700	
9	166 12.01	DISABLE VETERAN 2S-F-O 50X125 .1435 AC	15F			24	04	097	54:4-3.30	06/17/21 11/01/23	93,500 73,500	167,000	
10	173 1	VACANT LAND 13X82 .0245 AC	15C			04	09	095	54:04-03.03		2,800 0	2,800	
11	175 1.01	OAKLAND PARK/OPEN SP OAKLAND PARK 10.964 ACRES 10.9640 AC	15C			04	09	622	54:04-03.03		1,200,000 500,000	1,700,000	
12	175 2	DISABLED VET 2SFS 3836SF 64X367 .5392 AC	15F			24	04	097	5:4-3.30	08/19/21 08/19/25	104,200 155,800	260,000	
13	181 10.02	DISABLED VETERAN 1.5S-F-F-1AG 71X101 .1646 AC	15F			24	04	097	54:4-3.30	12/01/20 11/01/23	90,000 86,000	176,000	
14	182 15	2SST&2F1G 102X163 .3817 AC	15D			23	10	040	54:04-03.06	11/01/73 11/01/19	200,000 425,000	625,000	
Page Totals											4,235,600 5,722,000	9,957,600	

1	2	3		4		5			6	7	8	9	10
Line	Block No Lot No. Qualification Account	Name of Facility Building Description		Owner's Name Address City State Property Location		Identification Code			Statue Under Which Exemption Claimed	Filing Date Of Statement NJSA 54:4-4.4	Land Improvement	Total Exempt Value	Special Tax Codes
		Land Dimensions	Prop Class	Billing Code Zip Code Zoning / Tax Map	Own er	Purp ose	Desc	<u>100% Value</u> Assessed Value			<u>100% Value</u> Assessed Value		
1	182 27	CONDOMINIUM COMMON E COMMON AREA	15F			24	21	990	46:8B		0 0	0	
		.0000 AC		331 WOODBRIDGE AVE	/ 64								
2	182 33	POST OFFICE POST OFFICE 173X178 .7069 AC	15C			01	01	013	54:04-03.03	11/01/70	250,000 200,000	450,000	
				360 MAIN ST.	/								
3	183.02 1	COMMERCIAL BLDG. 2SB 95X154 .3359 AC	15C			04	13	004			300,000 400,000	700,000	
				312-316 MAIN ST.	B3 / 64								
4	184 31	DISABLED VETERAN 2SF1G 60X120 .1653 AC	15F			24	04	097	54:4-3.3	03/06/23	100,000 101,000	201,000	
				21 BOUNTY ST.	R2 / 64								
5	184 79	DISABLED VET 2SF1G 100X120 .2755 AC	15F			24	04	097	54:4-3.03	03/17/22	115,000 105,000	220,000	
				64 HOME ST.	R2 / 64								
6	185 69	MOSS SCHOOL SCHOOL 2.94AC 2.9400 AC	15A			04	03	353	54:04-03.03	11/01/70	1,000,000 1,700,000	2,700,000	
				16 SIMPSON PL.	R2 / 65								
7	195 29	IRONGATE PARKING CAM IRONGATE CAM	15F			24	21	990	NJSA46:8B		0 0	0	
		.0000 AC		1-45 IRONGATE	/								
8	195 34	VACANT LAND	15C			04	01	095	54:4-3.3		0 0	0	
		.0000 AC		WOODBRIDGE AVE	/ 67								
9	197 39	CONDOMINIUM COMMON E COMMON AREA	15F			24	21	990	46:8B		0 0	0	
		.0000 AC		219 AMBOY AVE	/ 68								
10	197 52.01	CONDOMINIUM COMMON E COMMON AREA	15F			24	21	990	46:8B		0 0	0	
		.0000 AC		195-199 AMBOY AVE	/ 68								
11	197 61	CONDO PARKING CAM CONDO CAM.	15F			24	21	990	NJSA 46:8B		0 0	0	
		.0000 AC		239-241 AMBOY AVE.	/								
12	208 31	VACANT LAND VACANT LAND 60X140 .1928 AC	15C			24	12	095	54:04-03.03	06/13/74	85,700 0	85,700	
				47 LINCOLN AVE.	/								
13	208 84	CEMETERIES CEMETERY 2.7AC 2.7000 AC	15E			20	11	106	54:04-03.09	11/01/70 10/19/94	400,000 0	400,000	
				LINCOLN AVE.	/								
14	208 150	SENIOR CIT. BLDG. 122 APTS 2.310 ACS. 2.3100 AC	15F			24	12	999	54:04-03.03	06/13/74	1,000,000 6,000,000	7,000,000	
				35 LINCOLN AVE.	/								
Page Totals											3,250,700 8,506,000	11,756,700	

1	2	3		4		5			6	7	8		9	10
Line	Block No Lot No. Qualification Account	Name of Facility Building Description Land Dimensions	Prop Class	Owner's Name Address City State Property Location	Billing Code Zip Code Zoning / Tax Map	Identification Code			Statue Under Which Exemption Claimed	Filing Date Of Statement NJSA 54:4-4.4	Land Improvement <u>100% Value</u> Assessed Value	Total Exempt Value <u>100% Value</u> Assessed Value	Special Tax Codes	
						Own er	Purp ose	Desc						
1	209 1	CEMETERIES 6.27 ACRES 6.2700 AC	15E	LODI AVE. /		20	11	106	54:04-03.09	11/01/70 10/19/94	727,000 0	727,000		
2	211.01 25	CEMETERIES F 2.61AC 2.6100 AC	15E	52 LINCOLN AVE. R2 / 73		20	11	106	54:04-03.09	11/01/70 10/19/94	326,000 22,900	348,900		
3	212 21	VACANT LAND 25 X 150 .0861 AC	15C	E. WALNUT ST. R2 / 73		04	09	095	54:04-03.03		11,000 0	11,000		
4	213 1.01	VACANT LAND 9.69 ACRES 9.6900 AC	15C	LODI AVE. R2 / 74		04	09	095	54:04-03.03		1,550,000 0	1,550,000		
5	214 65	VACANT LAND .0000 AC	15C	SHEFFIELD PL / 74		04	01	095	54:4-3.3		0 0	0		
6	214 66	VACANT LAND .0000 AC	15C	JEFF ST / 74		04	01	095	54:4-3.3		0 0	0		
7	214.01 4	VACANT LAND .0000 AC	15C	SHEFFIELD PL / 74		04	01	095	54:4-3.3		0 0	0		
8	214.01 7	VACANT LAND .0000 AC	15C	DELMAR PL / 74		04	01	095	54:4-3.3		0 0	0		
9	214.01 8	VACANT LAND .0000 AC	15C	DELMAR PL / 74		04	01	095	54:4-3.3		0 0	0		
10	214.02 2	VACANT LAND .0000 AC	15C	DELMAR PL / 74		04	01	095	54:4-3.3		0 0	0		
11	214.02 7	VACANT LAND .0000 AC	15C	MARSH AVE / 74		04	01	095	54:4-3.3		0 0	0		
12	216 62	VACANT LAND 2.33 AC 2.3300 AC	15C	HICKORY ST. R2 / 75		04	09	095	54:04-03.03		360,000 0	360,000		
13	216 82	VACANT LAND .0000 AC	15C	ORCHARD AVE / 74		04	01	095	54:4-3.3		0 0	0		
14	216 83	VACANT LAND .0000 AC	15C	ORCHARD AVE / 74		04	01	095	54:4-3.3		0 0	0		
Page Totals											2,974,000 22,900	2,996,900		

1	2	3		4		5			6	7	8	9	10
Line	Block No Lot No. Qualification Account	Name of Facility Building Description Land Dimensions	Prop Class	Owner's Name Address City State Property Location	Billing Code Zip Code Zoning / Tax Map	Identification Code			Statue Under Which Exemption Claimed	Filing Date Of Statement NJSA 54:4-4.4	Land Improvement <u>100% Value</u> Assessed Value	Total Exempt Value <u>100% Value</u> Assessed Value	Special Tax Codes
						Own er	Purp ose	Desc					
1	218 7.01	8 X 84 .0154 AC	15C	MAIN ST.	R2 / 76	04	09	095	54:04-03.03		1,000 0	1,000	
2	218 32.01	VACANT LAND 50X35 .0402 AC	15C	E CEDAR ST	R2 / 76	02	07	095	54:04-03.03		60,000 0	60,000	
3	219 70	DISABLED VETERAN 1SF1G 56X100 .1286 AC	15F	77 HOLLYWOOD AVE.	R2 / 63	24	04	097	54:4-3.30	09/01/20 08/31/23	87,600 82,500	170,100	
4	221 66	VACANT LAND .0000 AC	15C	BEECHWOOD AVE	/ 62	04	01	095	54:4-3.3		0 0	0	
5	221 67	VACANT LAND .0000 AC	15C	BEECHWOOD AVE	/	04	01	095	54:4-3.3		0 0	0	
6	221 71	VACANT LAND .0000 AC	15C	BEECHWOOD AVE	/ 63	04	01	095	54:4-3.3		0 0	0	
7	221 72	VACANT LAND .0000 AC	15C	BEECHWOOD AVE	/ 63	04	01	095	54:4-3.3		0 0	0	
8	221 73	VACANT LAND .0000 AC	15C	BEECHWOOD AVE	/ 63	04	01	095	54:4-3.3		0 0	0	
9	222 16	VACANT LAND .0000 AC	15C	BEECHWOOD AVE	/ 63	04	01	095	54:4-3.3		0 0	0	
10	225 68	VACANT LAND .0000 AC	15C	OAKLAND AVE	/ 62	04	01	095	54:4-3.3		0 0	0	

Page Totals

148,600
82,500

231,100

Page No.	Land Value	Improvement Value	Exemption Amount	Net Taxable Value	-----		Deduction Summary			Billed 1st Half	
					Senior Citizen	Surviving Spouse	Disabled Person	Veteran	Widow		
66	1,313,100	1,771,400	0	3,084,500	0	0	0	0	0	103,670.05	
67	1,236,800	1,631,400	0	2,868,200	0	0	0	0	0	96,400.22	
68	1,237,300	1,063,400	0	2,300,700	0	0	0	0	0	77,326.53	
69	1,222,200	1,372,300	0	2,594,500	0	0	0	0	0	87,012.94	
70	1,067,700	1,107,000	0	2,174,700	0	0	0	0	0	72,970.68	
71	1,258,800	1,453,600	0	2,712,400	0	0	0	1	250	91,038.77	
72	1,424,600	1,299,400	0	2,724,000	0	0	0	0	0	91,553.65	
73	1,277,500	2,125,200	0	3,402,700	0	0	0	0	0	114,364.76	
74	1,335,900	1,579,200	0	2,915,100	0	0	0	0	0	97,976.52	
75	1,198,600	1,206,900	0	2,405,500	0	0	0	1	250	80,723.86	
76	998,500	1,099,100	0	2,097,600	0	0	0	0	1	250	70,375.35
77	893,000	682,000	0	1,575,000	0	0	0	0	0	52,935.75	
78	1,409,300	1,579,100	0	2,988,400	0	0	0	0	0	100,440.13	
79	1,219,500	1,165,700	0	2,385,200	1	250	0	0	0	80,041.58	
80	1,147,400	1,045,900	0	2,193,300	0	0	0	0	0	73,716.84	
81	1,174,800	1,383,500	0	2,558,300	0	0	0	0	0	85,547.55	
82	1,140,900	1,437,400	0	2,578,300	0	0	0	0	0	86,656.67	
83	1,193,100	1,552,000	0	2,745,100	0	0	0	1	250	91,747.95	
84	1,253,600	1,674,600	0	2,928,200	0	0	0	0	0	98,416.81	
85	1,266,100	1,350,000	0	2,616,100	0	0	0	0	0	87,927.14	
86	1,233,600	1,608,500	0	2,842,100	0	0	0	0	0	95,522.99	
87	1,007,000	1,469,000	0	2,476,000	0	0	0	0	0	83,218.36	
88	1,071,500	893,400	0	1,964,900	0	0	0	0	0	65,892.41	
89	2,490,000	4,143,000	0	6,633,000	0	0	0	1	250	228,503.81	
90	1,102,800	1,411,400	0	2,514,200	1	250	0	1	250	84,252.28	
91	1,267,800	1,404,600	0	2,672,400	0	0	0	1	250	89,556.57	
92	1,124,700	1,328,800	0	2,453,500	1	250	0	1	250	82,212.15	
93	1,288,200	1,445,600	0	2,733,800	0	0	0	0	0	91,883.02	
94	1,070,300	1,008,100	0	2,078,400	0	0	0	1	250	69,730.04	
95	1,143,000	1,235,500	0	2,378,500	0	0	0	0	0	79,941.40	
96	1,214,700	1,004,100	0	2,218,800	0	0	0	0	0	74,448.89	
97	1,238,400	1,146,000	0	2,384,400	0	0	0	0	0	80,139.69	
98	1,100,900	1,034,600	0	2,135,500	0	0	0	1	250	71,649.16	
99	1,168,000	1,926,700	0	3,094,700	1	250	0	0	0	106,092.69	
100	1,484,000	2,362,000	0	3,846,000	0	0	0	0	0	129,264.06	
101	420,000	902,000	0	1,322,000	0	0	0	0	0	44,432.42	
102	525,000	1,849,200	0	2,374,200	0	0	0	0	0	79,796.85	
103	911,000	2,440,300	0	3,351,300	0	0	0	0	0	112,637.20	
104	525,000	1,783,500	0	2,308,500	0	0	0	1	250	77,463.68	
105	490,000	1,928,100	0	2,418,100	0	0	0	0	1	250	81,147.34
106	2,619,100	9,363,800	0	11,982,900	0	0	0	0	0	415,260.79	
107	1,130,400	1,473,500	0	2,603,900	0	0	0	0	0	87,517.08	
108	775,600	1,376,800	0	2,152,400	0	0	1	250	0	72,217.18	
109	346,000	2,119,800	0	2,465,800	0	0	0	0	0	82,875.57	
110	934,400	1,199,700	0	2,134,100	1	250	0	0	0	71,602.10	
111	545,400	1,115,400	0	1,660,800	0	0	0	0	1	250	55,694.49
112	353,400	2,117,400	0	2,470,800	0	0	0	0	0	83,043.60	
113	346,800	1,902,400	0	2,249,200	0	0	0	0	0	75,595.63	
114	352,600	2,037,200	0	2,389,800	0	0	0	0	0	80,321.19	
115	322,800	1,673,300	0	1,996,100	0	0	0	0	0	67,088.93	
116	347,200	1,416,200	0	1,763,400	0	0	0	0	0	59,267.89	
117	779,700	1,442,600	0	2,222,300	1	250	0	0	0	74,566.51	
118	2,445,400	3,463,700	0	5,909,100	0	0	0	0	0	204,068.66	
119	1,827,500	1,797,000	0	3,624,500	0	0	0	1	250	136,133.81	
120	1,234,500	2,011,100	0	3,245,600	0	0	0	0	0	109,084.63	
121	1,083,200	1,031,500	0	2,114,700	0	0	0	0	0	71,075.08	
122	1,096,900	925,600	0	2,022,500	0	0	0	0	1	250	67,851.24
123	1,037,100	1,019,400	0	2,056,500	0	0	0	0	0	68,796.32	
124	903,600	977,300	0	1,880,900	0	0	0	0	0	63,889.27	
125	637,800	726,800	0	1,364,600	0	0	0	2	500	45,409.19	
126	1,132,800	1,260,900	0	2,393,700	0	0	0	0	1	250	80,327.27
127	1,511,100	1,804,200	0	3,315,300	0	0	0	0	0	111,427.25	
128	1,053,000	845,600	0	1,898,600	0	0	0	0	0	63,811.96	
129	590,000	643,000	0	1,233,000	0	0	0	0	0	41,441.13	
130	1,276,300	1,537,800	0	2,814,100	0	0	0	1	250	94,456.91	

Page No.	Land Value	Improvement Value	Exemption Amount	Net Taxable Value	-----		Deduction Summary			Billed 1st Half
					Senior Citizen	Surviving Spouse	Disabled Person	Veteran	Widow	
196	280,000	1,000,000	0	1,280,000	0	0	0	0	0	64,077.48
197	280,000	1,000,000	0	1,280,000	0	0	0	0	0	63,741.38
198	280,000	840,000	0	1,120,000	0	0	0	0	0	55,691.77
199	972,700	3,636,000	0	4,608,700	0	0	0	0	0	165,384.73
200	890,700	933,300	0	1,824,000	0	0	0	0	0	60,521.54
201	2,620,400	2,947,100	0	5,567,500	0	0	0	0	0	187,123.68
202	555,600	379,000	0	934,600	0	0	0	0	0	31,411.92
203	549,100	360,100	0	909,200	0	0	0	0	0	30,558.22
204	554,400	464,000	0	1,018,400	0	0	0	0	0	34,228.44
205	595,100	383,100	0	978,200	0	0	0	0	0	32,877.31
206	1,070,300	1,361,400	0	2,431,700	0	0	0	0	0	81,729.44
207	465,000	869,300	0	1,334,300	0	0	0	0	0	44,845.83
208	440,000	841,000	0	1,281,000	0	0	0	0	0	42,809.06
209	472,000	729,700	0	1,201,700	0	0	0	0	0	40,389.15
210	701,400	518,000	0	1,219,400	0	0	0	1	250	40,859.04
211	1,083,900	1,001,400	0	2,085,300	1	250	0	0	0	70,086.95
212	2,241,500	3,292,500	0	5,534,000	0	0	0	0	0	185,997.74
213	1,128,600	1,214,500	0	2,343,100	0	0	0	1	250	78,501.61
214	1,195,600	1,266,600	0	2,462,200	0	0	0	0	0	82,754.56
215	1,240,600	1,474,900	0	2,715,500	0	0	0	1	250	91,017.96
216	1,132,000	1,191,200	0	2,323,200	0	0	0	1	250	77,957.79
217	1,358,100	1,257,000	0	2,615,100	0	0	0	1	250	87,643.52
218	1,105,000	1,225,300	0	2,330,300	0	0	0	0	0	78,321.40
219	1,287,600	1,236,800	0	2,524,400	0	0	0	1	250	84,720.09
220	1,527,100	2,098,500	0	3,625,600	0	0	0	0	0	125,364.67
221	1,271,700	1,377,600	0	2,649,300	0	0	0	1	250	88,917.97
222	1,326,300	1,337,400	0	2,663,700	0	0	0	0	0	89,526.97
223	1,466,900	1,672,300	0	3,139,200	0	0	0	0	0	105,508.53
224	1,298,100	1,265,600	0	2,563,700	0	0	0	0	1	86,040.98
225	1,322,900	1,336,200	0	2,659,100	0	0	0	0	0	89,372.37
226	1,371,600	1,901,400	0	3,273,000	0	0	0	0	0	110,005.54
227	2,000,000	1,767,100	0	3,767,100	0	0	0	0	0	130,742.68
228	1,476,400	1,008,800	0	2,485,200	0	0	0	0	0	84,226.47
229	1,741,600	1,310,300	0	3,051,900	0	0	0	0	0	104,518.35
230	1,759,300	2,058,800	0	3,818,100	0	0	0	0	0	130,125.13
231	1,634,900	2,236,800	0	3,871,700	0	0	0	0	1	130,002.85
232	1,565,000	1,863,500	0	3,428,500	0	0	0	1	250	114,581.93
233	1,466,900	1,512,800	0	2,979,700	0	0	0	0	0	100,147.73
234	2,555,500	4,578,000	0	7,133,500	0	0	0	0	0	239,756.95
235	834,400	784,300	0	1,618,700	1	250	0	0	0	54,279.51
236	561,000	736,600	0	1,297,600	1	250	0	0	0	43,487.34
237	820,600	790,200	0	1,610,800	0	0	0	0	1	54,013.99
238	548,900	729,800	0	1,278,700	0	0	0	0	0	42,977.12
239	559,500	754,900	0	1,314,400	0	0	0	0	0	43,938.37
240	544,300	721,600	0	1,265,900	0	0	0	0	0	42,308.28
241	558,400	735,700	0	1,294,100	0	0	0	0	0	43,494.72
242	546,800	729,500	0	1,276,300	0	0	0	2	500	42,646.46
243	791,300	571,100	0	1,362,400	0	0	0	1	250	45,665.28
244	560,300	746,600	0	1,306,900	0	0	0	0	0	43,924.91
245	565,000	757,000	0	1,322,000	2	500	0	0	1	44,057.42
246	561,700	777,000	0	1,338,700	0	0	0	0	0	44,993.70
247	511,600	672,500	0	1,184,100	0	0	0	0	0	39,629.55
248	552,400	758,200	0	1,310,600	0	0	0	0	0	44,049.27
249	553,600	732,800	0	1,286,400	0	0	0	0	0	43,235.90
250	543,700	732,700	0	1,276,400	0	0	0	0	0	42,899.81
251	522,300	653,900	0	1,176,200	0	0	0	0	0	39,532.09
252	560,700	712,800	0	1,273,500	0	0	0	0	0	42,802.33
253	555,700	718,400	0	1,274,100	0	0	0	0	0	42,822.49
254	534,000	710,000	0	1,244,000	0	0	0	0	0	41,565.49
255	556,600	713,500	0	1,270,100	0	0	0	0	0	42,688.09
256	731,700	850,300	0	1,582,000	0	0	0	0	0	53,171.04
257	1,304,000	1,698,800	0	3,002,800	0	0	0	0	0	103,189.44
258	1,263,200	1,635,400	0	2,898,600	1	250	0	0	0	97,296.95
259	1,257,200	1,971,400	0	3,228,600	0	0	0	0	0	108,388.25
260	1,269,600	1,710,500	0	2,980,100	0	0	0	1	250	100,036.16

Page No.	Land Value	Improvement Value	Exemption Amount	Net Taxable Value	-----		Deduction Summary			Billed 1st Half
					Senior Citizen	Surviving Spouse	Disabled Person	Veteran	Widow	
261	1,103,500	1,408,700	0	2,512,200	0	0	0	1	250	84,310.06
262	1,170,100	1,556,500	0	2,726,600	0	0	0	2	500	91,516.04
263	1,119,600	1,118,000	0	2,237,600	1	250	0	1	250	74,955.75
264	1,248,800	1,054,600	0	2,303,400	0	0	0	2	500	72,461.87
265	1,073,700	1,160,100	0	2,233,800	0	0	0	0	0	75,078.02
266	1,046,000	1,171,300	0	2,217,300	0	0	0	1	250	74,398.46
267	1,261,500	1,379,900	0	2,641,400	0	0	0	0	0	88,777.48
268	1,135,900	1,260,900	0	2,396,800	0	0	0	0	0	80,556.46
269	1,007,800	1,277,900	0	2,285,700	0	0	0	0	0	76,697.41
270	1,040,100	1,136,200	0	2,176,300	0	0	0	0	1 250	73,020.45
271	1,341,600	1,771,100	0	3,112,700	0	0	0	0	0	104,617.86
272	1,132,200	1,664,700	0	2,796,900	0	0	0	0	0	94,003.81
273	1,203,500	1,327,100	0	2,530,600	1	250	0	0	1 250	84,803.48
274	1,240,700	1,426,300	0	2,667,000	0	0	0	0	0	89,637.89
275	1,118,400	1,161,500	0	2,279,900	0	0	0	0	0	76,627.45
276	1,291,600	1,220,600	0	2,512,200	0	0	0	0	0	84,435.05
277	1,522,900	2,021,900	0	3,544,800	0	0	0	1	250	118,584.89
278	1,145,400	1,239,000	0	2,384,400	0	0	0	0	1 250	80,014.69
279	1,317,700	1,559,100	0	2,876,800	0	0	0	1	250	96,564.26
280	1,157,300	1,413,200	0	2,570,500	0	0	0	0	0	86,394.53
281	1,100,400	1,182,200	0	2,282,600	0	0	0	0	0	76,718.20
282	1,306,500	1,793,500	0	3,100,000	1	250	0	0	1 250	103,941.02
283	1,096,100	1,109,900	0	2,206,000	0	0	0	0	0	74,143.68
284	1,108,300	1,349,600	0	2,457,900	0	0	0	0	1 250	82,485.02
285	1,205,000	1,182,300	0	2,387,300	0	0	0	1	250	80,112.18
286	1,360,200	1,349,000	0	2,709,200	0	0	0	0	0	91,056.23
287	1,402,200	1,766,600	0	3,168,800	0	0	0	0	0	106,503.37
288	1,318,300	1,899,500	0	3,217,800	0	0	0	0	0	108,150.26
289	1,202,400	1,486,100	0	2,688,500	0	0	0	1	250	90,235.49
290	1,308,700	1,645,100	0	2,953,800	0	0	0	1	250	99,152.23
291	1,251,300	1,404,700	0	2,656,000	0	0	0	0	0	88,653.10
292	1,320,100	1,432,000	0	2,752,100	0	0	0	0	1 250	92,373.09
293	1,271,900	1,572,400	0	2,844,300	0	0	0	0	0	95,596.94
294	1,137,300	1,041,000	0	2,178,300	0	0	0	0	0	73,212.68
295	1,067,600	1,013,600	0	2,081,200	0	0	0	0	0	69,949.15
296	1,367,600	1,492,400	0	2,860,000	0	0	0	1	250	97,565.19
297	1,375,700	1,547,900	0	2,923,600	0	0	0	0	0	98,137.22
298	1,401,200	1,940,900	0	3,342,100	0	0	0	0	0	112,327.99
299	1,268,100	1,250,600	0	2,518,700	0	0	0	0	0	84,653.52
300	1,351,700	1,452,200	0	2,803,900	0	0	0	1	250	94,114.08
301	1,461,700	1,542,500	0	3,004,200	0	0	0	1	250	100,846.18
302	1,312,000	1,302,100	0	2,614,100	0	0	0	1	250	87,734.91
303	1,201,300	1,238,500	0	2,439,800	0	0	0	2	500	81,486.18
304	1,244,500	1,320,600	0	2,565,100	0	0	0	1	250	85,953.58
305	1,396,000	2,004,500	0	3,400,500	0	0	0	0	0	114,290.82
306	1,361,900	1,765,700	0	3,127,600	0	0	0	0	0	105,866.42
307	1,165,800	1,555,000	0	2,720,800	0	0	0	0	0	91,446.10
308	1,341,100	1,645,200	0	2,986,300	0	0	0	1	250	100,244.55
309	1,206,500	1,158,500	0	2,365,000	0	0	0	0	0	79,487.65
310	1,214,100	1,625,400	0	2,839,500	0	0	0	0	0	95,938.37
311	1,629,600	1,985,000	0	3,614,600	0	0	0	0	0	124,002.54
312	1,258,600	1,500,000	0	2,758,600	0	0	0	0	0	99,347.18
313	1,265,800	1,755,200	0	3,021,000	0	0	0	0	0	103,653.25
314	1,456,700	1,668,800	0	3,125,500	0	0	0	1	250	104,923.08
315	1,215,700	1,512,500	0	2,728,200	0	0	0	1	250	91,569.84
316	1,253,000	1,489,900	0	2,742,900	0	0	0	1	250	92,063.89
317	1,092,500	1,198,600	0	2,291,100	0	0	0	1	250	76,878.88
318	1,262,700	1,311,000	0	2,573,700	0	0	0	0	0	86,502.07
319	1,398,000	2,144,200	0	3,542,200	0	0	0	0	0	119,053.36
320	1,277,000	1,563,800	0	2,840,800	0	0	0	0	0	95,354.31
321	1,238,800	1,423,100	0	2,661,900	0	0	0	0	0	89,466.46
322	1,255,600	1,445,800	0	2,701,400	0	0	0	0	0	90,794.08
323	1,258,000	1,431,100	0	2,689,100	0	0	0	0	1 250	89,747.50
324	1,281,700	1,556,000	0	2,837,700	0	0	0	0	0	95,375.11
325	1,338,300	1,530,700	0	2,869,000	0	0	0	0	0	98,104.24

Page No.	Land Value	Improvement Value	Exemption Amount	Net Taxable Value	-----		Deduction Summary				Billed 1st Half		
					Senior Citizen	Surviving Spouse	Disabled Person	Veteran	Widow				
326	1,292,800	1,427,500	0	2,720,300	0	0	0	0	0	0	90,740.32		
327	1,277,900	1,352,600	0	2,630,500	0	0	0	0	1	250	88,286.12		
328	1,391,700	1,316,200	0	2,707,900	0	0	0	0	0	0	91,012.55		
329	1,212,500	1,449,500	0	2,662,000	0	0	0	0	0	1 250	97,249.89		
330	868,000	1,536,200	0	2,404,200	0	0	0	0	0	1 250	80,680.18		
331	868,000	1,536,200	0	2,404,200	0	0	0	0	0	0	80,805.18		
332	3,015,000	2,938,300	0	5,953,300	0	0	0	0	0	0	200,090.44		
333	1,237,300	1,290,000	0	2,527,300	0	0	0	0	1	250	84,817.58		
334	1,476,800	1,726,700	0	3,203,500	0	0	0	0	0	0	109,462.86		
335	889,000	1,765,000	0	2,654,000	0	0	0	0	0	0	89,309.84		
336	1,465,600	2,837,400	0	4,303,000	0	0	0	0	0	0	144,623.83		
337	921,000	1,551,300	0	2,472,300	0	0	0	0	1	250	82,969.01		
338	862,400	1,386,000	0	2,248,400	0	0	0	0	2	500	75,318.73		
339	1,421,900	1,440,800	0	2,862,700	0	0	0	0	0	0	96,215.37		
340	1,100,500	1,126,900	0	2,227,400	0	0	0	0	0	0	74,862.92		
341	1,191,300	1,157,800	0	2,349,100	0	0	0	0	0	0	78,953.26		
342	1,302,900	1,244,600	0	2,547,500	0	0	0	0	1	250	85,496.48		
343	1,413,600	1,832,500	0	3,246,100	0	0	0	0	0	0	108,022.54		
344	1,160,400	1,202,200	0	2,362,600	0	0	0	0	0	1 250	79,281.99		
345	1,180,000	1,313,300	0	2,493,300	0	0	0	0	0	0	83,799.82		
346	1,217,700	1,106,100	0	2,323,800	0	0	0	0	0	1 250	77,846.86		
347	1,247,300	1,155,300	0	2,402,600	0	0	0	0	0	0	79,820.40		
348	1,333,900	1,730,100	0	3,064,000	0	0	0	0	0	0	102,981.05		
349	1,164,700	1,192,700	0	2,357,400	0	0	0	0	1	250	79,107.22		
350	1,002,100	1,427,900	0	2,430,000	0	0	0	0	0	0	81,672.32		
351	1,010,400	1,315,400	0	2,325,800	0	0	0	0	0	0	80,603.53		
352	1,265,600	1,084,200	0	2,349,800	0	0	0	0	0	0	72,695.08		
353	1,152,000	1,294,600	0	2,446,600	1	250	0	0	0	1 250	81,980.25		
354	1,098,900	1,423,200	0	2,522,100	0	0	0	0	0	0	84,767.79		
355	924,500	1,343,100	0	2,267,600	0	0	0	0	0	0	76,214.04		
356	1,054,400	1,211,900	0	2,266,300	0	0	0	0	1	250	75,920.37		
357	1,110,400	1,280,300	0	2,390,700	0	0	0	0	0	0	80,351.44		
358	1,033,200	1,080,400	0	2,113,600	0	0	0	0	0	0	70,702.01		
359	1,004,500	930,700	0	1,935,200	0	0	0	0	0	1 250	64,917.09		
360	1,233,600	1,149,500	0	2,383,100	0	0	0	0	1	250	79,971.01		
361	1,388,300	1,658,500	0	3,046,800	0	0	0	0	0	0	102,402.95		
362	1,265,300	1,661,200	0	2,926,500	0	0	0	0	0	0	98,359.68		
363	1,023,600	1,035,600	0	2,059,200	1	250	0	0	1	250	68,959.72		
364	1,103,500	1,074,800	0	2,178,300	0	0	0	0	0	0	72,809.36		
365	1,067,800	1,252,900	0	2,320,700	0	0	0	0	0	0	77,998.73		
366	1,336,500	1,772,900	0	3,109,400	0	0	0	0	1	250	104,256.94		
367	1,238,300	1,393,300	0	2,631,600	0	0	0	0	1	250	88,323.09		
368	1,340,200	2,929,400	0	4,269,600	0	0	0	0	0	0	143,501.26		
369	1,298,700	1,738,200	0	3,036,900	0	0	0	0	0	0	102,070.22		
370	1,407,900	1,940,300	0	3,348,200	0	0	0	0	0	0	103,794.41		
371	1,354,700	1,392,300	0	2,747,000	0	0	0	0	0	0	92,326.69		
372	845,100	1,039,500	0	1,884,600	0	0	0	0	0	0	63,341.41		
373	1,224,200	1,150,000	0	2,374,200	0	0	0	0	1	250	81,093.58		
374	1,178,200	1,382,700	0	2,560,900	0	0	0	0	1	250	85,821.85		
375	1,259,200	1,097,800	0	2,357,000	0	0	0	0	0	0	79,218.78		
376	1,262,800	1,136,800	0	2,399,600	0	0	0	0	0	0	80,650.56		
377	751,100	877,900	0	1,629,000	0	0	0	0	0	0	54,750.70		
378	1,232,100	1,273,900	0	2,506,000	0	0	0	0	1	250	83,748.77		
379	1,297,700	1,647,000	0	2,944,700	0	0	0	0	0	0	98,971.37		
380	255,000	820,800	0	1,075,800	0	0	0	0	0	0	36,157.64		
District Totals	475,798,100	621,019,500	0	1,096,817,600	20	5,000	0	0	2	500	112 28,000	43 10,750	37,169,209.53

Page No.	Land Value	Improvement Value	Exemption Amount	Net Taxable Value
1	0	0	0	0
District Total	0	0	0	0

<u>Page No.</u>	<u>Reported Depreciated Book Value</u>	<u>Tangible Value of Tangible Personal Property</u>	<u>Billed 1st Half</u>
1	0	0	0.00
District Total	0	0	0.00

Page No.	Land Value	Improvement Value	Exemption Amount	Net Taxable Value
1	10,524,800	14,790,200	0	25,315,000
2	2,010,800	315,000	0	2,325,800
3	2,160,000	1,310,000	0	3,470,000
4	6,000,600	2,955,000	0	8,955,600
5	2,351,700	7,572,000	0	9,923,700
6	4,352,400	10,910,000	0	15,262,400
7	5,211,500	6,172,700	0	11,384,200
8	1,284,400	468,400	0	1,752,800
9	1,900,200	1,610,000	0	3,510,200
10	2,555,900	3,173,000	0	5,728,900
11	4,235,600	5,722,000	0	9,957,600
12	3,250,700	8,506,000	0	11,756,700
13	2,974,000	22,900	0	2,996,900
14	148,600	82,500	0	231,100
District Total	48,961,200	63,609,700	0	112,570,900

2024 Tax List Page Totals Report - Special Taxes
 ** Tax Code S01 **

Taxing District 09 Metuchen

12 Middlesex County Page 1

Page No.	Ratables Net Value	Railroads Net Value	Public Utility Net Value	Exempts Net Value
89	3,650,000			
106	10,343,400			
118	3,960,000			
119	1,737,700			
151	14,045,000			
152	5,193,400			
153	9,210,800			
154	31,535,000			
155	927,000			
156	1,610,000			
157	175,100			
159	5,888,400			
163	1,890,000			
164	4,731,300			
227	1,097,000			
228	577,600			
229	1,606,600			
230	1,486,600			
306	618,000			
310	415,500			
311	2,079,200			
334	1,482,000			
335	90,000			
District Totals	104,349,600	0	0	0