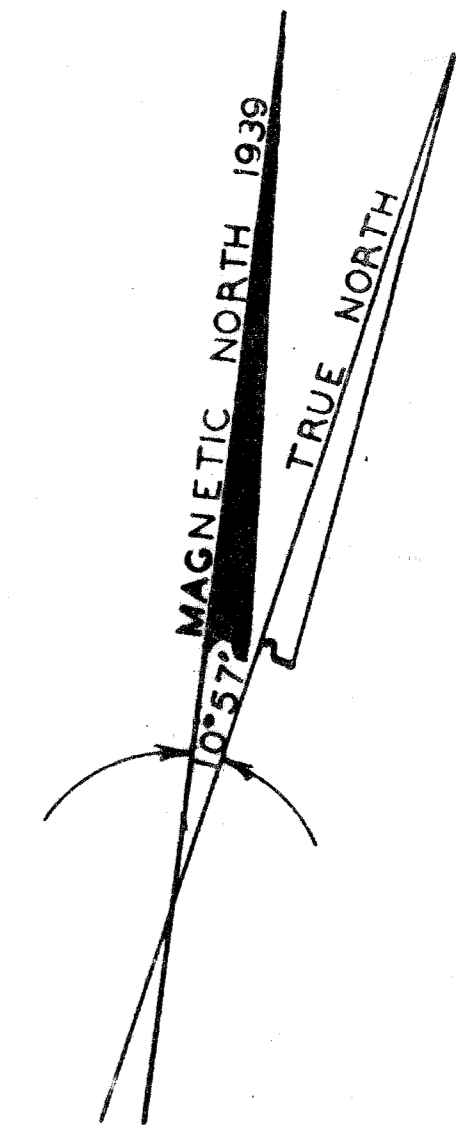
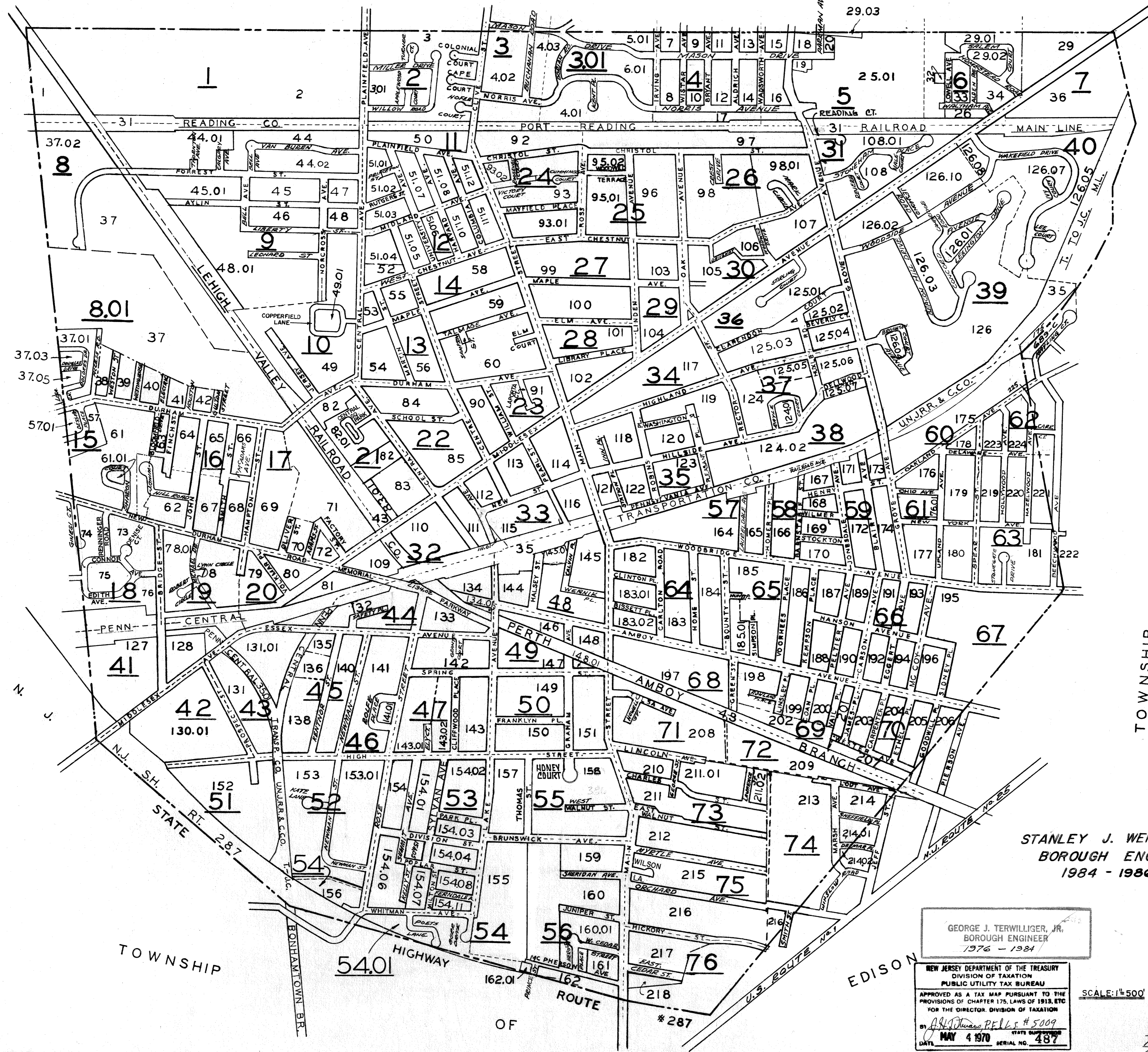


EDISON TOWNSHIP OF EDISON TOWNSHIP



"THE AREAS, BOUNDARIES AND DIMENSIONS SHOWN ON THIS TAX MAP ARE DERIVED FROM GROUND SURVEYS, AERIAL SURVEYS, AND RECORDED PLANS, MAPS, DEEDS, AND WILLS, AND ARE TO BE USED FOR ASSESSMENT PURPOSES ONLY."

I HEREBY CERTIFY THAT THIS MAP AND THE SURVEY HAS BEEN MADE UNDER MY IMMEDIATE SUPERVISION, AND COMPLIES WITH THE LAWS OF THE STATE OF NEW JERSEY.

W. Franklin Buchanan LIC. NO. 1503

"THIS MAP SUPERSEDES THE TAX MAP APPROVED OCTOBER 18, 1944"

STANLEY J. WERCHINSKI, JR. BOROUGH ENGINEER 1984 - 1986

TAX ASSESSMENT MAP BORO OF METUCHEN MIDDLESEX COUNTY NEW JERSEY

GEORGE J. TERWILLIGER, JR. BOROUGH ENGINEER 1976 - 1984

NEW JERSEY DEPARTMENT OF THE TREASURY DIVISION OF TAXATION PUBLIC UTILITY TAX BUREAU APPROVED AS A TAX MAP PURSUANT TO THE PROVISIONS OF CHAPTER 176, LAWS OF 1913, ETC. FOR THE DIRECTOR, DIVISION OF TAXATION BY [Signature] P.E.L.L. # 5009 DATE MAY 4 1970 SERIAL NO. 487

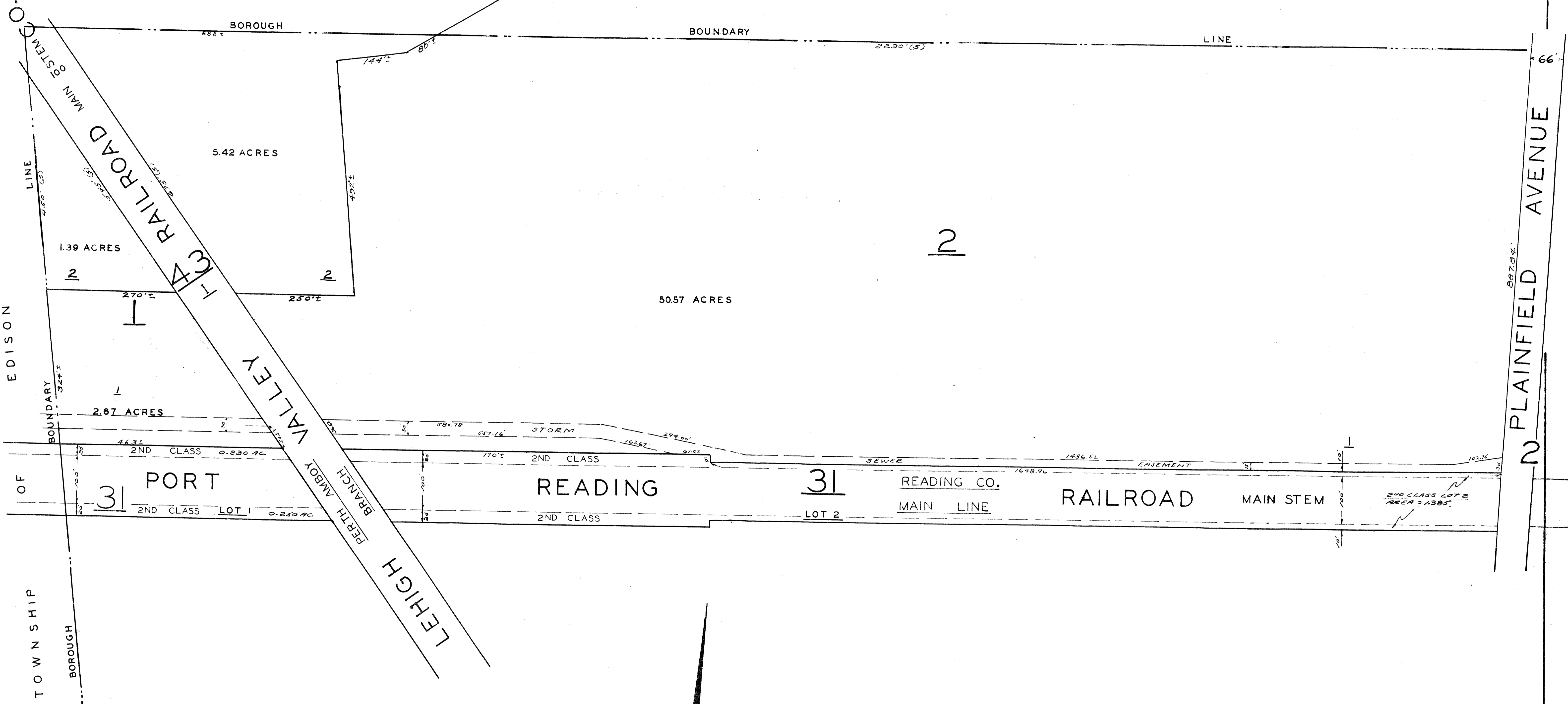
SCALE: 1"=500'

W. F. BUCHANAN, C.E. BORO ENGINEER

TO SHOW CONDITIONS AS OF FEBRUARY, 1970 REVISED: OCTOBER, 1970 REVISED: JANUARY 1, 1977 REVISED: DECEMBER, 1970 REVISED: JANUARY 1, 1970 REVISED: MAY, 1973 REVISED: JANUARY 1, 1960 REVISED: DECEMBER, 1975 REVISED: FEB. 29, 1980 REVISED: JANUARY 1, 1981 AS OF JAN. 1, 1982

Revised 06-96 Revised 02-99 REVISED AS OF JAN. 1, 1985 REVISED: JAN. 1, 1984 REVISED JUN. 1, 1985

TOWNSHIP OF EDISON



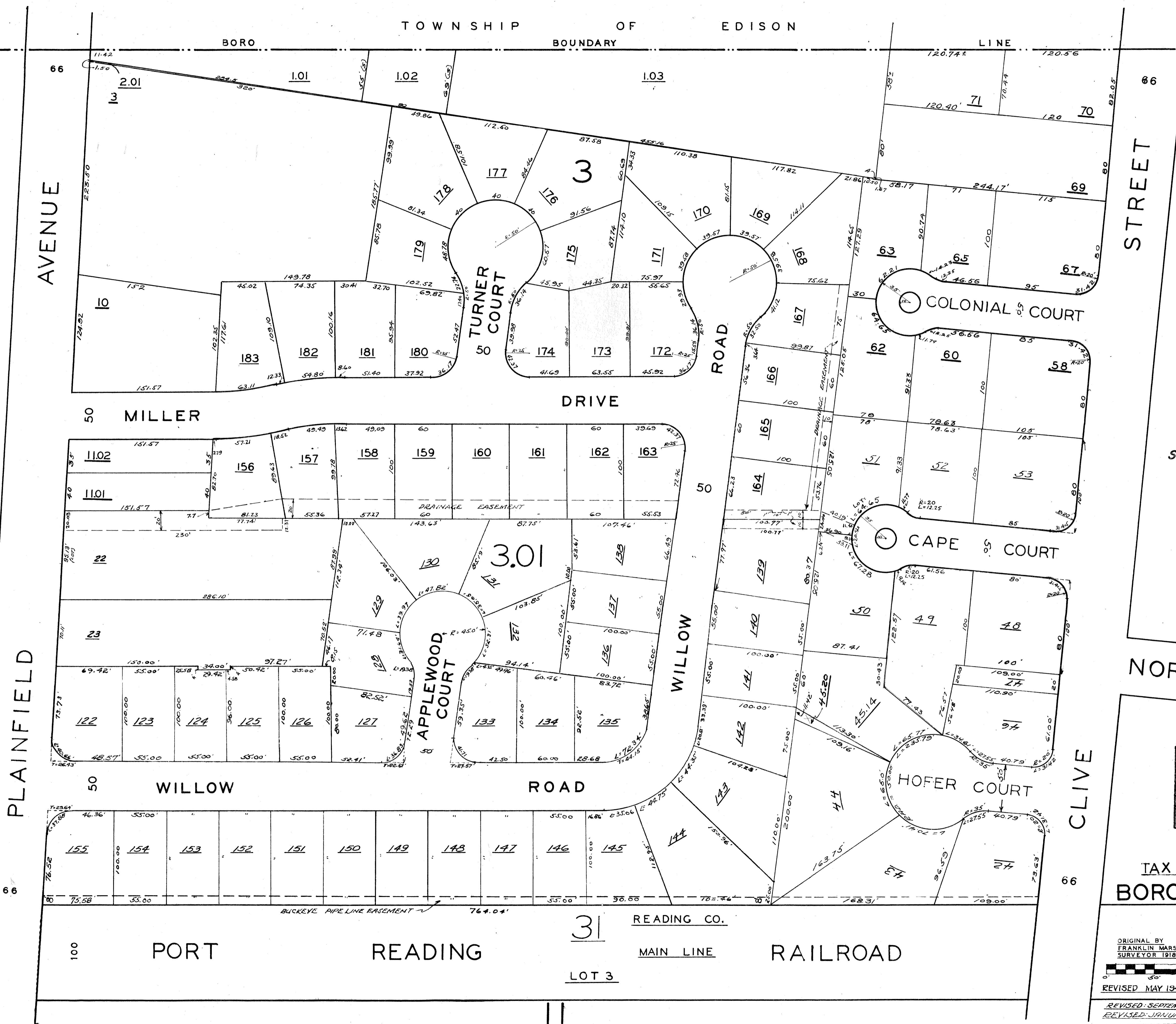
STANLEY J. WERCHINSKI, JR.
 BOROUGH ENGINEER
 1984 - 1986

GEORGE J. TERWILLIGER, JR.
 BOROUGH ENGINEER
 1976 - 1984

NEW JERSEY DEPARTMENT OF THE TREASURY
 DIVISION OF TAXATION
 PUBLIC UTILITY TAX BUREAU
 APPROVED AS A TAX MAP PURSUANT TO THE
 PROVISIONS OF CHAPTER 175, LAWS OF 1913, ETC.
 FOR THE DIRECTOR, DIVISION OF TAXATION
 BY *[Signature]*
 DATE MAY 4 1970 SERIAL NO. 487

TAX ASSESSMENT MAP
 BORO OF METUCHEN

NEW JERSEY
 1939
 ORIGINAL BY FRANKLIN MARSH SURVEYOR 1919
 M. F. BUCHANAN C.E.
 BORO ENGR.
 SCALE: 1"=100'
 REVISED MAY 1944 REV. JAN. 1, 1979
 REVISED DECEMBER 1954
 REVISED JANUARY, 1957
 REVISED JANUARY, 1970
 REVISED JANUARY, 1977
 REVISED JANUARY 1, 1980
 REVISED JANUARY 1, 1981
 REVISED AS OF JAN. 1, 1982
 REVISED AS OF JAN. 1, 1983
 REVISED JAN. 1, 1985
 REVISED JUN. 1, 1985



STANLEY J. WERCHINSKI, JR. **3**
 BOROUGH ENGINEER
 1984 - 1986

GEORGE J. TERWILLIGER, JR.
 BOROUGH ENGINEER
 1976-1984

NEW JERSEY DEPARTMENT OF THE TREASURY
 DIVISION OF TAXATION
 PUBLIC UTILITY TAX BUREAU
 APPROVED AS A TAX MAP PURSUANT TO THE
 PROVISIONS OF CHAPTER 175, LAWS OF 1913, ETC.
 FOR THE DIRECTOR, DIVISION OF TAXATION
 G. N. P. [Signature]
 MAY 4 1970 STATE OF NEW JERSEY
 487

TAX ASSESSMENT MAP
 BORO OF METUCHEN

NEW JERSEY
 1939

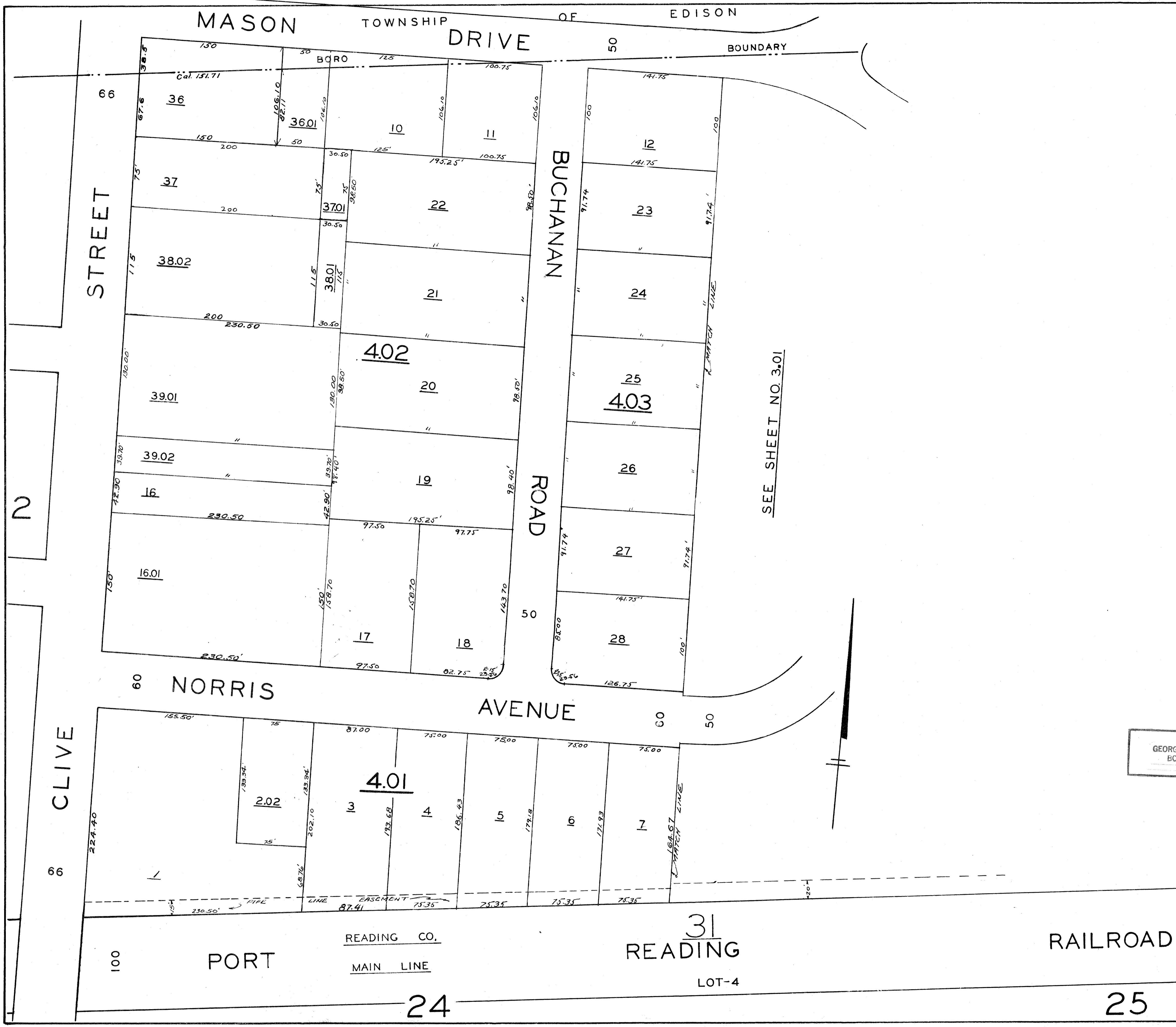
ORIGINAL BY FRANKLIN MARSH SURVEYOR 1918
 M.F. BUCHANAN C.E. BORO ENGR.

SCALE: 1" = 50'
 REVISED: MAY 1944
 REVISED: DECEMBER, 1954
 REVISED: JANUARY, 1957
 REVISED: SEPTEMBER 1962
 REVISED: JANUARY, 1966
 REVISED: DECEMBER, 1975
 REVISED: JANUARY, 1977
 REVISED: JANUARY 1, 1979
 REVISED: JANUARY 1, 1980
 REVISED: JANUARY 1, 1981

REVISED AS OF JAN. 1, 1983
 REVISED: JAN. 1, 1984
 REVISED: JUN. 1, 1984
 REVISED: 6-94
 AS OF JAN. 1, 1982

MASON TOWNSHIP DRIVE OF EDISON BORO BOUNDARY

3



SEE SHEET NO. 3.01

STANLEY J. WERCHINSKI, JR.
BOROUGH ENGINEER
1984 - 1986

GEORGE J. TERWILLIGER, JR.
BOROUGH ENGINEER
1976 - 1984

NEW JERSEY DEPARTMENT OF THE TREASURY
DIVISION OF TAXATION
PUBLIC UTILITY TAX BUREAU
APPROVED AS A TAX MAP PURSUANT TO THE
PROVISIONS OF CHAPTER 175, LAWS OF 1913, ETC.
FOR THE DIRECTOR, DIVISION OF TAXATION
BY *J. H. ...*
DATE MAY 4 1970 SERIAL NO. 487

TAX ASSESSMENT MAP
BORO OF METUCHEN
NEW JERSEY

1939 SCALE: 1"=50'

ORIGINAL BY
FRANKLIN MARSH
SURVEYOR 1918

W. F. BUCHANAN C.E.
BORO ENGR.

REVISED: DECEMBER, 1967
REVISED: JANUARY, 1970
REVISED: JANUARY, 1977
REVISED: JANUARY, 1978
REVISED: JAN. 1, 1984
REVISED: JUN. 1, 1985

REVISED: DECEMBER, 1954
REVISED: JANUARY, 1958
REVISED: SEPTEMBER 1962
REVISED: JANUARY, 1980
REVISED: JANUARY, 1981
REVISED
AS OF JAN. 1, 1982
REVISED AS OF JAN. 1, 1984

3

3.01

TOWNSHIP OF EDISON

BOUNDARY

LINE

5.01

MASON DRIVE

DRIVE

IRVING AVENUE

AVENUE

KENT PLACE

NORRIS

DORIAN ROAD

CLIVE HILLS ROAD

PORT

READING

RAILROAD

READING CO. MAIN LINE

TAX ASSESSMENT MAP BORO OF METUCHEN NEW JERSEY 1954

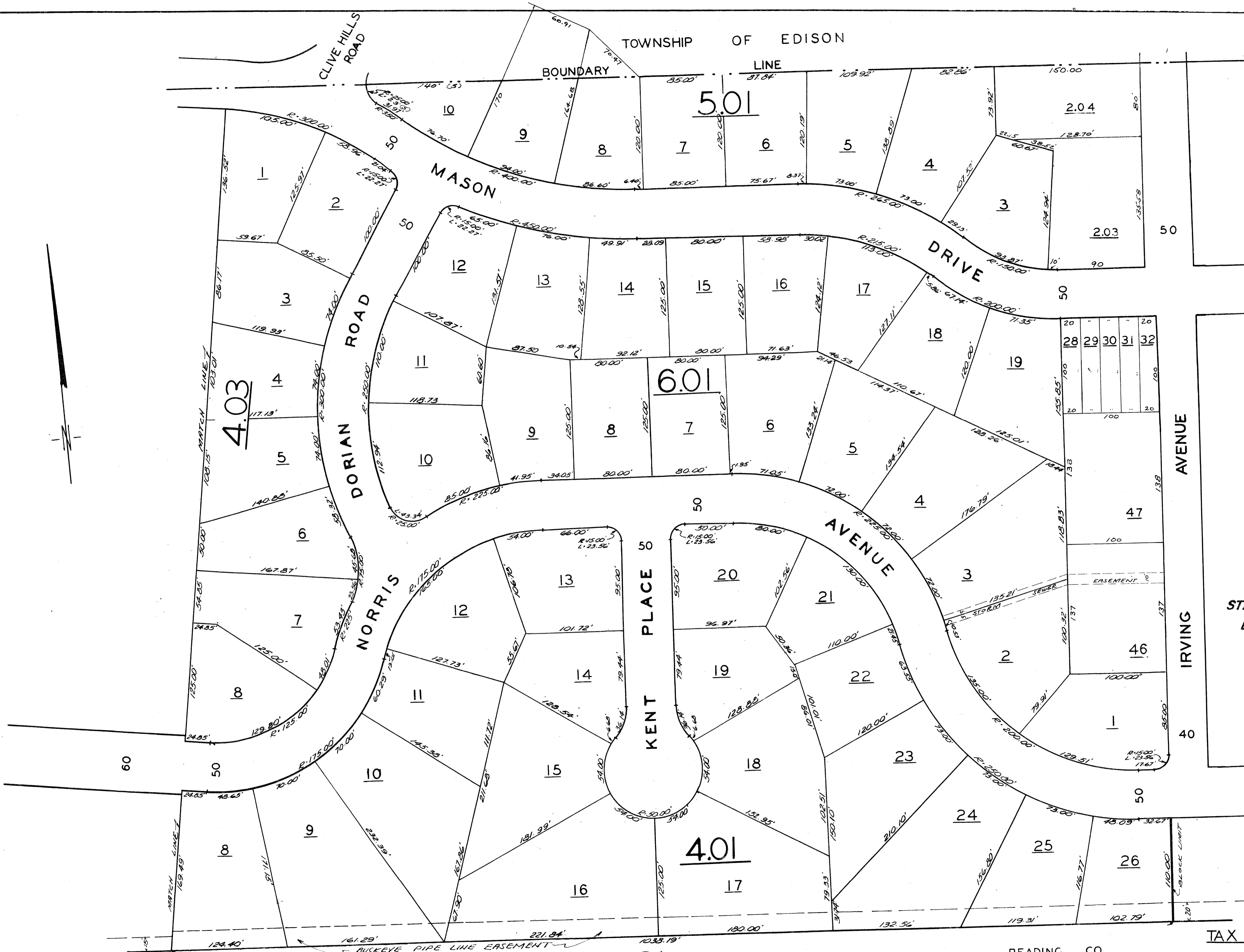
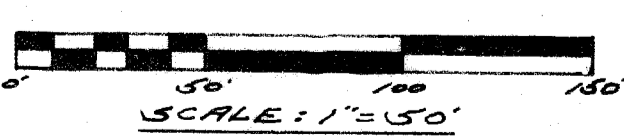
STANLEY J. WERCHINSKI, JR. BOROUGH ENGINEER 1984 - 1986

GEORGE J. TERWILLIGER, JR. BOROUGH ENGINEER 1976 - 1984

NEW JERSEY DEPARTMENT OF THE TREASURY DIVISION OF TAXATION PUBLIC UTILITY TAX BUREAU APPROVED AS A TAX MAP PURSUANT TO THE PROVISIONS OF CHAPTER 175, LAWS OF 1913 ETC FOR THE DIRECTOR DIVISION OF TAXATION DATE MAY 4 1970 SERIAL NO. 492

W.F. BUCHANAN, C.E. BORO ENGR.

REVISED: JANUARY 1958 REVISED: AUGUST 1967 REVISED: JANUARY 1977 REVISED: JANUARY 1984 REVISED: JANUARY 1985 REVISED: JANUARY 1981 REVISED: JANUARY 1982



3

4

31

MAIN STEM

LOT - 4

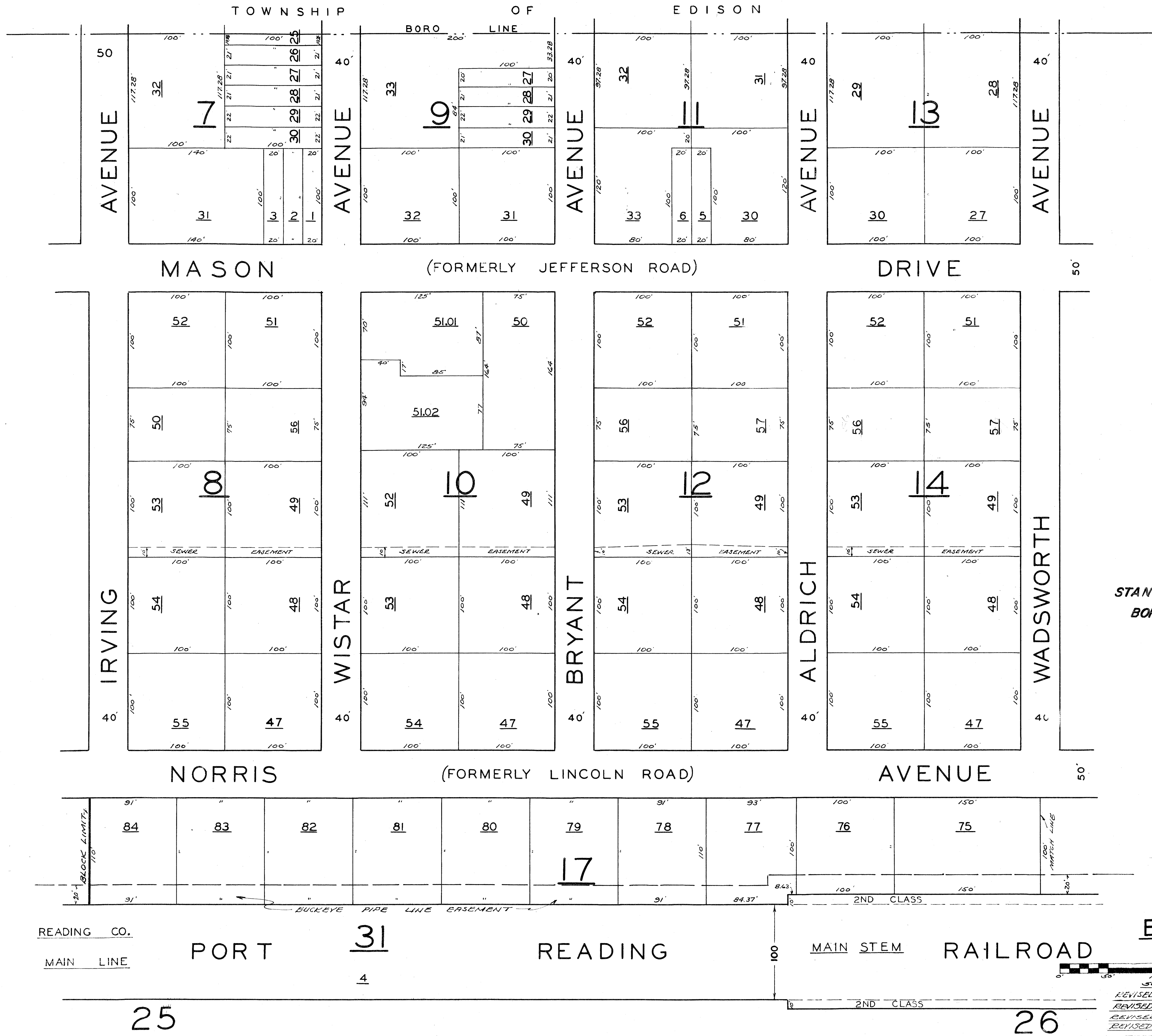
24

25

3.01

3.01

5




STANLEY J. WERCHINSKI, JR.
 BOROUGH ENGINEER
 1984 - 1986

GEORGE J. TERWILLIGER, JR.
 BOROUGH ENGINEER
 1976-1984

NEW JERSEY DEPARTMENT OF THE TREASURY
 DIVISION OF TAXATION
 PUBLIC UTILITY TAX BUREAU
 APPROVED AS A TAX MAP PURSUANT TO THE
 PROVISIONS OF CHAPTER 175, LAWS OF 1913, ETC.
 FOR THE BORO OF METUCHEN, N.J.
 BY: [Signature] Lic. #5009
 DATE: MAY 4 1970 SERIAL NO. 487

Revised: Jan. 6, 1986

TAX ASSESSMENT MAP
 BORO OF METUCHEN
 NEW JERSEY
 1954



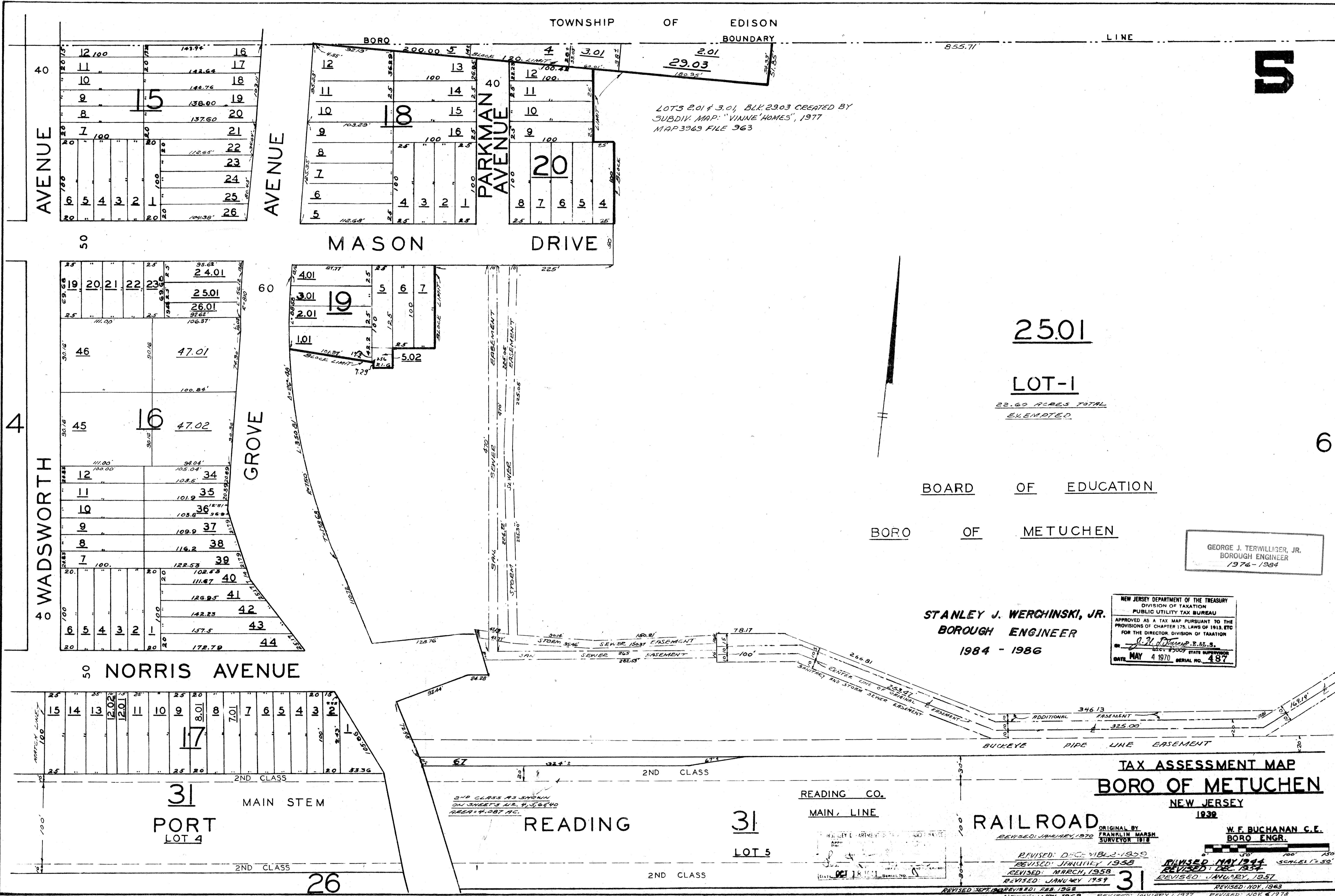
SCALE: 1" = 50'
 REVISED: JANUARY 1958
 REVISED: DECEMBER, 1959
 REVISED: JANUARY, 1970
 REVISED: JANUARY 1, 1977

W. F. BUCHANAN, C.E.
 BORO ENGR
 REVISED: JANUARY 1, 1972
 REVISED: JANUARY 1, 1980
 REVISED: JANUARY 1, 1981

REVISED JUN. 1985
 REVISED AS OF JAN. 1, 1982
 REVISED AS OF JAN. 1, 1983
 REVISED: JAN. 1, 1984

5

LOTS 2.01 & 3.01, BLK 2903 CREATED BY
SUBDIV. MAP: "VINNE HOMES", 1977
MAP 3969 FILE 963



25.01
LOT-1
22.60 ACRES TOTAL
EXEMPTED

BOARD OF EDUCATION
BORO OF METUCHEN

GEORGE J. TERWILLIGER, JR.
BOROUGH ENGINEER
1976 - 1984

STANLEY J. WERCHINSKI, JR.
BOROUGH ENGINEER
1984 - 1986

NEW JERSEY DEPARTMENT OF THE TREASURY
DIVISION OF TAXATION
PUBLIC UTILITY TAX BUREAU
APPROVED AS A TAX MAP PURSUANT TO THE
PROVISIONS OF CHAPTER 175, LAWS OF 1915, ETC.
FOR THE DIRECTOR, DIVISION OF TAXATION
BY *[Signature]* E.E.S.
DATE MAY 4 1970 SERIAL NO. 487

TAX ASSESSMENT MAP
BORO OF METUCHEN
NEW JERSEY
1939

ORIGINAL BY
FRANKLIN MARSH
SURVEYOR 1918
W. F. BUCHANAN C.E.
BORO ENGR.

REVISED: JANUARY 1970
REVISED: JANUARY 1958
REVISED: MARCH, 1958
REVISED: JANUARY 1959
REVISED: FEB. 1962
REVISED: JAN. 1963
REVISED: JANUARY 1, 1977
REVISED: JANUARY 1, 1980
REVISED: JANUARY 1, 1981
REVISED: REVISED AS OF JAN. 1, 1983
REVISED: JAN. 1, 1984
REVISED: NOV. 1963
REVISED: NOV. 6, 1978
REVISED: JUN. 1985

5

25.01

LOT-1

22.60 ACRES TOTAL EXEMPTED

BOARD OF EDUCATION

BORO OF METUCHEN

5

STANLEY J. WERCHINSKI, JR.
BOROUGH ENGINEER
1984 - 1986

GEORGE J. TERWILLIGER, JR.
BOROUGH ENGINEER
1976-1984

NEW JERSEY DEPARTMENT OF THE TREASURY
DIVISION OF TAXATION
PUBLIC UTILITY TAX BUREAU
APPROVED AS A TAX MAP PURSUANT TO THE
PROVISIONS OF CHAPTER 175, LAWS OF 1913, ETC.
FOR THE DIRECTOR, DIVISION OF TAXATION
BY: *[Signature]* LIC. #5009
DATE: MAY 4 1970 SERIAL NO. 487

TAX ASSESSMENT MAP
BORO OF METUCHEN

NEW JERSEY
1939

ORIGINAL BY
FRANKLIN MARSH
SURVEYOR 1914

W.F. BUCHANAN C.E.
BORO ENGR.

RAILROAD

REVISED: JANUARY, 1970

SCALE: 1"=50'
REVISED: MAY 1984
REVISED: DEC. 1954

REVISED: SEPT. 27, 1958
REVISED: MARCH, 1953

REVISED: JANUARY, 1957

REVISED: JANUARY 1, 1980

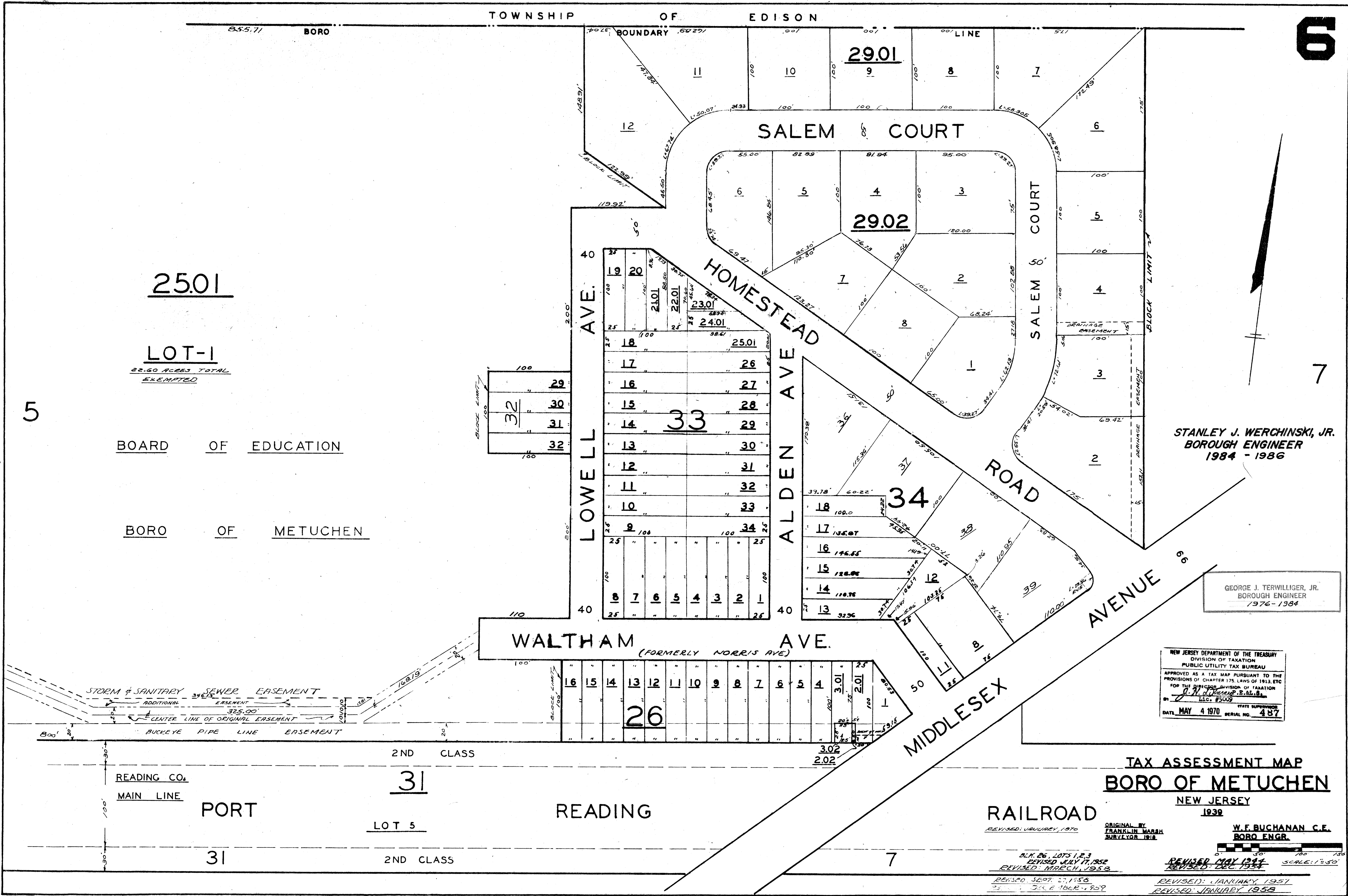
REVISED: JANUARY 1, 1981

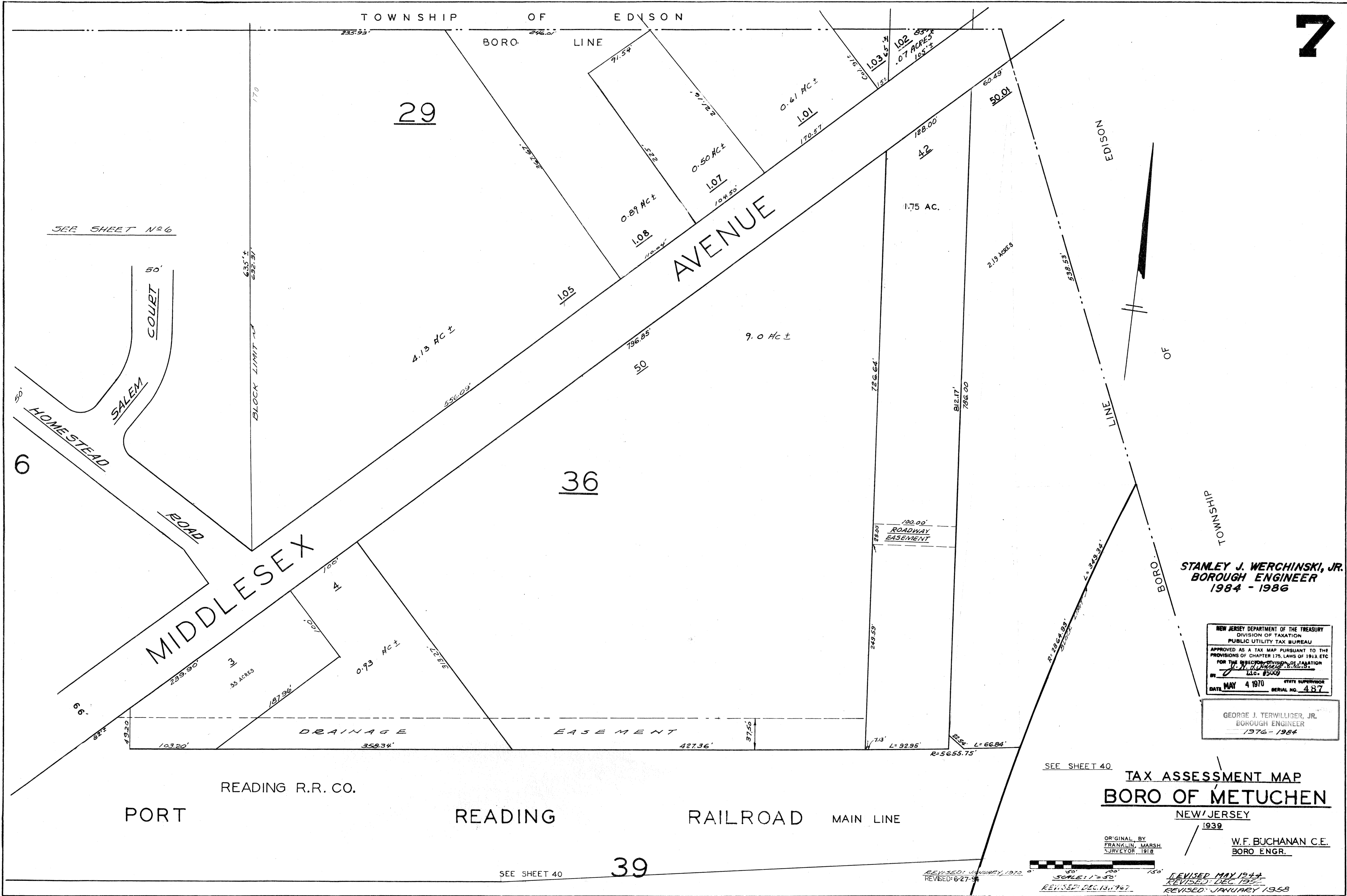
REVISED: JANUARY 1, 1977

REVISED: JANUARY 1, 1980

REVISED: JANUARY 1, 1981

REVISED: AS OF JAN. 1, 1983
AS OF JAN. 1, 1982 REVISED: JAN. 1, 1984





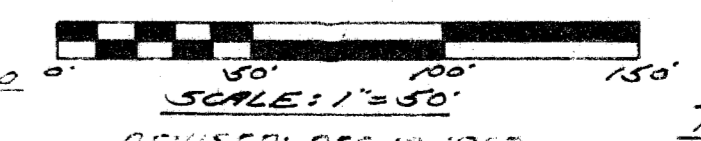
STANLEY J. WERCHINSKI, JR.
 BOROUGH ENGINEER
 1984 - 1986

NEW JERSEY DEPARTMENT OF THE TREASURY
 DIVISION OF TAXATION
 PUBLIC UTILITY TAX BUREAU
 APPROVED AS A TAX MAP PURSUANT TO THE
 PROVISIONS OF CHAPTER 175, LAWS OF 1913, ETC.
 FOR THE BOROUGH OF METUCHEN, NEW JERSEY.
 BY *[Signature]* L.I.C. #5009
 DATE **MAY 4 1970** STATE SUPERVISOR
 SERIAL NO. **487**

GEORGE J. TERWILLIGER, JR.
 BOROUGH ENGINEER
 1976 - 1984

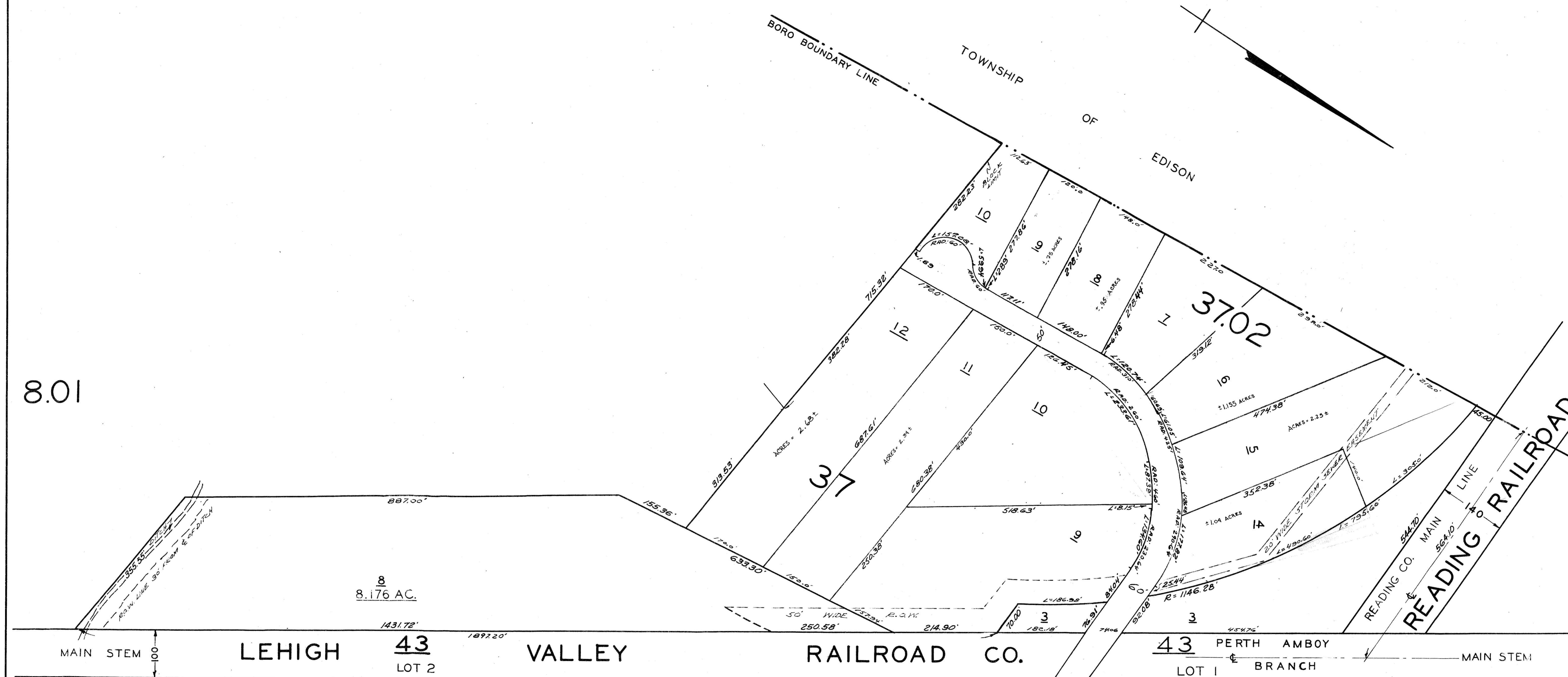
SEE SHEET 40
TAX ASSESSMENT MAP
BORO OF METUCHEN
 NEW JERSEY
 1939

ORIGINAL BY
 FRANKLIN MARSH
 SURVEYOR, 1918
W.F. BUCHANAN C.E.
 BORO ENGR.



REVISED: JANUARY, 1970
 REVISED: 6-27-94
 REVISED: MAY 1944
 REVISED: DEC 1951
 REVISED: JANUARY 1955
 REVISED: NOV. 1969
 REVISED: JANUARY 1, 1977
 REVISED: JANUARY 1, 1979
 REVISED: JANUARY 1, 1980
 REVISED: JANUARY 1, 1981
 REVISED: FEB. 1961
 REVISED: NOV. 1963
 REVISED: JAN. 1, 1984
 REVISED: JUN. 1, 1984
 AS OF JAN. 1, 1982
 REVISED AS OF JAN. 1, 1983

8.01



GEORGE J. TERWILLIGER, JR.
BOROUGH ENGINEER
1976 - 1984

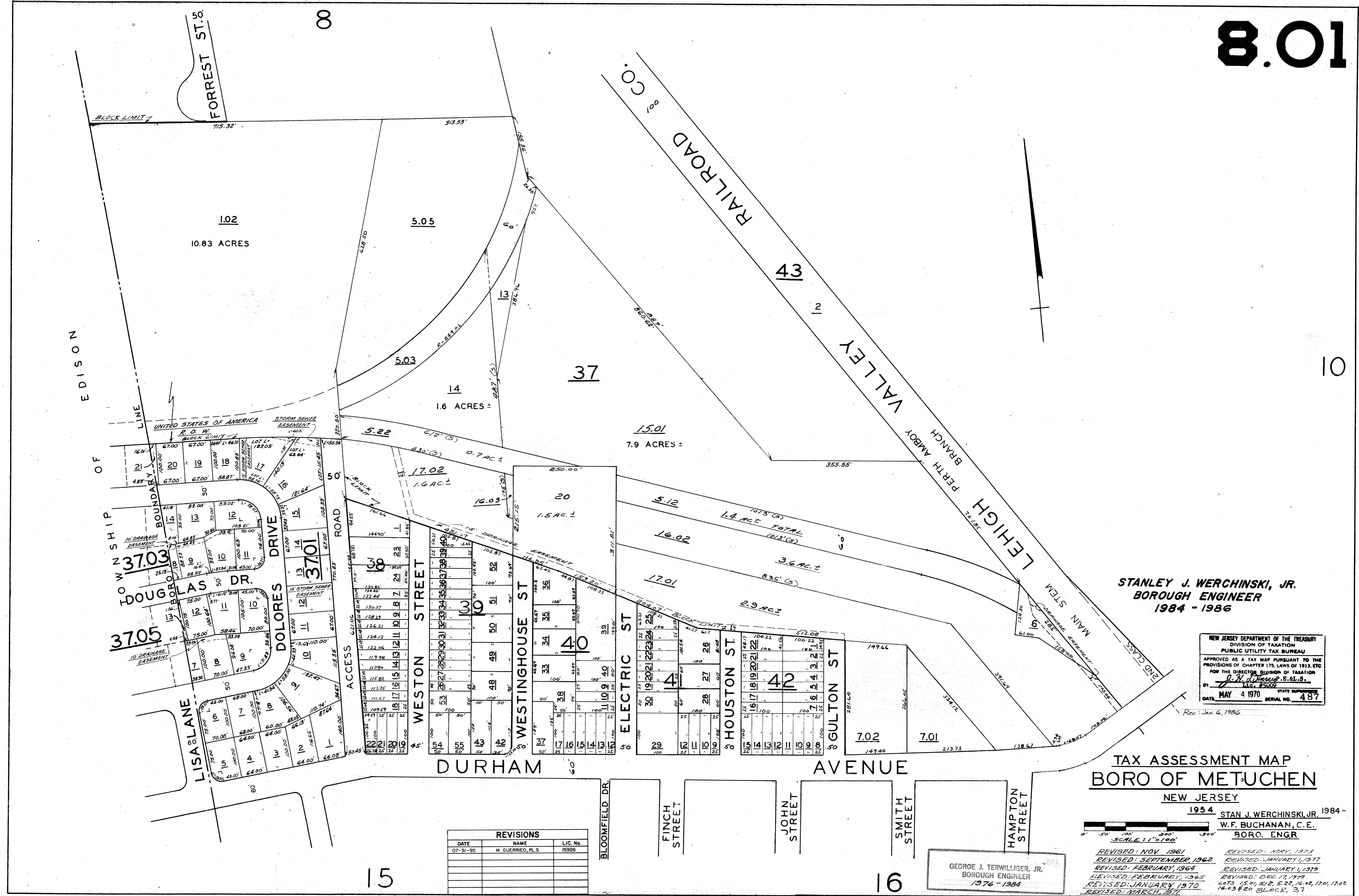
SEE SHEET N.E.1
PORT
STANLEY J. WERCHINSKI, JR.
BOROUGH ENGINEER
1984 - 1986

NEW JERSEY DEPARTMENT OF THE TREASURY
DIVISION OF TAXATION
PUBLIC UTILITY TAX BUREAU
APPROVED AS A TAX MAP PURSUANT TO THE
PROVISIONS OF CHAPTER 175, LAWS OF 1913, ETC
FOR THE DIRECTOR, DIVISION OF TAXATION
BY: *[Signature]* STATE SUPERVISOR
DATE: MAY 4 1970 SERIAL NO. 487

TAX ASSESSMENT MAP
BORO. OF METUCHEN
NEW JERSEY

SCALE: 1"=100'
NOVEMBER 1963
REVISED: JULY 1967
REVISED: DEC. 1967
REVISED: JANUARY 1970
REVISED: JANUARY 1977
REVISED: JANUARY 1979
W.F. BUCHANAN, C.E.
BORO. ENGR.
REVISED: JANUARY 1, 1980
REVISED: JANUARY 6, 1981
REVISED
AS OF JAN. 1, 1982
REVISED AS OF JAN. 1, 1984

REVISED: JAN. 1, 1984
REVISED: JUN 1, 1985



STANLEY J. WERCHINSKI, JR.
BOROUGH ENGINEER
1984 - 1986

NEW JERSEY DEPARTMENT OF THE TREASURY
DIVISION OF TAXATION
PUBLIC UTILITY TAX BUREAU
APPROVED AS A TAX MAP PURSUANT TO THE
PROVISIONS OF CHAPTER 175, LAWS OF 1913, ETC
FOR THE DIRECTOR, DIVISION OF TAXATION
BY *J. H. [Signature]* E. & S.
DATE MAY 4 1970 STATE SUPPLEMENT
SERIAL NO. 437

TAX ASSESSMENT MAP
BORO OF METUCHEN
NEW JERSEY

1954 STAN J. WERCHINSKI, JR. 1984 -
W. F. BUCHANAN, C. E.
BORO. ENGR

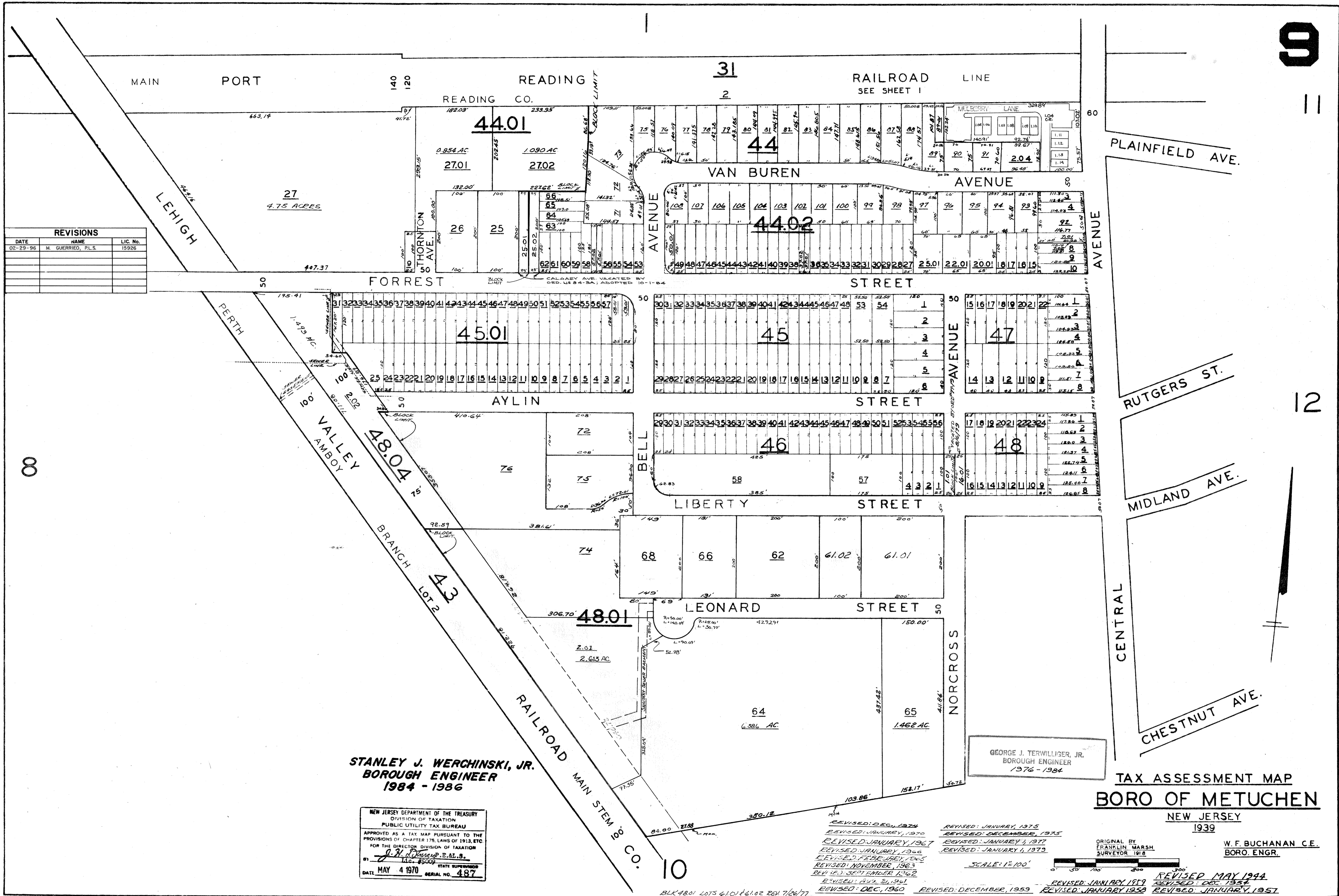
REVISOR: NOV. 1961
REVISOR: SEPTEMBER 1962
REVISOR: FEBRUARY 1964
REVISOR: FEBRUARY 1965
REVISOR: JANUARY 1970
REVISOR: MARCH 1971
REVISOR: JANUARY 1972
REVISOR: JAN. 1, 1984
REVISOR: MAR. 4, 1985
REVISOR: JUN. 1, 1986
REVISOR: DEC. 24, 1986

REVISOR: MAY, 1973
REVISOR: JANUARY 1, 1977
REVISOR: JANUARY 1, 1979
REVISOR: DEC. 17, 1979
REVISOR: 15.01, 5.12, 5.22, 14.02, 17.01, 17.02, 16.03 \$20 BLOCK, 37

REVISOR: JANUARY 1, 1980
REVISOR: JANUARY 1, 1981
REVISOR: AS OF JAN. 1, 1982
REVISOR: AS OF JAN. 1, 1983

REVISIONS		
DATE	NAME	LIC. No.
07-31-95	M. GUERRIO, P.L.S.	15926

GEORGE J. TERWILLIGER, JR.
BOROUGH ENGINEER
1976 - 1984



REVISIONS		
DATE	NAME	LIC. No.
02-29-96	M. GUERRIERO, P.L.S.	15928

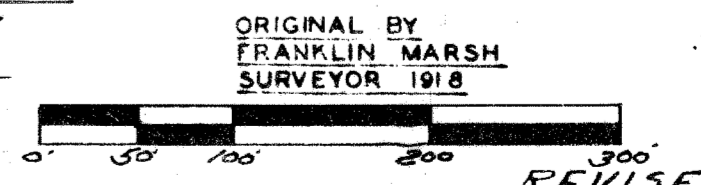
STANLEY J. WERCHINSKI, JR.
 BOROUGH ENGINEER
 1984 - 1986

NEW JERSEY DEPARTMENT OF THE TREASURY
 DIVISION OF TAXATION
 PUBLIC UTILITY TAX BUREAU
 APPROVED AS A TAX MAP PURSUANT TO THE
 PROVISIONS OF CHAPTER 175, LAWS OF 1913, ETC.
 FOR THE DIRECTOR DIVISION OF TAXATION
J. H. ...
 DATE MAY 4 1970 SERIAL NO. 487

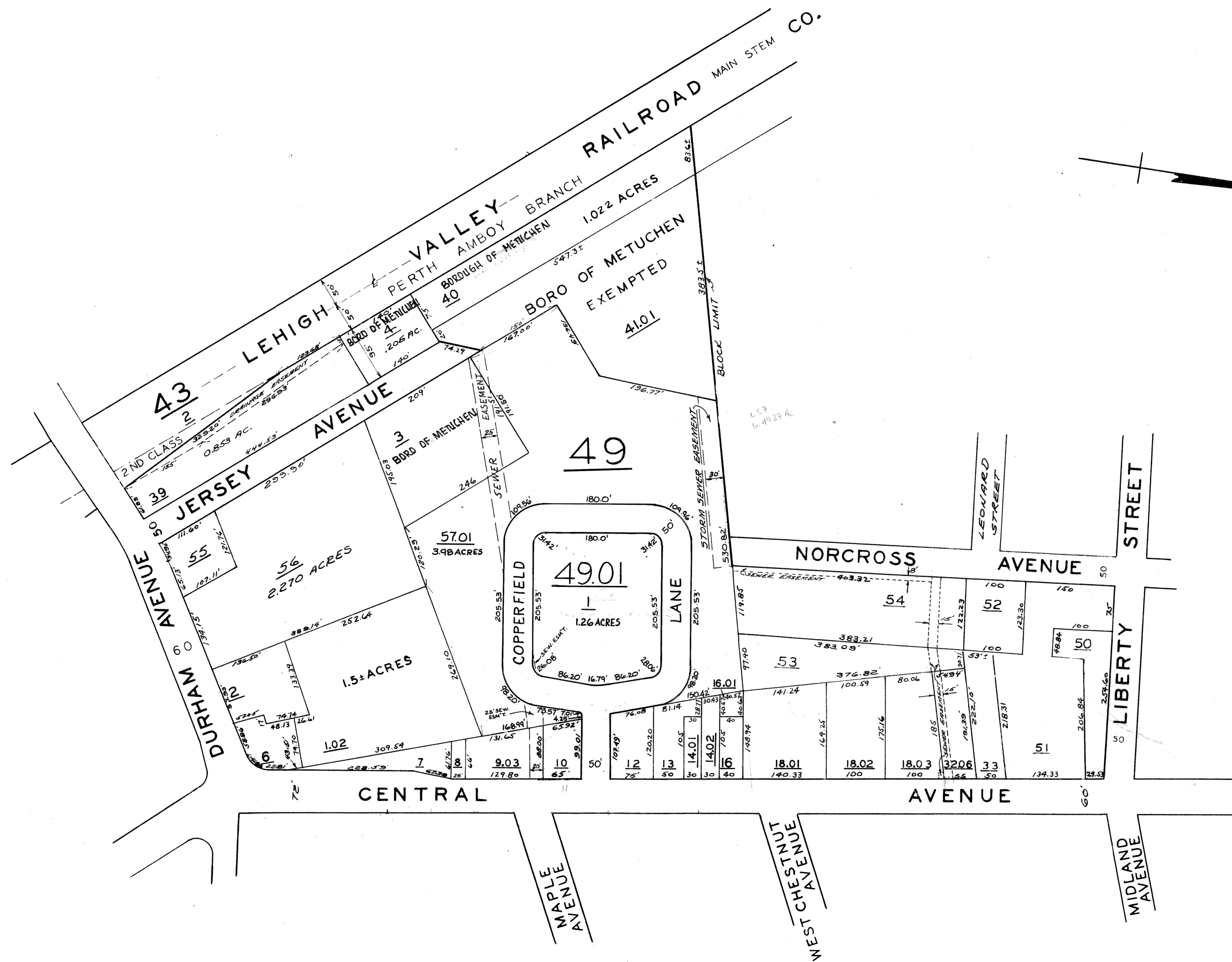
GEORGE J. TERWILLIGER, JR.
 BOROUGH ENGINEER
 1976 - 1984

TAX ASSESSMENT MAP
BORO OF METUCHEN
 NEW JERSEY
 1939

W. F. BUCHANAN, C.E.
 BORO. ENGR.



REVISOR: DEC. 1924
 REVISOR: JANUARY, 1970
 REVISOR: JANUARY, 1967
 REVISOR: JANUARY, 1966
 REVISOR: FEBRUARY, 1965
 REVISOR: NOVEMBER, 1963
 REVISOR: SEPT. ENGR. 1962
 REVISOR: JUL. 21, 1961
 REVISOR: DEC. 1960
 REVISOR: JANUARY, 1975
 REVISOR: DECEMBER, 1975
 REVISOR: JANUARY 1, 1977
 REVISOR: JANUARY 1, 1975
 REVISOR: JANUARY 1979
 REVISOR: JANUARY 1959
 REVISOR: MAY 1944
 REVISOR: DEC. 1954
 REVISOR: JANUARY 1957
 REVISOR: JUN. 1, 1985
 REVISOR: AS OF JAN. 1, 1983
 REVISOR: JAN. 1, 1984
 REVISOR: OCTOBER 5, 1984
 REVISOR: LOT 1.04, 6-34
 REVISOR: LOT 64, 201
 REVISOR: BLK 44, 44.01, 46, 48.01, 48.04
 REVISOR: 6-34



STANLEY J. WERCHINSKI, JR.
BOROUGH ENGINEER
1984 - 1986

GEORGE J. TERWILLIGER, JR.
BOROUGH ENGINEER
1976 - 1984

NEW JERSEY DEPARTMENT OF THE TREASURY
DIVISION OF TAXATION
PUBLIC UTILITY TAX BUREAU
APPROVED AS A TAX MAP PURSUANT TO THE
PROVISIONS OF CHAPTER 173, LAWS OF 1913, ETC.
FOR THE DIRECTOR, DIVISION OF TAXATION
BY *J. H. DANIEL, P.E. & L.S.*
DATE MAY 4 1970 SERIAL NO. 487

TAX ASSESSMENT MAP
BORO OF METUCHEN
NEW JERSEY
1954

W.F. BUCHANAN, C.E.
BORO ENGR

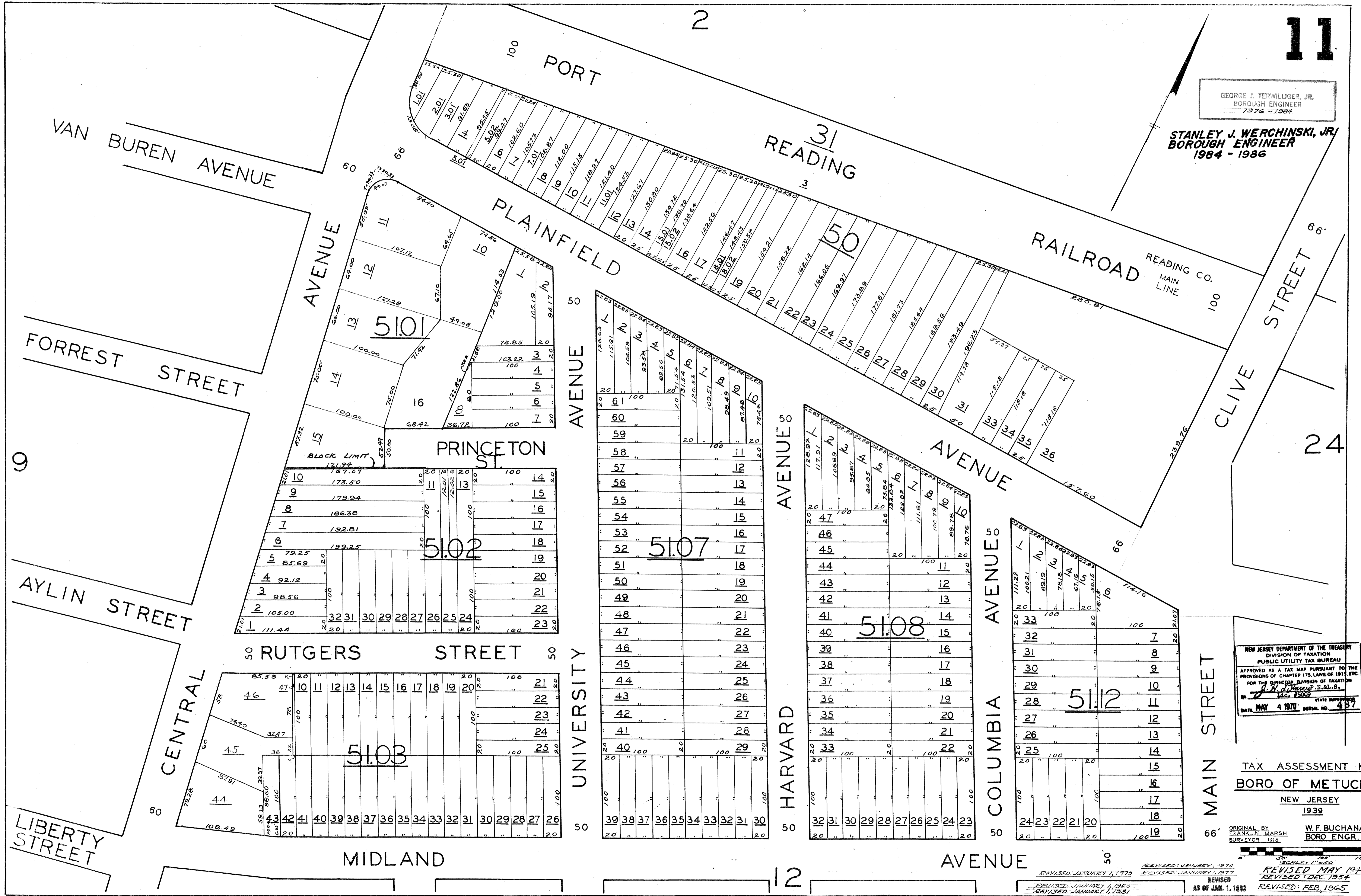
REVISOR HISTORY:

- REVISOR: JANUARY, 1957
- REVISOR: JANUARY, 1958
- REVISOR: DECEMBER, 1960
- REVISOR: NOVEMBER, 1963
- REVISOR: FEBRUARY, 1965
- REVISOR: JANUARY, 1966
- REVISOR: JANUARY, 1977
- REVISOR: FEBRUARY, 1983
- REVISOR: JANUARY, 1980
- REVISOR: JANUARY, 1981
- REVISOR: AS OF JAN. 1, 1982
- REVISOR: AS OF JAN. 1, 1984

SCALE: 1" = 100'

GEORGE J. TERWILLIGER, JR.
BOROUGH ENGINEER
1976 - 1984

STANLEY J. WERCHINSKI, JR.
BOROUGH ENGINEER
1984 - 1986



NEW JERSEY DEPARTMENT OF THE TREASURY
DIVISION OF TAXATION
PUBLIC UTILITY TAX BUREAU
APPROVED AS A TAX MAP PURSUANT TO THE
PROVISIONS OF CHAPTER 175, LAWS OF 1913, ETC.
FOR THE DIRECTOR, DIVISION OF TAXATION
BY: *[Signature]* DATE: MAY 4 1970 STATE EXAMINER
LIC. #5009 SERIAL NO. 487

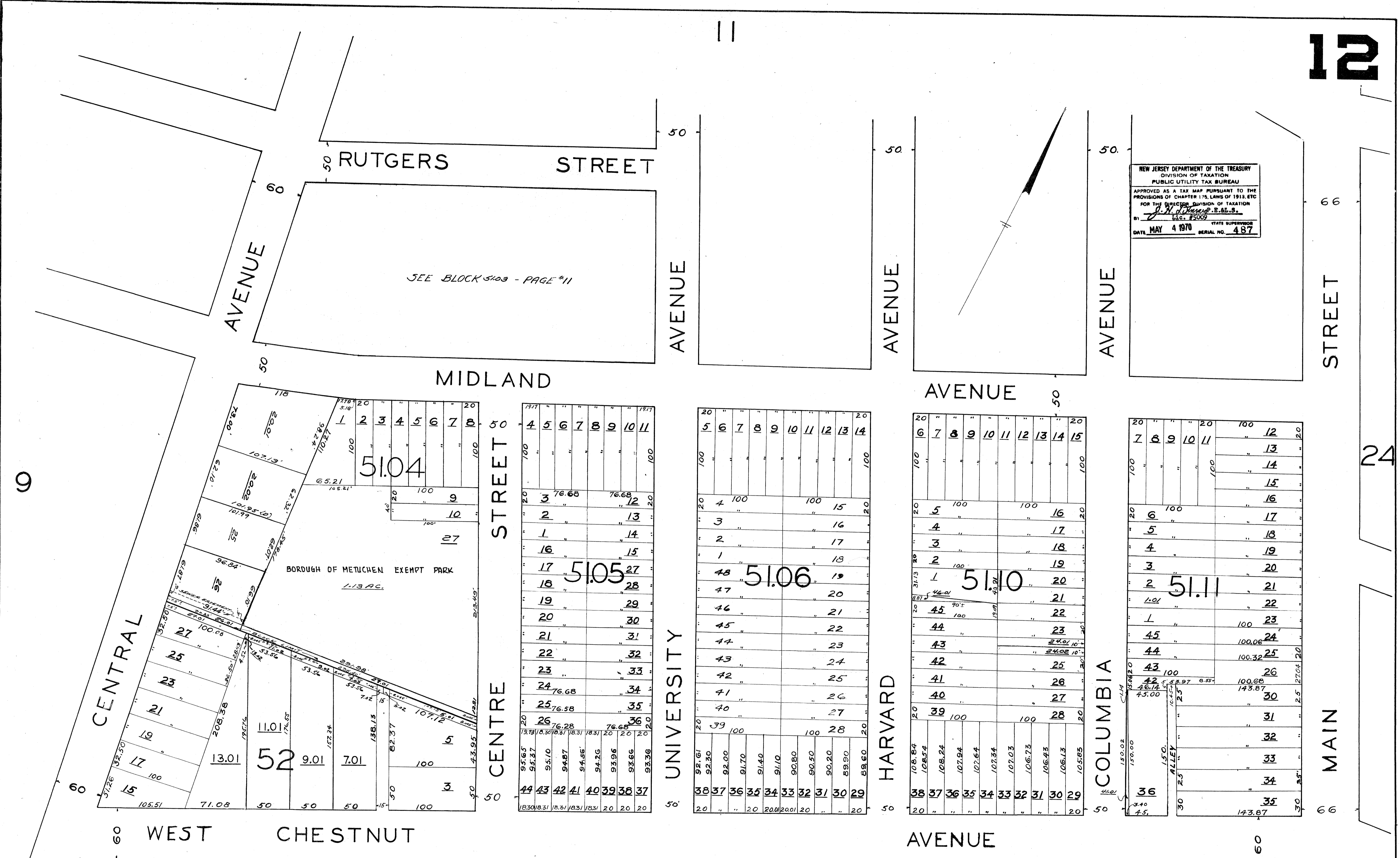
TAX ASSESSMENT MAP
BORO OF METUCHEN
NEW JERSEY
1939

ORIGINAL BY: FRANKLIN MARSH SURVEYOR 1939
W.F. BUCHANAN C. E. BORO ENGR.

SCALE 1" = 50'
REVISED: JANUARY 1, 1970
REVISED: JANUARY 1, 1977
REVISED: MAY 1944
REVISED: DEC. 1954
REVISED: FEB. 1965

AS OF JAN. 1, 1982
REVISED AS OF JAN. 1, 1984
REVISED: JAN. 1, 1984
REVISED: JUN. 1, 1985

NEW JERSEY DEPARTMENT OF THE TREASURY
 DIVISION OF TAXATION
 PUBLIC UTILITY TAX BUREAU
 APPROVED AS A TAX MAP PURSUANT TO THE
 PROVISIONS OF CHAPTER 175, LAWS OF 1913, ETC.
 FOR THE DIRECTOR, DIVISION OF TAXATION
 BY: *J. H. ...* S.E.C.S.
 Lic. #5009
 DATE: MAY 4 1970 STATE SUPERVISOR
 SERIAL NO. 487



STANLEY J. WERCHINSKI, JR.
 BOROUGH ENGINEER
 1984 - 1986

GEORGE J. TERWILLIGER, JR.
 BOROUGH ENGINEER
 1976 - 1984

TAX ASSESSMENT MAP
 BORO OF METUCHEN

ORIGINAL BY: FRANKLIN MARSH SURVEYOR, 1918
 NEW JERSEY W.F. BUCHANAN, C.E. BORO ENGINEER
 1939



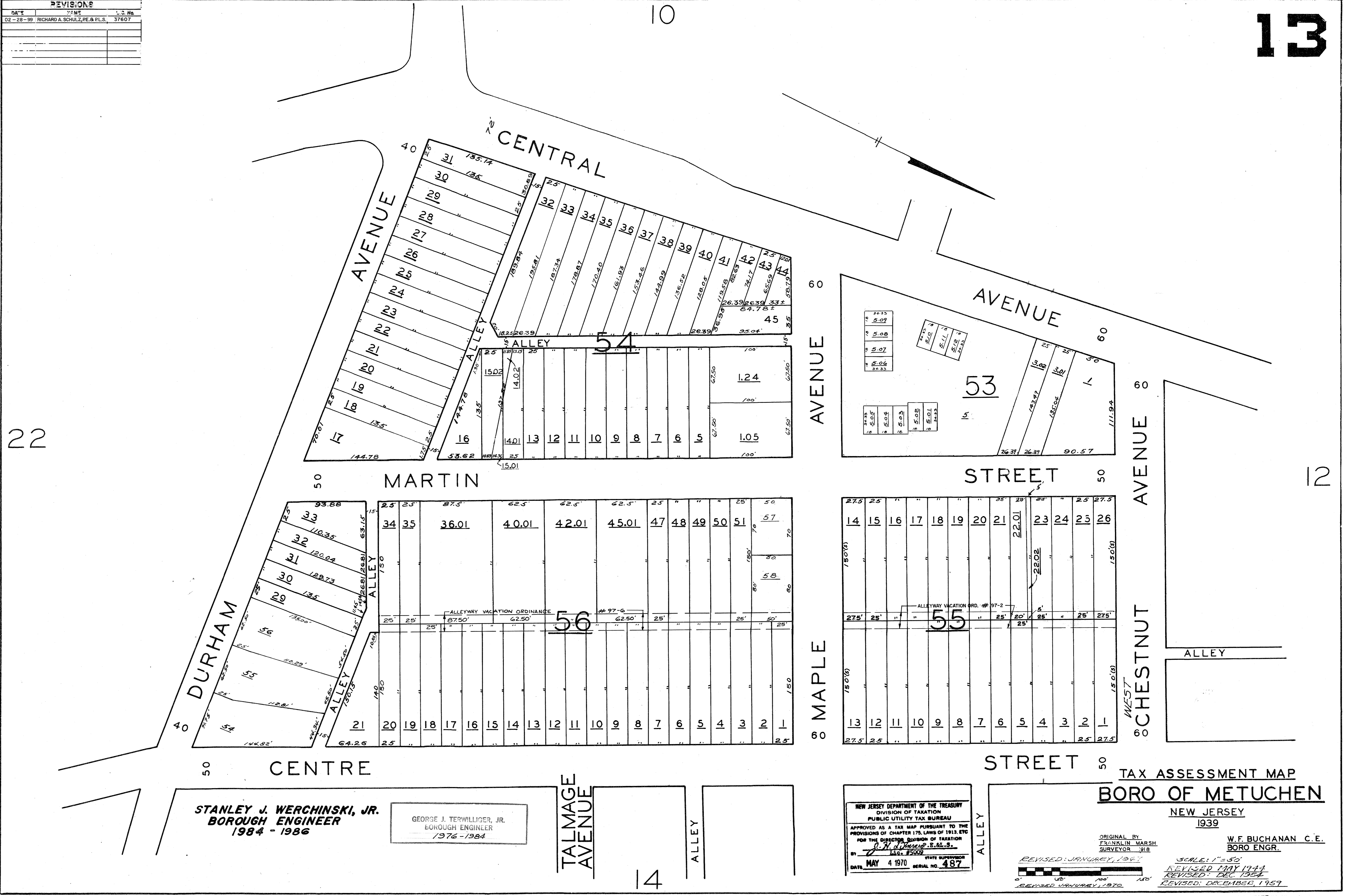
- REVISOR AS OF JAN. 1, 1983
- REVISOR: NOV. 1963
- REVISOR: JAN. 1968
- REVISOR: JAN. 1975
- REVISOR: SEPT. 1975
- AS OF JAN. 1, 1982
- REVISOR: JANUARY, 1970
- REVISOR: MAY, 1971
- REVISOR: DEC. 1974
- REVISOR: JANUARY, 1977
- REVISOR: JANUARY, 1981
- REVISOR: JANUARY, 1957
- REVISOR: JANUARY 1968
- REVISOR: DECEMBER 1959
- REVISOR: JANUARY, 1973
- REVISOR: JANUARY, 1980

REVISIONS		
DATE	NAME	L.S. No.
02-28-99	RICHARD A. SCHULZ, P.E. & P.L.S.	37607

13

22

12



STANLEY J. WERCHINSKI, JR.
BOROUGH ENGINEER
1984 - 1986

GEORGE J. TERWILLIGER, JR.
BOROUGH ENGINEER
1976 - 1984

NEW JERSEY DEPARTMENT OF THE TREASURY
DIVISION OF TAXATION
PUBLIC UTILITY TAX BUREAU
APPROVED AS A TAX MAP PURSUANT TO THE
PROVISIONS OF CHAPTER 175, LAWS OF 1913, ETC.
FOR THE DISTRICT OF TAXATION
BY *[Signature]* P. E. & P. L. S.
DATE MAY 4 1970 STATE SUPERVISOR
SERIAL NO. 487

TAX ASSESSMENT MAP
BORO OF METUCHEN
NEW JERSEY
1939

ORIGINAL BY
FRANKLIN MARSH
SURVEYOR '918
W.F. BUCHANAN C.E.
BORO ENGR.

REVISOR: JANUARY, 1967
REVISOR: MAY 1944
REVISOR: DEC. 1954
REVISOR: JANUARY, 1970

SCALE: 1"=50'
REVISOR: JANUARY 1, 1973
REVISOR: JANUARY 1, 1980
REVISOR: JANUARY 1, 1981
REVISOR: FEBRUARY 27, 1981
CHANGED TO LOTS 3, 01, 11, 018, 11, 02

REVISED: JAN. 1, 1984
REVISED: JUN 1, 1985
CHANGED 6-34
CHANGED LOT 513 TO 500
REVISED: 11-22-97 RAS: 37607

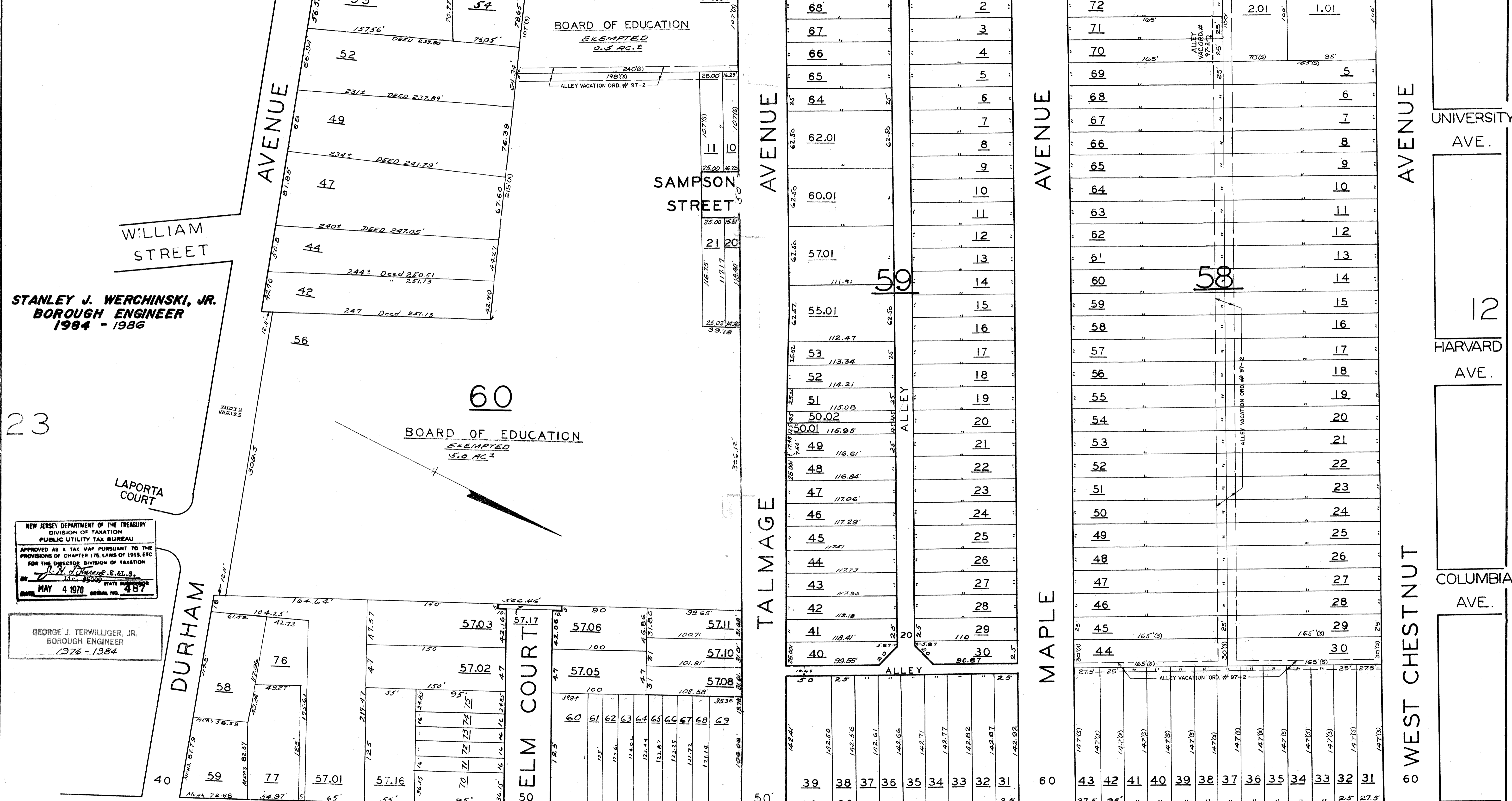
REVISED: DECEMBER, 1975
REVISED: JANUARY 1, 1977
REVISED

REVISED: JANUARY 1, 1973
REVISED: JANUARY 1, 1980
REVISED: JANUARY 1, 1981
REVISED: FEBRUARY 27, 1981
CHANGED TO LOTS 3, 01, 11, 018, 11, 02

AS OF JAN. 1, 1982
REVISED AS OF JAN. 1, 1983

13

REVISIONS		
DATE	NAME	L.C. No.
02-28-99	RICHARD A. SCHULZ, RE.B.P.L.S.	37607



STANLEY J. WERCHINSKI, JR.
BOROUGH ENGINEER
1984 - 1986

NEW JERSEY DEPARTMENT OF THE TREASURY
DIVISION OF TAXATION
PUBLIC UTILITY TAX BUREAU
APPROVED AS A TAX MAP PURSUANT TO THE PROVISIONS OF CHAPTER 175, LAWS OF 1913, ETC. FOR THE DIRECTOR, DIVISION OF TAXATION
BY: *[Signature]* S.E.
DATE: MAY 4 1970 SERIAL NO. 487

GEORGE J. TERWILLIGER, JR.
BOROUGH ENGINEER
1976 - 1984

TAX ASSESSMENT MAP
STREET BORO OF METUCHEN
NEW JERSEY
SCALE: 1" = 50'
REVISED: JANUARY, 1970 REVISED: FEBRUARY, 1965 1939
REVISED: 11/22/97-RAS-37607 REVISED: DECEMBER, 1972 ORIGINAL BY: W.F. BUCHANAN, C.E. BORO ENGR.
REVISED: JANUARY 1, 1977 REVISED: JANUARY 1, 1977
REVISED: JANUARY 1, 1975 REVISED: JULY, 1960
REVISED: JANUARY 1, 1980 REVISED: JAN. 1, 1984
REVISED: JANUARY 1, 1981 REVISED: JUN. 1, 1985
AS OF JAN. 1, 1982 REVISED AS OF JAN. 1, 1983



ACCESS ROAD 50'

STANLEY J. WERCHINSKI, JR.
BOROUGH ENGINEER
1984 - 1986

8.01

WESTON ST.

GEORGE J. TERWILLIGER, JR.
BOROUGH ENGINEER
1976 - 1984

NEW JERSEY DEPARTMENT OF THE TREASURY
DIVISION OF TAXATION
PUBLIC UTILITY TAX BUREAU
APPROVED AS A TAX MAP PURSUANT TO THE
PROVISIONS OF CHAPTER 175, LAWS OF 1913, ETC.
FOR THE DIVISION OF TAXATION
BY: *[Signature]*
DATE: MAY 4 1970 STATE OFFICE: 487

WESTINGHOUSE ST.

TAX ASSESSMENT MAP
BORO OF METUCHEN
NEW JERSEY
1939

ORIGINAL BY
FRANKLIN MARSH
SURVEYOR 1918

W.F. BUCHANAN, C.E.
BORO ENGR.

SCALE: 1/2" = 10'

REVISED: DECEMBER, 1972
REVISED: MAY 1974
REVISED: DEC. 1954
REVISED: JANUARY, 1957
REVISED: JANUARY, 1958
REVISED: APRIL, 1958
REVISED: SEPT. 1962

REVISED: AUGUST, 1963
REVISED: FEBRUARY, 1966
REVISED: JANUARY, 1967
REVISED: JANUARY, 1970
REVISED: OCTOBER, 1970

DURHAM

ELECTRIC ST.

REVISED: JANUARY, 1977
REVISED: JANUARY, 1979
REVISED: JANUARY, 1980
REVISED: JANUARY, 1981
REVISED: AS OF JAN. 1, 1982

ELECTRIC STREET

60'

AVENUE

HOUSTON STREET

GULTON STREET

8

STANLEY J. WERCHINSKI, JR.
BOROUGH ENGINEER
1984 - 1986

NEW JERSEY DEPARTMENT OF THE TREASURY
DIVISION OF TAXATION
PUBLIC UTILITY TAX BUREAU
APPROVED AS A TAX MAP PURSUANT TO THE
PROVISIONS OF CHAPTER 175, LAWS OF 1913, ETC.
FOR THE DIRECTOR, DIVISION OF TAXATION
BY: *[Signature]*
DATE: MAY 4 1970

GEORGE J. TERWILLIGER, JR.
BOROUGH ENGINEER
1976 - 1984

TAX ASSESSMENT MAP
BORO OF METUCHEN
NEW JERSEY
1939

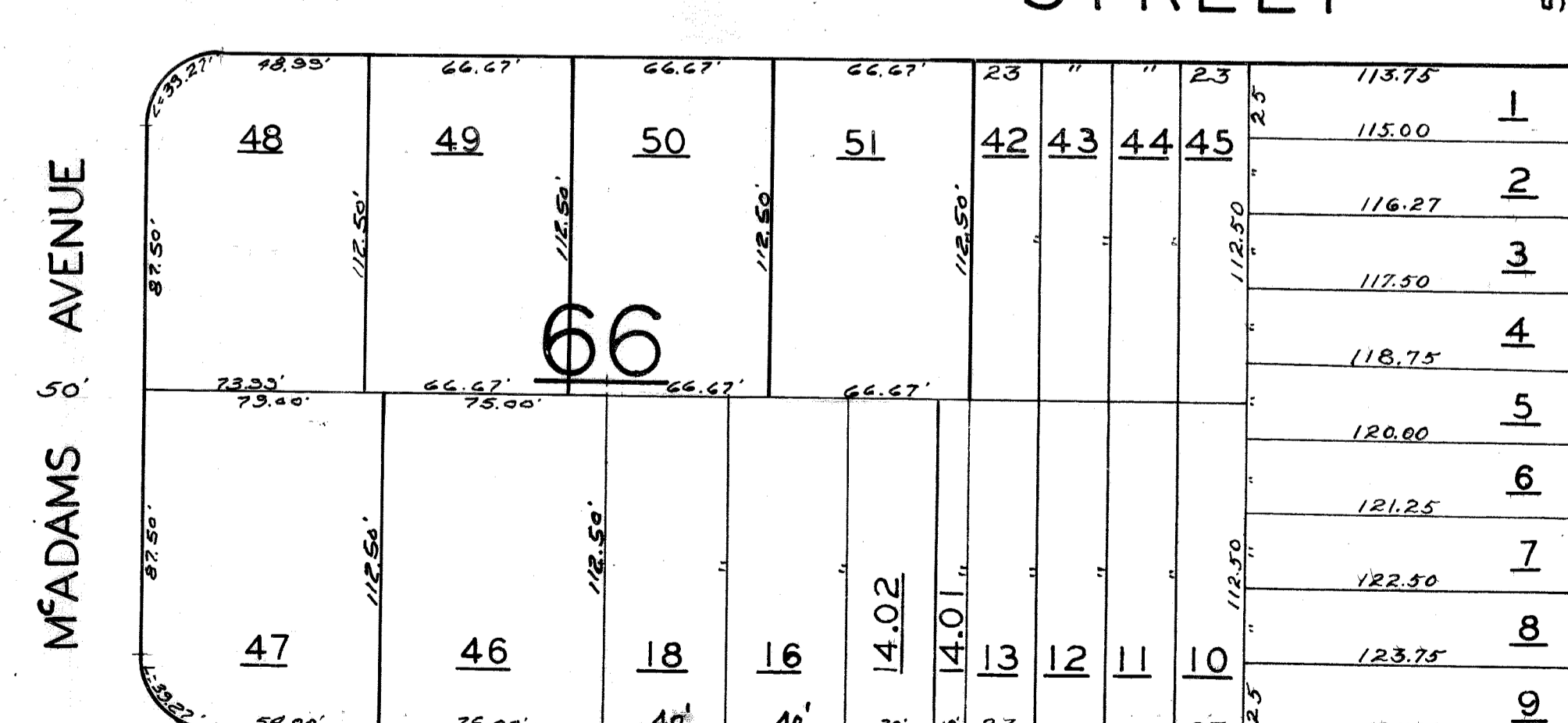
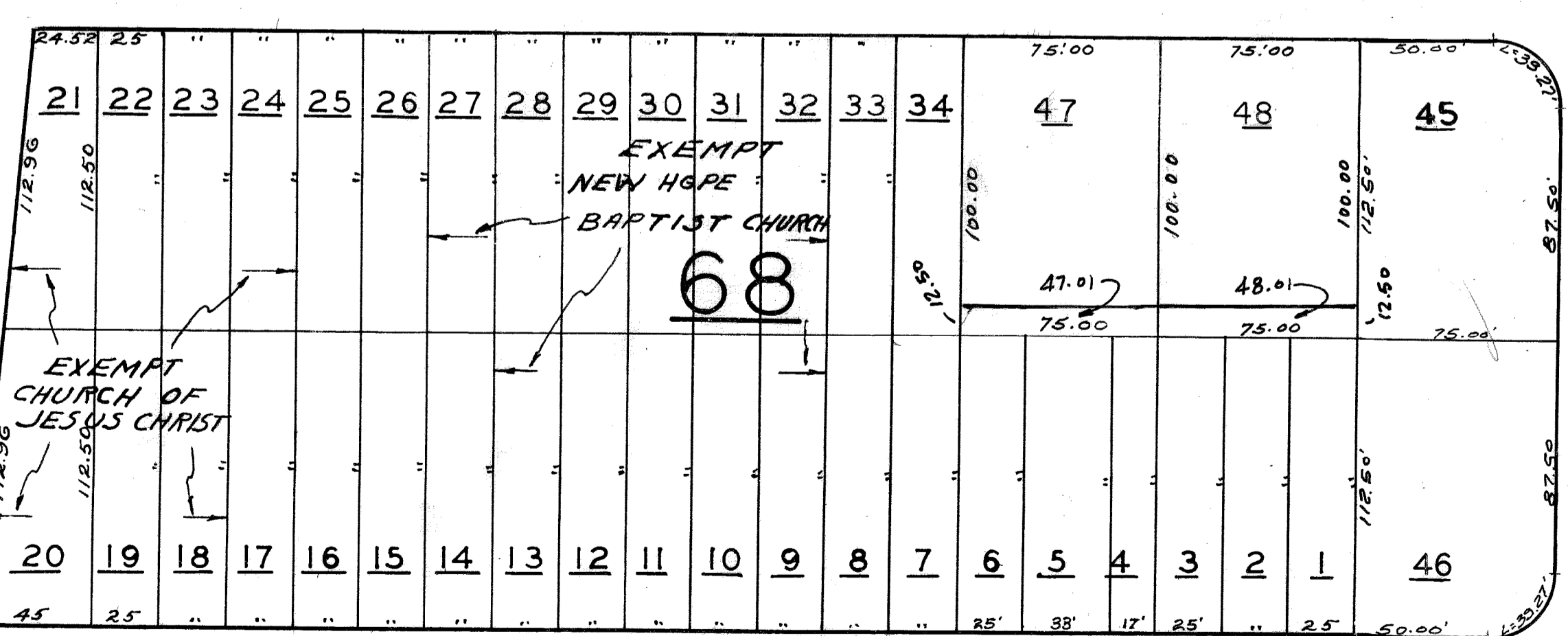
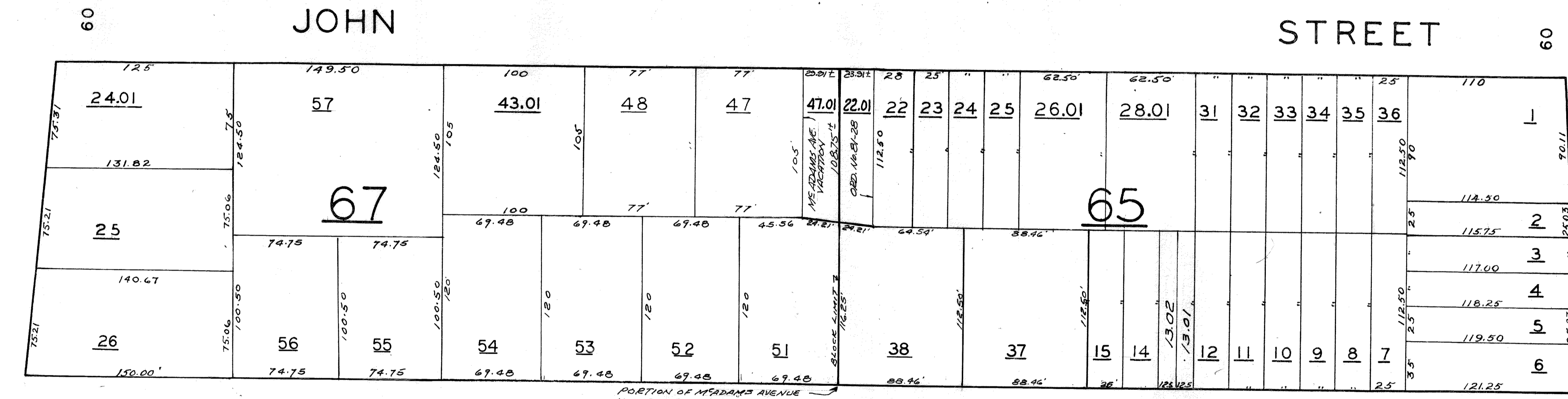
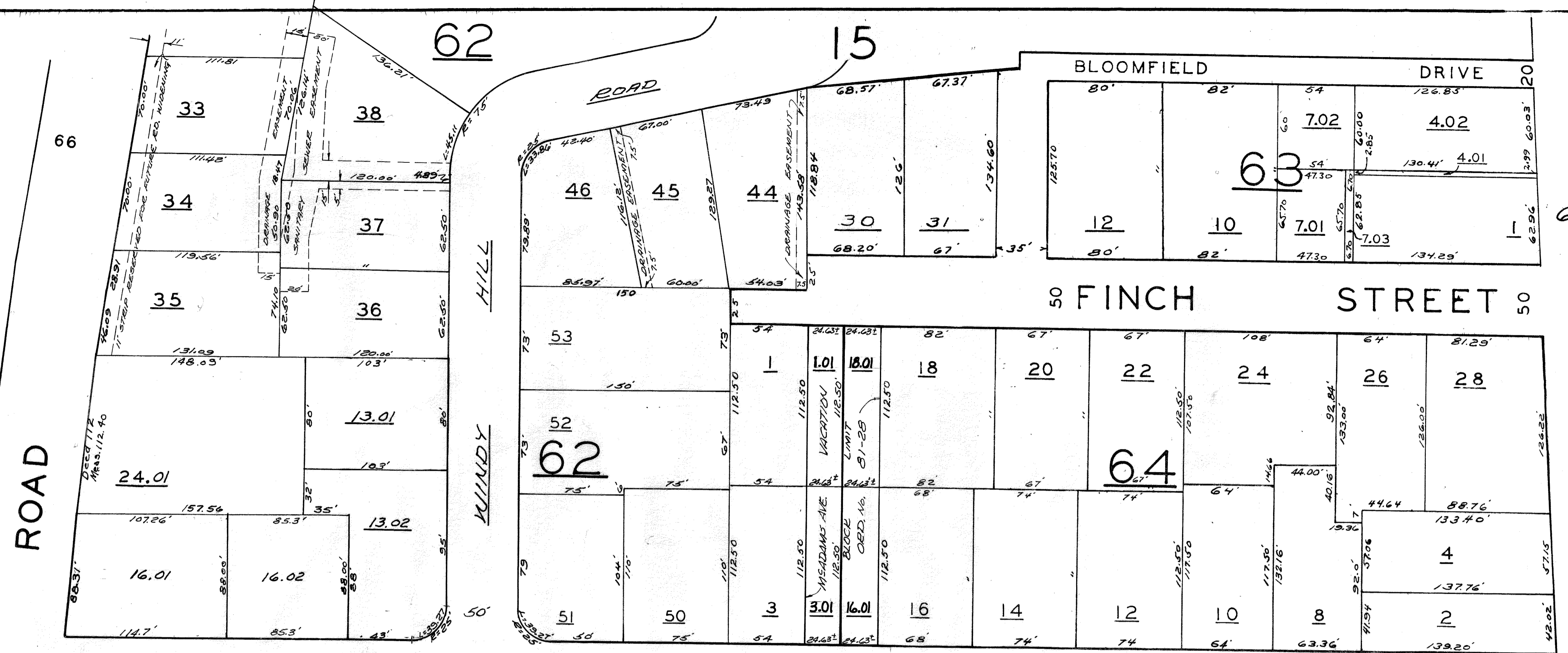
ORIGINAL BY
FRANKLIN MARSH
SURVEYOR 1918

W.F. BUCHANAN C.E.
BORO ENGR.

REVISED: AUG. 1961
REVISED: NOV. 1963
REVISED: JAN. 1966
REVISED: JAN. 1967
REVISED: MAY 1974
REVISED: JAN. 1975
REVISED: DEC. 1976
REVISED: JAN. 1979
REVISED: JAN. 1980
REVISED: JAN. 1981
REVISED: JAN. 1984

19

NEW DURHAM



HAMPTON STREET

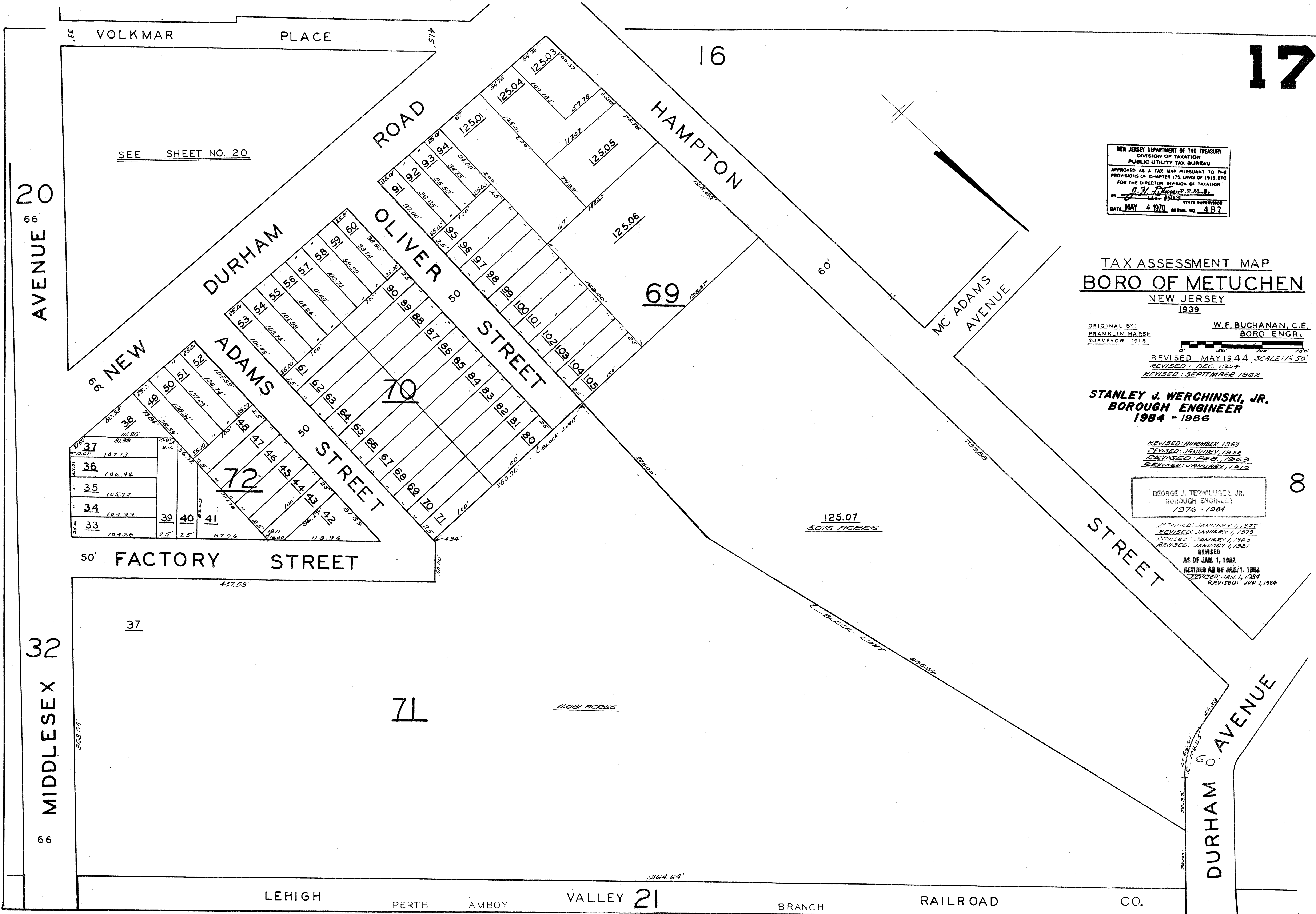
17

STREET

60

REVISED: 8-1490
REVISED: DECEMBER, 1972
REVISED: JANUARY, 1970

REVISED: 11/30/97 RICHARD A. SCHULZ
REVISED: DECEMBER, 1973
REVISED: JANUARY 1, 1977
REVISED: 11-10-81 VACATION OF MS. ADAMS AVE.
BLK. 62, LOTS 101, 301 - BLK. 64, LOTS 16, 01, 19, 01
BLK. 65, LOT 22, 01; BLK. 67, LOT 47, 01
REVISED: JANUARY 1, 1967
REVISED: DEC. 1967
REVISED: 3/20/79 BLK. 62 2071G NOW 16.01/16.02
REVISED: JANUARY 1, 1980
REVISED: DEC. 12, 1980 BLK. 66 ADD LOTS 37/38
REVISED: JANUARY 1, 1981 BLK. 66 ADD LOTS 46 THEN 51, BLK. 67 ADD LOTS 50
REVISED: AS OF JAN. 1, 1982
REVISED AS OF JAN. 1, 1983
REVISED: JAN. 1, 1984
REVISED: JUN. 1, 1984



SEE SHEET NO. 20

NEW JERSEY DEPARTMENT OF THE TREASURY
 DIVISION OF TAXATION
 PUBLIC UTILITY TAX BUREAU
 APPROVED AS A TAX MAP PURSUANT TO THE
 PROVISIONS OF CHAPTER 175, LAWS OF 1913, ETC.
 FOR THE DIRECTOR, DIVISION OF TAXATION
 BY *J. H. [Signature]* S. E. S.
 L.S.O. - 45000 STATE SURVEYOR
 DATE MAY 4 1970 SERIAL NO. 487

TAX ASSESSMENT MAP
 BORO OF METUCHEN
 NEW JERSEY
 1939

ORIGINAL BY: FRANKLIN MARSH SURVEYOR 1918
 W. F. BUCHANAN, C.E. BORO ENGR.

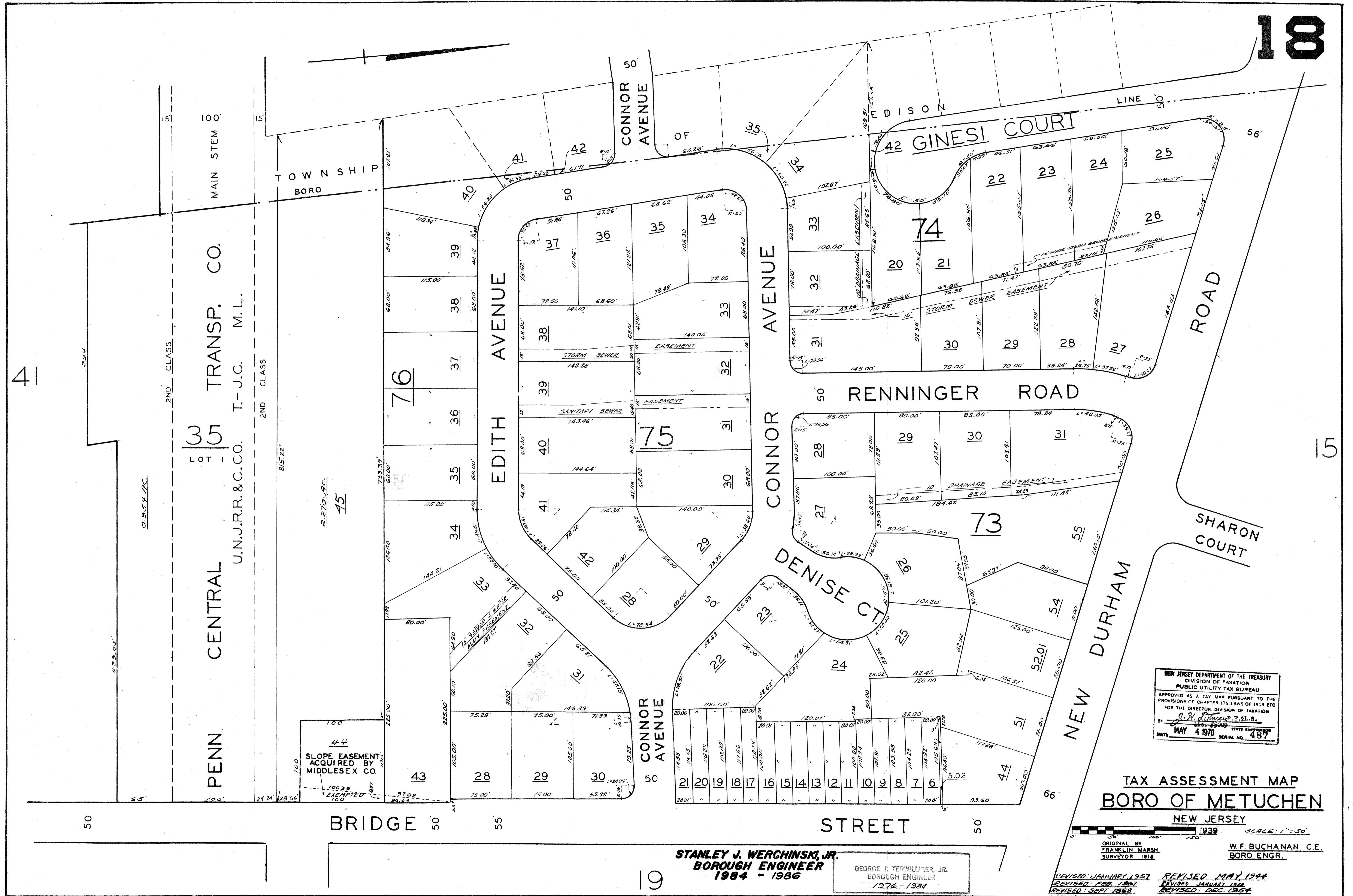
REVISOR: MAY 1944 SCALE: 1/2" = 50'
 REVISOR: DEC. 1954
 REVISOR: SEPTEMBER 1962

STANLEY J. WERCHINSKI, JR.
 BOROUGH ENGINEER
 1984 - 1986

REVISOR: NOVEMBER 1963
 REVISOR: JANUARY 1966
 REVISOR: FEB. 1969
 REVISOR: JANUARY 1970

GEORGE J. TERWILLIGER, JR.
 BOROUGH ENGINEER
 1976 - 1984

REVISOR: JANUARY 1, 1977
 REVISOR: JANUARY 1, 1979
 REVISOR: JANUARY 1, 1980
 REVISOR: JANUARY 1, 1981
 REVISOR: AS OF JAN. 1, 1982
 REVISOR: AS OF JAN. 1, 1983
 REVISOR: JAN. 1, 1984
 REVISOR: JUN. 1, 1984



PENN CENTRAL
 U.N.J.R.R. & C.CO. T.-J.C. M.L.
 TRANSP. CO.
 2-270 AC.
 0-954 AC.

44
 SLOPE EASEMENT
 ACQUIRED BY
 MIDDLESEX CO.
 100.39
 EXEMPTED
 160

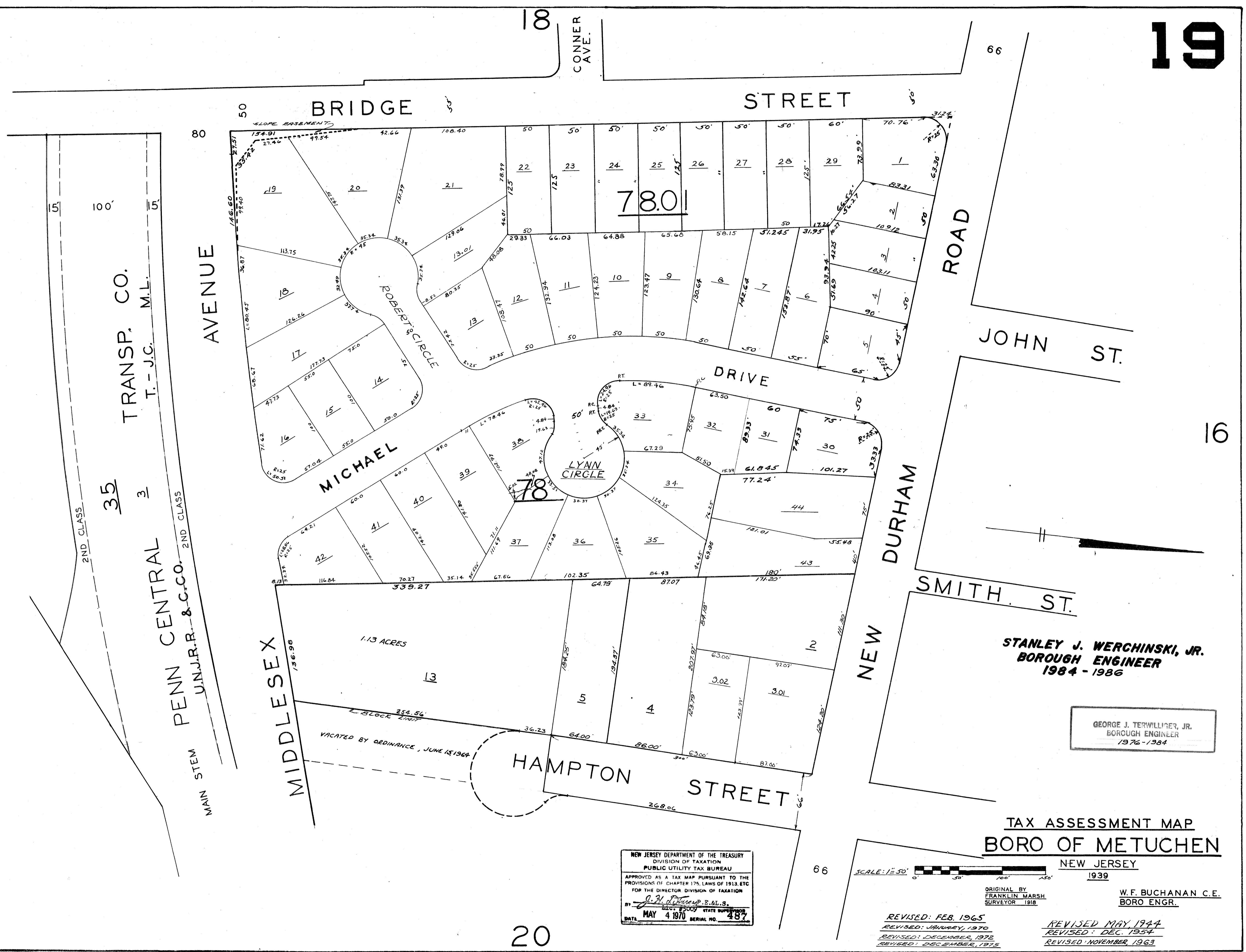
NEW JERSEY DEPARTMENT OF THE TREASURY
 DIVISION OF TAXATION
 PUBLIC UTILITY TAX BUREAU
 APPROVED AS A TAX MAP PURSUANT TO THE
 PROVISIONS OF CHAPTER 175, LAWS OF 1913, ETC.
 FOR THE DIRECTOR, DIVISION OF TAXATION
 BY *J. H. Buchanan, Jr.* P.E.
 DATE MAY 4 1970 STATE SURVEYOR
 SERIAL NO. 487

TAX ASSESSMENT MAP
 BORO OF METUCHEN
 NEW JERSEY

SCALE: 1"=50'
 ORIGINAL BY FRANKLIN MARSH SURVEYOR 1918
 W.F. BUCHANAN C.E. BORO ENGR.

STANLEY J. WERCHINSKI, JR.
 BOROUGH ENGINEER
 1984 - 1986
 GEORGE J. TERWILLIGER, JR.
 BOROUGH ENGINEER
 1976 - 1984

REVISED: JANUARY 1957
 REVISED: FEB. 1961
 REVISED: SEPT. 1962
 REVISED: AUGUST 1963
 REVISED: FEB. 1965
 REVISED: JUN. 1, 1981
 REVISED: MAY 1944
 REVISED: JANUARY 1948
 REVISED: DEC. 1954
 REVISED: JANUARY 1970
 REVISED: JANUARY 1971
 REVISED: DEC. 1975
 REVISED: JANUARY 1, 1980
 REVISED: JAN. 1, 1983
 REVISED: JAN. 1, 1984



35
 TRANSP. CO.
 T.-J.C. M.L.
 3
 PENN CENTRAL
 U.N.J.R. & C.CO.
 2ND CLASS
 MAIN STEM

NEW JERSEY DEPARTMENT OF THE TREASURY
 DIVISION OF TAXATION
 PUBLIC UTILITY TAX BUREAU
 APPROVED AS A TAX MAP PURSUANT TO THE
 PROVISIONS OF CHAPTER 175, LAWS OF 1913, ETC
 FOR THE DIRECTOR, DIVISION OF TAXATION
 BY *J. W. Buchanan* P.E. & S.
 DATE MAY 4 1970 SERIAL NO. 487

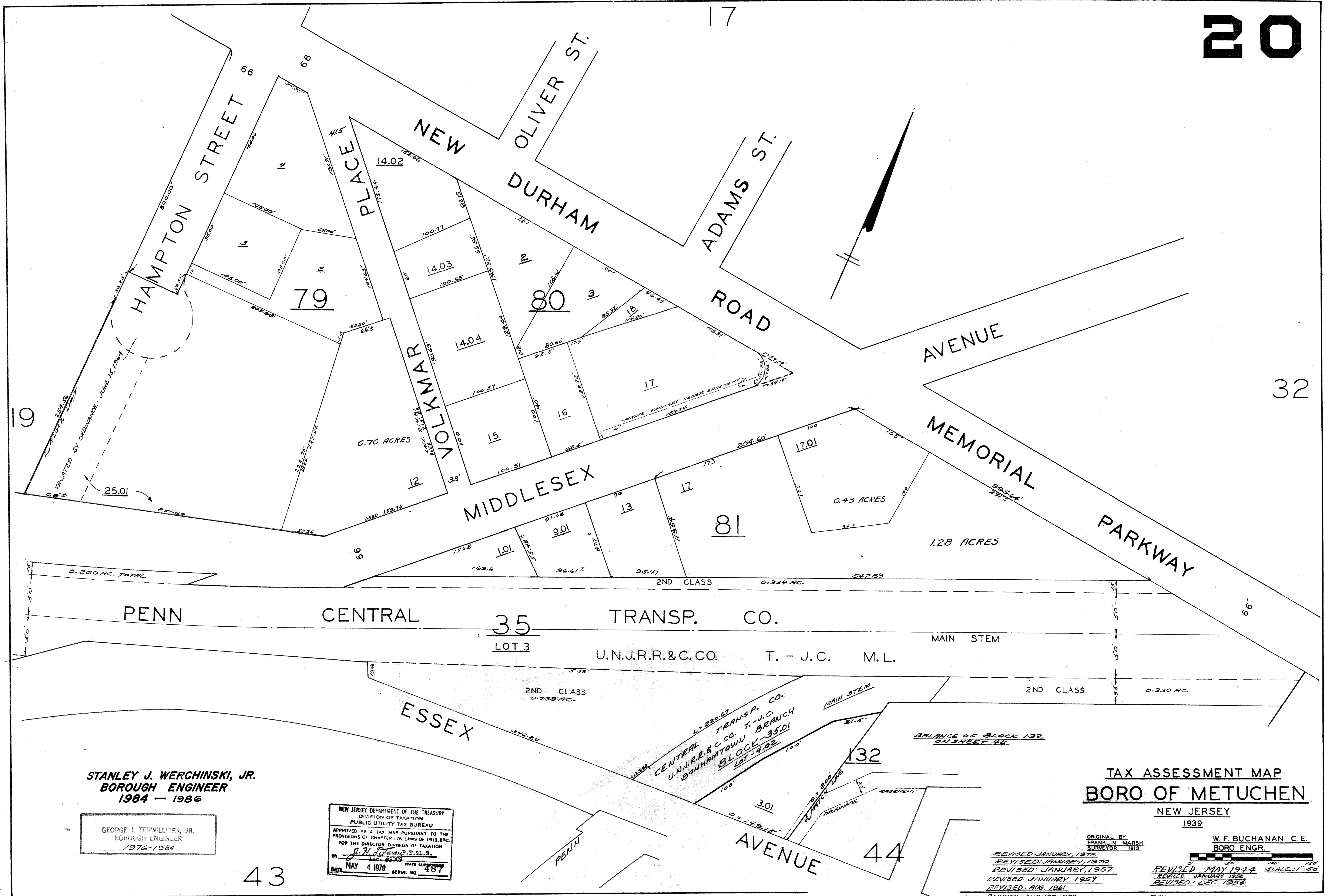
STANLEY J. WERCHINSKI, JR.
 BOROUGH ENGINEER
 1984 - 1986

GEORGE J. TERWILLIGER, JR.
 BOROUGH ENGINEER
 1976 - 1984

TAX ASSESSMENT MAP
 BORO OF METUCHEN
 NEW JERSEY
 1939

SCALE: 1"=50'

ORIGINAL BY
 FRANKLIN MARSH
 SURVEYOR 1916
 W.F. BUCHANAN C.E.
 BORO ENGR.
 REVISED: FEB. 1965
 REVISED: JANUARY, 1970
 REVISED: DECEMBER, 1972
 REVISED: DECEMBER, 1975
 REVISED: JANUARY 1, 1977
 REVISED: JAN. 1, 1984
 REVISED: JUN. 1, 1985
 REVISED: 6-94
 REVISED MAY 1944
 REVISED: DEC. 1954
 REVISED: NOVEMBER, 1963
 REVISED: JANUARY 1, 1973
 REVISED: JANUARY 1, 1980
 REVISED: JANUARY 1, 1981
 AS OF JAN. 1, 1992
 REVISED AS OF JAN. 1, 1993



STANLEY J. WERCHINSKI, JR.
BOROUGH ENGINEER
1984 - 1986

GEORGE J. TERWILLIGER, JR.
BOROUGH ENGINEER
1976-1984

NEW JERSEY DEPARTMENT OF THE TREASURY
DIVISION OF TAXATION
PUBLIC UTILITY TAX BUREAU
APPROVED AS A TAX MAP PURSUANT TO THE
PROVISIONS OF CHAPTER 178, LAWS OF 1914, ETC.
FOR THE DIRECTOR, DIVISION OF TAXATION
BY: *[Signature]* S.E.L.S.
DATE: MAY 4 1970 STATE SURVEYOR
SERIAL NO. 437

TAX ASSESSMENT MAP
BORO OF METUCHEN
NEW JERSEY
1939

ORIGINAL BY
FRANKLIN MARSH
SURVEYOR 1919

W.F. BUCHANAN C.E.
BORO ENGR.

REVISED: JANUARY, 1972
REVISED: JANUARY, 1970
REVISED: JANUARY, 1957
REVISED: JANUARY, 1959
REVISED: AUG. 1961

REVISED: MAY 1944 SCALE: 1"=50'
REVISED: JANUARY 1952
REVISED: DEC. 1954

REVISED: JAN. 1, 1984
REVISED: JUN. 1, 1985
REVISED: JANUARY 1, 1981
REVISED: FEB. 1965
REVISED: FEB. 1969
AS OF JAN. 1, 1982
REVISED AS OF JAN. 1, 1983

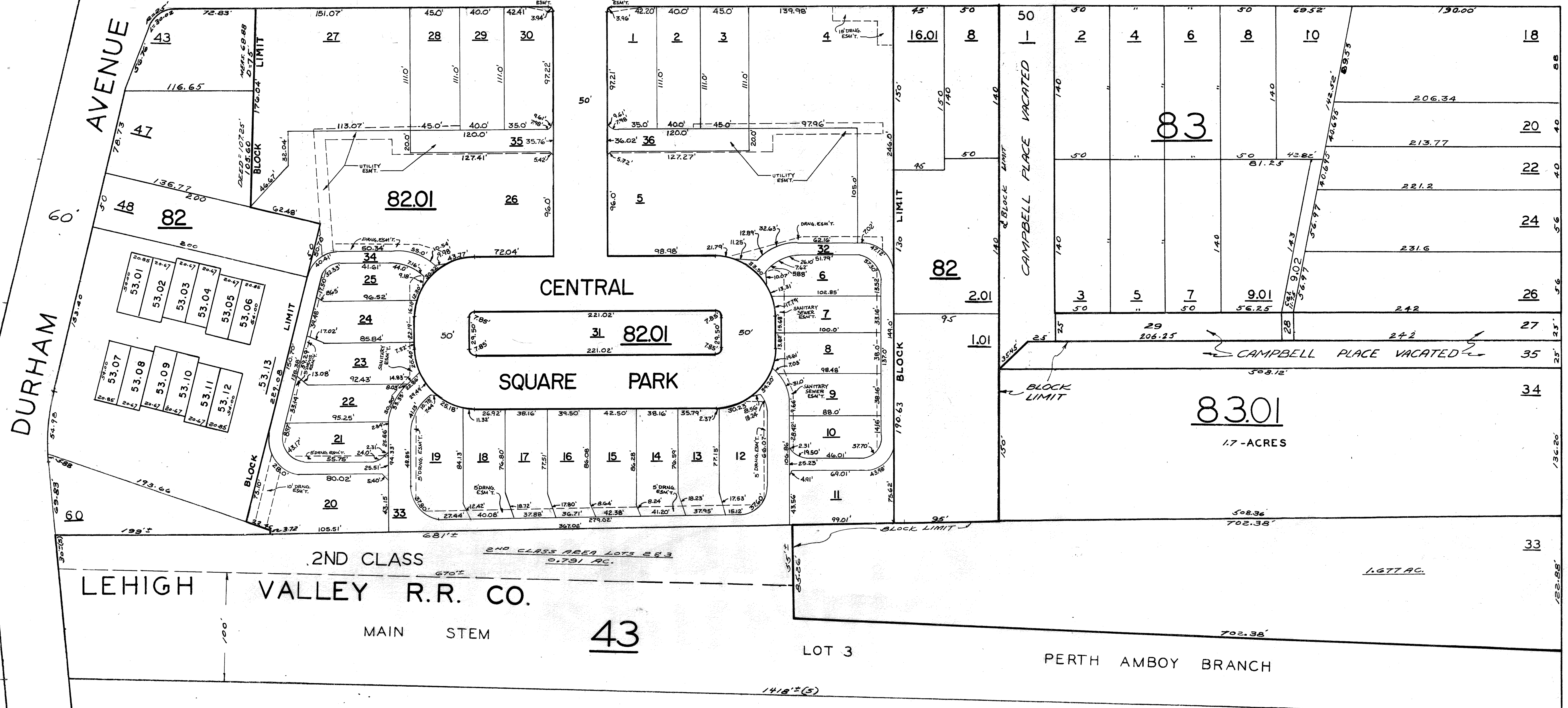
REVISED: AUGUST 1963
REVISED: FEB. 1965
REVISED: FEB. 1969
REVISED: JANUARY 1, 1979
REVISED: JANUARY 1, 1984

REVISED: JAN. 1967
REVISED: SEPT. 1967
REVISED: MARCH, 1974
REVISED: DEC. 1975
REVISED: JANUARY 1, 1977

SCHOOL STREET 22

CENTRAL

AVENUE



10

MIDDLESEX AVENUE

32

STANLEY J. WERCHINSKI, JR.
BOROUGH ENGINEER
1984 - 1986

GEORGE J. TERWILLIGER, JR.
BOROUGH ENGINEER
1976-1984

NEW JERSEY DEPARTMENT OF THE TREASURY
DIVISION OF TAXATION
PUBLIC UTILITY TAX BUREAU
APPROVED AS A TAX MAP PURSUANT TO THE
PROVISIONS OF CHAPTER 175, LAWS OF 1913, ETC.
FOR THE DIRECTOR, DIVISION OF TAXATION
BY *[Signature]*
DATE MAY 4 1970 STATE SUPERVISOR SERIAL NO. 487

TAX ASSESSMENT MAP
BORO OF METUCHEN

NEW JERSEY
1939

ORIGINAL BY
FRANKLIN MARSH
SURVEYOR 1918

W. F. BUCHANAN C.E.
BORO ENGR.

SCALE: 1"=50'

REVISED: JANUARY 1, 1970
REVISED: MAY 1944 REVISED: JAN. 1967 REVISED: DEC. 1973
REVISED: JUL. 1954 REVISED: JANUARY 1, 1977
REVISED: FEBRUARY 1965 REVISED: FEB. 1960 REVISED: JAN. 1, 1979

17



CENTRAL

AVENUE

60

STANLEY J. WERCHINSKI, JR.
BOROUGH ENGINEER
1984 — 1986

GEORGE J. TERWILLIGER, JR.
BOROUGH ENGINEER
1976 — 1984

NEW JERSEY DEPARTMENT OF THE TREASURY
DIVISION OF TAXATION
PUBLIC UTILITY TAX BUREAU
APPROVED AS A TAX MAP PURSUANT TO THE
PROVISIONS OF CHAPTER 125, LAWS OF 1913, ETC.
FOR THE DIRECTOR, DIVISION OF TAXATION
BY: *[Signature]*
DATE: MAY 4 1970 SERIAL NO. 487

TAX ASSESSMENT MAP
BORO OF METUCHEN
NEW JERSEY
1939

ORIGINAL BY
FRANKLIN MARSH
SURVEYOR 1918

W. F. BUCHANAN
BORO ENGR.

SCALE: 1" = 50'

REVISED MAY 1944
REVISED DEC 1954
REVISED FEB 1969
REVISED JANUARY 1, 1972
REVISED JANUARY 4, 1977
REVISED JANUARY 1, 1979
REVISED JANUARY 1, 1980
REVISED JANUARY 4, 1981
REVISED JUN. 1, 1985

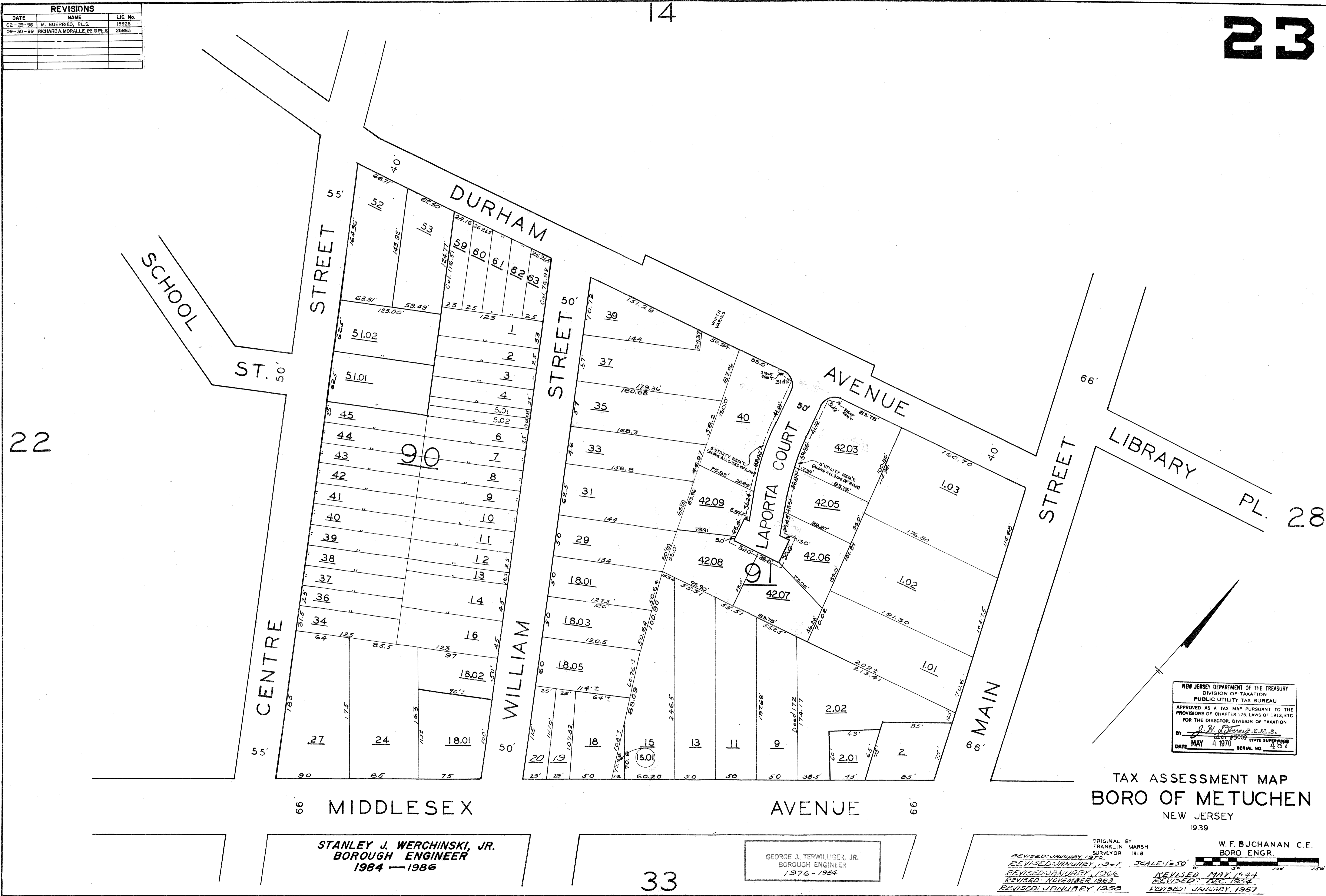
AS OF JAN. 1, 1982
REVISED AS OF JAN. 1, 1983
REVISED JAN. 1, 1984

REVISIONS		
DATE	NAME	LIC. No.
02-29-96	M. GUERRIO, P.L.S.	15926
09-30-99	RICHARD A. MORALLE, P.E. & P.L.S.	25863

23

22

28



NEW JERSEY DEPARTMENT OF THE TREASURY
 DIVISION OF TAXATION
 PUBLIC UTILITY TAX BUREAU
 APPROVED AS A TAX MAP PURSUANT TO THE
 PROVISIONS OF CHAPTER 175, LAWS OF 1913, ETC.
 FOR THE DIRECTOR, DIVISION OF TAXATION
 BY: *[Signature]* S.E.L.S.
 DATE: MAY 4 1970 STATE SUPERVISOR
 SERIAL NO. 487

TAX ASSESSMENT MAP
 BORO OF METUCHEN
 NEW JERSEY
 1939

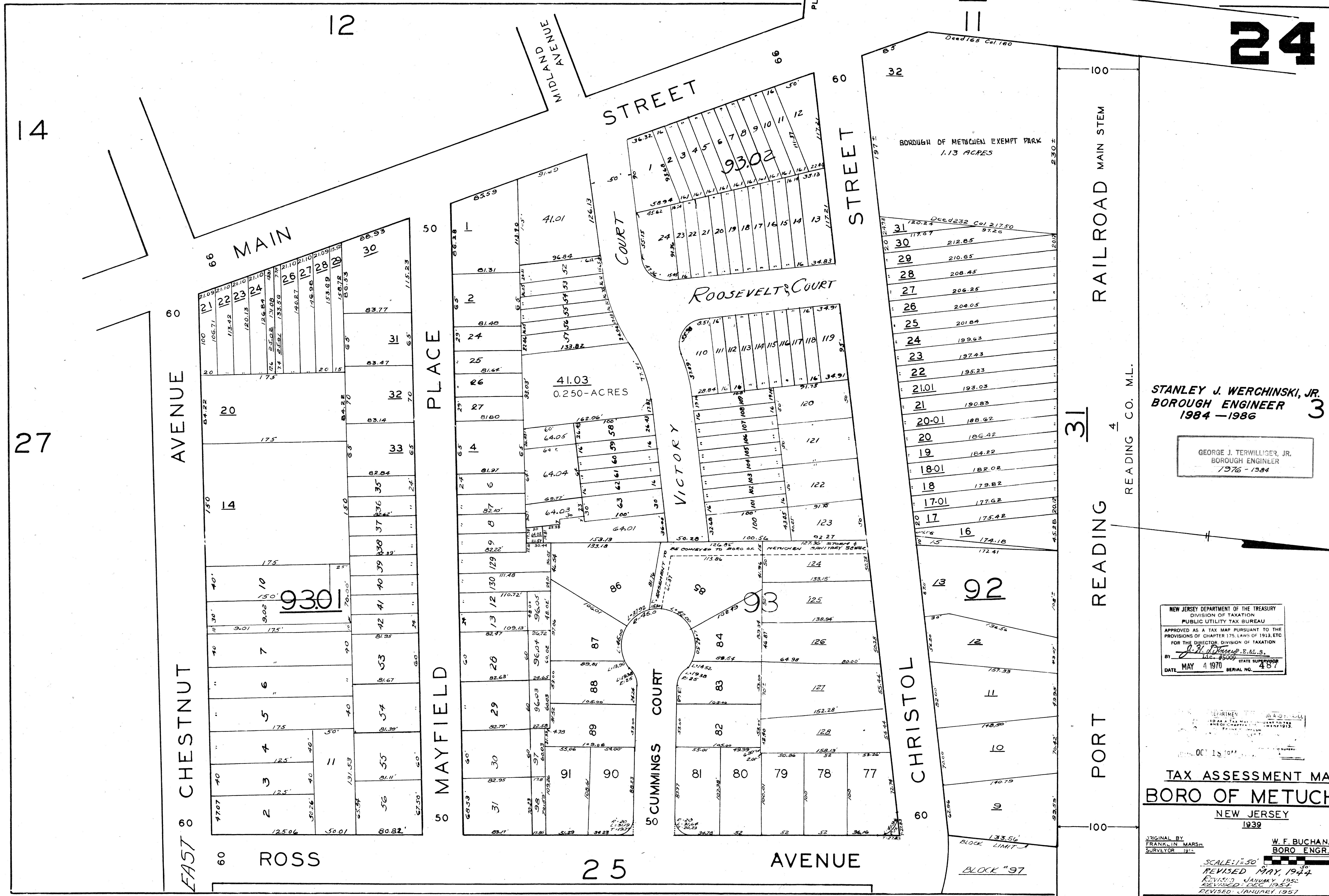
STANLEY J. WERCHINSKI, JR.
 BOROUGH ENGINEER
 1984 - 1986

GEORGE J. TERWILLIGER, JR.
 BOROUGH ENGINEER
 1976 - 1984

ORIGINAL BY
 FRANKLIN MARSH
 SURVEYOR
 1918
 W.F. BUCHANAN C.E.
 BORO ENGR.
 REVISIONS:
 REVISED: JANUARY, 1970
 REVISED: JANUARY, 1977
 REVISED: JANUARY, 1984
 REVISED: JUN. 1, 1985
 REVISED: JUN 28, 1994
 REVISED: JANUARY, 1944
 REVISED: DEC. 1954
 REVISED: JANUARY, 1957
 REVISED: JANUARY 1, 1979
 REVISED: JANUARY 1, 1980
 REVISED: JANUARY 4, 1981
 REVISED
 AS OF JAN. 1, 1982
 REVISED AS OF JAN. 1, 1983

33

23



14
27

60 CHESTNUT AVENUE

6 MAIN

12

50 MAYFIELD PLACE

MIDLAND AVENUE

STREET

COURT

VICTORY

50 CUMMINGS COURT

ROOSEVELT COURT

STREET

CHRISTOL

31

RAILROAD MAIN STEM
READING CO. M.L.

24

STANLEY J. WERCHINSKI, JR.
BOROUGH ENGINEER
1984 - 1986

GEORGE J. TERWILLIGER, JR.
BOROUGH ENGINEER
1976 - 1984

NEW JERSEY DEPARTMENT OF THE TREASURY
DIVISION OF TAXATION
PUBLIC UTILITY TAX BUREAU
APPROVED AS A TAX MAP PURSUANT TO THE
PROVISIONS OF CHAPTER 175, LAWS OF 1913, ETC.
FOR THE DIRECTOR, DIVISION OF TAXATION
BY *J. H. Buchanan, Jr.* E.R.L.S.
DATE MAY 4 1970 SERIAL NO. 487

TAX ASSESSMENT MAP
BORO OF METUCHEN
NEW JERSEY
1939

ORIGINAL BY FRANKLIN MARSH SURVEYOR 1911
W. F. BUCHANAN C.E. BORO ENGR.

SCALE: 1"=50'
REVISED MAY 1944
REVISED JANUARY 1952
REVISED DEC 1952
REVISED JANUARY 1957
REVISED AUG 1961
REVISED FEB 1965
REVISED JAN 1967
REVISED DEC 1975
REVISED JANUARY 1977
REVISED JANUARY 1979

REVISED JUN 1, 1985
REVISED DEC 21, 1986

REVISED JANUARY 1, 1980
REVISED JANUARY 1, 1981
REVISED AS OF JAN. 1, 1982
REVISED AS OF JAN. 1, 1983
REVISED JAN. 1, 1984

24

60 AVENUE

EAST CHESTNUT

ROSS

LINDEN

OAK

60 AVENUE

60 AVENUE

60 AVENUE

WOODWILD TERRACE

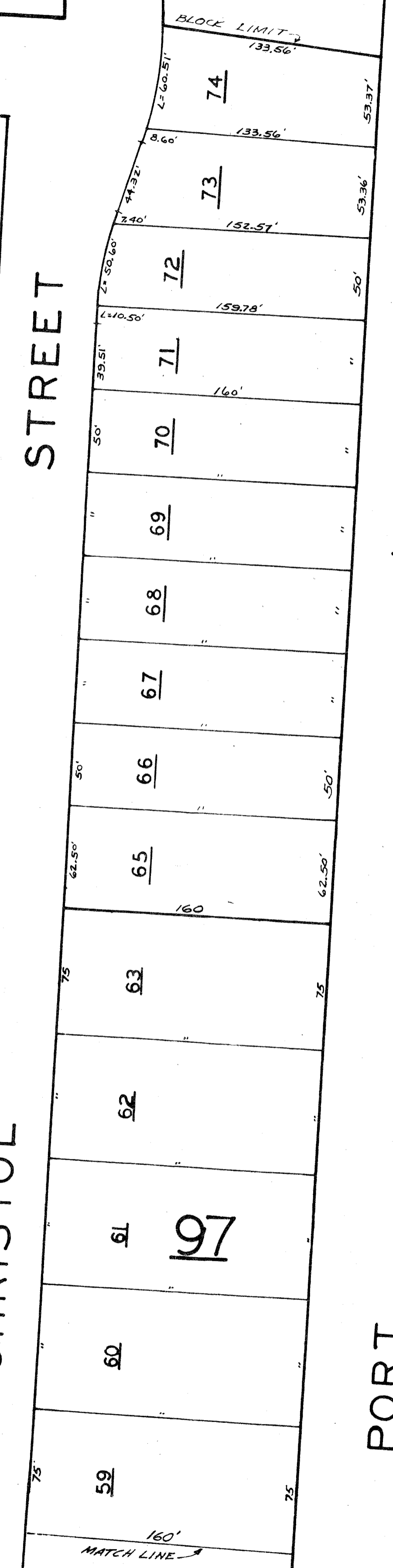
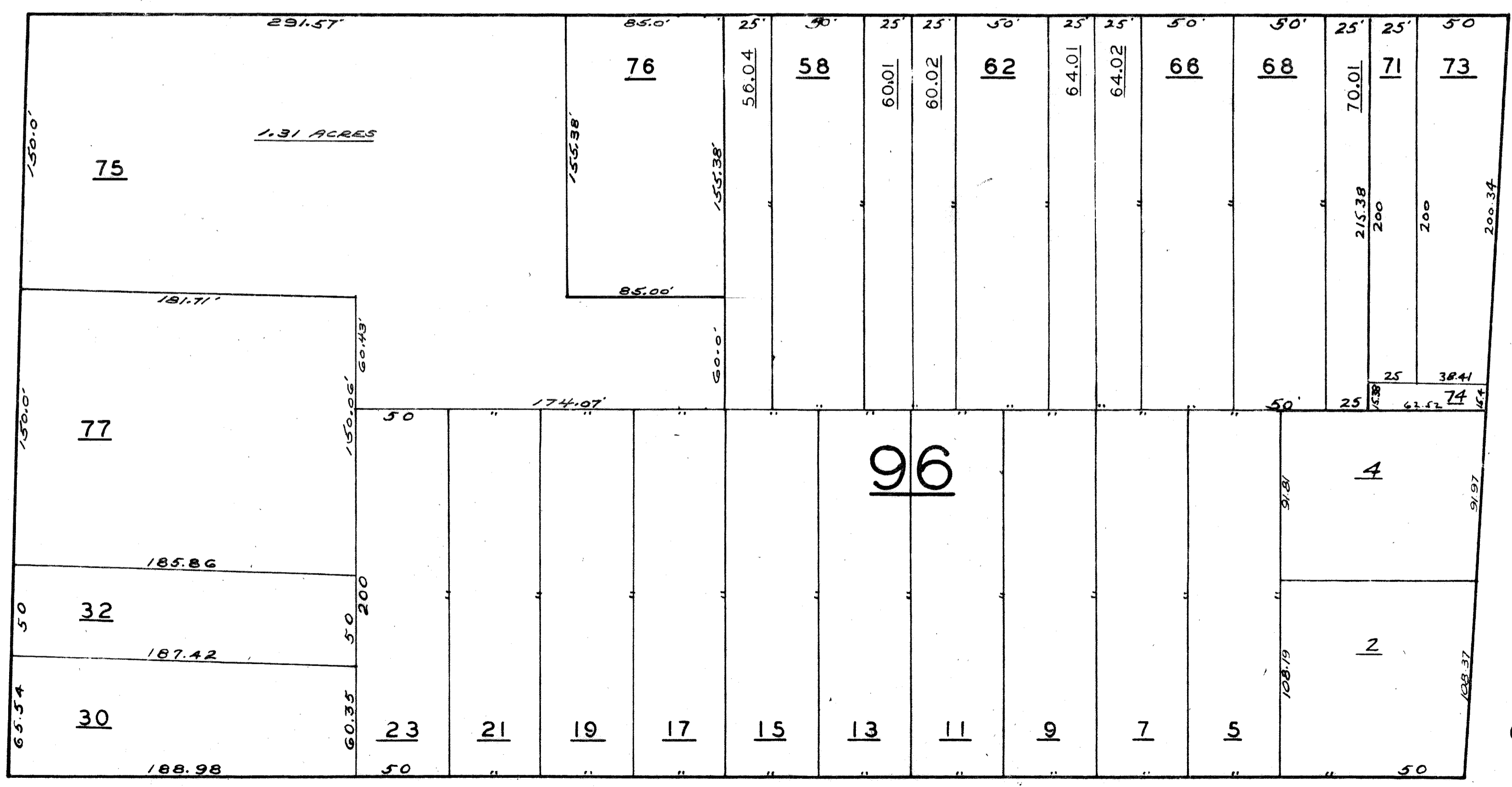
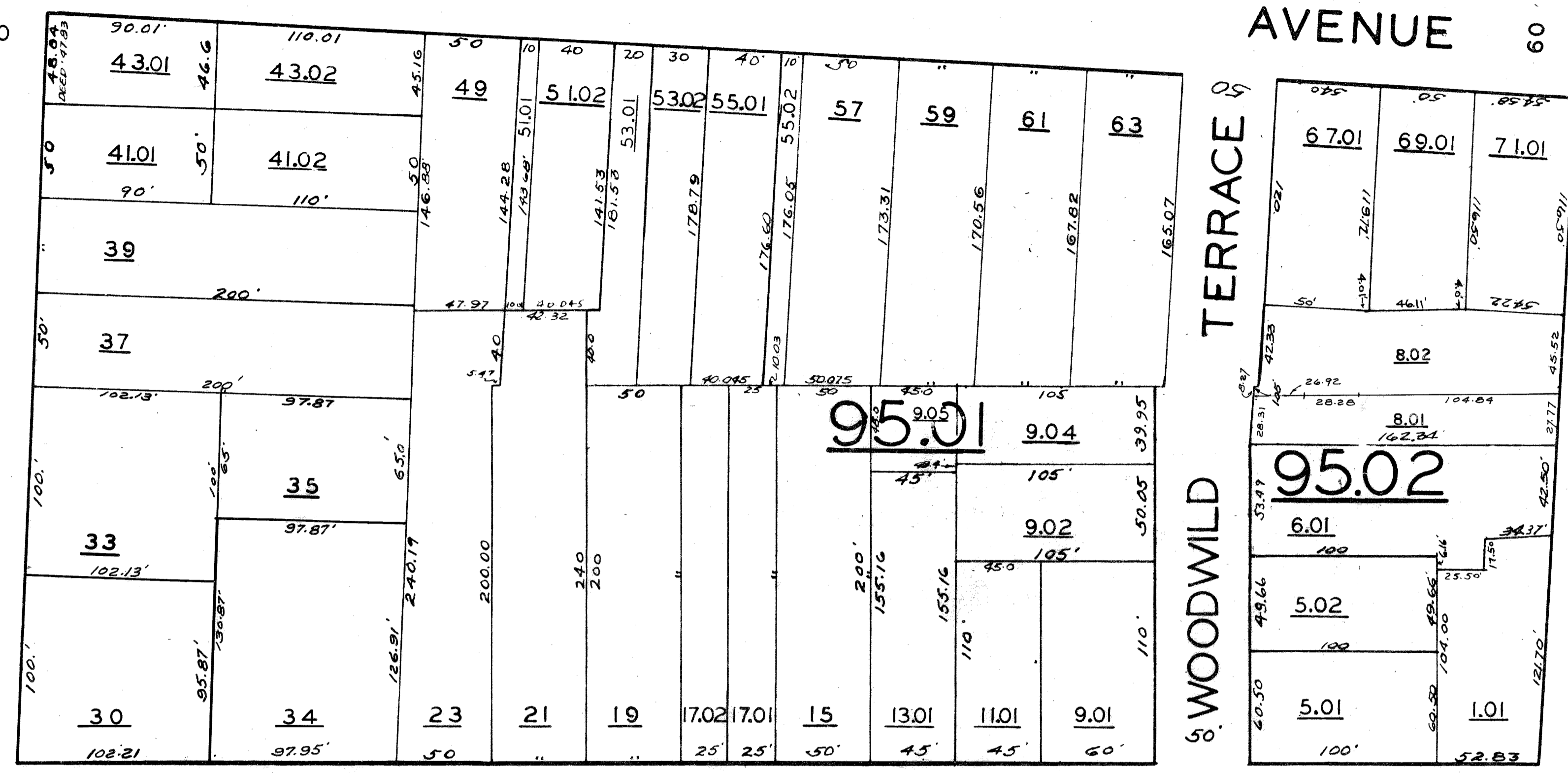
STREET

CHRISTOL

RAILROAD MAIN STEM

READING RAILROAD CO. M.L.

PORT



STANLEY J. WERCHINSKI, JR.
BOROUGH ENGINEER
1984 - 1986

GEORGE J. TERWILLIGER, JR.
BOROUGH ENGINEER
1976 - 1984

NEW JERSEY DEPARTMENT OF THE TREASURY
DIVISION OF TAXATION
PUBLIC UTILITY TAX BUREAU
APPROVED AS A TAX MAP PURSUANT TO THE
PROVISIONS OF CHAPTER 175, LAWS OF 1913, ETC.
FOR THE DIRECTOR, DIVISION OF TAXATION
BY J. J. P. [Signature] E. & L. S.
DATE MAY 4 1970 STATE SUPERVISOR
SERIAL NO. 487

TAX ASSESSMENT MAP
BORO OF METUCHEN
NEW JERSEY
1939

ORIGINAL BY
FRANKLIN MARSH
SURVEYOR 1918

W. F. BUCHANAN C.E.
BORO ENGR.

SCALE: 1" = 50'

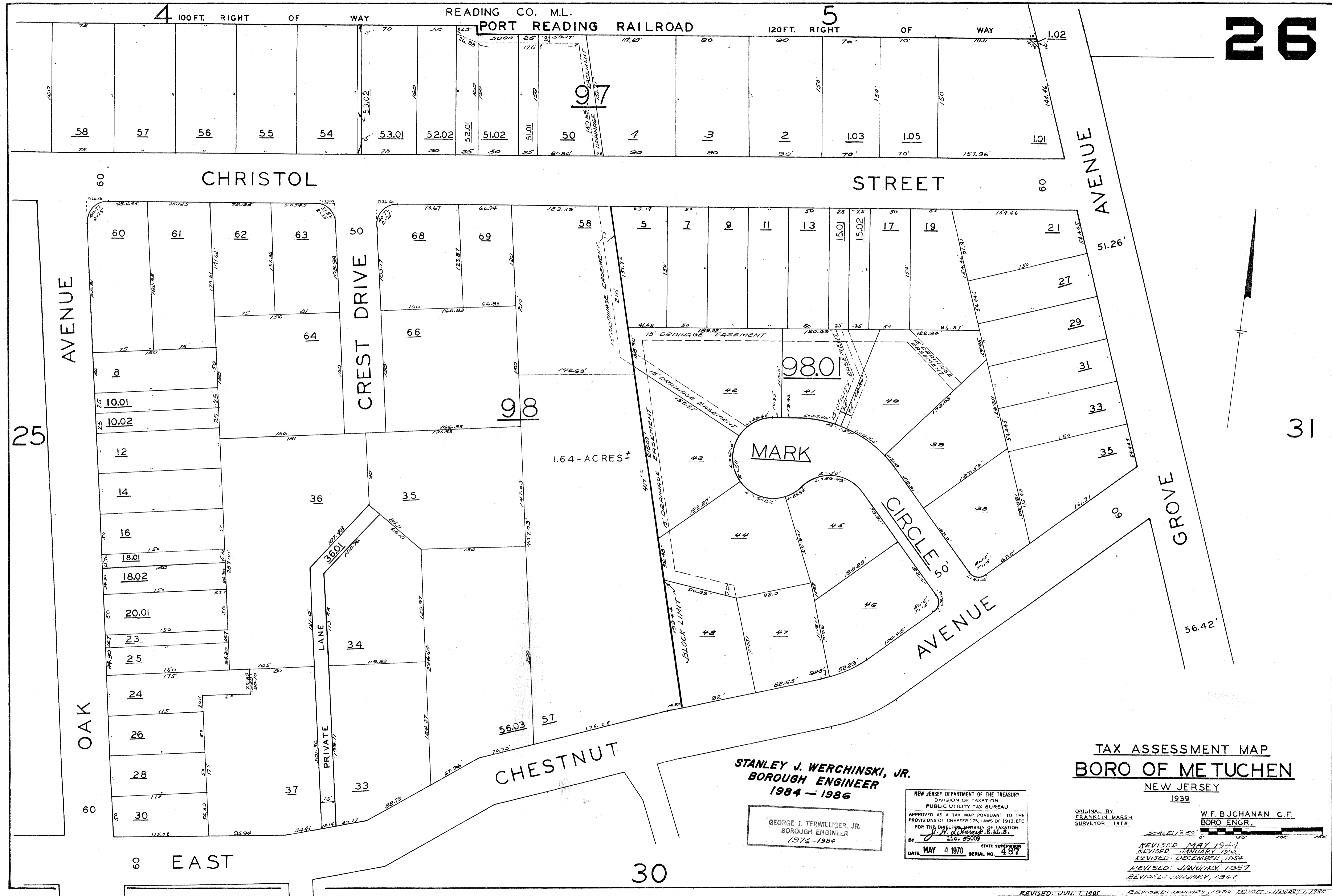
REVISED: FEB. 1961
REVISED: DEC. 1969
REVISED: JANUARY 1957

REVISED: JUN. 1, 1985
Rev. April 15, 1986

REVISED: JANUARY 1970
REVISED: JANUARY 1976
REVISED: JANUARY 1975
REVISED: JANUARY 1, 1979
REVISED: JANUARY 1, 1981

REVISED: MAY 15-4-4
REVISED: JANUARY 1952
REVISED: DEC. 1954

REVISED: JANUARY 1977
REVISED: JANUARY 1, 1977
REVISED: JANUARY 1, 1980
REVISED: JANUARY 1, 1980



STANLEY J. WERCHINSKI, JR.
BOROUGH ENGINEER
1984 - 1986

GEORGE J. TERWILLIGER, JR.
BOROUGH ENGINEER
1976 - 1984

TAX ASSESSMENT MAP
BORO OF METUCHEN
NEW JERSEY
1939

NEW JERSEY DEPARTMENT OF THE TREASURY
DIVISION OF TAXATION
PUBLIC UTILITY TAX BUREAU
APPROVED AS A TAX MAP PURSUANT TO THE
PROVISIONS OF CHAPTER 175, LAWS OF 1913, ETC
FOR THIS JURISDICTION DIVISION OF TAXATION
BY *J. H. DUNN* B.S.S.
DATE MAY 4 1970 SERIAL NO. 487

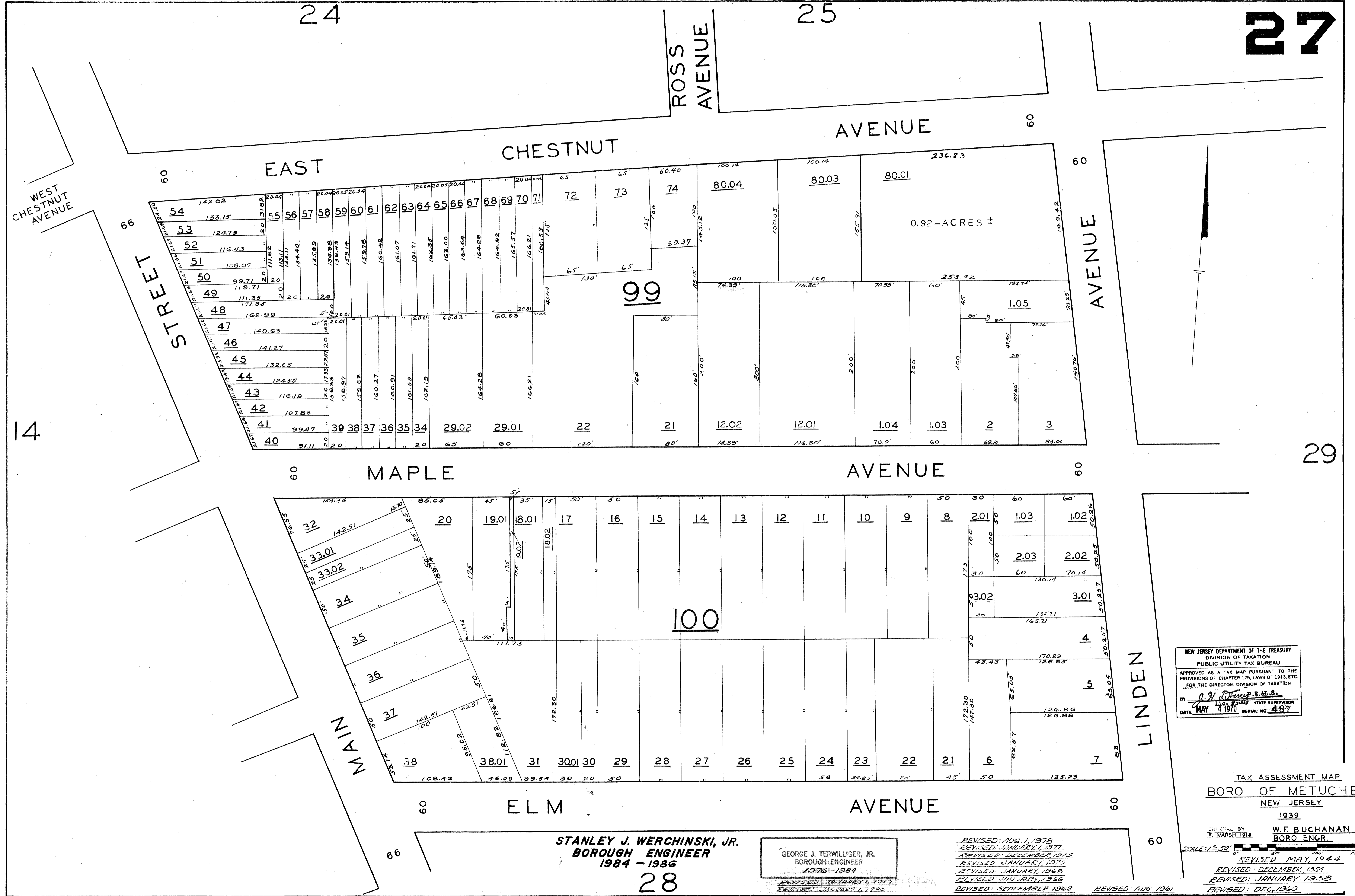
ORIGINAL BY
FRANKLIN MARSH
SURVEYOR 1918

W.F. BUCHANAN C.F.
BORO ENGR.



REVISED: MAY 1944
REVISED: JANUARY 1952
REVISED: DECEMBER 1954
REVISED: JANUARY 1957
REVISED: JANUARY 1967

REVISED: JUN. 1, 1985
REVISED: JANUARY, 1970
REVISED: JANUARY, 1975
REVISED: JANUARY, 1977
REVISED: JANUARY, 1979
REVISED: JAN. 1, 1984
REVISED: JANUARY, 1980
REVISED: JANUARY, 1981
REVISED
AS OF JAN. 1, 1982
REVISED AS OF JAN. 1, 1983



NEW JERSEY DEPARTMENT OF THE TREASURY
DIVISION OF TAXATION
PUBLIC UTILITY TAX BUREAU
APPROVED AS A TAX MAP PURSUANT TO THE
PROVISIONS OF CHAPTER 175, LAWS OF 1913, ETC.
FOR THE DIRECTOR, DIVISION OF TAXATION
BY A. H. [Signature] P.E.S.
DATE MAY 4 1970 STATE SUPERVISOR
SERIAL NO. 487

TAX ASSESSMENT MAP
BORO OF METUCHEN
NEW JERSEY
1939

CHIEF BY W.F. BUCHANAN C.E.
P. MARSH 1913
BORO ENGR.

REVISOR: MAY 1944
REVISOR: DECEMBER 1934
REVISOR: JANUARY 1958
REVISOR: DEC. 1960

STANLEY J. WERCHINSKI, JR.
BOROUGH ENGINEER
1984 - 1986

GEORGE J. TERWILLIGER, JR.
BOROUGH ENGINEER
1976 - 1984

REVISOR: JANUARY 1, 1970
REVISOR: JANUARY 1, 1980
REVISOR: JANUARY 1, 1981
REVISOR: JAN. 1, 1982
REVISOR: AS OF JAN. 1, 1983
REVISOR: JAN. 1, 1984

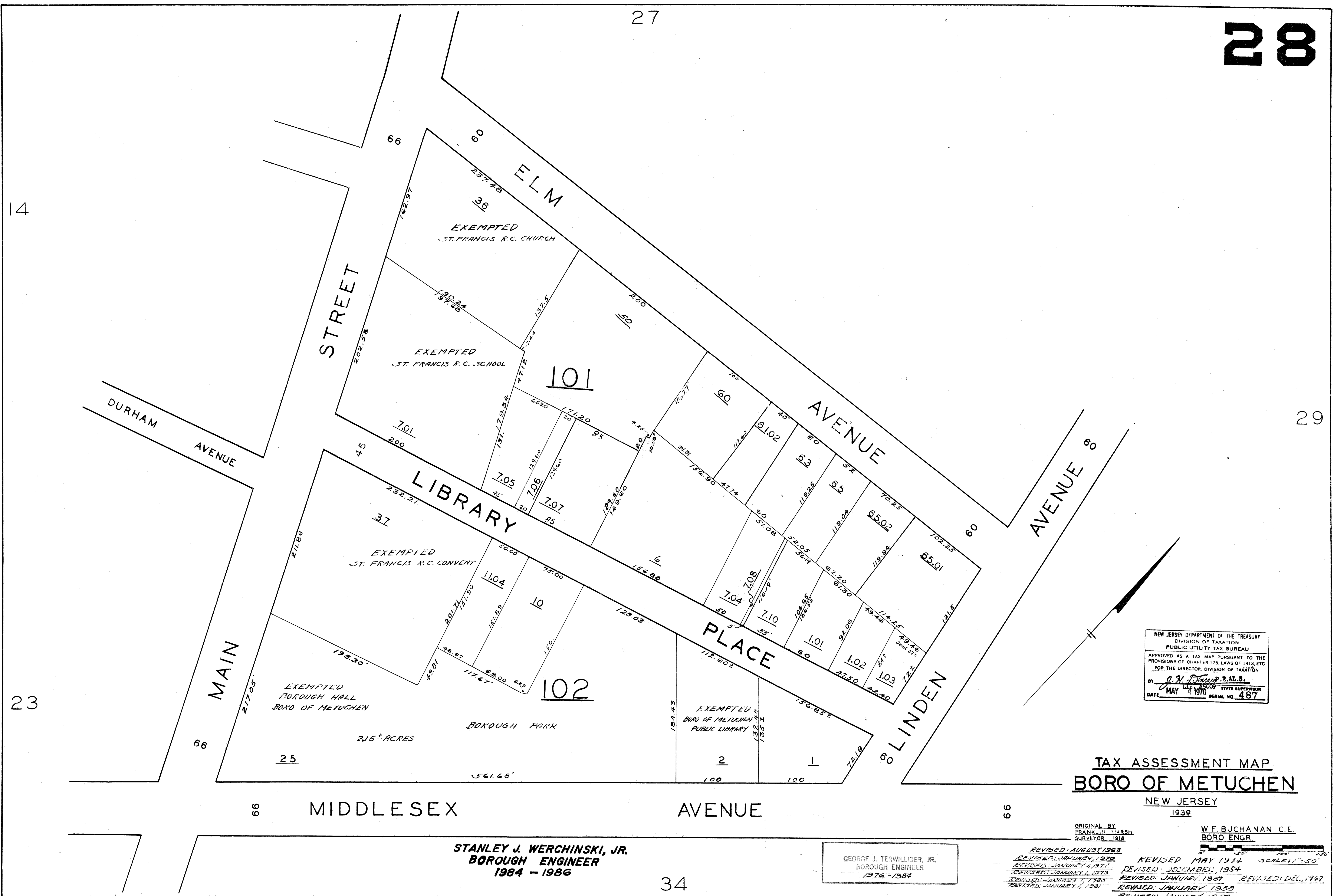
REVISOR: AUG. 1, 1978
REVISOR: JANUARY 1, 1977
REVISOR: DECEMBER 1975
REVISOR: JANUARY, 1970
REVISOR: JANUARY, 1968
REVISOR: JANUARY, 1966
REVISOR: SEPTEMBER 1962
REVISOR: AUG. 1961
REVISOR: JUN. 1, 1955

14

27

29

23



NEW JERSEY DEPARTMENT OF THE TREASURY
 DIVISION OF TAXATION
 PUBLIC UTILITY TAX BUREAU
 APPROVED AS A TAX MAP PURSUANT TO THE
 PROVISIONS OF CHAPTER 175, LAWS OF 1913, ETC.
 FOR THE DIRECTOR, DIVISION OF TAXATION
 BY *J. H. ...* P.E., S.
 DATE MAY 4 1970 STATE SUPERVISOR
 SERIAL NO. 487

TAX ASSESSMENT MAP
 BORO OF METUCHEN
 NEW JERSEY
 1939

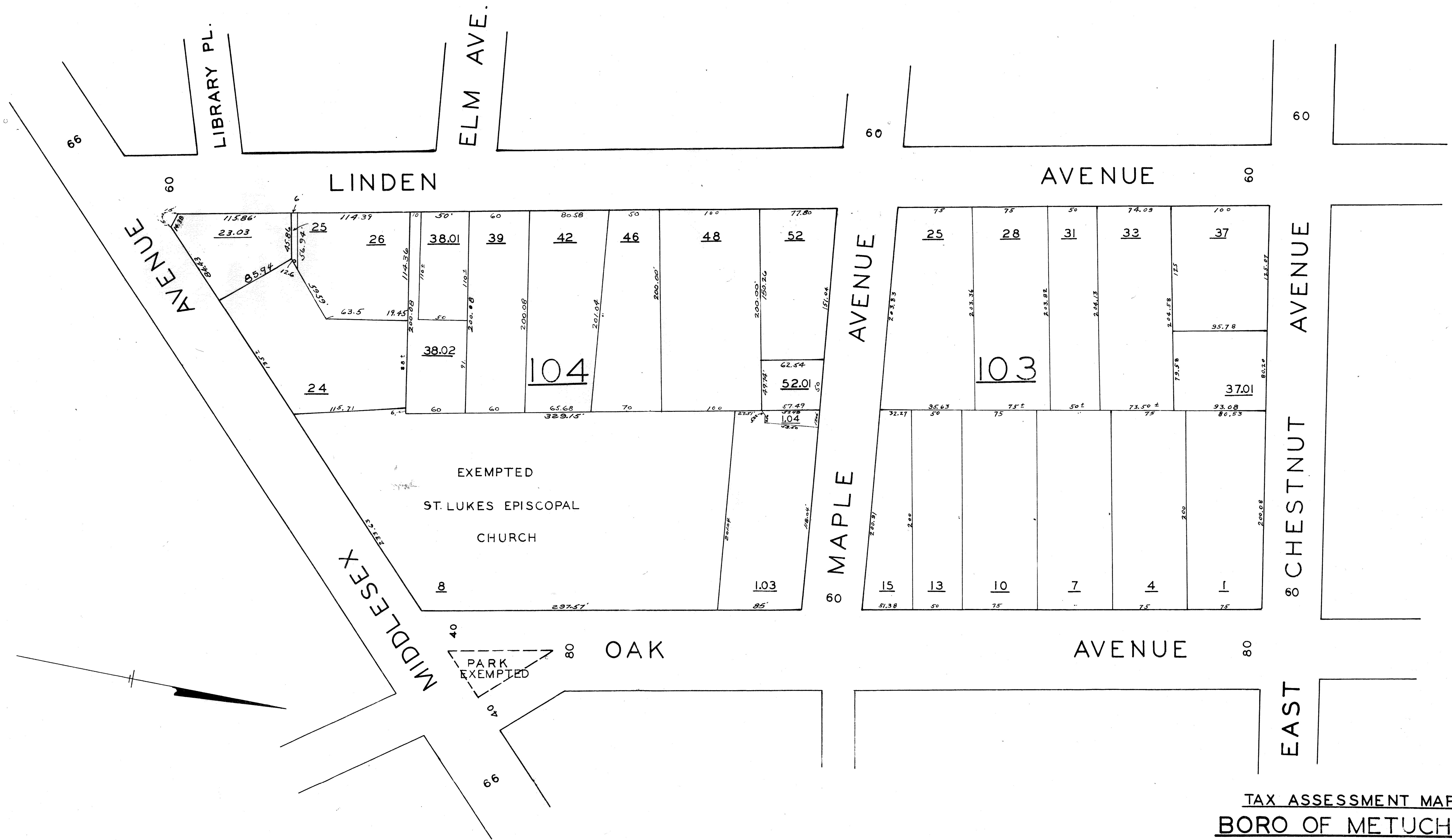
ORIGINAL BY FRANK J. MARSH SURVEYOR 1918
 W.F. BUCHANAN C.E. BORO ENGR.
 REVISED AUGUST 1963
 REVISED JANUARY 1976
 REVISED JANUARY 1977
 REVISED JANUARY 1979
 REVISED JANUARY 1980
 REVISED JANUARY 1981
 REVISED MAY 1944 SCALE: 1"=50'
 REVISED DECEMBER 1954
 REVISED JANUARY 1957
 REVISED JANUARY 1958
 REVISED JANUARY 1959

STANLEY J. WERCHINSKI, JR.
 BOROUGH ENGINEER
 1984 - 1986

GEORGE J. TERWILLIGER, JR.
 BOROUGH ENGINEER
 1976 - 1984

REVISED AS OF JAN. 1, 1982
 REVISED AS OF JAN. 1, 1983
 REVISED: JAN. 1, 1984
 REVISED: JUN. 1, 1984

34



STANLEY J. WERCHINSKI, JR.
BOROUGH ENGINEER
1984 - 1986

GEORGE J. TERWILLIGER, JR.
BOROUGH ENGINEER
1976 - 1984

NEW JERSEY DEPARTMENT OF THE TREASURY
DIVISION OF TAXATION
PUBLIC UTILITY TAX BUREAU
APPROVED AS A TAX MAP PURSUANT TO THE
PROVISIONS OF CHAPTER 175, LAWS OF 1913, ETC
FOR THE DIRECTOR, DIVISION OF TAXATION
BY *J. H. [Signature]* S.E.S.
DATE MAY 4 1970 SERIAL NO. 487

TAX ASSESSMENT MAP
BORO OF METUCHEN
NEW JERSEY

ORIGINAL BY
FRANKLIN MARSH
SURVEYOR 1916

W. F. BUCHANAN C.E.
BORO ENGR.

1939
REVISOR'S SCALE: 1"=50'
REVISED: MAY, 1944
REVISED: DECEMBER, 1954
REVISED: DECEMBER, 1960
REVISED: FEBRUARY, 1965
REVISED: JANUARY, 1970
REVISED: JANUARY, 1972
REVISED: JANUARY, 1977
REVISED: JANUARY, 1979
REVISED: JANUARY, 1980
REVISED: JANUARY, 1981
REVISED AS OF JAN. 1, 1983
REVISED: JAN. 1, 1984
REVISED: JUN. 1, 1989
AS OF JAN. 1, 1982

26

30

EAST

CHESTNUT

AVENUE

AVENUE

AVENUE

DRIVEWAY

106

WOODWILD PARK EXEMPTED

2.59 ACRES

WOODWILD DRIVE

107

GROVE

56.42'

29

105

WOODWILD PARK EXEMPTED

1.04 ACRES

AVENUE

31

60

OAK

DRIVEWAY

58

MIDDLESEX

STANLEY J. WERCHINSKI, JR.
BOROUGH ENGINEER
1984 - 1986

GEORGE J. TERWILLIGER, JR.
BOROUGH ENGINEER
1976 - 1984

NEW JERSEY DEPARTMENT OF THE TREASURY
DIVISION OF TAXATION
PUBLIC UTILITY TAX BUREAU
APPROVED AS A TAX MAP PURSUANT TO THE
PROVISIONS OF CHAPTER 175, LAWS OF 1913, ETC.
FOR THE DIRECTOR DIVISION OF TAXATION
BY: *J. H. [Signature]*, E. & L. S.
LIC. #5009 STATE SUPERVISOR
DATE: MAY 4 1970 SERIAL NO. 487

TAX ASSESSMENT MAP
BORO OF METUCHEN

NEW JERSEY
1939

ORIGINAL BY
FRANKLIN MARSH
SURVEYOR 1916

N. F. BUCHANAN C.E.
BORO ENGR.

SCALE 1"=50'

REVISED MAY 1944
REVISED DECEMBER, 1954
REVISED AUG. 1961
REVISED FEBRUARY, 1965

REVISED JANUARY 1, 1970
REVISED JANUARY 1, 1970
REVISED JANUARY 1, 1981
REVISED FEB. 1969
REVISED JANUARY, 1970
REVISED FEB. 1972
REVISED JANUARY 1, 1977
AS OF JAN. 1, 1982
REVISED AS OF JAN. 1, 1983
REVISED JAN. 1, 1984
REVISED JAN. 1, 1984

36

30

READING CO. PORT

2ND CLASS

READING 31

RAILROAD M.L. MAIN STEM

STONEHAM PLACE

HALE COURT

AVENUE

REVERE COURT

MIDDLESEX

JESMOND ROAD

26

51.26

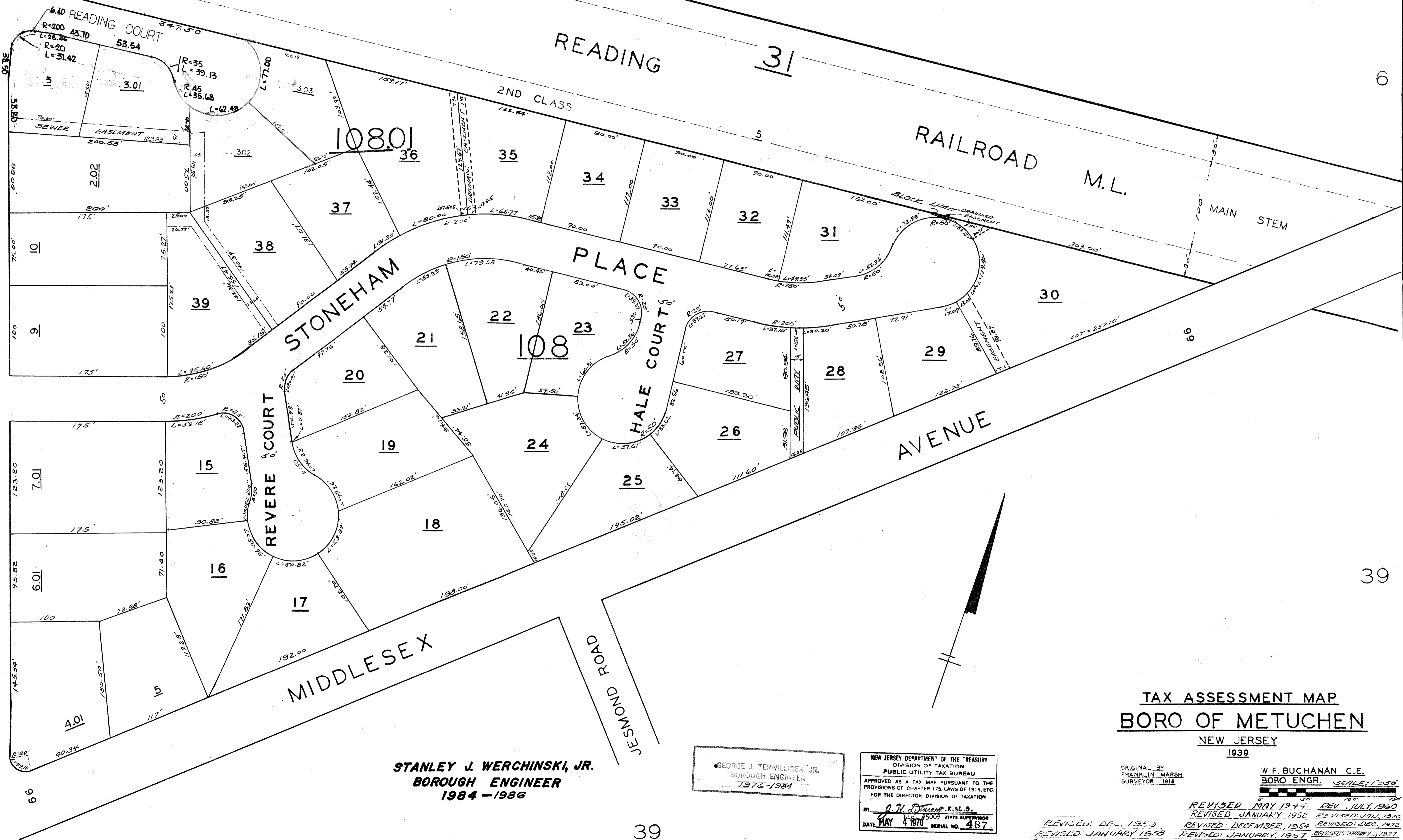
AVENUE

30

GROVE

56.42

6



STANLEY J. WERCHINSKI, JR.
 BOROUGH ENGINEER
 1984-1986

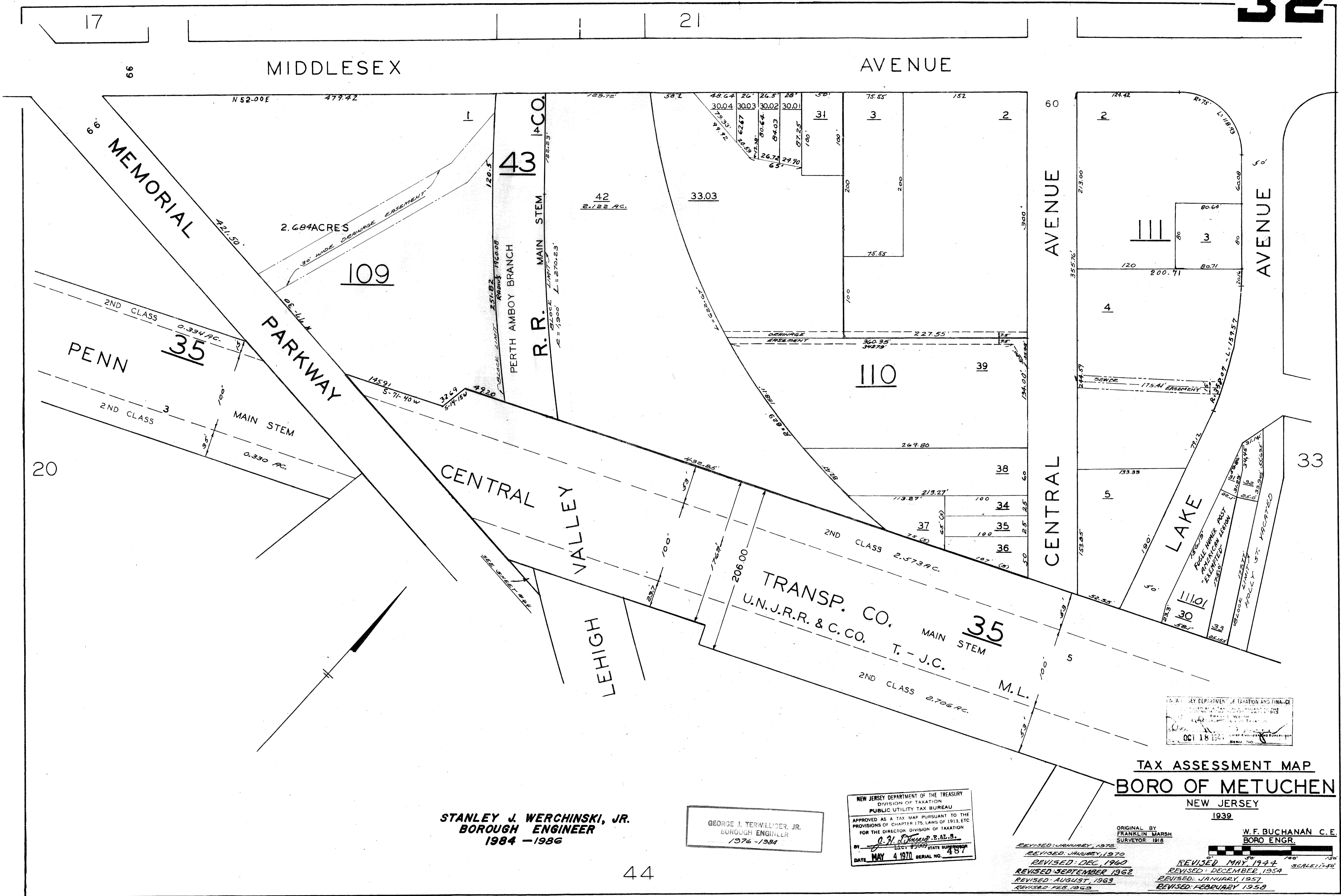
GEORGE J. TERWILLIGER, JR.
 BOROUGH ENGINEER
 1976-1984

NEW JERSEY DEPARTMENT OF THE TREASURY
 DIVISION OF TAXATION
 PUBLIC UTILITY TAX BUREAU
 APPROVED AS A TAX MAP PURSUANT TO THE
 PROVISIONS OF CHAPTER 175, LAWS OF 1913, ETC.
 FOR THE DIRECTOR, DIVISION OF TAXATION
 BY: *[Signature]* S.E.L.S.
 DATE: MAY 4 1970 SERIAL NO. 487

TAX ASSESSMENT MAP
BORO OF METUCHEN
 NEW JERSEY
 1939

ORIGINAL BY: FRANKLIN MARSH SURVEYOR 1918
 M.F. BUCHANAN C.E. BORO ENGR. SCALE: 1"=50'

REVISOR HISTORY:
 REVISED: MAY 1944
 REVISED: JANUARY 1952
 REVISED: DECEMBER 1954
 REVISED: JANUARY 1957
 REVISED: JANUARY 1959
 REVISED: JANUARY 1980
 REVISED: JANUARY 1981
 REVISED: JAN. 1, 1984
 REVISED: JUN. 1, 1984
 REVISED: AS OF JAN. 1, 1982
 REVISED AS OF JAN. 1, 1983



17

21

MIDDLESEX AVENUE

AVENUE

MEMORIAL PARKWAY

PARKWAY

CENTRAL VALLEY LEHIGH AVENUE

AVENUE

CENTRAL AVENUE

LAKE

TRANSP. CO. U.N.J.R.R. & C.CO. T.-J.C. M.L. 2ND CLASS 2,573 AC.

STANLEY J. WERCHINSKI, JR. BOROUGH ENGINEER 1984 - 1986

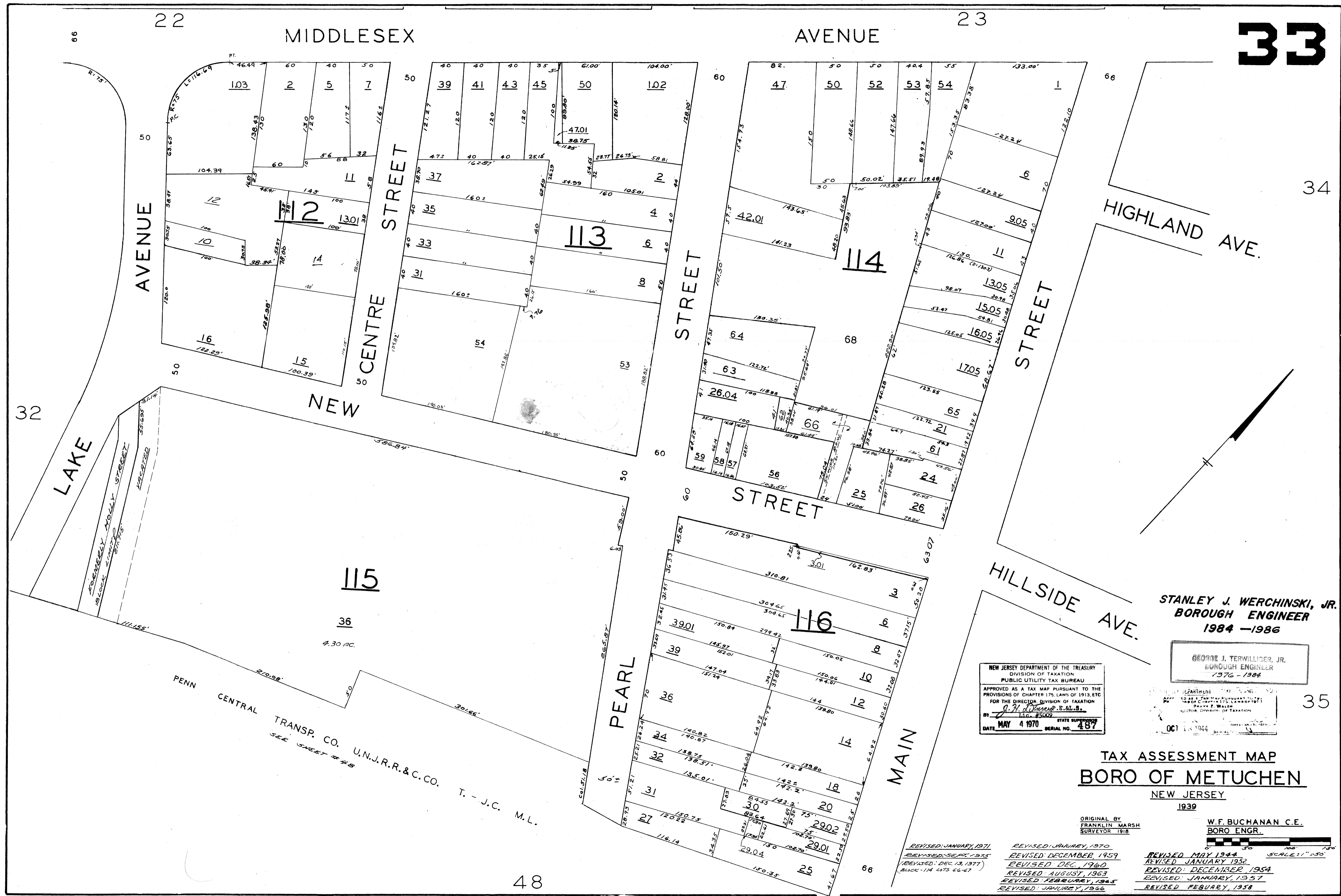
GEORGE J. TERWILLIGER, JR. BOROUGH ENGINEER 1976 - 1984

NEW JERSEY DEPARTMENT OF THE TREASURY DIVISION OF TAXATION PUBLIC UTILITY TAX BUREAU APPROVED AS A TAX MAP PURSUANT TO THE PROVISIONS OF CHAPTER 175, LAWS OF 1913, ETC. FOR THE DIRECTOR, DIVISION OF TAXATION BY [Signature] STATE SUPERVISOR DATE MAY 4 1970 SERIAL NO. 487

TAX ASSESSMENT MAP BORO OF METUCHEN NEW JERSEY 1939

ORIGINAL BY FRANKLIN MARSH SURVEYOR 1918 W.F. BUCHANAN C.E. BORO ENGR.

REVISED: JANUARY, 1970 REVISED: JANUARY, 1970 REVISED: DEC, 1960 REVISED: SEPTEMBER 1962 REVISED: AUGUST, 1963 REVISED: FEB. 1965 REVISED: DEC. 1973 REVISED: FEB., 1975 REVISED: JANUARY, 1979 REVISED: JANUARY 1, 1980 REVISED: JANUARY 1, 1981 REVISED: JANUARY, 1970 REVISED: JANUARY, 1970 REVISED: MAY, 1944 REVISED: DECEMBER, 1954 REVISED: JANUARY, 1957 REVISED: FEBRUARY 1958 REVISED: SEPT. 1975 REVISED: JAN., 1984 REVISED: JANUARY 1, 1977 REVISED: JUNE, 1984 REVISED AS OF JAN. 1, 1982 REVISED AS OF JAN. 1, 1983



NEW JERSEY DEPARTMENT OF THE TREASURY
 DIVISION OF TAXATION
 PUBLIC UTILITY TAX BUREAU
 APPROVED AS A TAX MAP PURSUANT TO THE
 PROVISIONS OF CHAPTER 175, LAWS OF 1913, ETC.
 FOR THE DIRECTOR, DIVISION OF TAXATION
 BY: *G. H. [Signature]* S. & S.
 DATE: MAY 4 1970 STATE SUPERVISOR
 SERIAL NO. 487

STANLEY J. WERCHINSKI, JR.
 BOROUGH ENGINEER
 1984 - 1986

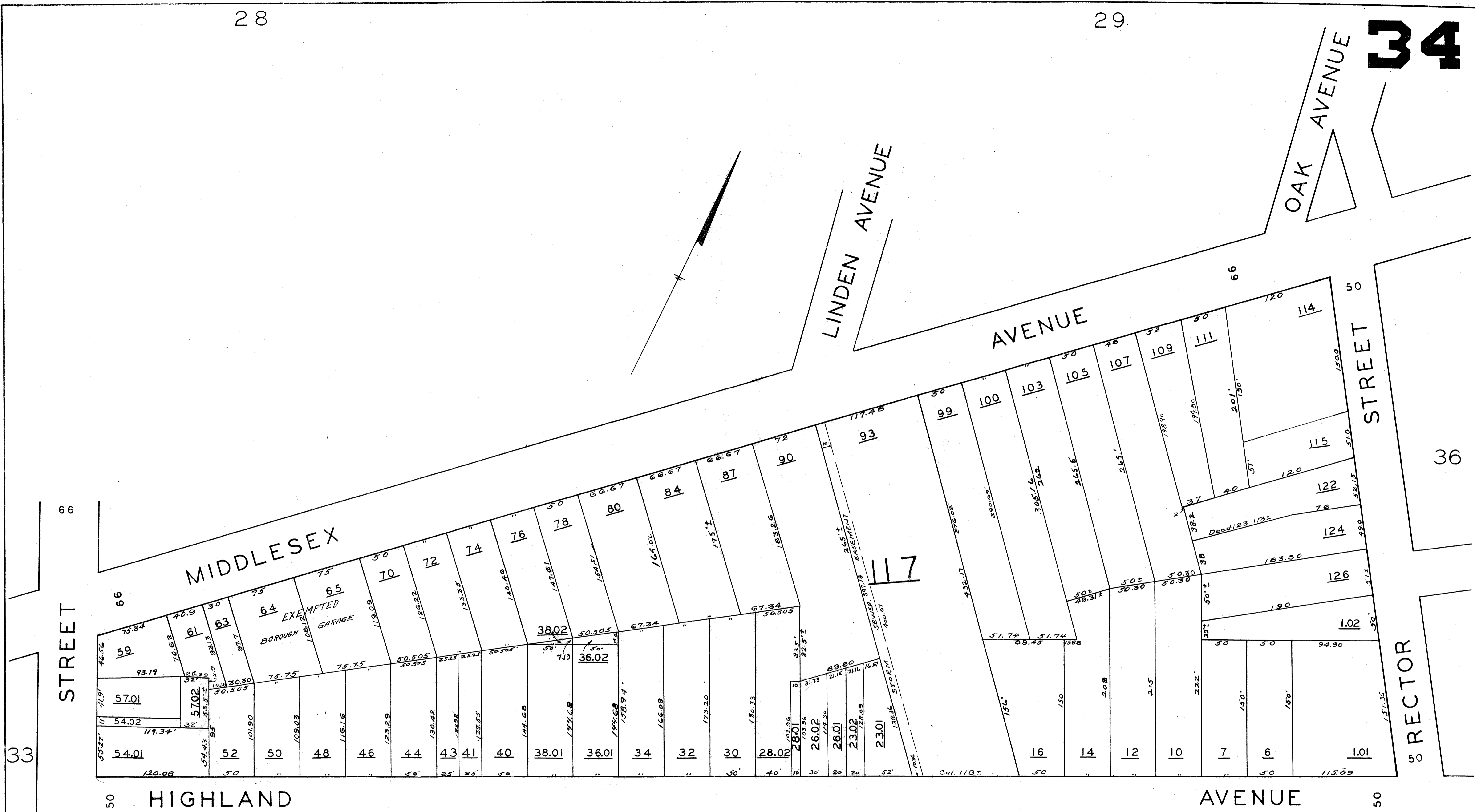
GEORGE J. TERWILLIGER, JR.
 BOROUGH ENGINEER
 1976 - 1984

TAX ASSESSMENT MAP
 BORO OF METUCHEN
 NEW JERSEY
 1939

ORIGINAL BY
 FRANKLIN MARSH
 SURVEYOR 1916

W.F. BUCHANAN C.E.
 BORO ENGR.

- REVISED: JANUARY 1971
- REVISED: JANUARY 1970
- REVISED: SEPT. 1975
- REVISED: DECEMBER, 1959
- REVISED: DEC. 13, 1977
- REVISED: DEC. 1960
- REVISED: AUGUST, 1963
- REVISED: FEBRUARY, 1965
- REVISED: JANUARY, 1966
- REVISED: JUN. 1, 1985
- REVISED: DEC. 1967
- REVISED: JANUARY 1, 1979
- REVISED: JANUARY 1, 1980
- REVISED: JANUARY 1, 1981
- REVISED AS OF JAN. 1, 1983
- AS OF JAN. 1, 1982
- REVISED: JAN. 1, 1984
- REVISED: MAY 1944
- REVISED: JANUARY 1952
- REVISED: DECEMBER 1954
- REVISED: JANUARY, 1957
- REVISED: FEBRUARY, 1958
- REVISED: JANUARY 1, 1977
- REVISED: DEC. 16, 1980
- CHANGED TO LOT 68 & BLK 114 LOTS 40, 21 & 67
- CHANGED TO LOT 68 & BLK 115 LOTS 34 & 35
- CHANGED TO LOT 36



STANLEY J. WERCHINSKI, JR.
BOROUGH ENGINEER
1984 - 1986

GEORGE J. TERWILLIGER, JR.
BOROUGH ENGINEER
1976 - 1984

NEW JERSEY DEPARTMENT OF THE TREASURY
DIVISION OF TAXATION
PUBLIC UTILITY TAX BUREAU
APPROVED AS A TAX MAP PURSUANT TO THE PROVISIONS OF CHAPTER 175, LAWS OF 1913, ETC. FOR THE DIRECTOR, DIVISION OF TAXATION
BY: *[Signature]* STATE SUPERVISOR
DATE: MAY 4 1970 SERIAL NO. 487

TAX ASSESSMENT MAP
BORO OF METUCHEN
NEW JERSEY
1939

ORIGINAL BY
FRANKLIN MARSH
SURVEYOR 1918

W.F. BUCHANAN C.E.
BORO ENGR.

REVISOR'S SCALE: 1" = 50'
REVISED: MAY 1944
REVISED: DECEMBER, 1954

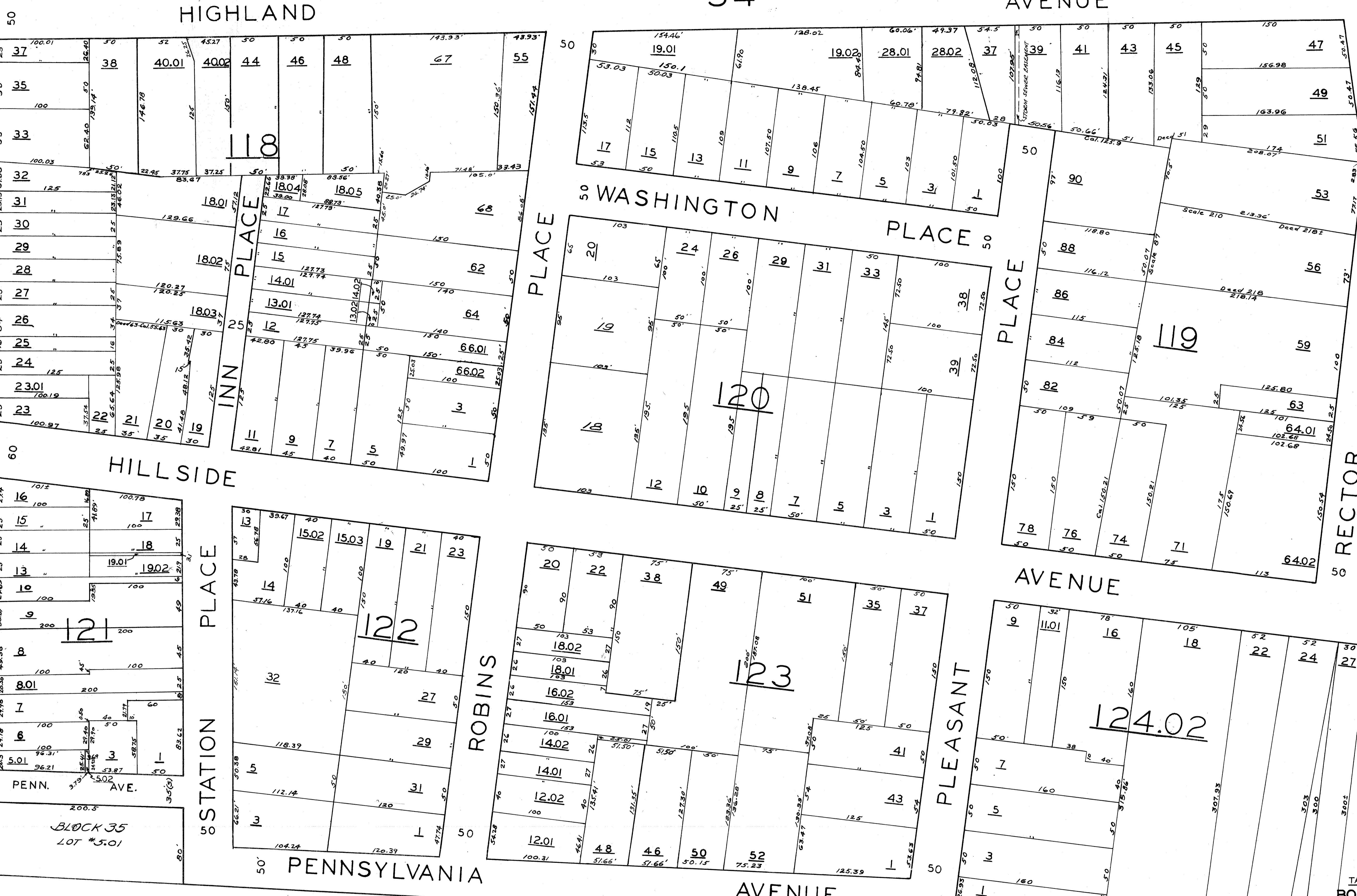
REVISED: JAN. 1970
REVISED: JANUARY, 1977
REVISED: JANUARY, 1979
REVISED: JANUARY 1, 1980
REVISED: JANUARY 1, 1981
REVISED AS OF JAN. 1, 1983
AS OF JAN. 1, 1982
REVISED: JAN. 1, 1984
REVISED: JANUARY, 1966
REVISED: DEC. 1967
REVISED: JUN. 1, 1985

STREET

33

MAIN

66



35

STANLEY J. WERCHINSKI, JR.
BOROUGH ENGINEER
1984 - 1986

GEORGE J. TERWILLIGER, JR.
BOROUGH ENGINEER
1976 - 1984

NEW JERSEY DEPARTMENT OF THE TREASURY
DIVISION OF TAXATION
PUBLIC UTILITY TAX BUREAU
APPROVED AS A TAX MAP PURSUANT TO THE
PROVISIONS OF CHAPTER 175, LAWS OF 1913, ETC.
FOR THE DIRECTOR, DIVISION OF TAXATION
BY *G. J. Terwilliger, Jr.* STATE ENGINEER E.S.S.
DATE **MAY - 4 1970** STATE MAP NO. **487**
SERIAL NO. **487**

38

TAX ASSESSMENT MAP
BORO OF METUCHEN
NEW JERSEY
1939

ORIGINAL BY *FRANKLIN MARSH* W.F. BUCHANAN C.E.
SURVEYOR - T.M. BOROUGH ENGR.

REVISED: JANUARY 1971
REVISED: JANUARY 1972
REVISED: JULY 1972
REVISED: JANUARY 1975
REVISED: JANUARY 1, 1977
REVISED: JANUARY 1, 1979
REVISED: JANUARY 1, 1980
REVISED: JANUARY 1, 1981

REVISED: JANUARY 1970
REVISED: DECEMBER 1959
REVISED: SEPTEMBER 1962
REVISED: JANUARY 1964
REVISED: DECEMBER 1964
REVISED: JANUARY 1957

REVISED: JAN. 1, 1984
REVISED: JUN. 1, 1985

AS OF JAN. 1, 1982
REVISED AS OF JAN. 1, 1983

REVISED: JAN. 1, 1984
REVISED: DEC. 1987
REVISED: DEC. 14, 1980 B.L.K. 122 LOTS 7, 9, 10 CHANGED TO 297, 32.

57

35

J.R.R. & C. CO. T. TO J.C. M.L. TRANSP. CO. MAIN STEM

PENN. AVE.
BLOCK 35
LOT #5.01
2ND CLASS 0.136 AC.

PENN

CENTRAL

35

TRANSP. CO.

MAIN STEM

2ND CLASS 0.816 AC

1939

STANLEY J. WERCHINSKI, JR.
BOROUGH ENGINEER
1984 - 1986

NEW JERSEY DEPARTMENT OF THE TREASURY
DIVISION OF TAXATION
PUBLIC UTILITY TAX BUREAU
APPROVED AS A TAX MAP PURSUANT TO THE
PROVISIONS OF CHAPTER 175, LAWS OF 1913, ETC.
FOR THE DIVISION OF TAXATION
BY *J. J. WERCHINSKI, JR.*
L.L.C. #5009
DATE **MAY 4 1970** STATE SUPERVISOR
SERIAL NO. **487**

TAX ASSESSMENT MAP
BORO OF METUCHEN
NEW JERSEY

1939

ORIGINAL BY:
FRANKLIN MARSH
SURVEYOR 1918

W.F. BUCHANAN, C.E.
BORO ENGR.

REVISED MAY 1944

REVISED JANUARY 1952

GEORGE J. TERWILLIGER, JR.
BOROUGH ENGINEER
1976-1984

REVISED: DECEMBER 1954

REVISED: AUGUST 1963

REVISED: FEBRUARY 1965

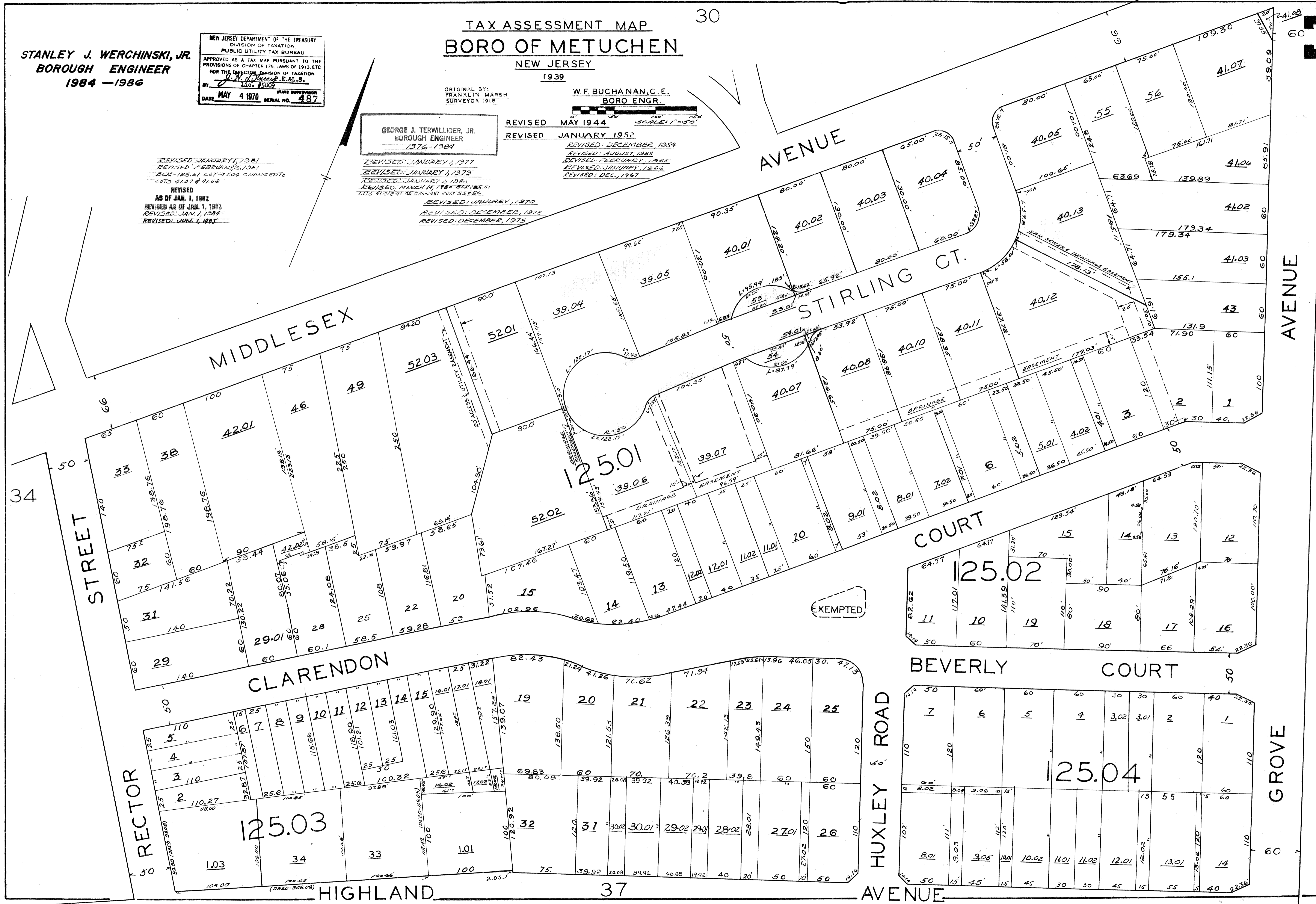
REVISED: JANUARY 1966

REVISED: DEC. 1967

REVISED: JANUARY 1, 1981
REVISED: FEBRUARY 3, 1981
BLK-125.01 LOT-4.104 CHANGED TO
LOTS 41.07 & 41.08
REVISED
AS OF JAN. 1, 1982
REVISED AS OF JAN. 1, 1983
REVISED: JAN. 1, 1984
REVISED: JUN. 1, 1985

REVISED: JANUARY 1, 1977
REVISED: JANUARY 1, 1979
REVISED: JANUARY 1, 1980
REVISED: MARCH 14, 1980 BUYER'S
LOTS 41.01 & 41.05 CHANGED TO 55 & 54
REVISED: JANUARY 1, 1972
REVISED: DECEMBER, 1972
REVISED: DECEMBER, 1975

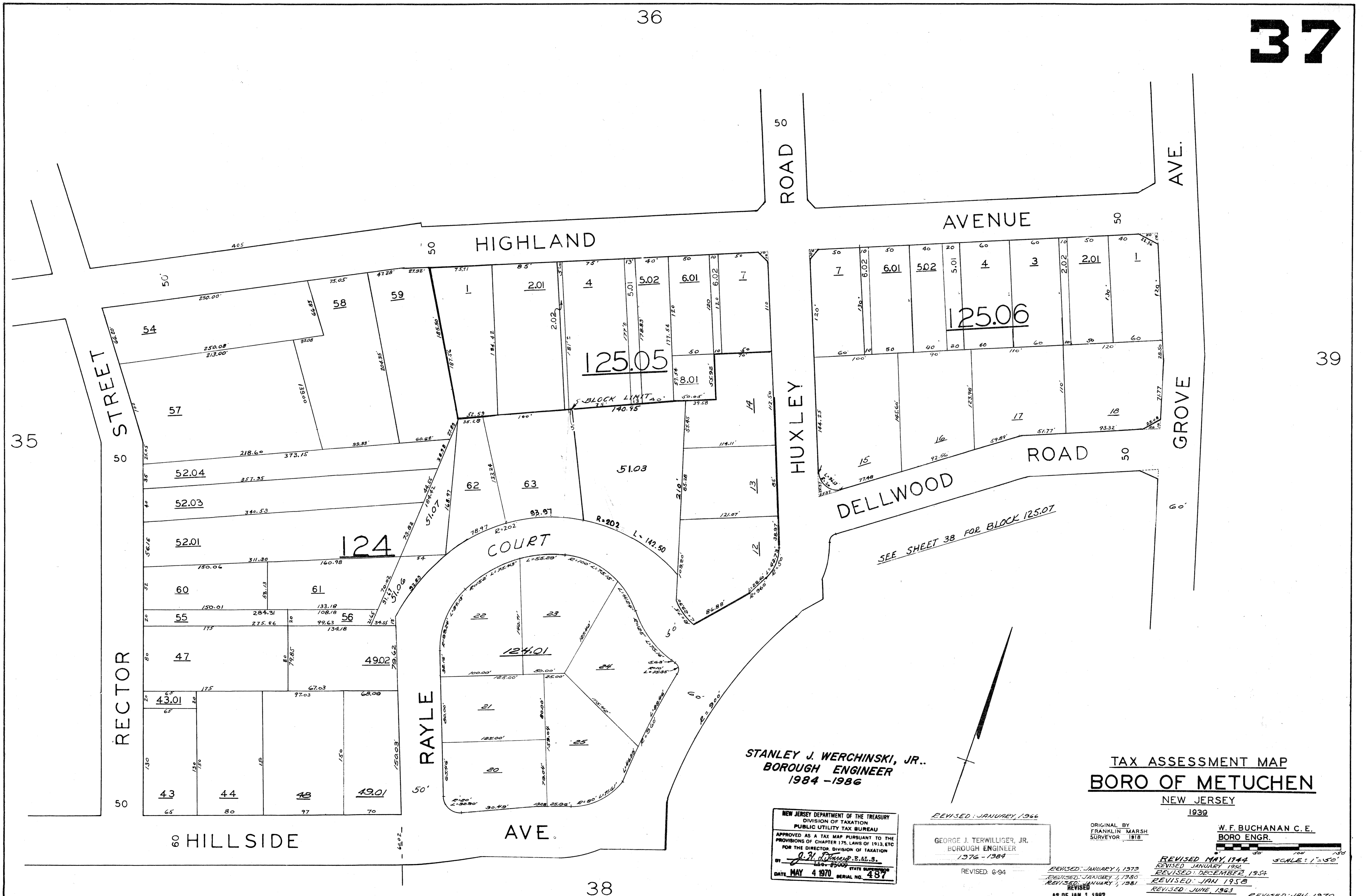
SCALE: 1" = 50'



36

39

36



STANLEY J. WERCHINSKI, JR.
BOROUGH ENGINEER
1984 - 1986

TAX ASSESSMENT MAP
BORO OF METUCHEN
NEW JERSEY
1939

NEW JERSEY DEPARTMENT OF THE TREASURY
DIVISION OF TAXATION
PUBLIC UTILITY TAX BUREAU
APPROVED AS A TAX MAP PURSUANT TO THE
PROVISIONS OF CHAPTER 175, LAWS OF 1913, ETC
FOR THE DIRECTOR, DIVISION OF TAXATION
BY George J. Terwilliger, Jr. B.E., S.
DATE MAY 4 1970 SERIAL NO. 487

REVISED: JANUARY, 1966
GEORGE J. TERWILLIGER, JR.
BOROUGH ENGINEER
1976 - 1984
REVISED: 6-94

ORIGINAL BY
FRANKLIN MARSH
SURVEYOR 1818

W. F. BUCHANAN C. E.
BORO ENGR.

REVISED: JANUARY, 1944
REVISED JANUARY 1952
REVISED: DECEMBER, 1954
REVISED: JAN 1958
REVISED: JUNE, 1963
REVISED: JAN, 1970
REVISED: JAN, 1982
REVISED AS OF JAN. 1, 1983
REVISED: JAN. 1, 1984
REVISED: JUN. 1 1985
REVISED MAY 1944
REVISED JANUARY 1952
REVISED: DECEMBER, 1954
REVISED: JAN 1958
REVISED: JUNE, 1963
REVISED: JAN, 1970
REVISED: JAN, 1982
REVISED: JAN. 1, 1983
REVISED: JAN. 1, 1984
REVISED: JANUARY 1, 1977

37

ROAD

38

RECTOR ST.

RAYLE

COURT

DELLWOOD

AVENUE

HILLSIDE

AVE.

54

CENTENARY METHODIST CHURCH

124.02

39

35

0.67 ACRES

28

55

56

41.01

42

43

41.04

41.05

0.816 AC.

MAIN STEM

GROVE

2ND CLASS

TRANSP. CO.

PENN.

35

CENTRAL

T. TO J.C. M.L.

UNJ.R.R. & C.CO.

2ND CLASS

2ND CLASS

STANLEY J. WERCHINSKI, JR.
BOROUGH ENGINEER
1984 - 1986

GEORGE J. TERWILLIGER, JR.
BOROUGH ENGINEER
1976 - 1984

JONESDALE
AVE.

BLAIR
AVE.

TAX ASSESSMENT MAP
BORO OF METUCHEN

NEW JERSEY
1939

ORIGINAL BY
FRANKLIN MARSH
SURVEYOR 1918

W.F. BUCHANAN C.E.
BORO ENGR.

SCALE: 1"=50'

REVISED: MAY, 1944
REVISED: DECEMBER, 1954

REVISED: JAN., 1968

NEW JERSEY DEPARTMENT OF THE TREASURY
DIVISION OF TAXATION
PUBLIC UTILITY TAX BUREAU
APPROVED AS A TAX MAP PURSUANT TO THE
PROVISIONS OF CHAPTER 175, LAWS OF 1913, ETC.
FOR THE DIRECTOR, DIVISION OF TAXATION
BY: *J. H. D'Amico* S.E.L.S.
DATE: MAY 4 1970 SERIAL NO. 487

REVISED: JANUARY, 1972
REVISED: JANUARY, 1966
REVISED: JANUARY, 1975
REVISED: JANUARY 1, 1977
REVISED: JANUARY 1, 1979

REVISED: JANUARY 1, 1980
REVISED: JANUARY 1, 1981

REVISED: AS OF JAN. 1, 1982
REVISED: SEPTEMBER 1962

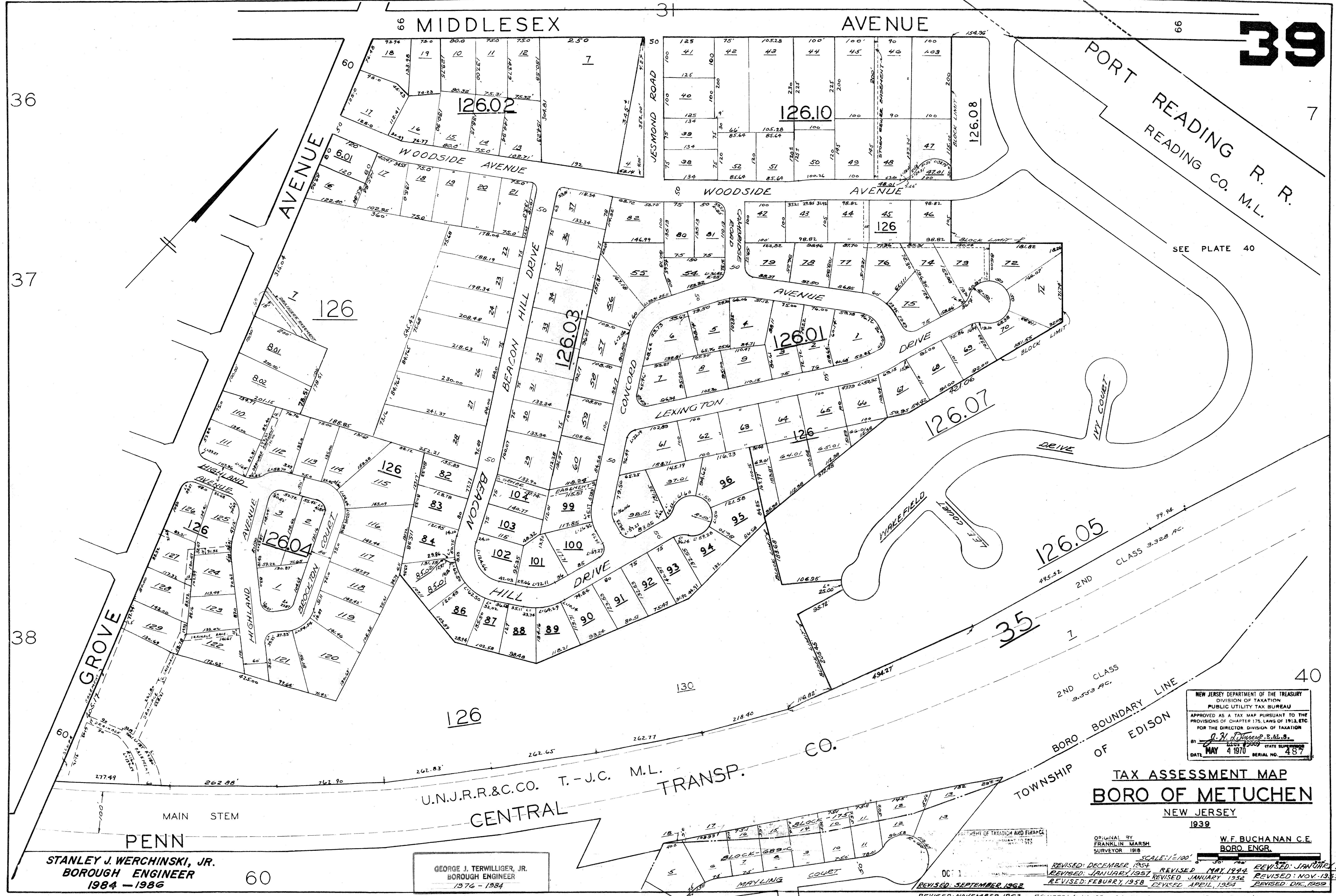
REVISED: DEC. 1959
REVISED: AUG. 1961

REVISED: DEC. 5, 1980 - BLK 124.02 - LOT 32.01
CHANGED TO LOTS 55 & 56 BY SUBDIV.
REVISED: JAN. 1, 1984
REVISED: JUN. 1, 1985

59

58

38



NEW JERSEY DEPARTMENT OF THE TREASURY
 DIVISION OF TAXATION
 PUBLIC UTILITY TAX BUREAU
 APPROVED AS A TAX MAP PURSUANT TO THE
 PROVISIONS OF CHAPTER 175, LAWS OF 1913, ETC.
 FOR THE DIRECTOR, DIVISION OF TAXATION
 BY G. H. DUNN, S.E.L.S.
 DATE MAY 4 1970 STATE SURVEYOR
 SERIAL NO. 487

TAX ASSESSMENT MAP
BORO OF METUCHEN
 NEW JERSEY
 1939

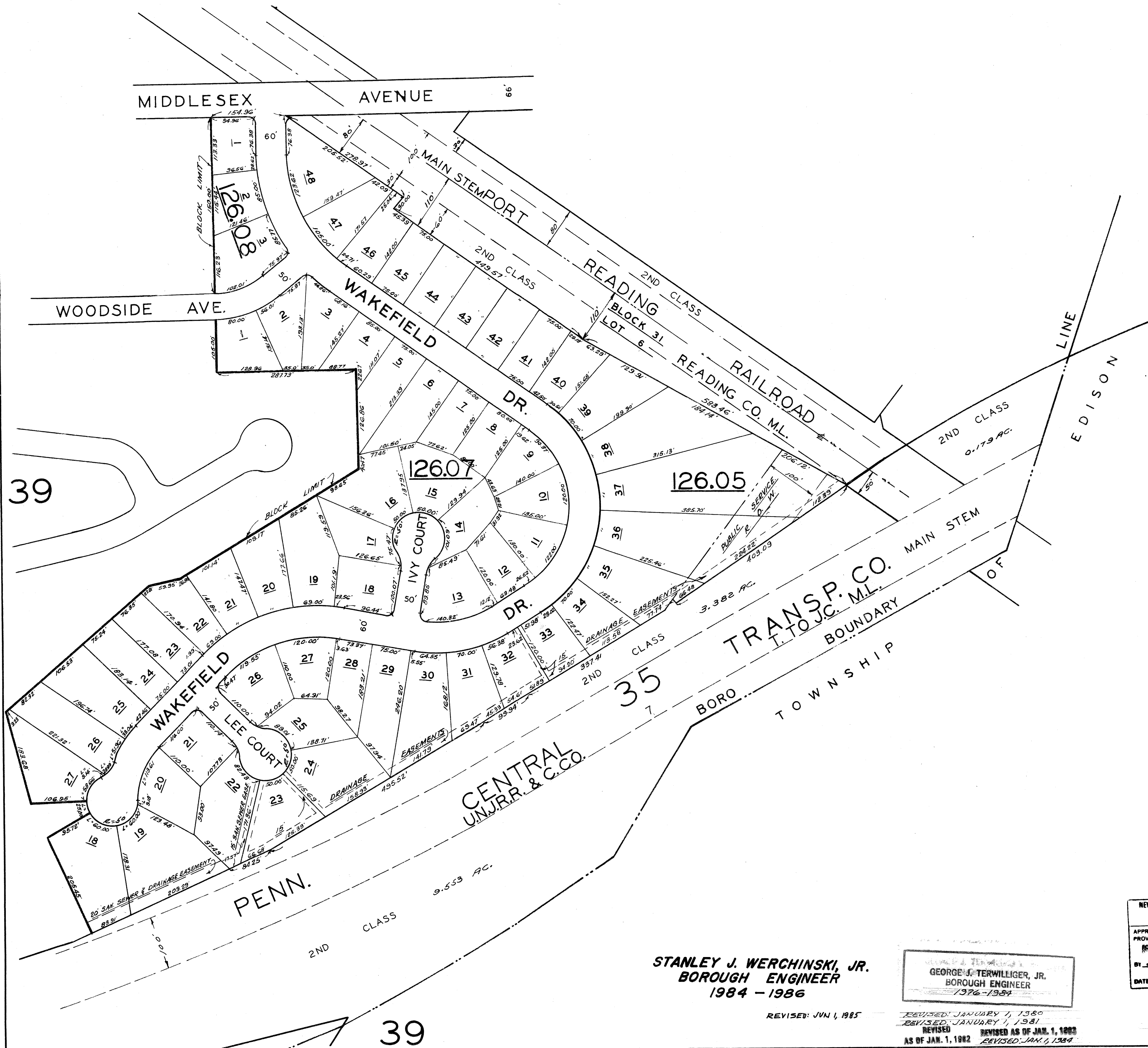
ORIGINAL BY FRANKLIN MARSH SURVEYOR 1918
 W.F. BUCHANAN C.E. BORO ENGR.

REVISIONS:
 REVISOR: DECEMBER 1954
 REVISOR: JANUARY 1957
 REVISOR: FEBRUARY 1958
 REVISOR: SEPTEMBER 1962
 REVISOR: NOVEMBER 1963
 REVISOR: JANUARY 1966
 REVISOR: FEBRUARY 1967
 REVISOR: JANUARY 1968
 REVISOR: JANUARY 1970
 REVISOR: JULY 1976 - COL. DE-546 VACATED BLK 126.10
 REVISOR: JANUARY 1977
 REVISOR: JANUARY 1979
 REVISOR: JANUARY 1983
 REVISOR: JANUARY 1981
 REVISOR: MAY 1994
 REVISOR: NOV. 1959
 REVISOR: JANUARY 1952
 REVISOR: APRIL 1954
 REVISOR: DEC. 1959
 REVISOR: JANUARY 1959
 REVISOR: MAY 1994
 REVISOR: NOV. 1985
 REVISOR: 6-94
 AS OF JAN. 1, 1982
 REVISOR: AS OF JAN. 1, 1983
 REVISOR: AS OF JAN. 1, 1984

STANLEY J. WERCHINSKI, JR.
 BOROUGH ENGINEER
 1984 - 1986

GEORGE J. TERWILLIGER, JR.
 BOROUGH ENGINEER
 1976 - 1984

60



39

39

STANLEY J. WERCHINSKI, JR.
 BOROUGH ENGINEER
 1984 - 1986

REVISED: JUN 1, 1985

GEORGE J. TERWILLIGER, JR.
 BOROUGH ENGINEER
 1976 - 1984

REVISED: JANUARY 1, 1980
 REVISED: JANUARY 1, 1981
 REVISED AS OF JAN. 1, 1983
 REVISED: JAN. 1, 1982
 REVISED: JAN. 1, 1984

NEW JERSEY DEPARTMENT OF THE TREASURY
 DIVISION OF TAXATION
 PUBLIC UTILITY TAX BUREAU
 APPROVED AS A TAX MAP PURSUANT TO THE
 PROVISIONS OF CHAPTER 175, LAWS OF 1913, ETC.
 FOR THE DIRECTOR, DIVISION OF TAXATION
 BY: *[Signature]* STATE SUPERVISOR
 DATE: MAY 4 1970 SERIAL NO. 487

TAX ASSESSMENT MAP
BORO OF METUCHEN

NEW JERSEY
 1939

ORIGINAL BY
 FRANKLIN MARSH
 SURVEYOR 1918

W. F. BUCHANAN C. E.
 BORO ENGR.



REVISED: JANUARY 1, 1973
 REVISED: JANUARY 1, 1977
 REVISED: JANUARY 1, 1970
 REVISED: SEPTEMBER 1962
 REVISED: AUGUST 1963
 REVISED: NOVEMBER 1963
 REVISED: MAY 1944
 REVISED: DECEMBER 1954
 REVISED: JULY 1945

18
PENN

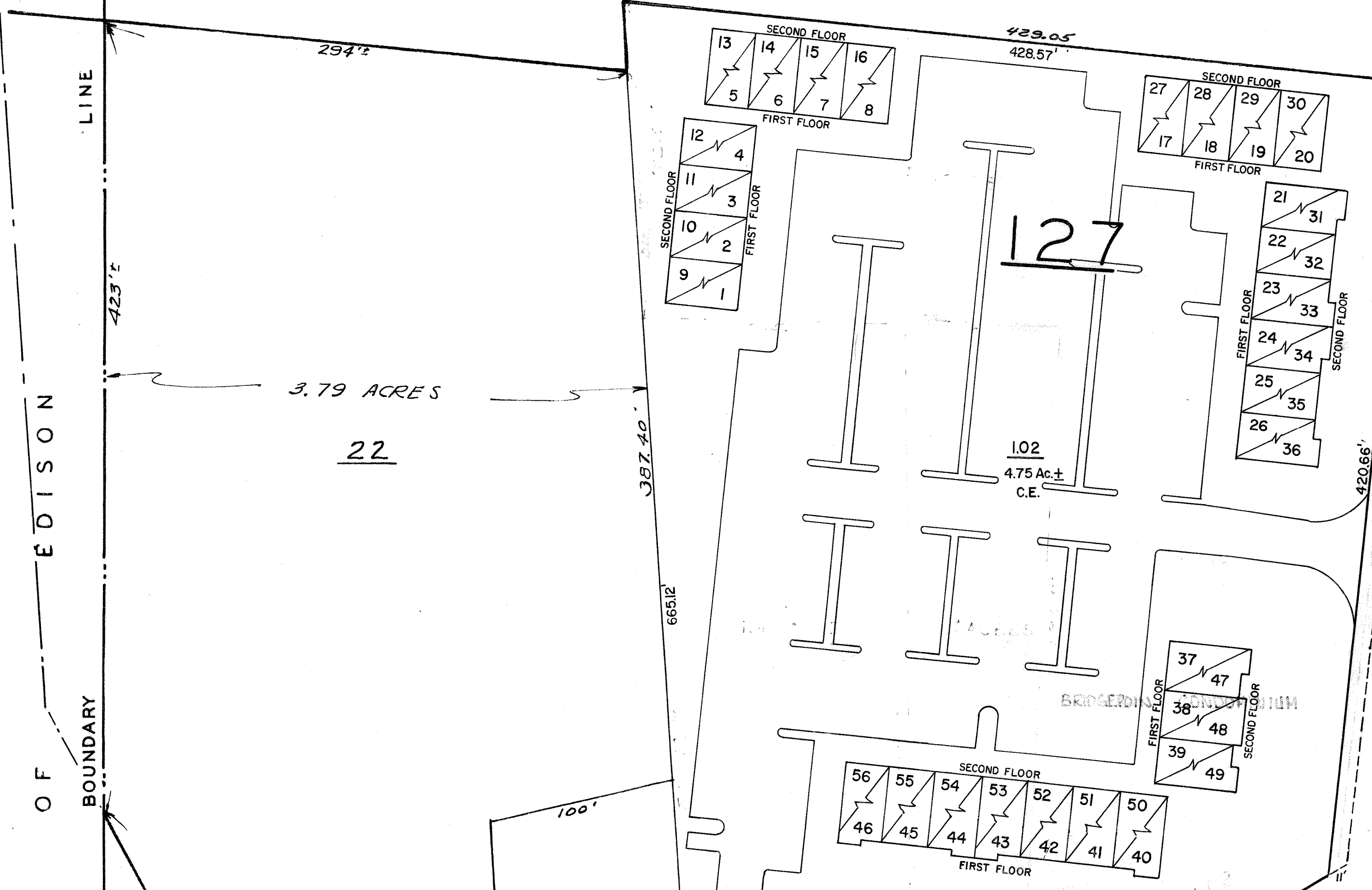
19

CENTRAL
UN.J.R.R. & C.CO. T. TO J.C. M.L.

TRANSP. CO.
SEE SHEET #19

130

PENN CENTRAL TRANSP. CO. BONHAMTOWN BRANCH
UN.J.R.R. & C.CO. T. TO J.C.
LOT 4.01
MAIN STEM



STREET
BRIDGE

128

AVENUE

3.79 ACRES
22

21.02

N.J. STATE HIGHWAY
ROUTE 28
MIDDLESEX

STANLEY J. WERCHINSKI, JR.
BOROUGH ENGINEER
1984 - 1986

GEORGE J. TERWILLIGER, JR.
BOROUGH ENGINEER
1976 - 1984

TAX ASSESSMENT MAP
BORO OF METUCHEN
NEW JERSEY

1939

ORIGINAL BY
FRANKLIN MARSH
SURVEYOR 1918

W.F. BUCHANAN C.E.
BORO ENGR.

NEW JERSEY DEPARTMENT OF THE TREASURY
DIVISION OF TAXATION
PUBLIC UTILITY TAX BUREAU
APPROVED AS A TAX MAP PURSUANT TO THE
PROVISIONS OF CHAPTER 175, LAWS OF 1913, ETC.
FOR THE DIRECTOR, DIVISION OF TAXATION
BY *J. H. ...* E.S.S.
DATE MAY 4 1970 SERIAL NO. 487

SCALE: 1"=50'

REVISED: JAN, 1970	REVISED: MAY, 1944
REVISED: APRIL, 1971	REVISED: DECEMBER, 1954
REVISED: OCT, 1972	REVISED: JANUARY, 1959
REVISED: JANUARY, 1977	REVISED: DECEMBER, 1967
REVISED: JANUARY, 1979	REVISED: JUNE, 1968
REVISED: JANUARY, 1980	
REVISED: JANUARY, 1981	
REVISED: JAN, 1984	
REVISED: JUN 1, 1985	
REVISED: 6-94	

AS OF JAN. 1, 1982
REVISED AS OF JAN. 1, 1983

STANLEY J. WERCHINSKI, JR.
BOROUGH ENGINEER
1984 - 1986

NEW JERSEY DEPARTMENT OF THE TREASURY
DIVISION OF TAXATION
PUBLIC UTILITY TAX BUREAU
APPROVED AS A TAX MAP PURSUANT TO THE
PROVISIONS OF CHAPTER 175, LAWS OF 1913, ETC
FOR THE DIRECTOR, DIVISION OF TAXATION
BY *J. M. [Signature]* P.E., S.
L.E.O. #5009 STATE SUPERVISOR
DATE MAY 4 1970. SERIAL NO. 487

TAX ASSESSMENT MAP
BORO OF METUCHEN
NEW JERSEY

1939

ORIGINAL BY
FRANKLIN MARSH
SURVEYOR 1918

W. F. BUCHANAN C.E.
BORO ENGR.

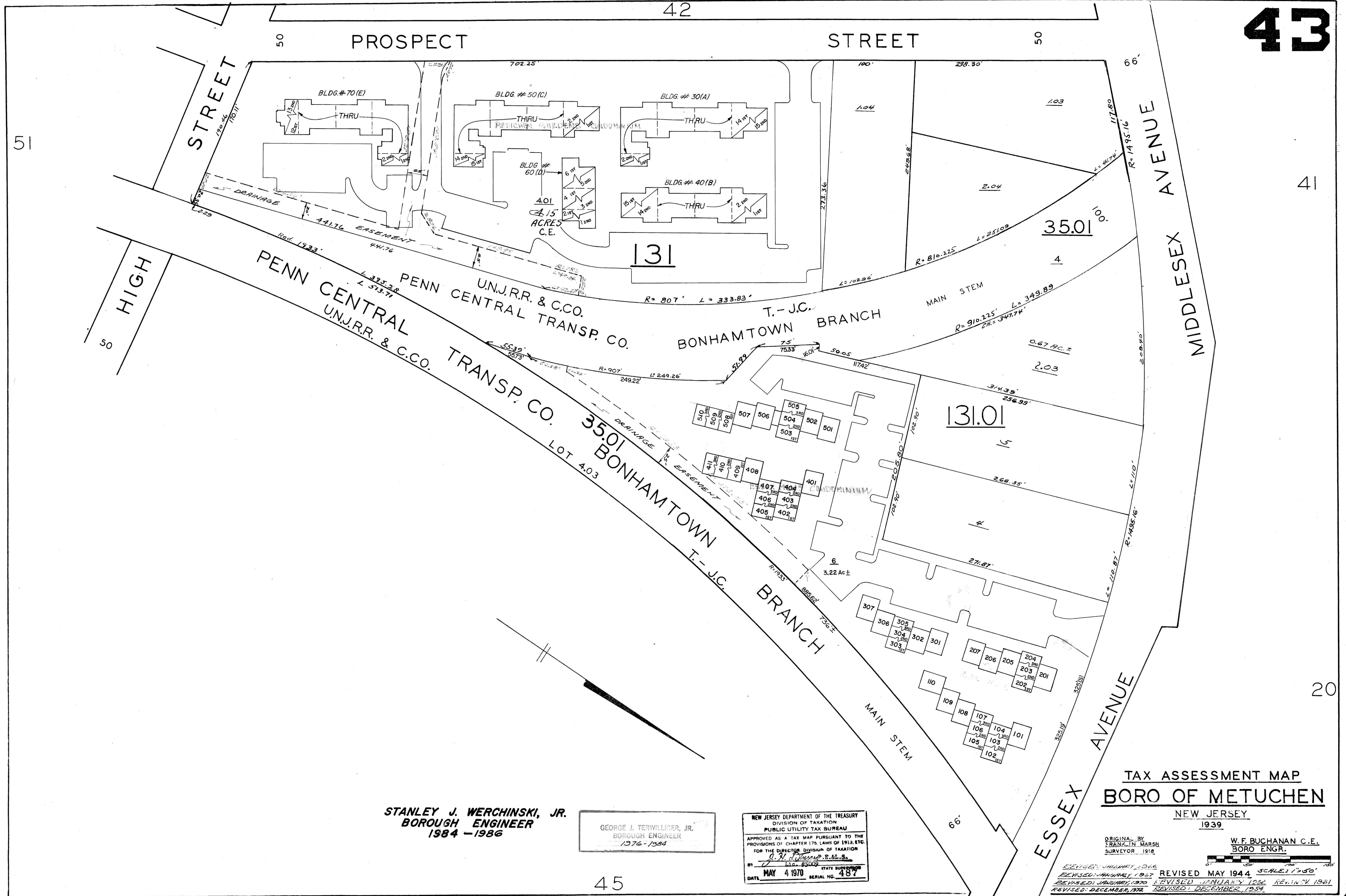
REVISOR: MAY 1944 SCALE: 1"=50'
REVISOR: DECEMBER 1954
REVISOR: JANUARY 1957

REVISOR: AUG. 1941
REVISOR: MARCH 1962
REVISOR: SEPTEMBER 1962
REVISOR: NOVEMBER 1963
REVISED BY: E. BOURGAIN, 1965
REVISOR: JANUARY 1966
REVISOR: JUNE 1968
REVISOR: JANUARY 1970
REVISOR: APRIL 1971

GEORGE J. TERWILLIGER, JR.
BOROUGH ENGINEER
1976 - 1984

REVISOR: JANUARY 1, 1977
REVISOR: JANUARY 1, 1978
REVISOR: JANUARY 1, 1980
REVISOR: JANUARY 1, 1981
REVISOR:
AS OF JAN. 1, 1982
REVISOR: AS OF JAN. 1, 1983
REVISOR: JAN. 1, 1984
REVISOR: JUN. 1, 1985





51

41

20

PROSPECT STREET

STREET

STREET

MIDDLESEX AVENUE

ESSEX AVENUE

HIGH

PENN CENTRAL UNJ.R.R. & C.CO. T.-J.C. BONHAMTOWN BRANCH

PENN CENTRAL UNJ.R.R. & C.CO. T.-J.C. BONHAMTOWN BRANCH

STANLEY J. WERCHINSKI, JR.
BOROUGH ENGINEER
1984 - 1986

GEORGE J. TERWILLIGER, JR.
BOROUGH ENGINEER
1976 - 1984

NEW JERSEY DEPARTMENT OF THE TREASURY
DIVISION OF TAXATION
PUBLIC UTILITY TAX BUREAU
APPROVED AS A TAX MAP PURSUANT TO THE PROVISIONS OF CHAPTER 175, LAWS OF 1913, ETC. FOR THE DIRECTOR, DIVISION OF TAXATION
DATE: MAY 4 1970 SERIAL NO. 487

TAX ASSESSMENT MAP
BORO OF METUCHEN
NEW JERSEY
1939

ORIGINAL: BY BANK-IN MARSH SURVEYOR 1918
W. F. BUCHANAN C.E. BORO ENGR.

REVISOR: JANUARY 1, 1939
REVISOR: JANUARY 1, 1944
REVISOR: JANUARY 1, 1952
REVISOR: JANUARY 1, 1954
REVISOR: JANUARY 1, 1957
REVISOR: JANUARY 1, 1979
REVISOR: JANUARY 1, 1980
REVISOR: JANUARY 1, 1981
REVISOR: JANUARY 1, 1984
REVISOR: JANUARY 1, 1985
REVISOR: JANUARY 1, 1986
REVISOR: JANUARY 1, 1987
REVISOR: JANUARY 1, 1988
REVISOR: JANUARY 1, 1989
REVISOR: JANUARY 1, 1990
REVISOR: JANUARY 1, 1991
REVISOR: JANUARY 1, 1992
REVISOR: JANUARY 1, 1993
REVISOR: JANUARY 1, 1994
REVISOR: JANUARY 1, 1995
REVISOR: JANUARY 1, 1996
REVISOR: JANUARY 1, 1997
REVISOR: JANUARY 1, 1998
REVISOR: JANUARY 1, 1999
REVISOR: JANUARY 1, 2000
REVISOR: JANUARY 1, 2001
REVISOR: JANUARY 1, 2002
REVISOR: JANUARY 1, 2003
REVISOR: JANUARY 1, 2004
REVISOR: JANUARY 1, 2005
REVISOR: JANUARY 1, 2006
REVISOR: JANUARY 1, 2007
REVISOR: JANUARY 1, 2008
REVISOR: JANUARY 1, 2009
REVISOR: JANUARY 1, 2010
REVISOR: JANUARY 1, 2011
REVISOR: JANUARY 1, 2012
REVISOR: JANUARY 1, 2013
REVISOR: JANUARY 1, 2014
REVISOR: JANUARY 1, 2015
REVISOR: JANUARY 1, 2016
REVISOR: JANUARY 1, 2017
REVISOR: JANUARY 1, 2018
REVISOR: JANUARY 1, 2019
REVISOR: JANUARY 1, 2020
REVISOR: JANUARY 1, 2021
REVISOR: JANUARY 1, 2022
REVISOR: JANUARY 1, 2023
REVISOR: JANUARY 1, 2024

TAX ASSESSMENT MAP BORO OF METUCHEN

NEW JERSEY
1939

STANLEY J. WERCHINSKI, JR.
BOROUGH ENGINEER
1984 - 1986

ORIGINAL BY
FRANKLIN MARSH
SURVEYOR 1918

W.F. BUCHANAN C.E.
BORO ENGR.

NEW JERSEY DEPARTMENT OF THE TREASURY
DIVISION OF TAXATION
PUBLIC UTILITY TAX BUREAU
APPROVED AS A TAX MAP PURSUANT TO THE
PROVISIONS OF CHAPTER 175, LAWS OF 1913 ETC
FOR THE DIRECTOR, DIVISION OF TAXATION
BY: *[Signature]* S.E. & L.S.
LIC. #5009 STATE SUPERVISOR
DATE: MAY 4 1970 SERIAL NO. 487

SCALE: 1"=50'

REVISED MAY 1944

REVISED: DECEMBER, 1954

REVISED: FEBRUARY, 1958

REVISED: SEPTEMBER 1962

REVISED: NOVEMBER 1963

REVISED: JANUARY, 1970

REVISED: JANUARY, 1979

REVISED: DECEMBER, 1975

REVISED: JUN. 1, 1985

GEORGE J. TERWILLIGER, JR.
BOROUGH ENGINEER
1976 - 1984

REVISED: JANUARY 1, 1977

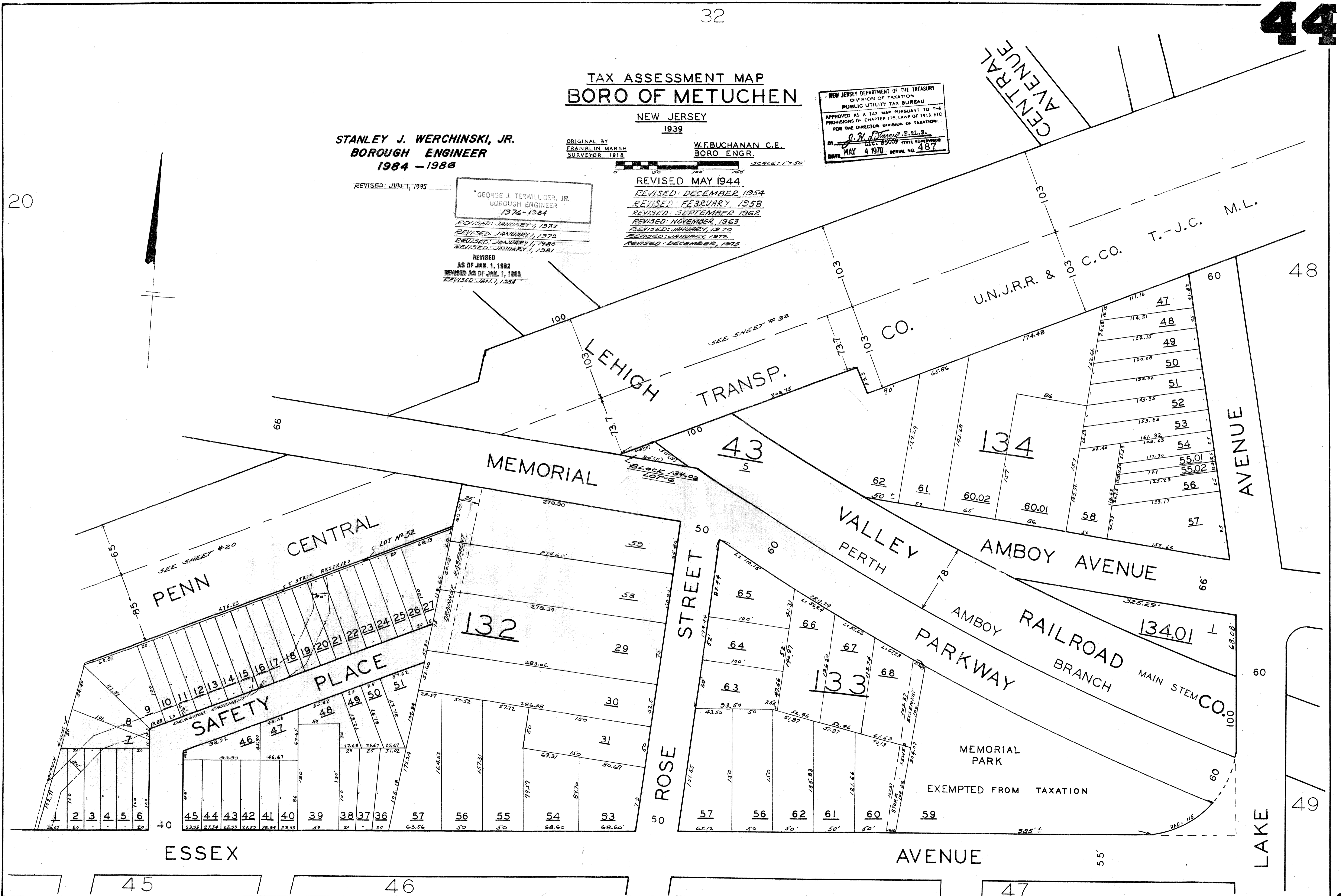

REVISED: JANUARY 1, 1979

REVISED: JANUARY 1, 1980

REVISED: JANUARY 1, 1981

REVISED
AS OF JAN. 1, 1982
REVISED AS OF JAN. 1, 1983
REVISED: JAN. 1, 1984

20



48

49

TAX ASSESSMENT MAP
BORO OF METUCHEN
NEW JERSEY
1939


NEW JERSEY DEPARTMENT OF THE TREASURY
DIVISION OF TAXATION
PUBLIC UTILITY TAX BUREAU
APPROVED AS A TAX MAP PURSUANT TO THE
PROVISIONS OF CHAPTER 175, LAWS OF 1913, ETC
FOR THE DIRECTOR, DIVISION OF TAXATION
BY *J. H. [Signature]* B.S.L.S.
LIC. #5309 STATE SUPERVISOR
DATE MAY 4 1970 SERIAL NO. 487

ORIGINAL BY
FRANKLIN MARSH
SURVEYOR 1918

W.F. BUCHANAN, C.E.
BORO ENGR.

REVISD MAY 1944
REVISD DECEMBER, 1954
REVISD DECEMBER, 1960
REVISD JANUARY, 1966
REVISD JANUARY, 1970

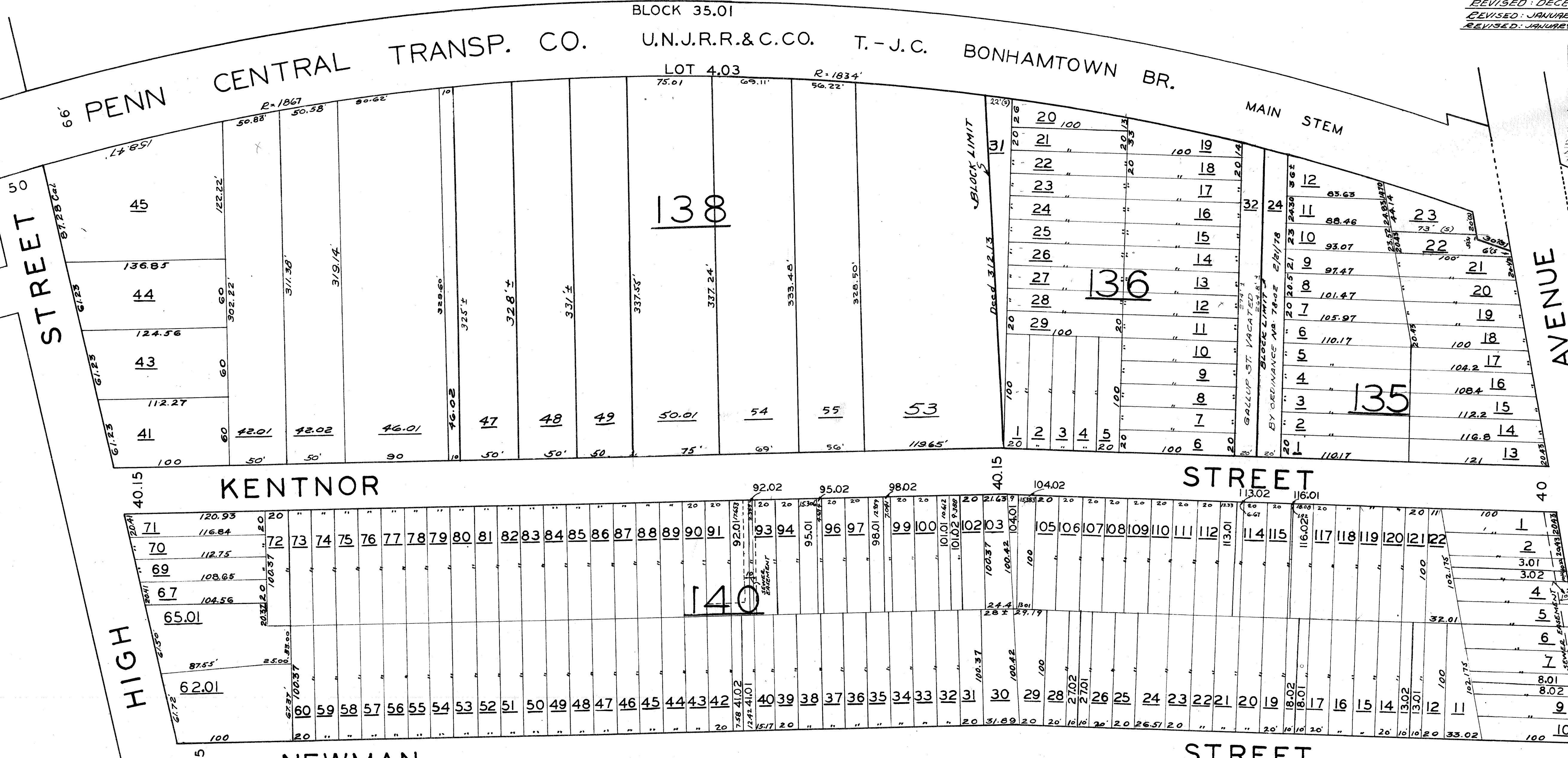
GEORGE J. TERWILLIGER, JR.
BOROUGH ENGINEER
1976-1984
REVISD JANUARY 1, 1977
REVISD MARCH, 1978
REVISD JANUARY 1, 1979
REVISD JANUARY 1, 1980
REVISD JANUARY 1, 1981
REVISD
AS OF JAN. 1, 1982
REVISD AS OF JAN. 1, 1983
REVISD JAN. 1, 1984
REVISD JULY 10, 1984
REVISD JUN. 1, 1985



51

52

44



STANLEY J. WERCHINSKI, JR.
BOROUGH ENGINEER
1984-1986

TAX ASSESSMENT MAP
BORO OF METUCHEN
NEW JERSEY
1939

ORIGINAL BY
FRANKLIN MARSH
SURVEYOR 1918

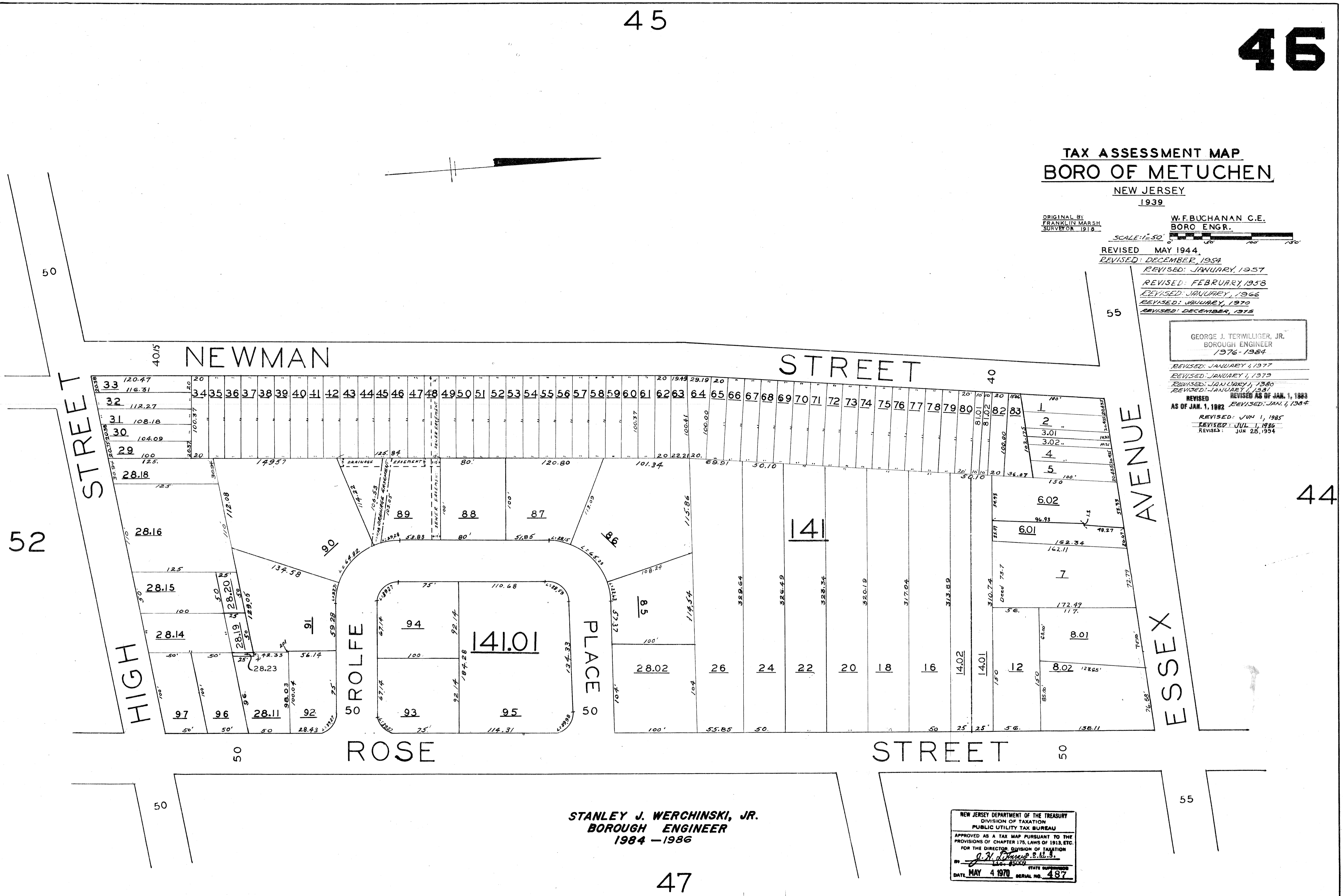
W.F. BUCHANAN C.E.
BORO ENGR.

SCALE: 1"=50'

REVISED MAY 1944
REVISED: DECEMBER, 1954
REVISED: JANUARY, 1957
REVISED: FEBRUARY, 1958
REVISED: JANUARY, 1966
REVISED: JANUARY, 1970
REVISED: DECEMBER, 1975

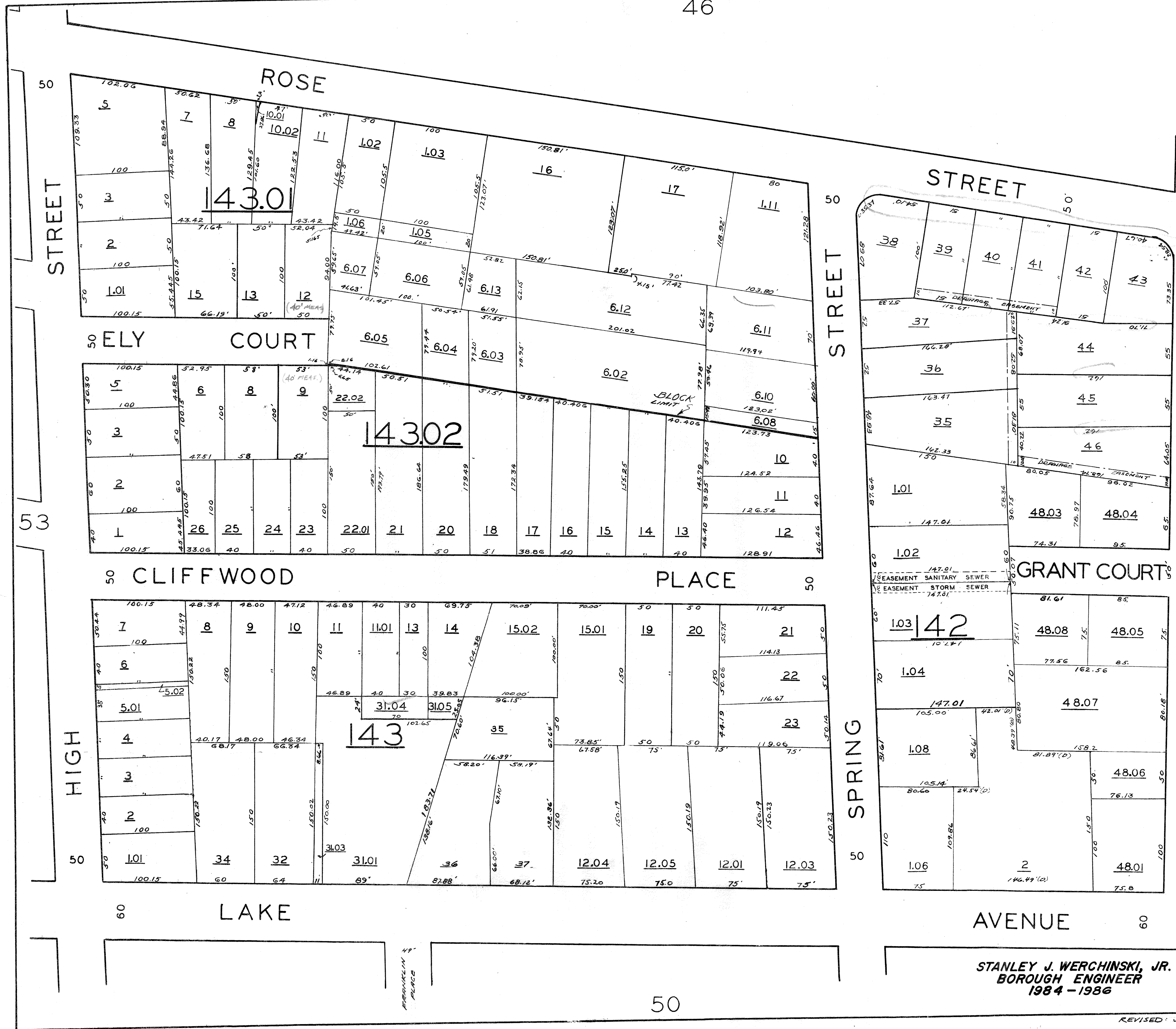
GEORGE J. TERWILLIGER, JR.
BOROUGH ENGINEER
1976-1984

REVISED: JANUARY 1, 1977
REVISED: JANUARY 1, 1979
REVISED: JANUARY 1, 1980
REVISED: JANUARY 1, 1981
REVISED AS OF JAN. 1, 1983
REVISED: JUN 1, 1985
REVISED: JUL 1, 1986
REVISED: JUN 28, 1984



STANLEY J. WERCHINSKI, JR.
BOROUGH ENGINEER
1984 - 1986

NEW JERSEY DEPARTMENT OF THE TREASURY
DIVISION OF TAXATION
PUBLIC UTILITY TAX BUREAU
APPROVED AS A TAX MAP PURSUANT TO THE
PROVISIONS OF CHAPTER 178, LAWS OF 1913, ETC.
FOR THE DIRECTOR, DIVISION OF TAXATION
BY: *[Signature]*
DATE: MAY 4 1970 STATE SUPERVISOR
SERIAL NO. 487




NEW JERSEY DEPARTMENT OF THE TREASURY
 DIVISION OF TAXATION
 PUBLIC UTILITY TAX BUREAU
 APPROVED AS A TAX MAP PURSUANT TO THE
 PROVISIONS OF CHAPTER 175, LAWS OF 1913, ETC
 FOR THE DIRECTOR, DIVISION OF TAXATION
 BY *G. J. Terwilliger, Jr.* P. E. & S. E.
 DATE: MAY - 4 1970 SERIAL NO. 487

**TAX ASSESSMENT MAP
 BORO OF METUCHEN**

NEW JERSEY
 1939

ORIGINAL BY
 FRANKLIN MARSH
 SURVEYOR 1918

W. F. BUCHANAN, C.E.
 BORO ENGR.



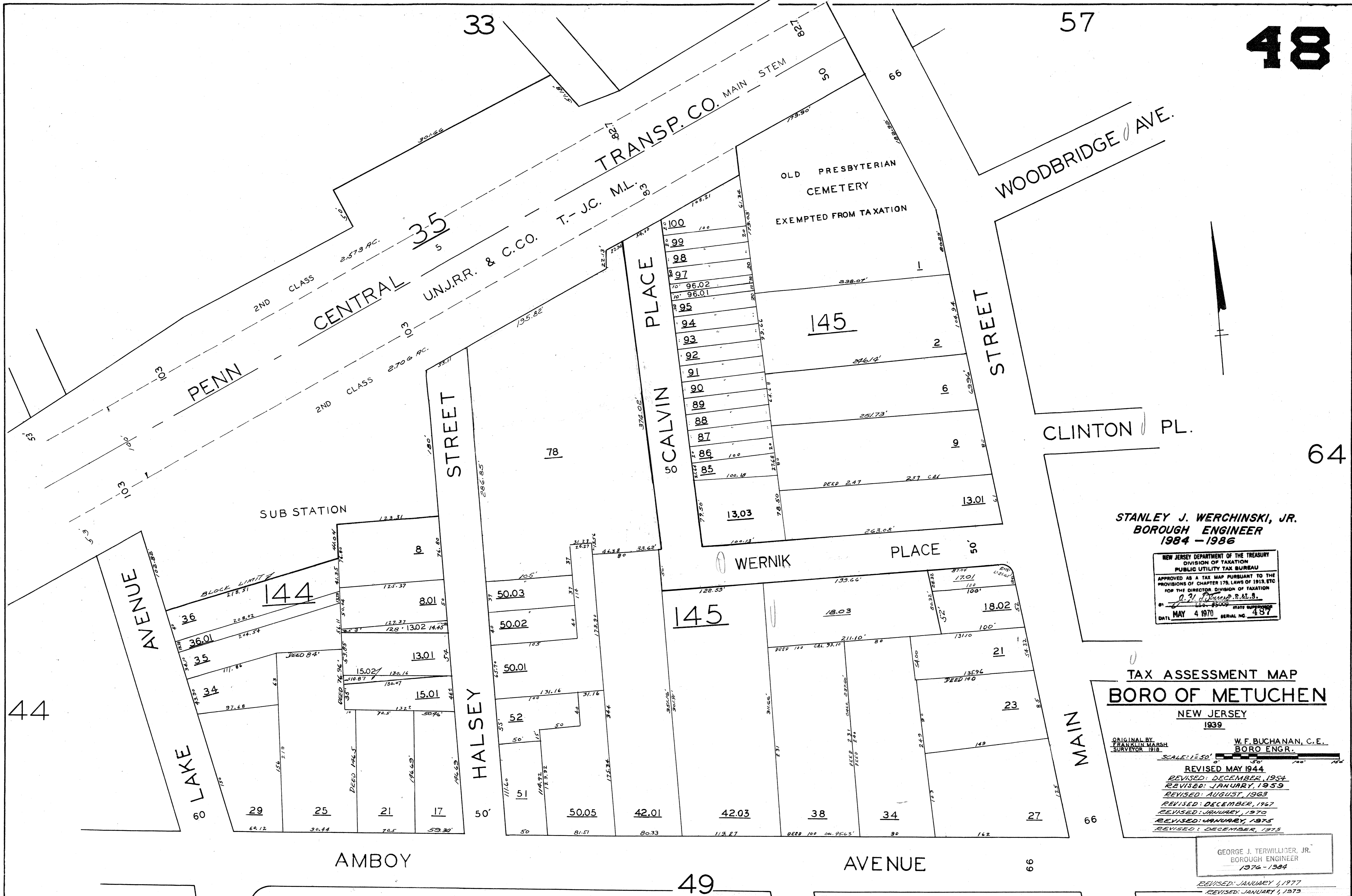
- REVISED: MAY 1944
- REVISED: JANUARY 1952
- REVISED: DECEMBER, 1954
- REVISED: JANUARY, 1957
- REVISED: FEBRUARY 1958
- REVISED: DECEMBER, 1967
- REVISED: FEB, 1969
- REVISED: JAN., 1970
- REVISED: JANUARY, 1971
- REVISED: DECEMBER, 1972
- REVISED: DECEMBER, 1975

GEORGE J. TERWILLIGER, JR.
 BOROUGH ENGINEER
 1976 - 1984

STANLEY J. WERCHINSKI, JR.
 BOROUGH ENGINEER
 1984 - 1986

- REVISED: JANUARY 1, 1977 (REV. 7/24/77)
- REVISED: JANUARY 1, 1979
- REVISED: JANUARY 1, 1980
- REVISED: JANUARY 1, 1981
- REVISED AS OF JAN. 1, 1983
- AS OF JAN. 1, 1982 REVISED: JAN. 1, 1984

REVISED: JUN. 1, 1984



STANLEY J. WERCHINSKI, JR.
BOROUGH ENGINEER
1984 - 1986

NEW JERSEY DEPARTMENT OF THE TREASURY
DIVISION OF TAXATION
PUBLIC UTILITY TAX BUREAU
APPROVED AS A TAX MAP PURSUANT TO THE
PROVISIONS OF CHAPTER 178, LAWS OF 1913, ETC.
FOR THE DIRECTOR, DIVISION OF TAXATION
BY *[Signature]* S.E.L.S.
DATE MAY 4 1970 SERIAL NO. 487

TAX ASSESSMENT MAP
BORO OF METUCHEN

NEW JERSEY
1939

ORIGINAL BY
FRANKLIN MARSH
SURVEYOR 1912

W.F. BUCHANAN, C.E.
BORO ENGR.

SCALE: 1" = 50'
REVISED MAY 1944
REVISED: DECEMBER, 1954
REVISED: JANUARY, 1959
REVISED: AUGUST, 1963
REVISED: DECEMBER, 1967
REVISED: JANUARY, 1970
REVISED: JANUARY, 1975
REVISED: DECEMBER, 1975

GEORGE J. TERWILLIGER, JR.
BOROUGH ENGINEER
1976 - 1984

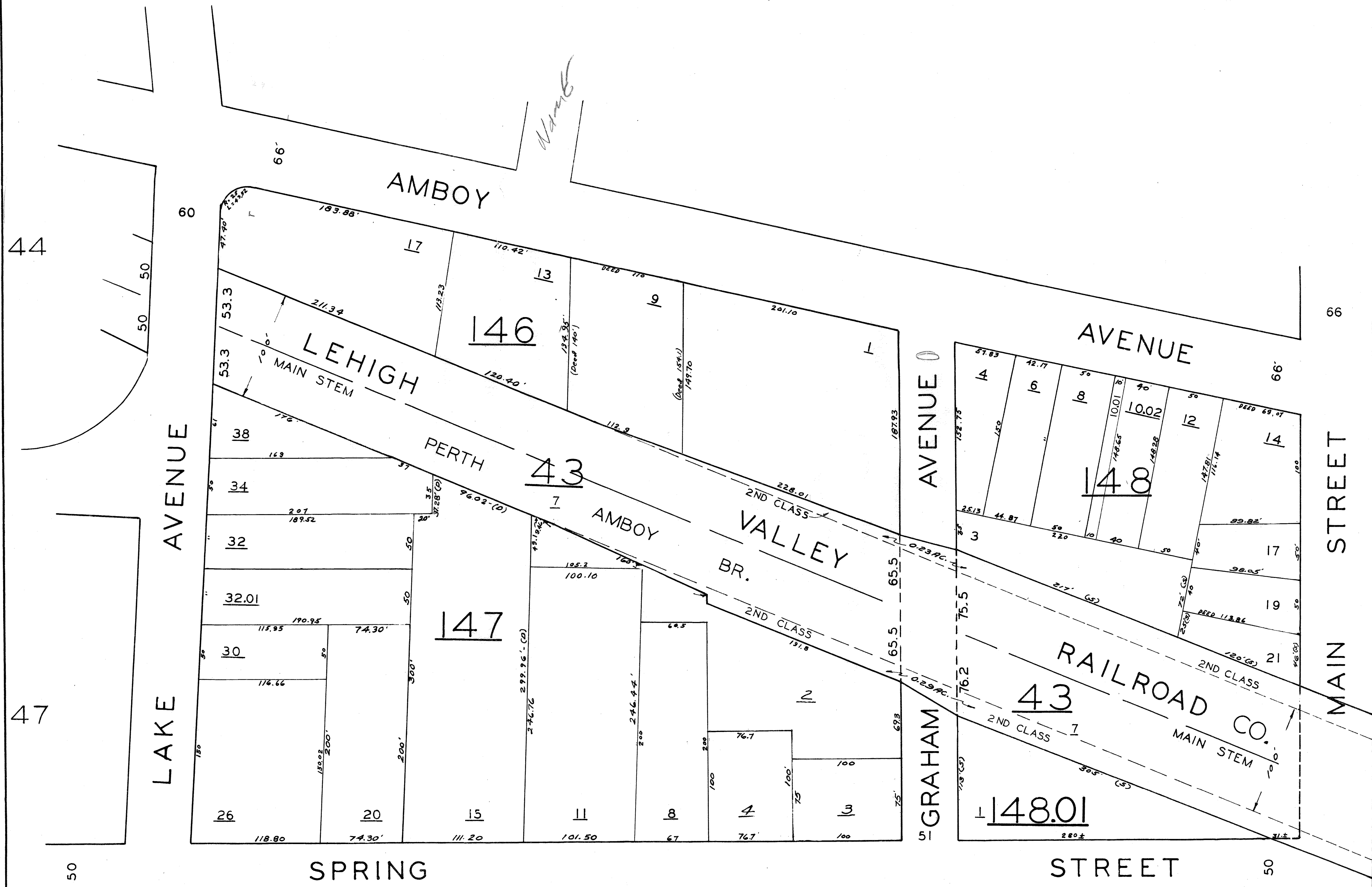
REVISED: JANUARY 1, 1977
REVISED: JANUARY 1, 1979

REVISED: JUN. 1, 1984

REVISED: DEC. 11, 1980 Block 145.01 ELIMINATED, LOTS 13.02
50.04 & 6.5 THRU 77 IN BLOCK 145. CHANGED TO LOT 78 IN
BLOCK 145 REK JAN. 1, 1984

REVISED AS OF JAN. 1, 1983

REVISED: JANUARY 1, 1980
REVISED: FEB. 23, 1980 ADD WERNIK PL.
DELETE CORNELL ST. ADD LOTS 13.03 & 13.04
BLK 145, ADD LOTS - BLK 145.01



NEW JERSEY DEPARTMENT OF THE TREASURY
 DIVISION OF TAXATION
 PUBLIC UTILITY TAX BUREAU
 APPROVED AS A TAX MAP PURSUANT TO THE
 PROVISIONS OF CHAPTER 175, LAWS OF 1913, ETC
 FOR THE DIRECTOR, DIVISION OF TAXATION
 BY *[Signature]* STATE SUPERVISOR
 DATE MAY 4 1970 SERIAL NO. 487

TAX ASSESSMENT MAP
BORO OF METUCHEN
 NEW JERSEY
 1939

ORIGINAL BY
 FRANKLIN MARSH
 SURVEYOR 1918

W.F. BUCHANAN, C.E.
 BORO ENGR.

REVISED: MAY 1944
 REVISED: JANUARY 1952
 REVISED: DECEMBER, 1954

REVISED: FEBRUARY 1953
 REVISED: JANUARY, 1970
 REVISED: JANUARY, 1975
 REVISED: JANUARY 1, 1977
 REVISED: JANUARY 1, 1979
 REVISED: JANUARY 1, 1980
 REVISED: JANUARY 1, 1981

GEORGE J. TERWILLIGER, JR.
 BORO ENGINEER
 1976 - 1984
 REVISED AS OF JAN. 1, 1983
 AS OF JAN. 1, 1982 REVISED JAN. 1, 1984

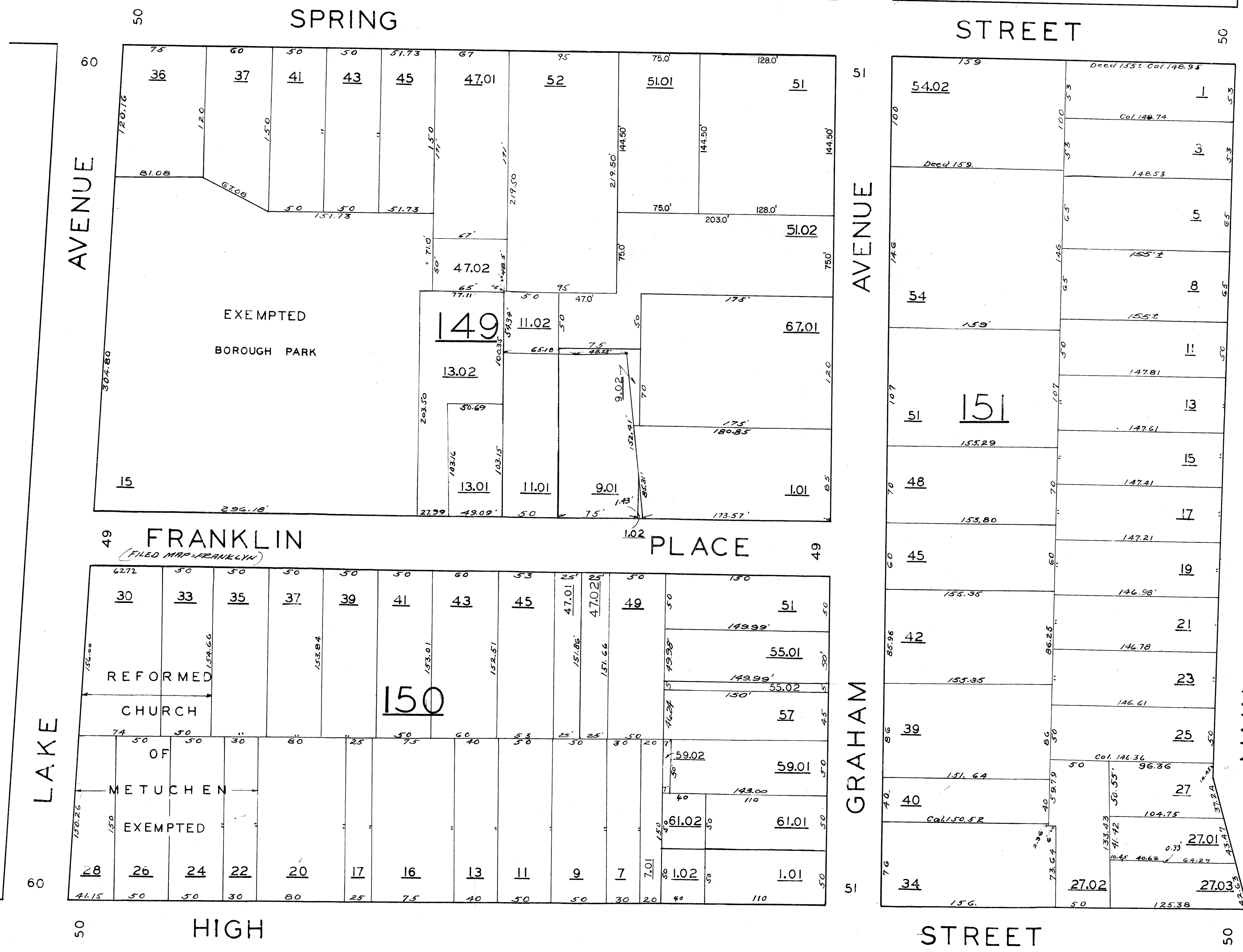
STANLEY J. WERCHINSKI, JR.
 BOROUGH ENGINEER
 1984-1986

REVISED: JUN. 1, 1985

REVISIONS		
DATE	NAME	LIC. No.
02-29-96	M. GUERRIO, PLS.	19926

49

50



47

STANLEY J. WERCHINSKI, JR.
BOROUGH ENGINEER
1984 - 1986

71

**TAX ASSESSMENT MAP
BORO OF METUCHEN**

NEW JERSEY
1939

ORIGINAL BY
FRANKLIN MARSH
SURVEYOR 1918

W.F. BUCHANAN, C.E.
BORO ENGR.

SCALE: 1/2" = 50'

REVISED: MAY 1944
REVISED: JANUARY 1946
REVISED: DECEMBER, 1954
REVISED: DECEMBER, 1959
REVISED: DECEMBER, 1967
REVISED: JANUARY, 1970

GEORGE J. TERWILLIGER, JR.
BOROUGH ENGINEER
1976 - 1984

NEW JERSEY DEPARTMENT OF THE TREASURY
DIVISION OF TAXATION
PUBLIC UTILITY TAX BUREAU
APPROVED AS A TAX MAP PURSUANT TO THE
PROVISIONS OF CHAPTER 178, LAWS OF 1915, ETC.
FOR THE DIRECTOR, DIVISION OF TAXATION
BY: [Signature]
DATE: MAY 4 1970
SERIAL NO. 487

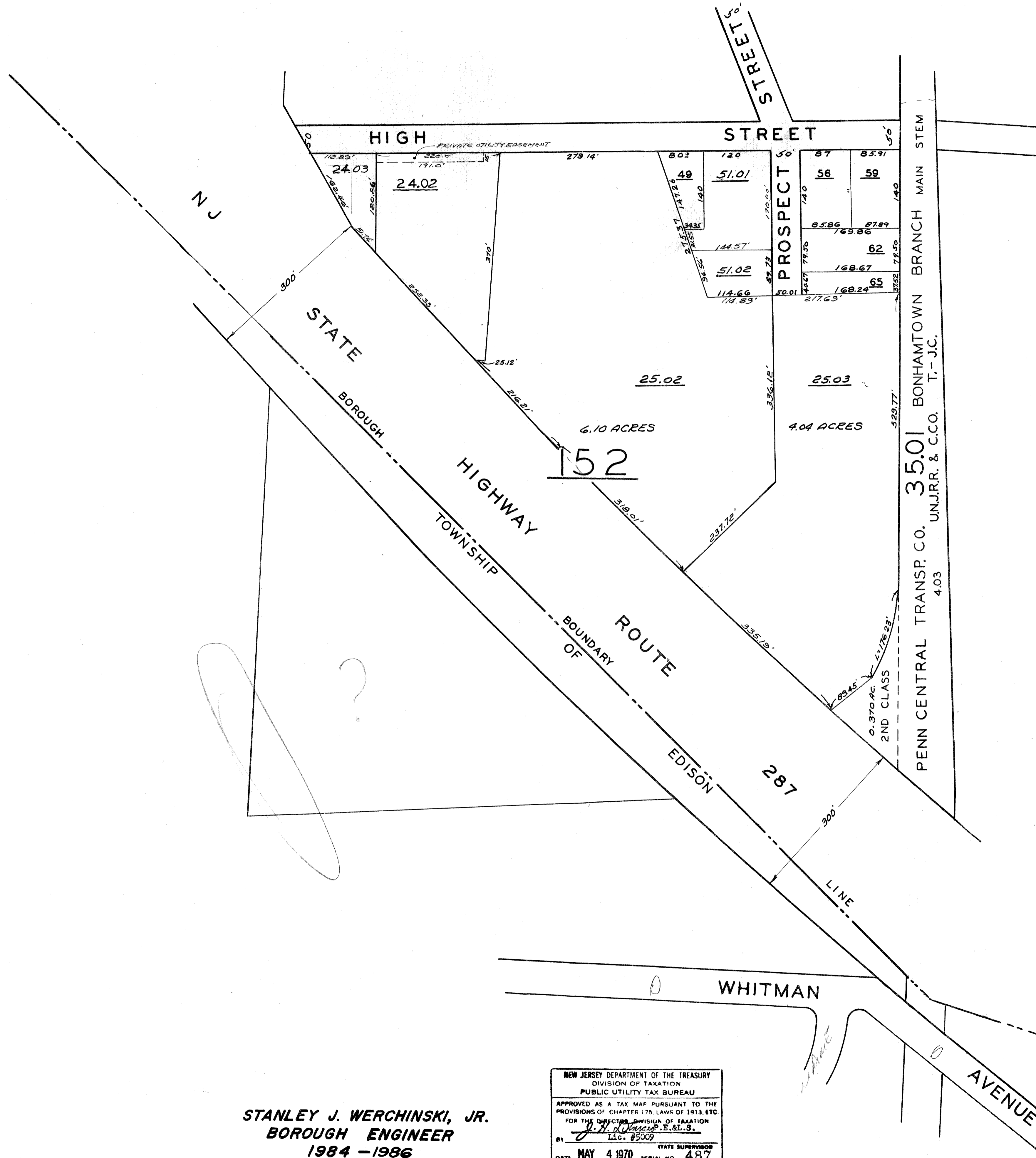
REVISED: JANUARY 1, 1977
REVISED: JANUARY 1, 1979
REVISED: JANUARY 1, 1980
REVISED: JANUARY 1, 1981
REVISED: JUN. 1, 1984
AS OF JAN. 1, 1982
REVISED AS OF JAN. 1, 1983

50

42

43

51



52

TAX ASSESSMENT MAP
BORO OF METUCHEN

NEW JERSEY
 1939

ORIGINAL BY
 FRANKLIN MARSH
 SURVEYOR 1918

W.F. BUCHANAN, C.E.
 BORO ENGR.

SCALE 1" = 100'

- REVISED: MAY 1944
- REVISED: JANUARY 1952
- REVISED: DECEMBER 1954
- REVISED: JANUARY 1957
- REVISED: MARCH 1962
- REVISED: SEPTEMBER 1962
- REVISED: JANUARY 1970
- REVISED: JANUARY 1975

GEORGE J. TERWILLIGER, JR.
 BORO ENGINEER
 1976-1984

- REVISED: JANUARY 1977
- REVISED: APRIL 3, 1978
- REVISED: JANUARY 1, 1979
- REVISED: JANUARY 1, 1980
- REVISED: JANUARY 1, 1981
- REVISED: AS OF JAN. 1, 1983
- AS OF JAN. 1, 1982 REVISED: JAN. 1, 1984

54

STANLEY J. WERCHINSKI, JR.
 BORO ENGINEER
 1984-1986

NEW JERSEY DEPARTMENT OF THE TREASURY
 DIVISION OF TAXATION
 PUBLIC UTILITY TAX BUREAU
 APPROVED AS A TAX MAP PURSUANT TO THE
 PROVISIONS OF CHAPTER 175, LAWS OF 1913, ETC.
 FOR THE DIRECTOR, DIVISION OF TAXATION
 BY: *J. H. [Signature]* E.E.S.
 Lic. #5009
 DATE: MAY 4 1970 SERIAL NO. 487

REVISED: 8/3/82 BLOCK 152 LOT 25.01 CHANGED TO
 BLOCK 152 LOT 25.02 & 25.03 BY SUBDIVISION.
 REVISED: JUN. 1, 1985

51

TAX ASSESSMENT MAP
BORO OF METUCHEN

NEW JERSEY
1939

ORIGINAL BY
FRANKLIN MARSH
SURVEYOR 1912

W. F. BUCHANAN, C.E.
BORO ENGR.

GEORGE J. TERWILLIGER, JR.
BOROUGH ENGINEER
1976-1984

SCALE 1" = 50'
REVISED MAY 1944
REVISED DECEMBER 1954
REVISED JANUARY 1957
REVISED JAN 1961, 1962
REVISED JANUARY 1970
REVISED DEC. 1975
REVISED JANUARY 1, 1977
REVISED JANUARY 1, 1979
REVISED JANUARY 1, 1980
REVISED JANUARY 1, 1981
REVISED AS OF JAN. 1, 1982
REVISED JAN. 1, 1984
REVISED JUN. 1, 1985

NEW JERSEY DEPARTMENT OF THE TREASURY
DIVISION OF TAXATION
PUBLIC UTILITY TAX BUREAU
APPROVED AS A TAX MAP PURSUANT TO THE
PROVISIONS OF CHAPTER 175, LAWS OF 1913, ETC.
FOR THE DIRECTOR, DIVISION OF TAXATION
BY: *[Signature]*
DATE: MAY 4 1970 SERIAL NO. 487

PENN CENTRAL
TRANSP. CO.
UNJ.R.R. & C.CO.
T.-J.C. MAIN STEM
BONHAMTOWN
BRANCH

STANLEY J. WERCHINSKI, JR.
BOROUGH ENGINEER
1984 - 1986

2ND JEFFERSON PARK APTS.
4

1ST JEFFERSON PARK APTS.
2

2ND JEFFERSON PARK APTS.
4

3RD JEFFERSON PARK APTS.
6

1ST JEFFERSON PARK APTS.
2

153

153.01

← NAME

52

45

KENTNOR ST.

NEWMAN STREET

46

HIGH

54

ROSE

STREET

53

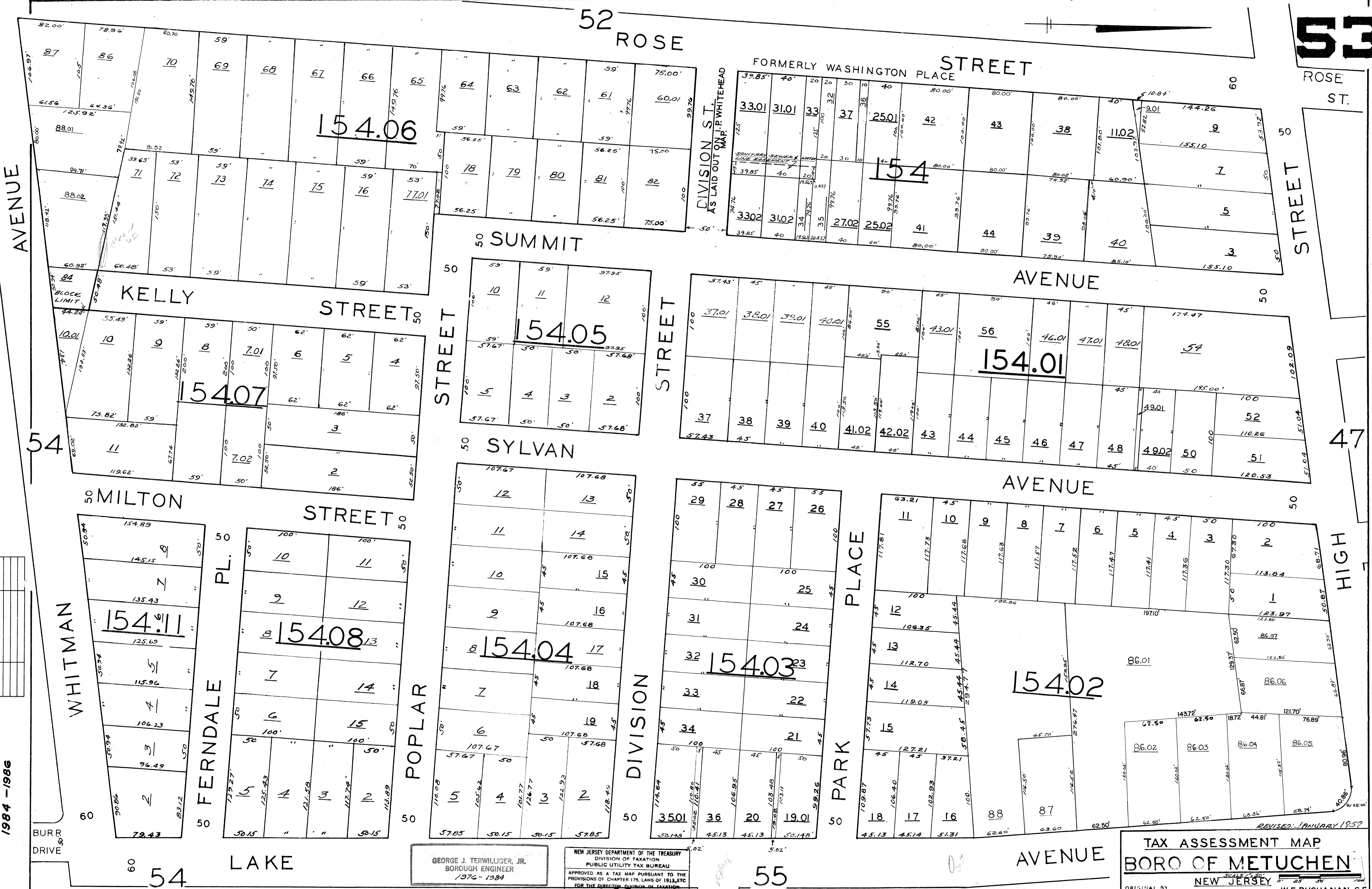
52

REVISIONS			
DATE	NAME	LIC. NO.	
02-28-56	M. GUERRELLI, P.L.S.	13226	

STANLEY J. WERCHINSKI, JR.
BOROUGH ENGINEER
1984 - 1986

52 ROSE

53



BLOCK 154 LOTS 41-42
FILED MAP NO. 4020 - FILE 366 FILED: 5/1/78
BLOCK-154.01 LOTS 41, 42, 401 & 402 CHANGED TO LOTS 55, 410 & 4202
FILED MAP NO. 4330 FILE 367 FILED 9/10/80 (T.M. REV. 10/2/80)
REVISED: BLK. 154.01 LOTS 44, 01 & 45.01 CHANGED TO LOT 56, JULY 8, 1981

GEORGE J. TERWILLIGER, JR.
BOROUGH ENGINEER
1976 - 1984

NEW JERSEY DEPARTMENT OF THE TREASURY
DIVISION OF TAXATION
PUBLIC UTILITY TAX BUREAU
APPROVED AS A TAX MAP PURSUANT TO THE
PROVISIONS OF CHAPTER 175, LAWS OF 1913, ETC.
FOR THE DIRECTOR, DIVISION OF TAXATION.

REVISED: JUN. 1, 1984
REVISED: JAN. 1985
REVISED: JAN. 6, 1986
REVISED: DEC. 24, 1986
REVISED: 6-94 BLK 154.02
LOT 86.01 - 86.07 → LOT 70
LOT 86.01 - 86.02

DATE MAY 4 1970
STATE SUPERVISOR
SERIAL NO. 437

REVISED: JANUARY 1, 1981
REVISED: AS OF JAN. 1, 1982
REVISED: AS OF JAN. 1, 1983
REVISED: JAN. 1, 1984

REVISED: JANUARY 1970
REVISED: DECEMBER 1976
REVISED: JANUARY 1, 1977
REVISED: DECEMBER 15, 1978
REVISED: OCTOBER 2, 1980

REVISED: DECEMBER 1960
REVISED: SEPTEMBER 1962
REVISED: JANUARY 1966
REVISED: JANUARY 1, 1973
REVISED: JANUARY 1, 1980

TAX ASSESSMENT MAP
BORO OF METUCHEN
NEW JERSEY
SCALE 1" = 50'

ORIGINAL BY
FRANKLIN W. BUCHANAN, C.E.
SURVEYOR 1918
REVISED JAN 1952
REVISED MAY 1944
REVISED: DECEMBER 1959
REVISED: JANUARY 1957

53

REVISIONS		
DATE	NAME	LIC. No.
02-28-99	RICHARD A. SCHULZ, PE&PLS.	37607

52

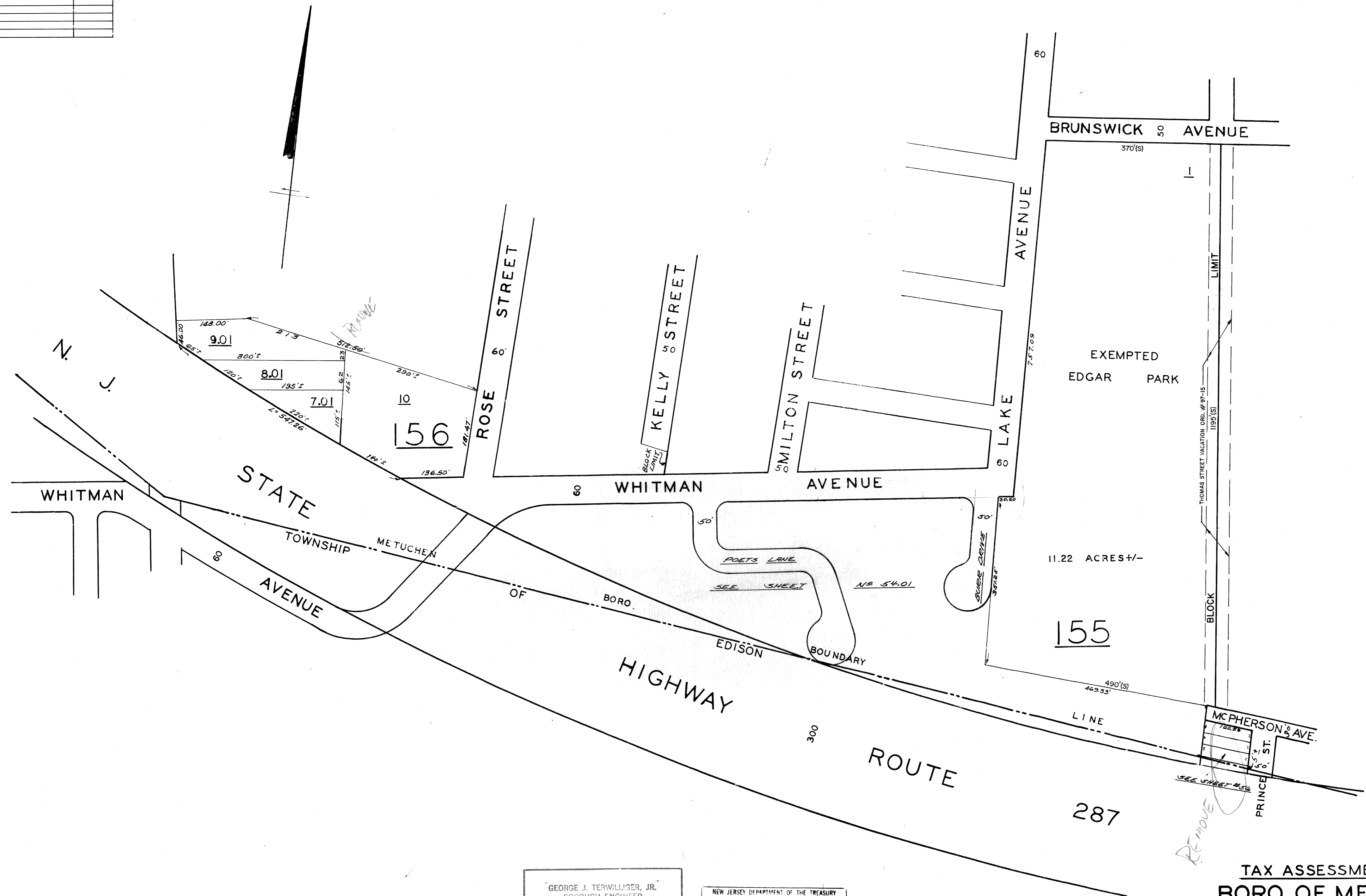
53

55

54

51

56



WHITMAN AVENUE

STATE AVENUE

WHITMAN AVENUE

EDISON HIGHWAY

ROSE STREET

KELLY STREET

MILTON STREET

LAKE AVENUE

BRUNSWICK AVENUE

EXEMPTED EDGAR PARK

155

156

ROUTE 287

TAX ASSESSMENT MAP
BORO OF METUCHEN
NEW JERSEY

STANLEY J. WERCHINSKI, JR.
BOROUGH ENGINEER
1984 - 1986

GEORGE J. TERWILLIGER, JR.
BOROUGH ENGINEER
1976 - 1984

NEW JERSEY DEPARTMENT OF THE TREASURY
DIVISION OF TAXATION
PUBLIC UTILITY TAX BUREAU
APPROVED AS A TAX MAP PURSUANT TO THE PROVISIONS OF CHAPTER 175, LAWS OF 1913, ETC.
FOR THE DIVISION OF TAXATION
BY *[Signature]* STATE SUPERVISOR
DATE **MAY 4 1970** SERIAL NO. **487**

REVISED: NOVEMBER, 1963
REVISED: JANUARY, 1970
REVISED: DECEMBER, 1970
REVISED: JANUARY 1, 1977
REVISED: JANUARY 1, 1979
REVISED: JANUARY 1, 1980
REVISED: JANUARY 1, 1981
REVISED: SEPTEMBER 1962
REVISED: FEB, 1969

ORIGINAL BY FRANKLIN MARSH SURVEYOR 1918.
W.F. BUCHANAN, C.E. BORO ENGR.
1939
SCALE: 1" = 100'
REVISED: MAY 1944
REVISED: DECEMBER, 1954
REVISED: JANUARY 1959

AS OF JAN. 1, 1982
REVISED AS OF JAN. 1, 1983
REVISED: JAN. 1, 1984
REVISED: JUN. 1, 1985


54

TAX ASSESSMENT MAP BORO OF METUCHEN

NEW JERSEY
1970

SCALE: 1" = 50'

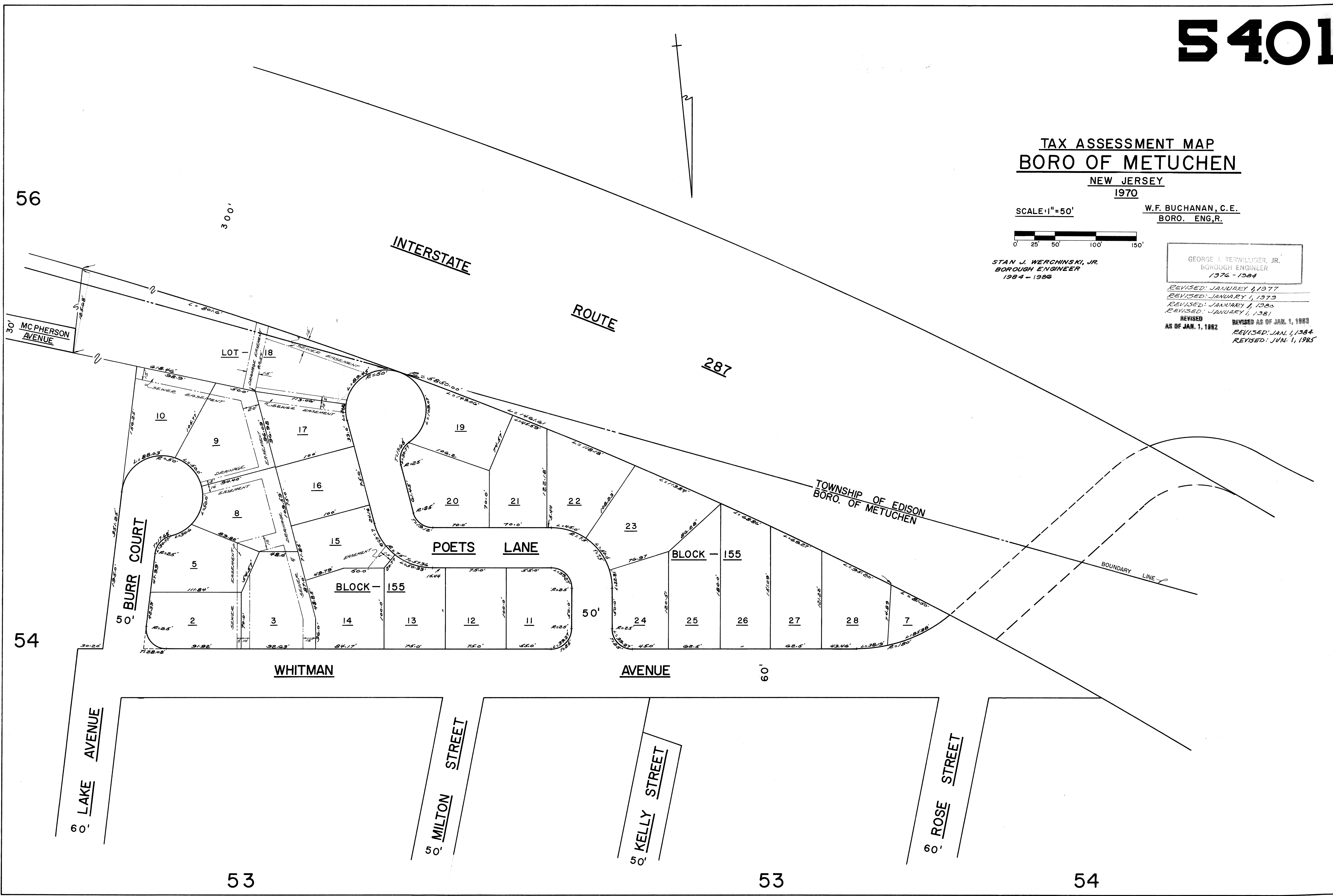
W.F. BUCHANAN, C.E.
BORO. ENGR.



STAN J. WERCHINSKI, JR.
BOROUGH ENGINEER
1984 - 1988

GEORGE J. TERWILLIGER, JR.
BOROUGH ENGINEER
1976 - 1984

REVISED: JANUARY 1, 1977
REVISED: JANUARY 1, 1979
REVISED: JANUARY 1, 1980
REVISED: JANUARY 1, 1981
REVISED AS OF JAN. 1, 1983
REVISED: JAN. 1, 1984
REVISED: JUN. 1, 1985



TAX ASSESSMENT MAP
BORO OF METUCHEN

50

NEW JERSEY SCALE: 1" = 50'
1939

ORIGINAL BY:
FRANKLIN MARSH
SURVYOR 1918

W.F. BUCHANAN, C.E.
BORO ENGR.

REVISED: JANUARY 1959
REVISED: JANUARY 1957
REVISED: DECEMBER 1954
REVISED: MAY 1944
REVISED: SEPTEMBER 1962
REVISED: FEBRUARY 1965
REVISED: JANUARY 1970

NEW JERSEY DEPARTMENT OF THE TREASURY
DIVISION OF TAXATION
PUBLIC UTILITY TAX BUREAU
APPROVED AS A TAX MAP PURSUANT TO THE
PROVISIONS OF CHAPTER 175, LAWS OF 1933, ETC.
FOR THE DIRECTOR DIVISION OF TAXATION
DATE MAY 4 1970 SERIAL NO. 387

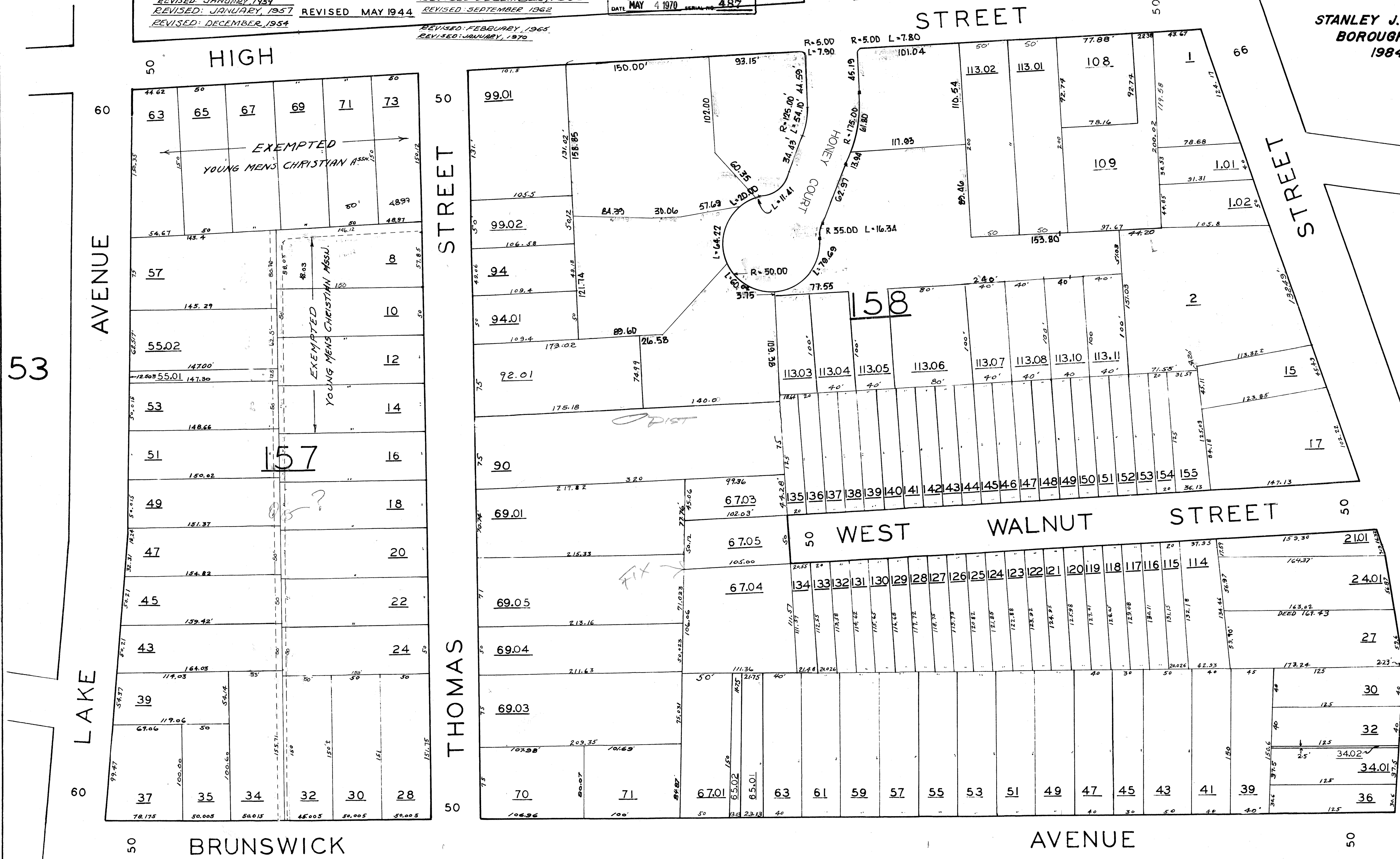
GEORGE J. TERWILLIGER, JR.
BOROUGH ENGINEER
1976 - 1984

Revised: JAN. 6, 1986
REVISED: 6-94 ADD HONEYC. SUB
DIVIDE ALLEY BLK 158

REVISED: JANUARY 1, 1977
REVISED: JANUARY 1, 1979
REVISED: JANUARY 1, 1980
REVISED: DEC. 11, 1980 BLK 158 LOTS 19, 21, 2110
CHANGE TO LOT 2
REVISED: JANUARY 1, 1981
REVISED: AS OF JAN. 1, 1982
REVISED: AS OF JAN. 1, 1983
REVISED: JAN. 1, 1984
REVISED: JUN. 4, 1984

55

STANLEY J. WERCHINSKI, JR.
BOROUGH ENGINEER
1984 - 1986



53

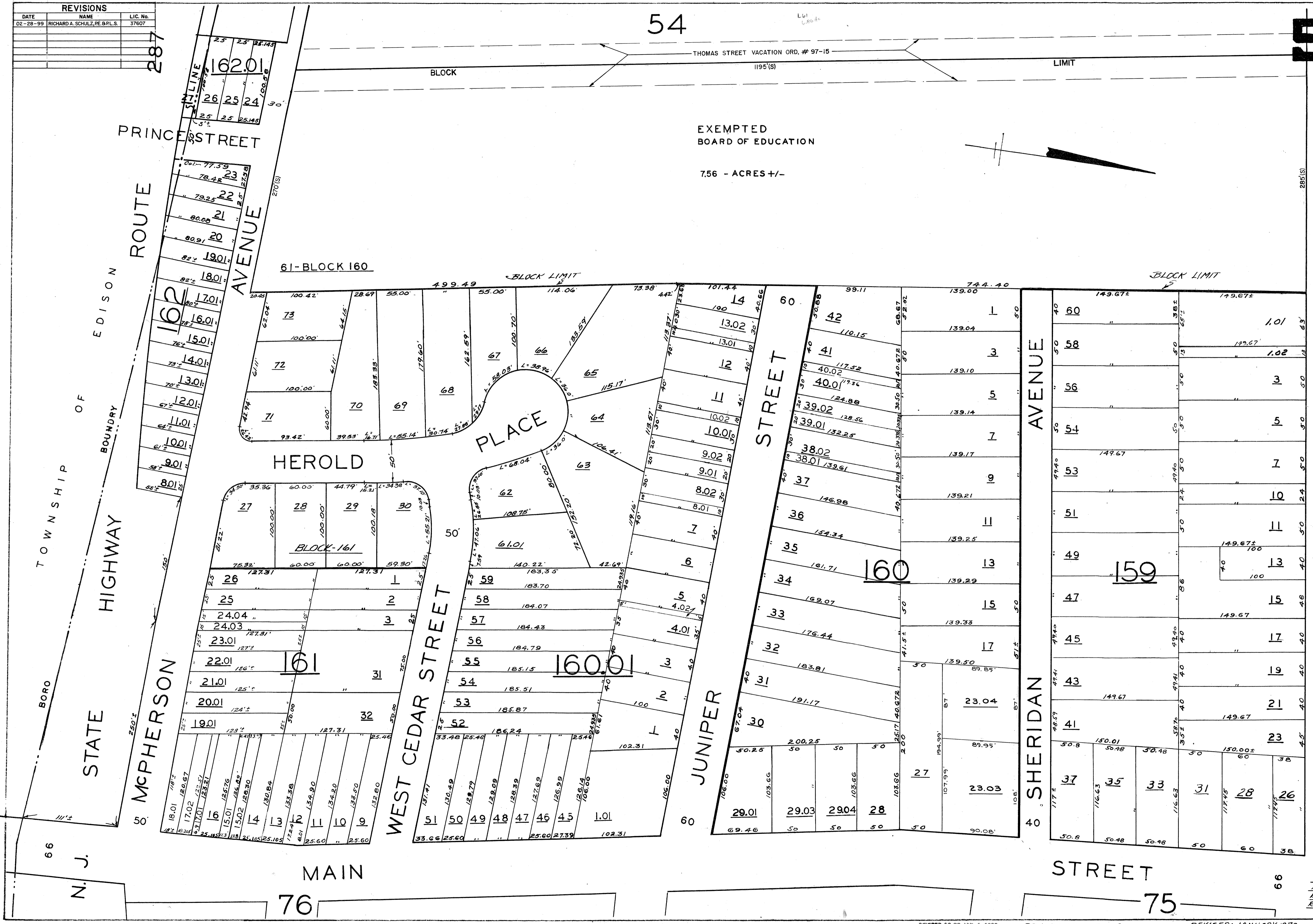
73

54

56

55

REVISIONS		
DATE	NAME	LIC. No.
02-28-99	RICHARD A. SCHULZ, PE & P.L.S.	37607



54

56

50

AVENUE

55

BRUNSWICK

50

STREET

76

75

66

EXEMPTED BOARD OF EDUCATION

7.56 - ACRES +/-

NEW JERSEY DEPARTMENT OF THE TREASURY
DIVISION OF TAXATION
PUBLIC UTILITY TAX BUREAU
APPROVED AS A TAX MAP PURSUANT TO THE
PROVISIONS OF CHAPTER 175, LAWS OF 1983, ETC.
FOR THE DISTRICT DIVISION OF TAXATION
DATE: MAY 4 1970 SERIAL NO. 487

TAX ASSESSMENT MAP
BORO OF METUCHEN
ORIGINAL BY: FRANKLIN MARSH SURVEYOR 1910
NEW JERSEY 1939
W. BUCHANAN, C.E. BORO ENGR.
SCALE: 1/2" = 50'
REVISED MAY 1944

REVISED: DECEMBER, 1954
REVISED: FEBRUARY, 1958
REVISED: DECEMBER, 1960
REVISED: AUGUST 1961
REVISED: SEPTEMBER 1962

REVISED AS OF JAN. 1, 1983
REVISED: JAN. 1, 1984
REVISED: JULY 10, 1984
REVISED: JUN. 1, 1988
REVISED: JUL. 1, 1986

REVISED: AUGUST, 1963
REVISED: JANUARY, 1966
REVISED: JANUARY 1, 1973
REVISED: JANUARY 1, 1980
REVISED: JANUARY 1, 1981

REVISED: JANUARY, 1970
REVISED: DEC. 1975
REVISED: JANUARY 6, 1977
REVISED: JANUARY 1978
REVISED: JANUARY 1, 1982
REVISED: JANUARY 1, 1981

AS OF JAN. 1, 1982 CHANGED TO LOTS 1, 01 & 102

STANLEY J. WERCHINSKI, JR.
BOROUGH ENGINEER
1984 - 1986

GEORGE J. TERWILLIGER, JR.
BOROUGH ENGINEER
1976-1984

56

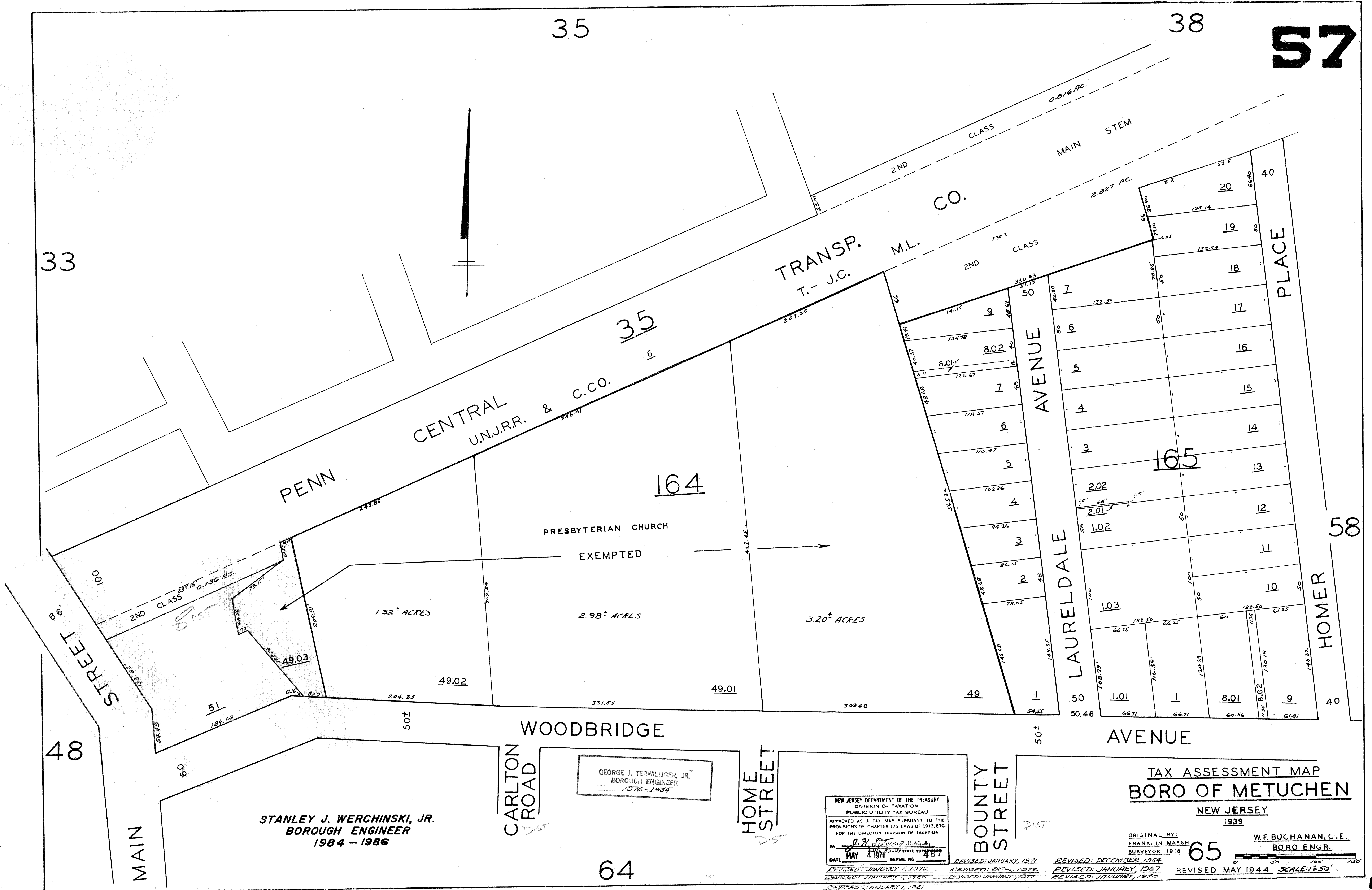
35

38

33

48

58



STANLEY J. WERCHINSKI, JR.
BOROUGH ENGINEER
1984 - 1986

GEORGE J. TERWILLIGER, JR.
BOROUGH ENGINEER
1976 - 1984

NEW JERSEY DEPARTMENT OF THE TREASURY
DIVISION OF TAXATION
PUBLIC UTILITY TAX BUREAU
APPROVED AS A TAX MAP PURSUANT TO THE
PROVISIONS OF CHAPTER 175, LAWS OF 1913, ETC.
FOR THE DIRECTOR DIVISION OF TAXATION
BY: *[Signature]*
DATE: MAY 4 1970 SERIAL NO. 487

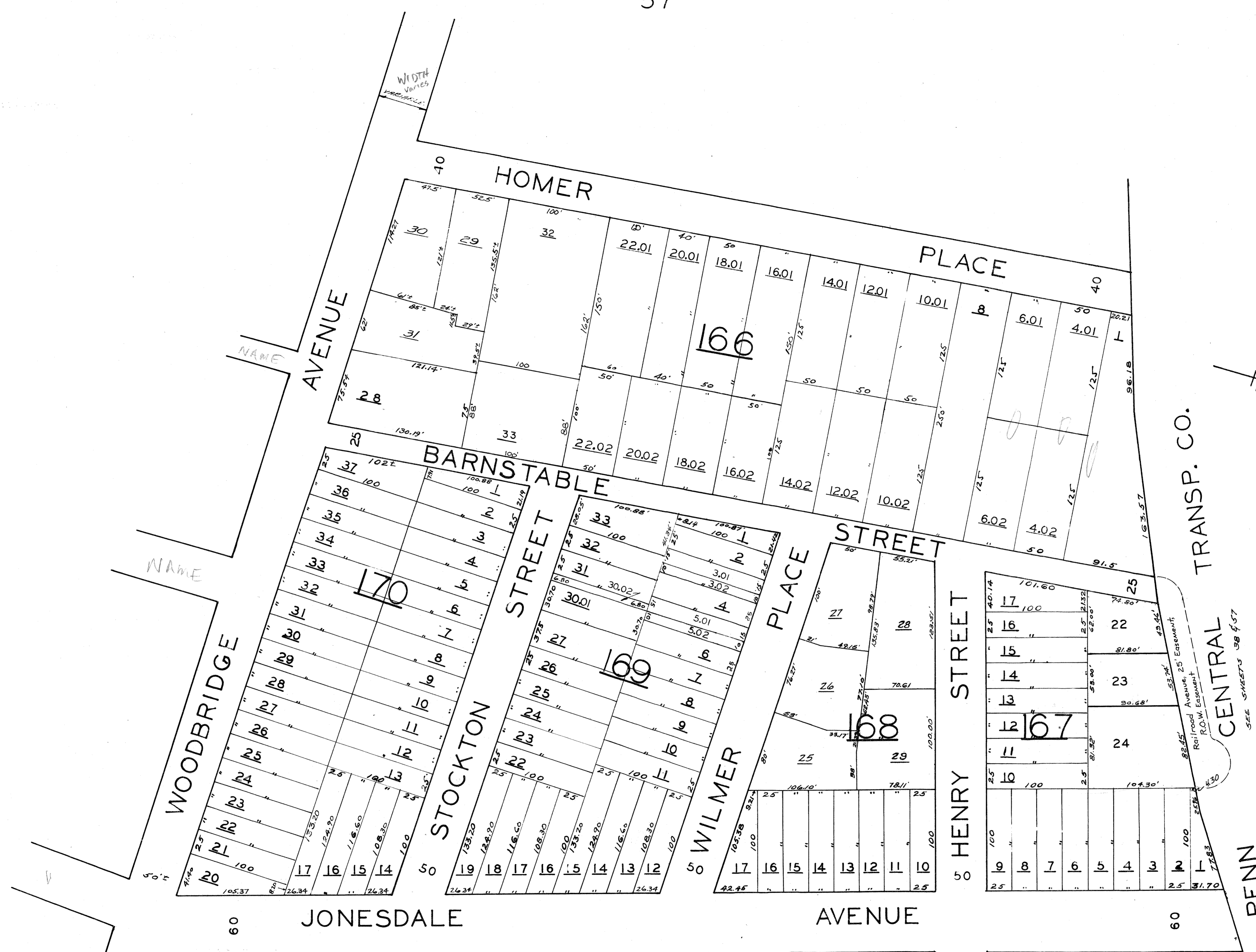
TAX ASSESSMENT MAP
BORO OF METUCHEN
NEW JERSEY
1939

ORIGINAL BY:
FRANKLIN MARSH
SURVEYOR 1918
W.F. BUCHANAN, C.E.
BORO ENGR.

REVISOR: JANUARY 1, 1971
REVISOR: JANUARY 1, 1973
REVISOR: JANUARY 1, 1975
REVISOR: JANUARY 1, 1976
REVISOR: JANUARY 1, 1977
REVISOR: JANUARY 1, 1978
REVISOR: JANUARY 1, 1979
REVISOR: JANUARY 1, 1981
REVISOR: JANUARY 1, 1982
REVISOR: JANUARY 1, 1984
REVISOR: JANUARY 1, 1985
REVISOR: JANUARY 1, 1986
REVISOR: JANUARY 1, 1987
REVISOR: JANUARY 1, 1988
REVISOR: JANUARY 1, 1989
REVISOR: JANUARY 1, 1990
REVISOR: JANUARY 1, 1991
REVISOR: JANUARY 1, 1992
REVISOR: JANUARY 1, 1993
REVISOR: JANUARY 1, 1994
REVISOR: JANUARY 1, 1995
REVISOR: JANUARY 1, 1996
REVISOR: JANUARY 1, 1997
REVISOR: JANUARY 1, 1998
REVISOR: JANUARY 1, 1999
REVISOR: JANUARY 1, 2000
REVISOR: JANUARY 1, 2001
REVISOR: JANUARY 1, 2002
REVISOR: JANUARY 1, 2003
REVISOR: JANUARY 1, 2004
REVISOR: JANUARY 1, 2005
REVISOR: JANUARY 1, 2006
REVISOR: JANUARY 1, 2007
REVISOR: JANUARY 1, 2008
REVISOR: JANUARY 1, 2009
REVISOR: JANUARY 1, 2010
REVISOR: JANUARY 1, 2011
REVISOR: JANUARY 1, 2012
REVISOR: JANUARY 1, 2013
REVISOR: JANUARY 1, 2014
REVISOR: JANUARY 1, 2015
REVISOR: JANUARY 1, 2016
REVISOR: JANUARY 1, 2017
REVISOR: JANUARY 1, 2018
REVISOR: JANUARY 1, 2019
REVISOR: JANUARY 1, 2020
REVISOR: JANUARY 1, 2021
REVISOR: JANUARY 1, 2022
REVISOR: JANUARY 1, 2023
REVISOR: JANUARY 1, 2024
REVISOR: JANUARY 1, 2025

65

REVISOR: MAY 1944 SCALE: 1"=50'



STANLEY J. WERCHINSKI, JR.
 BOROUGH ENGINEER
 1984 - 1986

NEW JERSEY DEPARTMENT OF THE TREASURY
 DIVISION OF TAXATION
 PUBLIC UTILITY TAX BUREAU
 APPROVED AS A TAX MAP PURSUANT TO THE
 PROVISIONS OF CHAPTER 175, LAWS OF 1913, ETC.
 FOR THE DIVISION OF TAXATION
 BY *[Signature]*
 STATE SUPERVISOR
 DATE MAY 4 1970 SERIAL NO. 487

GEORGE J. TERWILLIGER, JR.
 BOROUGH ENGINEER
 1976 - 1984

TAX ASSESSMENT MAP
BORO OF METUCHEN

NEW JERSEY 1939

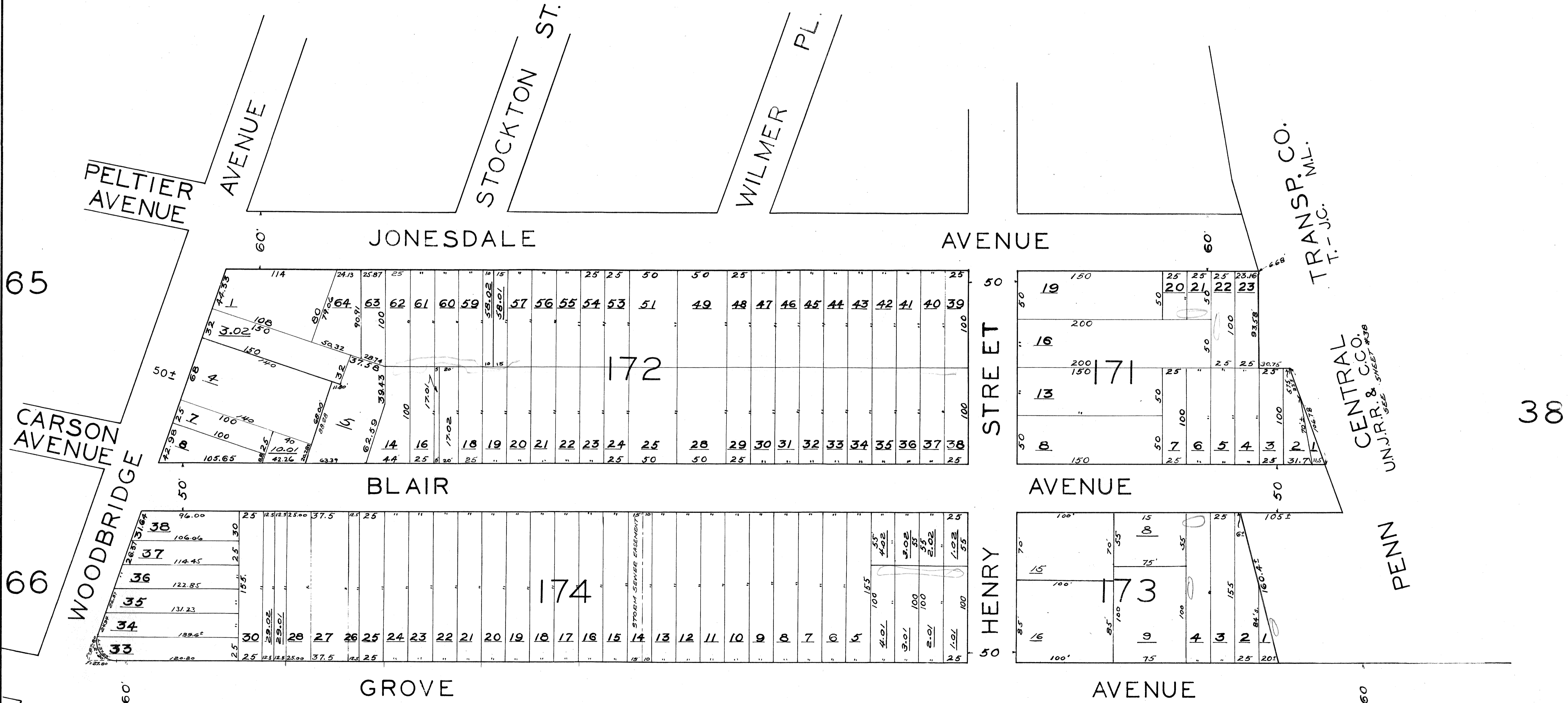

REVISOR: JANUARY 1957
 ORIGINAL BY: FRANKLIN MARSH SURVEYOR 1918
W. F. BUCHANAN, C.E.
 BORO ENGR.

Rev. Jan. 6, 1986

59 AS OF JAN. 1, 1982

REVISED: JANUARY 1, 1977
 REVISED: JANUARY 1, 1978
 REVISED: JANUARY 1, 1980
 REVISED: JANUARY 1, 1981
 REVISED: JANUARY 1, 1975
 REVISED: JANUARY 1, 1970
 REVISED: JANUARY 1, 1968
 REVISED: SEPTEMBER 1962
 REVISED: DECEMBER, 1960
 REVISED: JANUARY, 1966
 REVISED: DECEMBER, 1959
 REVISED: JANUARY 1959
 REVISED: DECEMBER, 1954
 REVISED MAY 1944
 REVISED JANUARY 1952

REVISED AS OF JAN. 1, 1983
 REVISED: JUNE 24, 1983 BLDG 167 LOTS 22, 23, 24
 REVISED: JAN. 1, 1984
 REVISED: JUN. 1, 1985



65

66

38

GEORGE J. TERWILLIGER, JR.
BOROUGH ENGINEER
1976 - 1984

STANLEY J. WERCHINSKI, JR.
BOROUGH ENGINEER
1984 - 1986

NEW JERSEY DEPARTMENT OF THE TREASURY
DIVISION OF TAXATION
PUBLIC UTILITY TAX BUREAU
APPROVED AS A TAX MAP PURSUANT TO THE
PROVISIONS OF CHAPTER 175, LAWS OF 1913, ETC
FOR THE DIRECTOR, DIVISION OF TAXATION
BY: *[Signature]*
DATE: MAY 4 1970 SERIAL NO. 487

TAX ASSESSMENT MAP
BORO OF METUCHEN
NEW JERSEY

ORIGINAL BY: 1939 W.F. BUCHANAN, C.E.
FRANKLIN MARSH SURVEYOR 1918 BORO ENGR.


REVISOR: DEC. 1958
REVISOR: JANUARY 1959
REVISOR: JANUARY 1957
REVISOR: JANUARY 1970
REVISOR: JANUARY 1975
REVISOR: JANUARY 1977
REVISOR: JANUARY 1980
REVISOR: JANUARY 1981
REVISOR: JUN. 1, 1985
REVISOR: MAY 1944
REVISOR: DECEMBER 1954
REVISOR: DEC. 1973
REVISOR: JANUARY 1967
REVISOR: JAN. 1, 1982
REVISOR: AS OF JAN. 1, 1983
REVISOR: REVISOR: JAN. 1, 1984

61

60

39

60



AVENUE 60

35 PENN

CENTRAL U.N.J.R.R. & C.CO.

TRANSP. CO. T.-J.C. M.L.

MAIN STEM

2ND CLASS

BOUNDARY

BOROUGH OF EDISON

TOWNSHIP

175

LOT 1.01
10.964 ACRES

AVENUE

SPEAR ST.

OAKLAND

UPLAND DELAWARE AVE.

TAX ASSESSMENT MAP
BORO OF METUCHEN
NEW JERSEY
1939

GEORGE J. TERWILLIGER, JR.
BOROUGH ENGINEER
1976-1984

STANLEY J. WERCHINSKI, JR.
BOROUGH ENGINEER
1984-1986

NEW JERSEY DEPARTMENT OF THE TREASURY
DIVISION OF TAXATION
PUBLIC UTILITY TAX BUREAU
APPROVED AS A TAX MAP PURSUANT TO THE
PROVISIONS OF CHAPTER 175, LAWS OF 1913, ETC.
FOR THE DIRECTOR, DIVISION OF TAXATION
BY: [Signature] P.E., S.
DATE: MAY 4 1970 STATE SUPERVISOR SERIAL NO. 487

ORIGINAL BY:
FRANKLIN MARSH
SURVEYOR 1918

W.F. BUCHANAN, C.E.
BORO ENGR.

REVISED: MAY 1944
REVISED: DECEMBER, 1954
REVISED: JANUARY, 1957
REVISED: DECEMBER, 1958
REVISED: JANUARY, 1967
REVISED: FEBRUARY, 1970
REVISED: JANUARY, 1977

REVISED: JANUARY 1, 1979
REVISED: JANUARY 1, 1980
REVISED: JANUARY 1, 1981
REVISED: JAN. 1, 1982
REVISED AS OF JAN. 1, 1983
REVISED: JAN. 1, 1984

60

GROVE AVENUE

AVENUE

AVENUE

AVENUE

AVENUE

AVENUE

UPLAND

AVENUE

66

60

WOODBRIDGE

NEW YORK

SPEAR

STREET

DELAWARE AVENUE

OAKLAND

67

STANLEY J. WERCHINSKI, JR.
BOROUGH ENGINEER
1984 - 1986

REVISED: JUN. 1, 1985

NEW JERSEY DEPARTMENT OF THE TREASURY
DIVISION OF TAXATION
PUBLIC UTILITY TAX BUREAU
APPROVED AS A TAX MAP PURSUANT TO THE PROVISIONS OF CHAPTER 175, LAWS OF 1913, ETC.
FOR THE DIRECTOR, DIVISION OF TAXATION
BY: *J. H. ...* STATE SUPERVISOR
DATE: MAY 1 1970 SERIAL NO. 487

REVISED: JANUARY 1967
REVISED: NOVEMBER 1963
REVISED: SEPTEMBER 1962
REVISED: FEBRUARY 1970

TAX ASSESSMENT MAP
BORO OF METUCHEN

NEW JERSEY
1939

ORIGINAL BY:
FRANKLIN MARSH
SURVEYOR 1918

W.F. BUCHANAN, C.E.
BORO ENGR.

REVISED: MAY 1944
REVISED: JANUARY 1952
REVISED: DECEMBER 1954
REVISED: FEBRUARY 1958

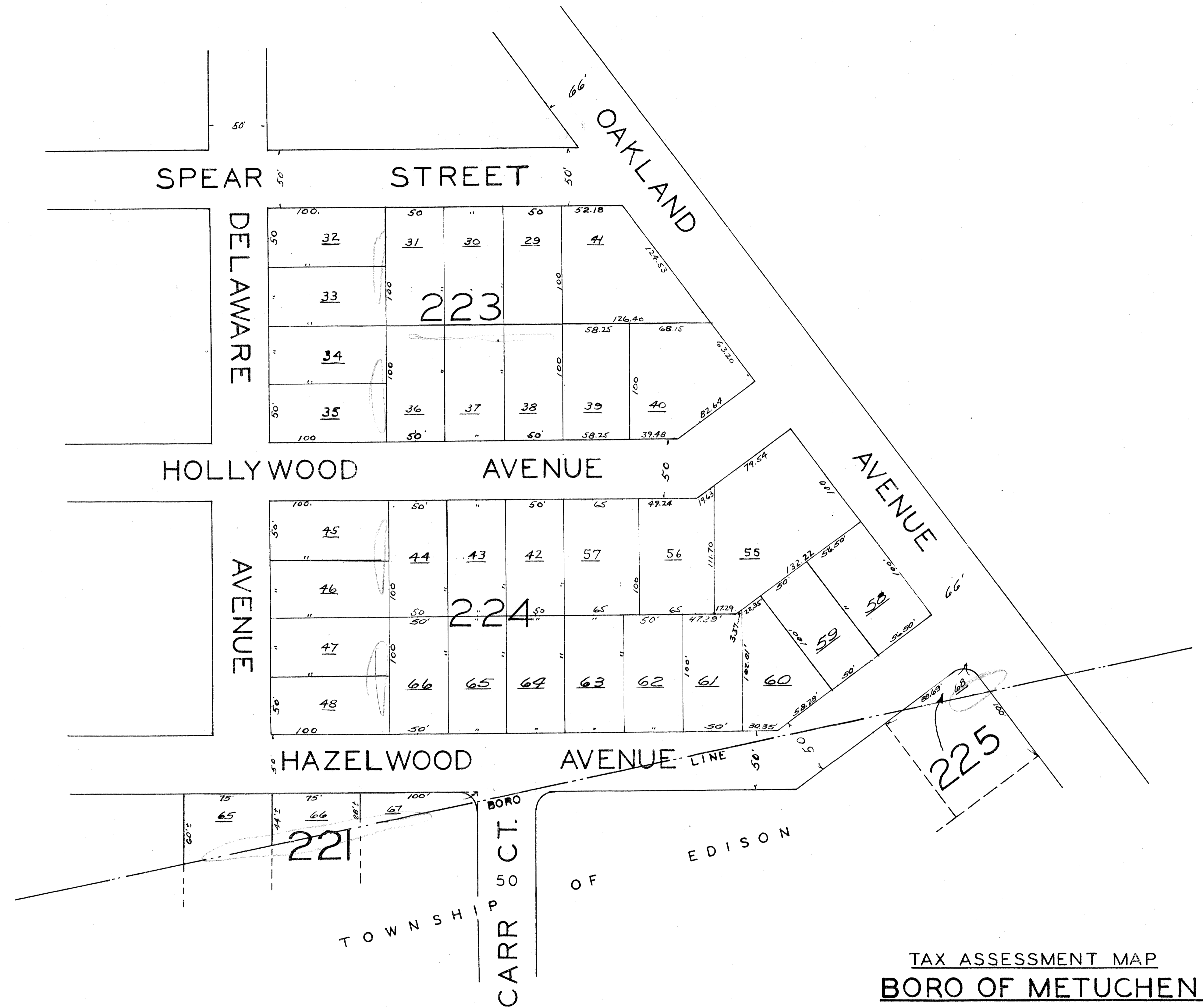
GEORGE J. TERWILLIGER, JR.
BOROUGH ENGINEER
1976 - 1984

REVISED: JANUARY 1, 1977
REVISED: JANUARY 1, 1973
REVISED: JANUARY 1, 1980
REVISED: JANUARY 1, 1981
REVISED: AS OF JAN. 1, 1983
REVISED: DECEMBER 1960
REVISED: JAN. 1, 1984
REVISED: 6-94

63

62

61



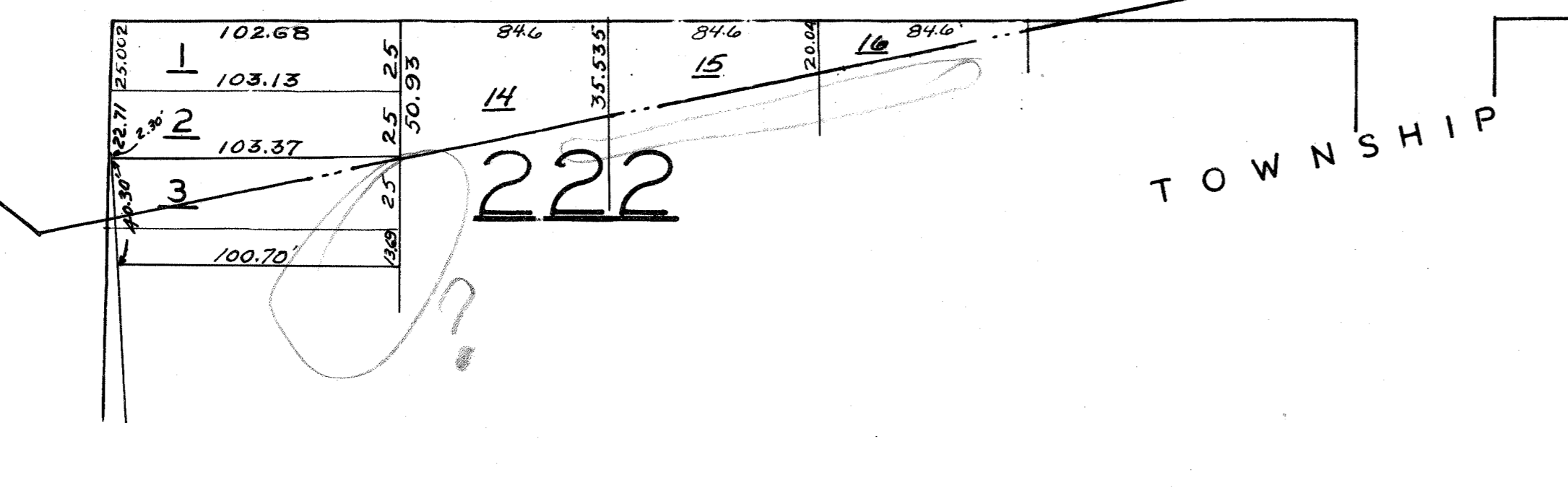
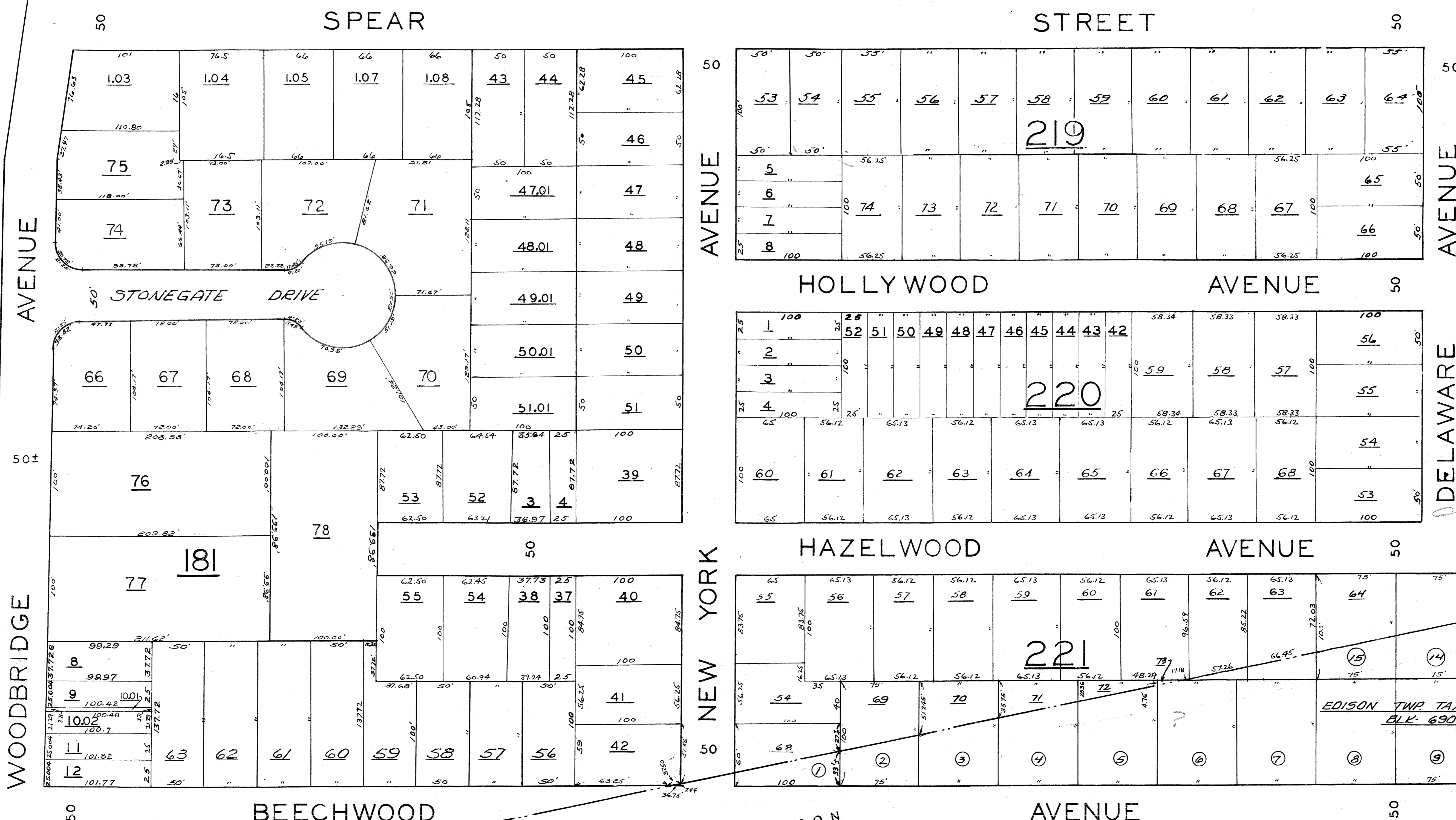
STANLEY J. WERCHINSKI, JR.
 BOROUGH ENGINEER
 1984 - 1986
 REVISED: JUN. 1, 1985

GEORGE J. TERWILLIGER, JR.
 BOROUGH ENGINEER
 1976 - 1984
 REVISED: JANUARY 4, 1977
 REVISED: JANUARY 1, 1979
 REVISED: JANUARY 1, 1980
 REVISED: JANUARY 1, 1980
 REVISED AS OF JAN. 1, 1983
 AS OF JAN. 1, 1982 REVISED: JAN. 1, 1984

NEW JERSEY DEPARTMENT OF THE TREASURY
 DIVISION OF TAXATION
 PUBLIC UTILITY TAX BUREAU
 APPROVED AS A TAX MAP PURSUANT TO THE
 PROVISIONS OF CHAPTER 175, LAWS OF 1913, ETC.
 FOR THE DIRECTOR, DIVISION OF TAXATION
 BY: *J. H. D. [Signature]* S.E.L.S.
 LIC. #5509
 DATE: MAY 4 1970 SERIAL NO. 487

TAX ASSESSMENT MAP
BORO OF METUCHEN
 NEW JERSEY
 1939

ORIGINAL BY: FRANKLIN MARSH SURVEYOR 1918
W.F. BUCHANAN, C.E.
 BORO ENGR.
 SCALE: 1" = 50'
 REVISED MAY 1944
 REVISED: DECEMBER, 1954
 REVISED: MARCH 1961
 REVISED: JANUARY 1968
 REVISED: FEBRUARY 1970



GEORGE J. TERWILLIGER, JR.
BOROUGH ENGINEER
1976-1984

STANLEY J. WERCHINSKI, JR.
BOROUGH ENGINEER
1984-1986

NEW JERSEY DEPARTMENT OF THE TREASURY
DIVISION OF TAXATION
PUBLIC UTILITY TAX BUREAU
APPROVED AS A TAX MAP PURSUANT TO THE
PROVISIONS OF CHAPTER 125, LAWS OF 1913, ETC.
FOR THE DIRECTOR, DIVISION OF TAXATION
BY: J. W. R. JAMES, S.E.L.S.
L.C. #5009
DATE: MAY 4 1970 STATE SUPERVISOR
SERIAL NO. 487

TAX ASSESSMENT MAP
BORO OF METUCHEN
NEW JERSEY
1939

ORIGINAL BY: W.F. BUCHANAN, C.E.
FRANKLIN MARSH SURVEYOR 1918
BORO ENGR.

SCALE: 1" = 50'
REVISED MAY 1944
REVISED JANUARY 1952

REVISED: DECEMBER, 1954
REVISED: FEBRUARY 1959
REVISED: JANUARY 1959

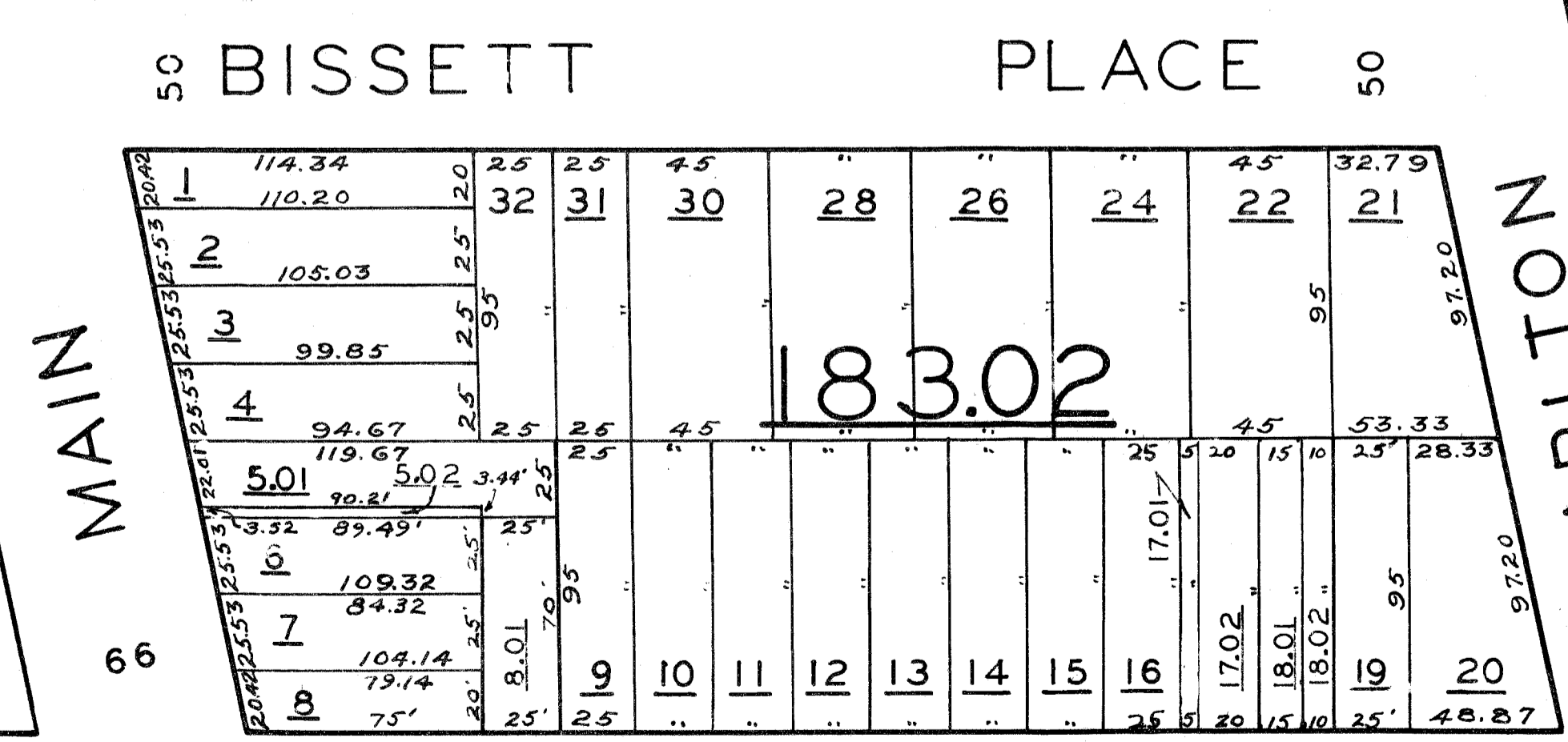
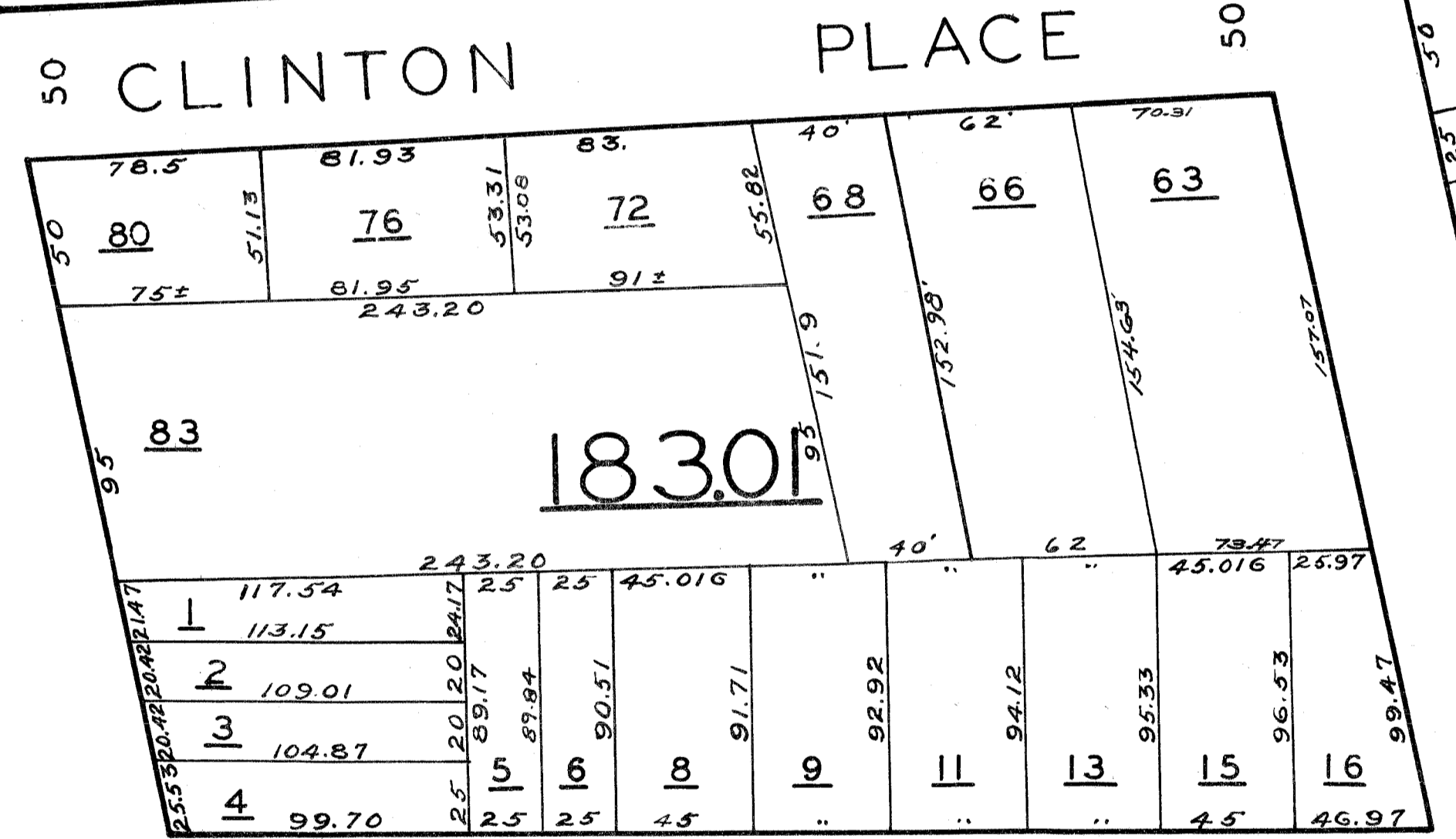
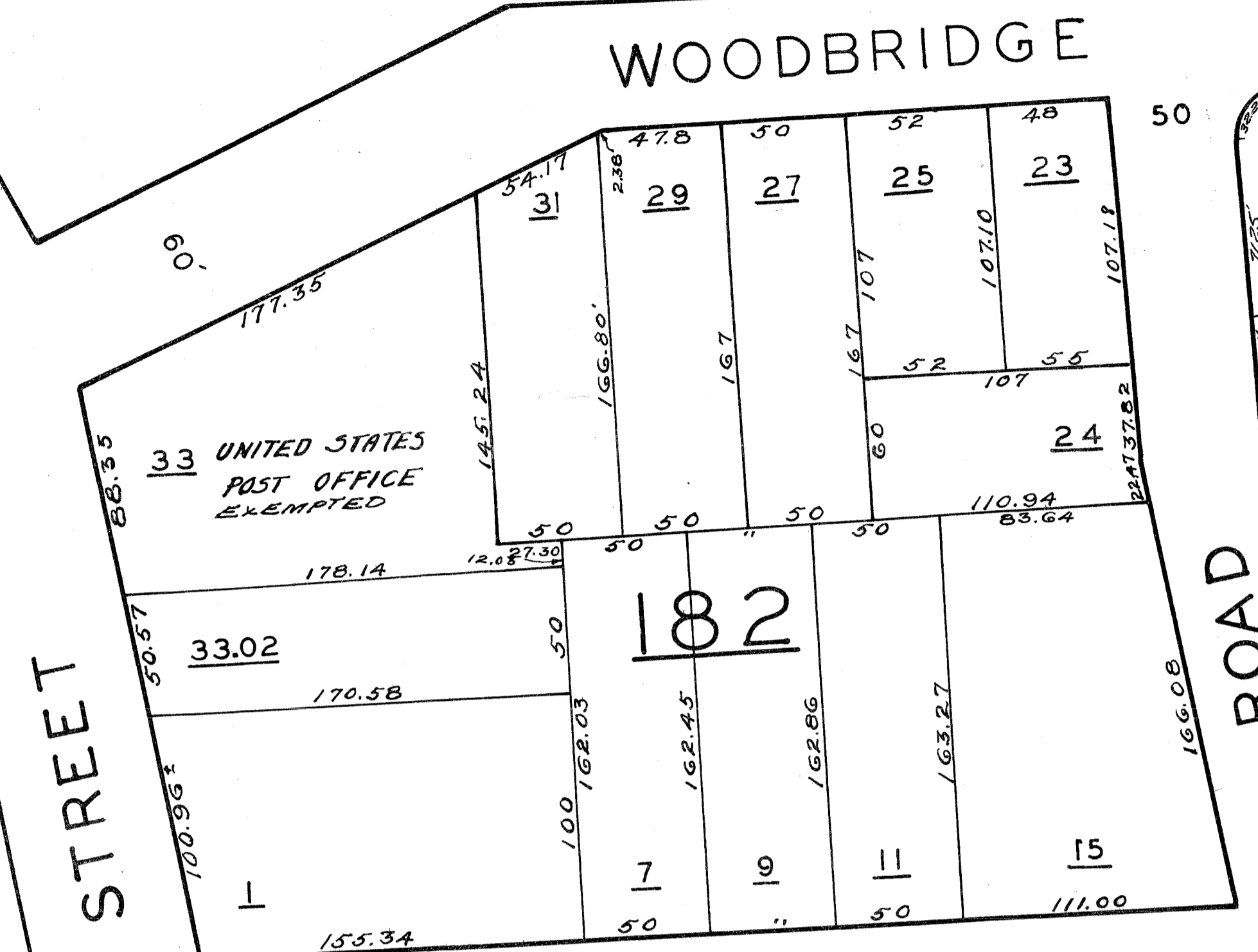
REVISED: JANUARY 1, 1977
REVISED: NOV 23, 1977 (STONEGATE)
MAP NO 4005 FILE 364-11/9/77

REVISED: MARCH 1971
REVISED: DEC. 1975

REVISED: JANUARY 1967
REVISED: FEBRUARY 1970
REVISED: JUN. 1, 1985

REVISED: DECEMBER, 1959
REVISED: JANUARY, 1966
REVISED: JANUARY 1, 1973
REVISED: MAY 24, 1975 BLK 181-LOTS 72-77-78
REVISED: JANUARY 1, 1980
REVISED: JANUARY 1, 1981
REVISED: JAN. 1, 1984

AS OF JAN. 1, 1982
REVISED AS OF JAN. 1, 1983



STREET

ROAD

STREET

STREET

MAIN

CARLTON

HOME

BOUNTY

66

AMBOY

68

AVE.

66

NEW JERSEY DEPARTMENT OF THE TREASURY
 DIVISION OF TAXATION
 PUBLIC UTILITY TAX BUREAU
 APPROVED AS A TAX MAP PURSUANT TO THE
 PROVISIONS OF CHAPTER 175, LAWS OF 1913 ETC.
 FOR THE DIRECTOR, DIVISION OF TAXATION
 BY J. A. [Signature] S.E. & L.S.
 DATE MAY 4 1970 SERIAL NO. 487

TAX ASSESSMENT MAP
 BORO OF METUCHEN
 NEW JERSEY
 1939

W.F. BUCHANAN, C.E.
 BORO ENGR.

GEORGE J. TERWILLIGER, JR.
 BORO ENGR.
 1976 - 1984

ORIGINAL BY: FRANKLIN MARSH SURVEYOR 1919
 REVISED: MAY 1944
 REVISED: DECEMBER 1954
 REVISED: DECEMBER 1959
 REVISED: JANUARY 1967
 REVISED: JANUARY 1977
 REVISED: JANUARY 1979
 REVISED: JANUARY 1980
 REVISED: JANUARY 1981
 REVISED: JAN 1, 1984
 REVISED AS OF JAN. 1, 1985

STANLEY J. WERCHINSKI, JR.
 BORO ENGR
 1984 - 1986

57

58

WOODBRIDGE AVENUE

STREET

HUNT PL

BOUNTY

185.01

SIMPSON PLACE

EXEMPTED PROPERTY OF THE BOARD OF EDUCATION 2.32 ACRES

BOARD OF EDUCATION EXEMPTED

BLOCK LIMIT

AMBOY

68 CENTER

PLACE

VOORHEES

LINE

PLACE

KEMPSON

AVENUE

HANSON

AVENUE

PELTIER

69 AVE.

CARSON

33	30.01	28.01	26.01	24.01	22.01	20.01	17.01	15	16
91	89	87	85.01	19	17	15	13	11	9
110	110	110	110	110	110	110	110	110	110

1	2	3	4	5	6	7	8	9	10
78	77	76	75	74	73	72	71	70	69
68	67	66	65	64	63	62	61	60	59

39	40	5	6	7	8	9	10
38	37	36	35	34	33	32	31
29	28	27	26	25	24	23	22

31	32	33	34	35	36	37	1
30	29	28	27	26	25	24	23
22	21	20	19	18	17	16	15

40	39	38	37	36	35	34	33	32	31	30	29	28	27	26	25
40	39	38	37	36	35	34	33	32	31	30	29	28	27	26	25

40	39	38	37	36	35	34	33	32	31	30	29	28	27	26	25
40	39	38	37	36	35	34	33	32	31	30	29	28	27	26	25

65

GEORGE J. TERWILIGER, JR. BOROUGH ENGINEER 1976-1984

NEW JERSEY DEPARTMENT OF THE TREASURY DIVISION OF TAXATION PUBLIC UTILITY TAX BUREAU APPROVED AS A TAX MAP PURSUANT TO THE PROVISIONS OF CHAPTER 176, LAWS OF 1984 FOR THE SECTION DIVISION OF TOWNSHIP


REVISOR: NOVEMBER, 1983 AS OF JAN. 1, 1982 REVISOR: FEBRUARY, 1979 AS OF JAN. 1, 1979 REVISOR: JANUARY, 1977 REVISOR: JANUARY, 1972 REVISOR: JANUARY, 1960 REVISOR: JANUARY, 1954

TAX ASSESSMENT MAP BORO OF METUCHEN NEW JERSEY ORIGINAL BY: FRANKLIN MARSH SURVEYOR ISLE W.F. BUCHANAN, C.E. BORO ENGR. SCALE: 1" = 20' REVISOR: MAY 1944 REVISOR: DECEMBER, 1938

STANLEY J. WERCHINSKI, JR. BOROUGH ENGINEER 1984-1986



UPLAND STREET



GROVE AVENUE



BLAIR AVENUE



50 MCCOY AVENUE

105.17	25	1	40	39	38	37	36	35	34	33	32	31	30	29	28	27	25
3.01	104.14	2															
4.01	103.12																
5.01	102.10																
6.01	101.08																
7	106.08																
8	104.39																
9	102.70																
10	101.01																
10	99.32	11	12	13	14	15	16	17	18	19	20	21	22	23	24	25	26

193

50 EGGERT WOODBRIDGE AVENUE


60.94	60	25	23	23	25	7	8	9	10	11	12	13	14	15	16	17	25
1	2	3	4	5	6												
54.18	114.18																
36	112.49																
35	110.80																
34	109.11	32	31	30	29	28	27	26	25	24	23	22	21	20	19	18	
33	107.42																

191

50 CARSON

STANLEY J. WERCHINSKI, JR.
BOROUGH ENGINEER
1984 - 1986

GEORGE J. TERWILLIGER, JR.
BOROUGH ENGINEER
1976 - 1984



50 AVENUE

25	26	27	28	29	30	31	32	33	34	35	36	37	38	39	40	41	42	43	44	45	100	12	11	10	9	8	7	6	5	4	3	2	25
----	----	----	----	----	----	----	----	----	----	----	----	----	----	----	----	----	----	----	----	----	-----	----	----	----	---	---	---	---	---	---	---	---	----

194

50 AVENUE HANSON AVENUE

25	26	27	28	29	30	31	32	33	34	35	36	37	38	39	40	41	42	43	44	45	100	17	18	19	20	21	22	23	24	25
----	----	----	----	----	----	----	----	----	----	----	----	----	----	----	----	----	----	----	----	----	-----	----	----	----	----	----	----	----	----	----

192

50 AVENUE

TAX ASSESSMENT MAP
BORO OF METUCHEN
NEW JERSEY
1939

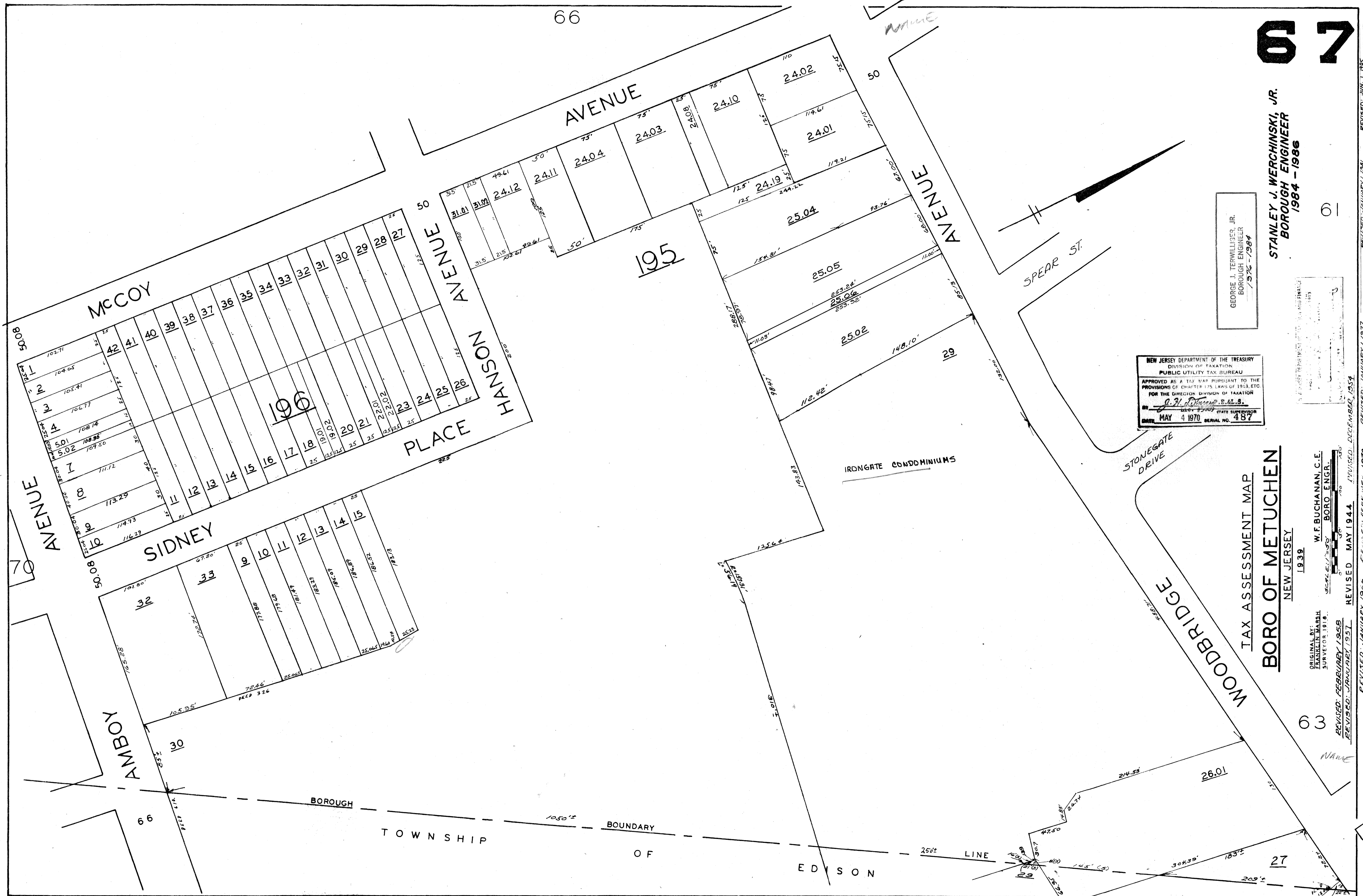
NEW JERSEY DEPARTMENT OF THE TREASURY
DIVISION OF TAXATION
PUBLIC UTILITY TAX BUREAU

APPROVED AS A TAX MAP PURSUANT TO THE PROVISIONS OF CHAPTER 175, LAWS OF 1913, ETC. FOR THE DIRECTOR, DIVISION OF TAXATION

J. M. [Signature] STATE SUPERVISOR
DATE MAY 4 1970, SERIAL NO. 487

ORIGINAL BY: FRANKLIN MARSH SURVEYOR 1918
W. F. BUCHANAN, C. E. BORO ENGR.

- REVISOR: MAY 1944
- REVISOR: DECEMBER, 1954
- REVISOR: FEBRUARY, 1965
- REVISOR: JANUARY 1, 1977
- REVISOR: JANUARY 1, 1979
- REVISOR: JANUARY 1, 1981
- REVISOR: JANUARY 1, 1980
- REVISOR: FEBRUARY, 1970
- REVISOR: JANUARY 1, 1981
- REVISOR: AS OF JAN. 1, 1983
- REVISOR: JAN. 1, 1982
- REVISOR: JAN. 1, 1984
- REVISOR: JUN. 1, 1985



67

STANLEY J. WERCHINSKI, JR.
BOROUGH ENGINEER
1984 - 1986

GEORGE J. TERWILLIGER, JR.
BOROUGH ENGINEER
1976 - 1984

NEW JERSEY DEPARTMENT OF THE TREASURY
DIVISION OF TAXATION
PUBLIC UTILITY TAX BUREAU
APPROVED AS A TAX MAP PURSUANT TO THE
PROVISIONS OF CHAPTER 175, LAWS OF 1913, ETC.
FOR THE DIRECTOR, DIVISION OF TAXATION
BY: *[Signature]* S.E.L.S.
DATE: MAY 4 1970 SERIAL NO. 487

TAX ASSESSMENT MAP
BORO OF METUCHEN
NEW JERSEY

ORIGINAL BY: FRANKLIN MARSH SURVEYOR 1918
REVISOR: REBECCA 1958
REVISOR: JANUARY 1957
1939
W.F. BUCHANAN, C.E.
BORO ENGR.
REVISOR: MAY 1944
1970
REVISOR: JANUARY 1967
REVISOR: FEBRUARY 1974

REVISOR: JANUARY 1977
REVISOR: JANUARY 1979
REVISOR: DEC. 5 1979
REVISOR: JANUARY 1980

REVISOR: FEBRUARY 1970
REVISOR: DECEMBER 1972

63
NAME
27
28
67

64

65

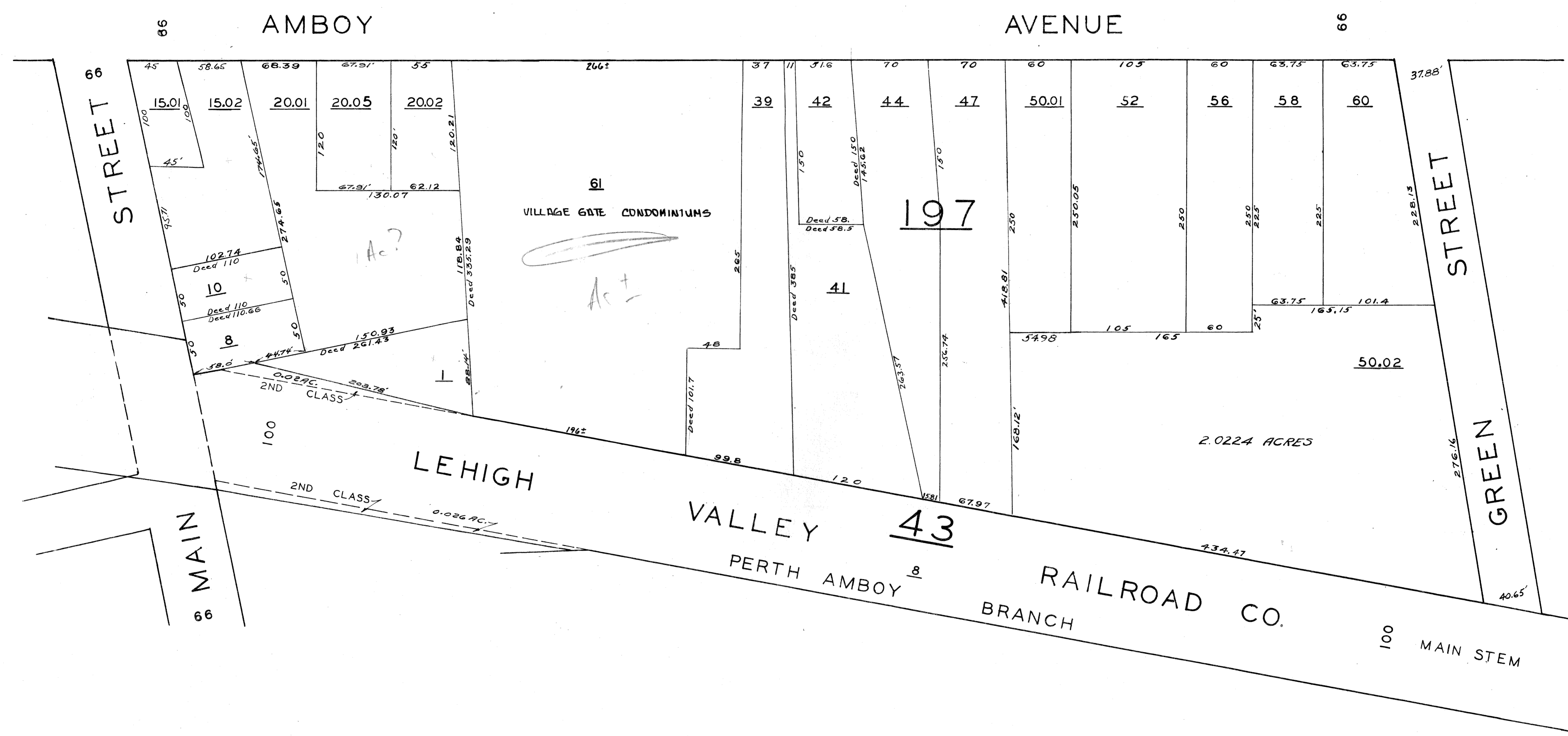
68

49

69

71

68



STANLEY J. WERCHINSKI, JR.
BOROUGH ENGINEER
1984 - 1986

GEORGE J. TERWILLIGER, JR.
BOROUGH ENGINEER
1976 - 1984

NEW JERSEY DEPARTMENT OF THE TREASURY
DIVISION OF TAXATION
PUBLIC UTILITY TAX BUREAU
APPROVED AS A TAX MAP PURSUANT TO THE
PROVISIONS OF CHAPTER 125, LAWS OF 1913, ETC.
FOR THE DIRECTOR, DIVISION OF TAXATION
BY *J. H. [Signature]* E.L.S.
DATE MAY 4 1970 SERIAL NO. 487

TAX ASSESSMENT MAP
BORO OF METUCHEN
NEW JERSEY
1939

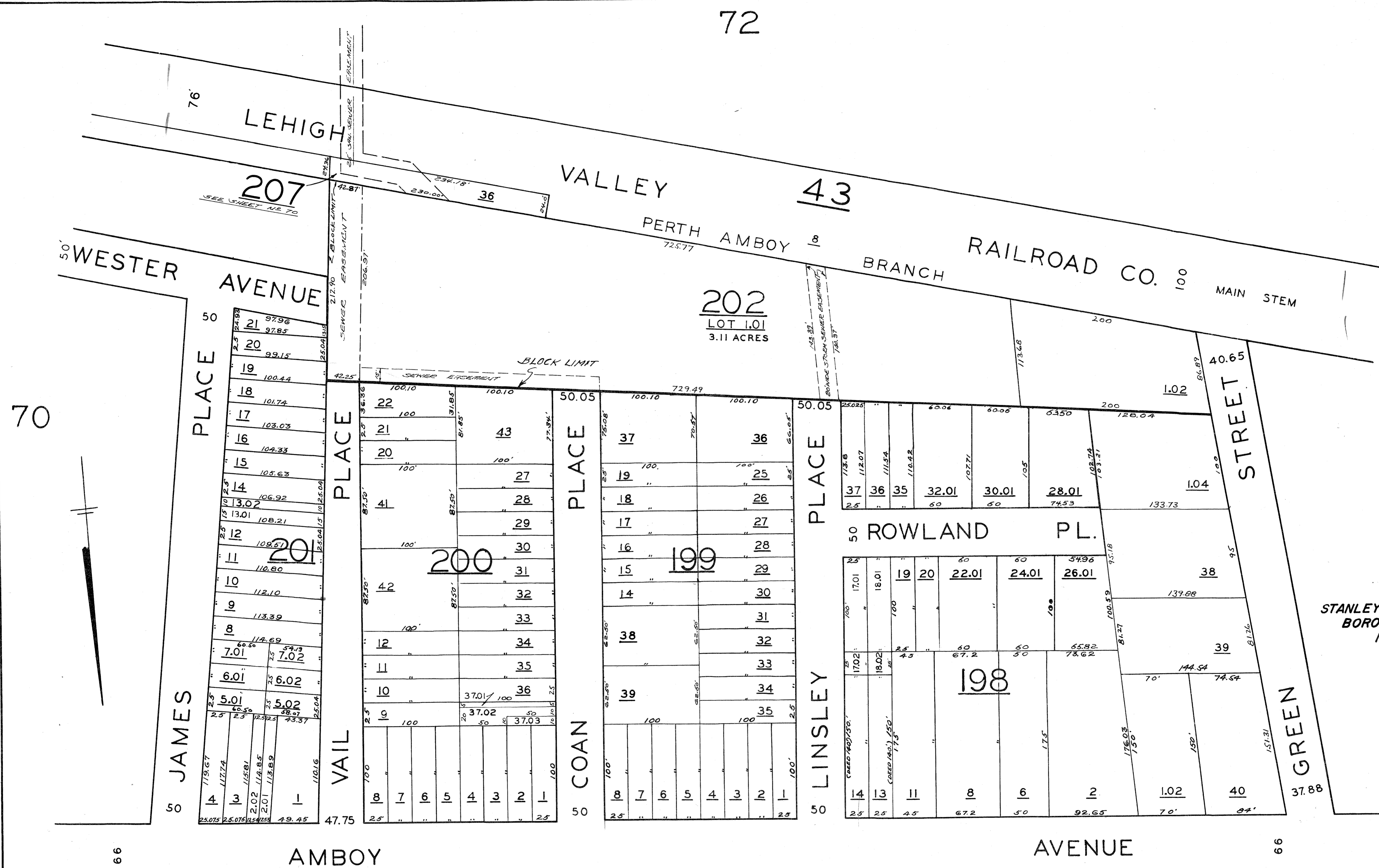
ORIGINAL BY:
FRANKLIN MARSH
SURVEYOR 1916

W.F. BUCHANAN, C.E.
BORO ENGR.

SCALE: 1" = 50'

REVISED: JANUARY 1, 1966
REVISED: FEBRUARY, 1970
REVISED: MAY 1944
REVISED: DECEMBER, 1954
REVISED: JANUARY 1, 1972
REVISED: JANUARY 1, 1973
REVISED: JANUARY 1, 1981
REVISED: JANUARY 1, 1980
REVISED: JAN. 1, 1984
AS OF JAN. 1, 1982
REVISED AS OF JAN. 1, 1983

REVISED: DEC. 1973
REVISED: JUN. 1, 1985
REVISED: JUL. 1, 1986



STANLEY J. WERCHINSKI, JR.
BOROUGH ENGINEER
1984 - 1986

GEORGE J. TERWILLIGER, JR.
BOROUGH ENGINEER
1976 - 1984

TAX ASSESSMENT MAP
BORO OF METUCHEN

NEW JERSEY
1939

ORIGINAL BY:
FRANKLIN MARSH
SURVEYOR 1918

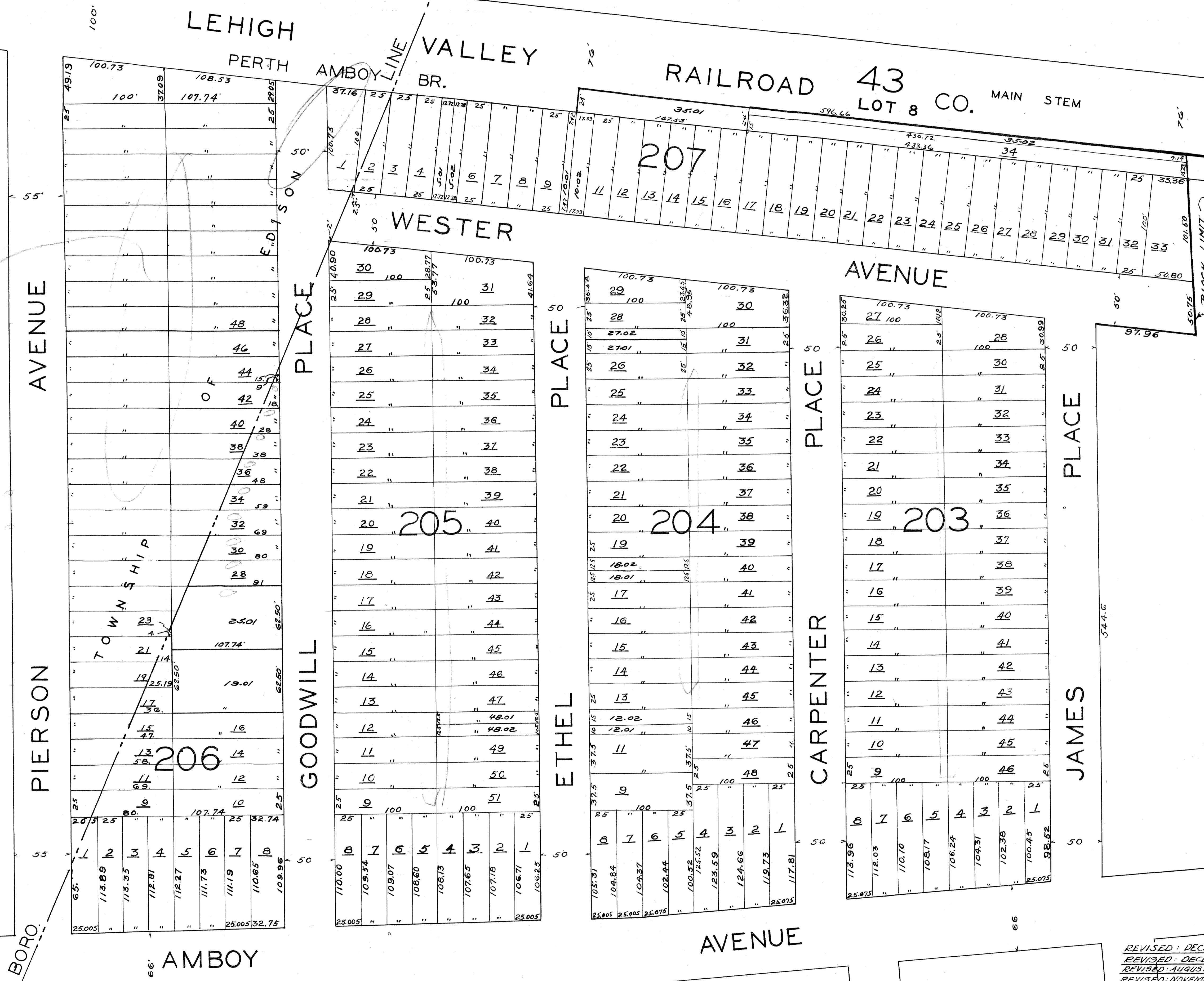
W.F. BUCHANAN, C.E.
BORO ENGR.

SCALE: 1"=50'

65

NEW JERSEY DEPARTMENT OF THE TREASURY
DIVISION OF TAXATION
PUBLIC UTILITY TAX BUREAU
APPROVED AS A TAX MAP PURSUANT TO THE
PROVISIONS OF CHAPTER 175, LAWS OF 1913, ETC.
FOR THE DIRECTOR, DIVISION OF TAXATION
BY: *J. H. Johnson, P.E.*
DATE: MAY 4 1970
SERIAL NO. 487

REVISOR AS OF JAN. 1, 1982
REVISED: JAN. 1, 1984
REVISED: JUN. 1, 1984
REVISED: MAY 1944
REVISED: JANUARY 1952
REVISED: DECEMBER, 1954
REVISED: FEB. 1969
REVISED: JANUARY 1970
REVISED: JANUARY 1, 1973
REVISED: JANUARY 1, 1980
REVISED: JANUARY 1, 1981
REVISED: FEBRUARY, 1958
REVISED: DEC., 1959
REVISED: JAN., 1973
REVISED: JAN., 1984
REVISED: JANUARY 1, 1977
REVISED: 10-26-81 STORM-SEWER
EASEMENT BULK 200 107/1.01



REMOVE

SEE SHEET NO. 69

STANLEY J. WERCHINSKI, JR.
BOROUGH ENGINEER
1984 - 1986

NEW JERSEY DEPARTMENT OF THE TREASURY
DIVISION OF TAXATION
PUBLIC UTILITY TAX BUREAU
APPROVED AS A TAX MAP PURSUANT TO THE
PROVISIONS OF CHAPTER 175, LAWS OF 1913, ETC.
FOR THE DIRECTOR, DIVISION OF TAXATION
BY: *[Signature]* STATE SUPERVISOR
DATE: MAY 4 1970 SERIAL NO. 487

TAX ASSESSMENT MAP
BORO OF METUCHEN

NEW JERSEY
1939

ORIGINAL BY:
FRANKLIN MARSH
SURVEYOR 1919

W.F. BUCHANAN, C.E.
BORO ENGR.

SCALE: 1"=50'

REVISED MAY 1944
REVISED JANUARY 1952

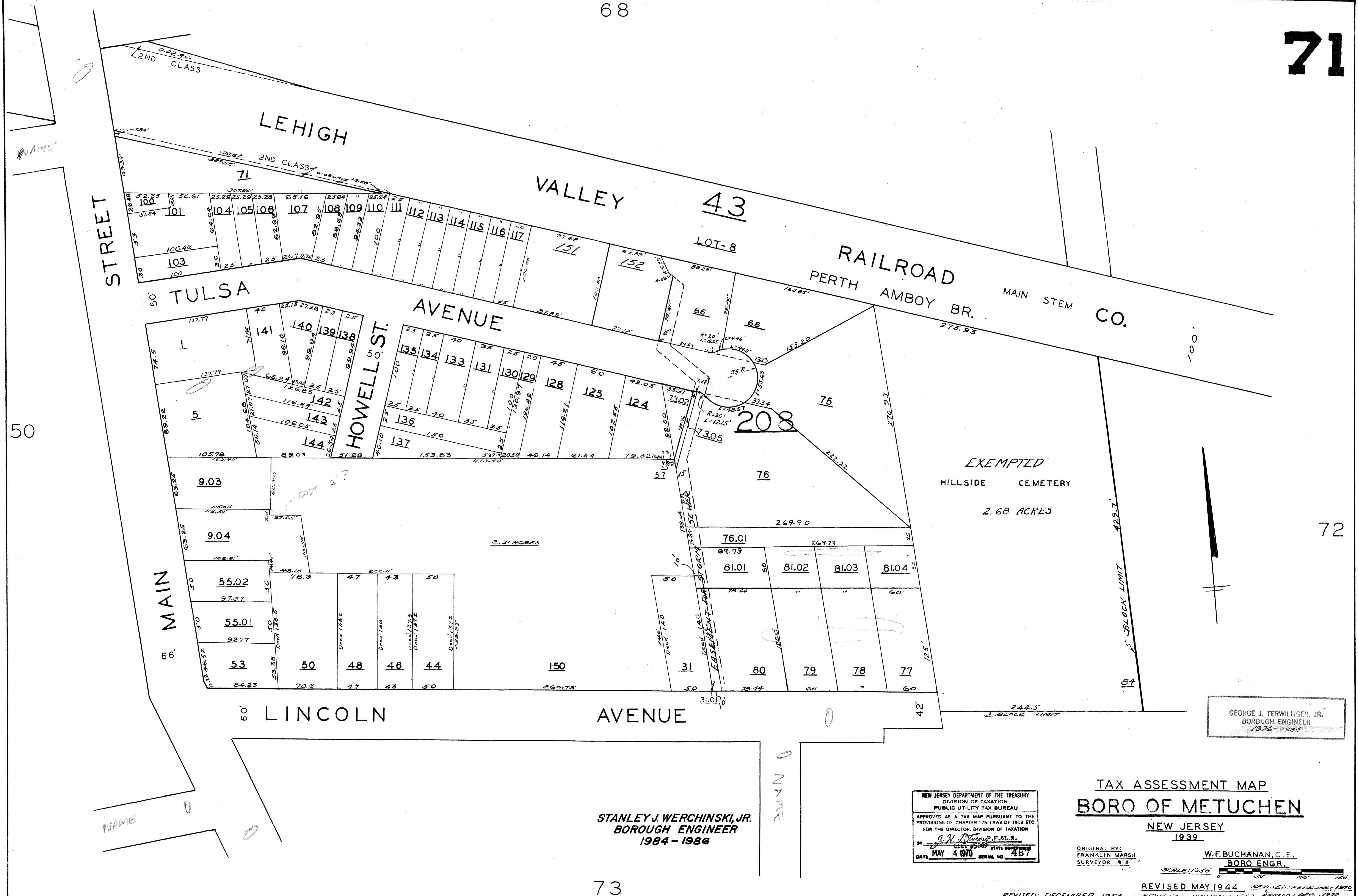
REVISED: DECEMBER, 1954
REVISED: DECEMBER, 1960
REVISED: AUGUST, 1963
REVISED: NOVEMBER, 1963
REVISED: JANUARY, 1966
REVISED: MAY, 1968
REVISED: FEBRUARY, 1970

GEORGE J. TERWILLIGER, JR.
BOROUGH ENGINEER
1976 - 1983

REVISED: JANUARY 1, 1977
REVISED: JANUARY 1, 1979
REVISED: JANUARY 1, 1980
REVISED: JANUARY 1, 1981

REVISED: JUN. 1, 1985

REVISED
AS OF JAN. 1, 1982
REVISED AS OF JAN. 1, 1983
REVISED: JAN. 1, 1984



50

72

73

71

NAME

NAME

NAME

STANLEY J. WERCHINSKI, JR.
BOROUGH ENGINEER
1984 - 1986

NEW JERSEY DEPARTMENT OF THE TREASURY
DIVISION OF TAXATION
PUBLIC UTILITY TAX BUREAU
APPROVED AS A TAX MAP PURSUANT TO THE
PROVISIONS OF CHAPTER 175, LAWS OF 1913, ETC.
FOR THE DIRECTOR, DIVISION OF TAXATION
BY: *G. H. [Signature]* P.E., L.S.
DATE: MAY 4 1970 SERIAL NO. 487

TAX ASSESSMENT MAP
BORO OF METUCHEN

NEW JERSEY
1939
ORIGINAL BY:
FRANKLIN MARSH
SURVEYOR 1918
W.F. BUCHANAN, C.E.
BORO ENGR.

SCALE: 1"=50'
REVISOR: DECEMBER, 1954
REVISOR: FEBRUARY, 1969
REVISOR: JANUARY, 1970
REVISOR: JANUARY, 1975
REVISOR: JANUARY, 1980
REVISOR: JANUARY, 1981
REVISOR: JANUARY, 1985
REVISOR: AS OF JAN. 1, 1982
REVISOR: JAN. 1, 1984
REVISOR: JANUARY, 1975
REVISOR: JANUARY, 1977
REVISOR: JAN. 1, 1985

GEORGE J. TERWILLIGER, JR.
BOROUGH ENGINEER
1976 - 1984

69

70

LEHIGH

EXEMPTED
HILLSIDE CEMETERY

1.29 ACRES

2.13 ACRES

43

VALLEY
PERTH AMBOY

209

2.38[±] ACRES

.47 ACRES

BRANCH
RAILROAD CO. MAIN STEM

1.76[±] ACRES

LODI
AVENUE

74

73

STANLEY J. WERCHINSKI, JR.
BOROUGH ENGINEER
1984 - 1986

NEW JERSEY DEPARTMENT OF THE TREASURY
DIVISION OF TAXATION
PUBLIC UTILITY TAX BUREAU
APPROVED AS A TAX MAP PURSUANT TO THE
PROVISIONS OF CHAPTER 175, LAWS OF 1913, ETC.
FOR THE DIRECTOR, DIVISION OF TAXATION
BY: *J. H. [Signature]* S.E. & L.S.
DATE: MAY 4 1970 STATE SUPERVISOR SERIAL NO. 487

TAX ASSESSMENT MAP
BORO OF METUCHEN

NEW JERSEY
1939

ORIGINAL BY: W.F. BUCHANAN, C.E.
FRANKLIN MARSH BOROUGH ENGR.
SURVEYOR 1918 SCALE: 1"=50'

REVISED: MAY 1944
REVISED: DECEMBER, 1954
REVISED: AUGUST, 1963
REVISED: FEBRUARY, 1970
REVISED: JULY, 1971

GEORGE J. TERWILLIGER, JR.
BOROUGH ENGINEER
1976 - 1984

REVISED: JANUARY 1, 1977
REVISED: JANUARY 1, 1979
REVISED: JANUARY 1, 1980
REVISED: JANUARY 1, 1981

AS OF JAN. 1, 1982
REVISED AS OF JAN. 1, 1983
REVISED: JAN. 1, 1984
REVISED: JUN. 1, 1984

REVISIONS	DATE	NAME	L.C. No.
	02-25-86	M. GUERREO, P.L.S.	1992B

STANLEY J. WERCHINSKI, JR.
BOROUGH ENGINEER
1984 - 1986

GEORGE J. TERWILLIGER, JR.
BOROUGH ENGINEER
1976-1984

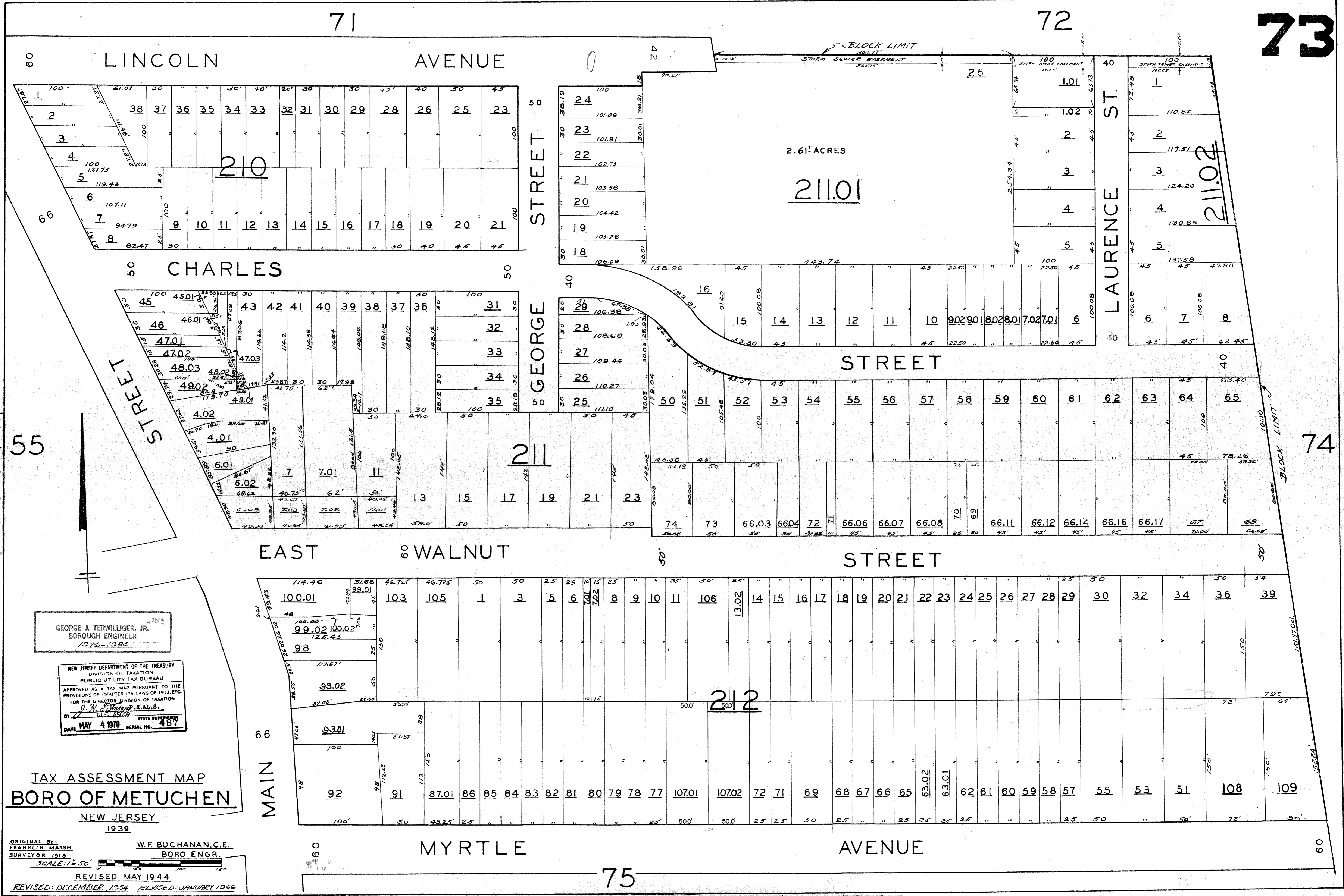
NEW JERSEY DEPARTMENT OF THE TREASURY
DIVISION OF TAXATION
PUBLIC UTILITY TAX BUREAU
APPROVED AS A TAX MAP PURSUANT TO THE
PROVISIONS OF CHAPTER 175, LAWS OF 1913, ETC.
FOR THE DIRECTOR, DIVISION OF TAXATION
BY: *[Signature]*
DATE: MAY 4 1970, SERIAL NO. 487

TAX ASSESSMENT MAP
BORO OF METUCHEN

NEW JERSEY
1939

ORIGINAL BY: FRANKLIN MARSH SURVEYOR 1918
W.F. BUCHANAN, C.E. BORO ENGR.
SCALE: 1/4" = 50'
REVISED MAY 1944
REVISED: DECEMBER, 1954 REVISED: JANUARY 1966

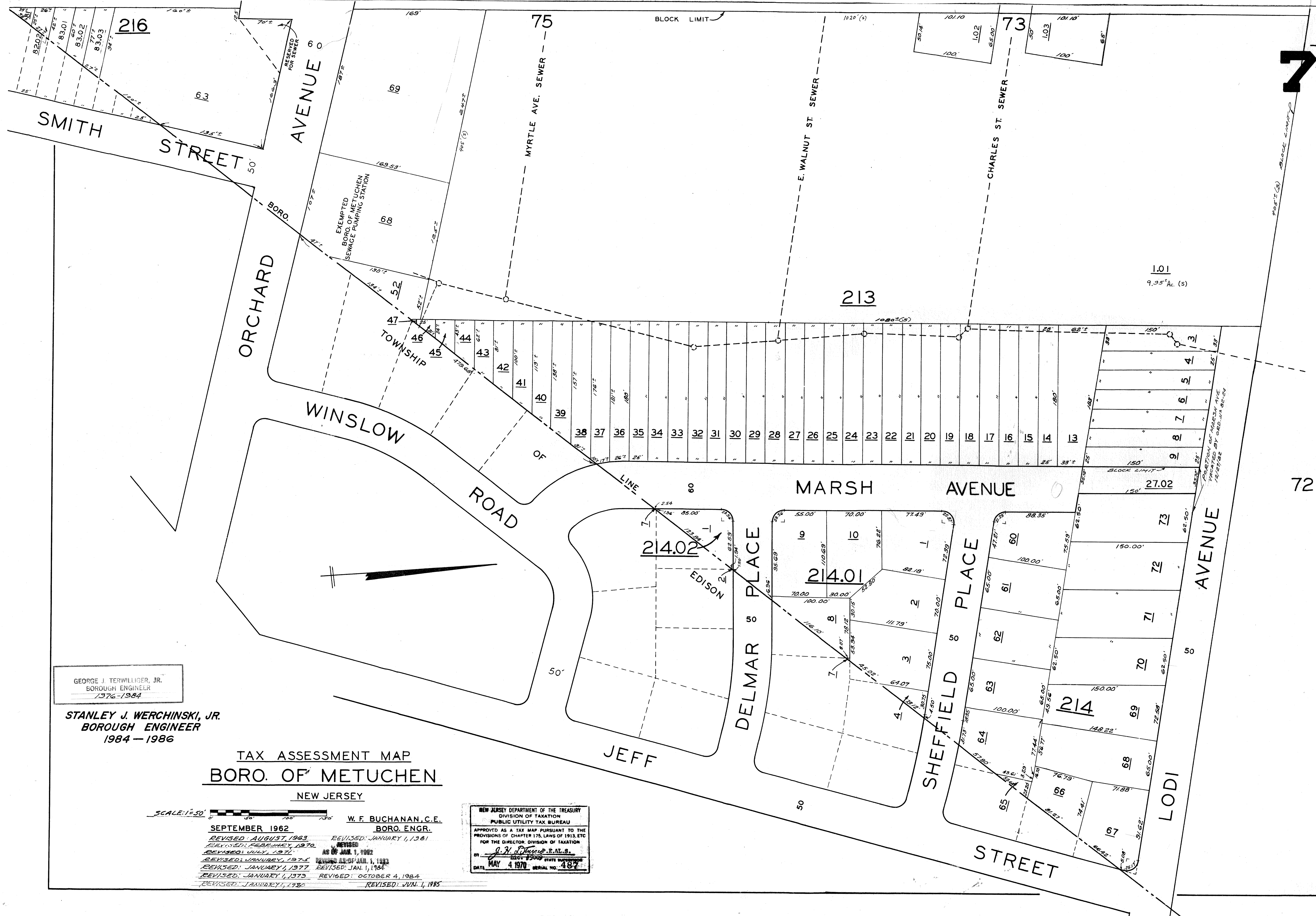
REVISED: FEB. 1965 REVISED: APRIL, 1966 REVISED: JANUARY, 1967 REVISED: JAN. 1968 REVISED: DEC., 1973
REVISED: FEB. 1969 REVISED: FEB., 1970 REVISED: AUGUST, 1972 REVISED: DECEMBER, 1972 REVISED: DEC., 1975
REVISED: JANUARY 1, 1977 REVISED: MARCH 10, 1980 BURR LOTS - #1, #16, #19 CHANGED TO LOTS 108 & 109 BY SUBDIVISION.
REVISED: JANUARY 4, 1979 REVISED: JANUARY 1, 1981 REVISED: JANUARY 1, 1983
REVISED: JANUARY, 1980 REVISED AS OF JAN. 1, 1983
AS OF JAN. 1, 1982 REVISED: JAN. 1, 1984 REVISED: JUN. 4, 1985



73

74

73



GEORGE J. TERWILLIGER, JR.
BOROUGH ENGINEER
1976-1984

STANLEY J. WERCHINSKI, JR.
BOROUGH ENGINEER
1984 - 1986

TAX ASSESSMENT MAP
BORO. OF METUCHEN
NEW JERSEY

SCALE: 1"=50'

W. F. BUCHANAN, C.E.
BORO. ENGR.

SEPTEMBER 1962
REVISED: AUGUST 1963
REVISED: FEBRUARY 1970
REVISED: JULY 1971
REVISED: JANUARY 1975
REVISED: JANUARY 1977
REVISED: JANUARY 1979
REVISED: JANUARY 1980

REVISED: JANUARY 1, 1981
REVISED: AS OF JAN. 1, 1982
REVISED: AS OF JAN. 1, 1983
REVISED: JAN. 1, 1984
REVISED: OCTOBER 4, 1984
REVISED: JUN. 1, 1985

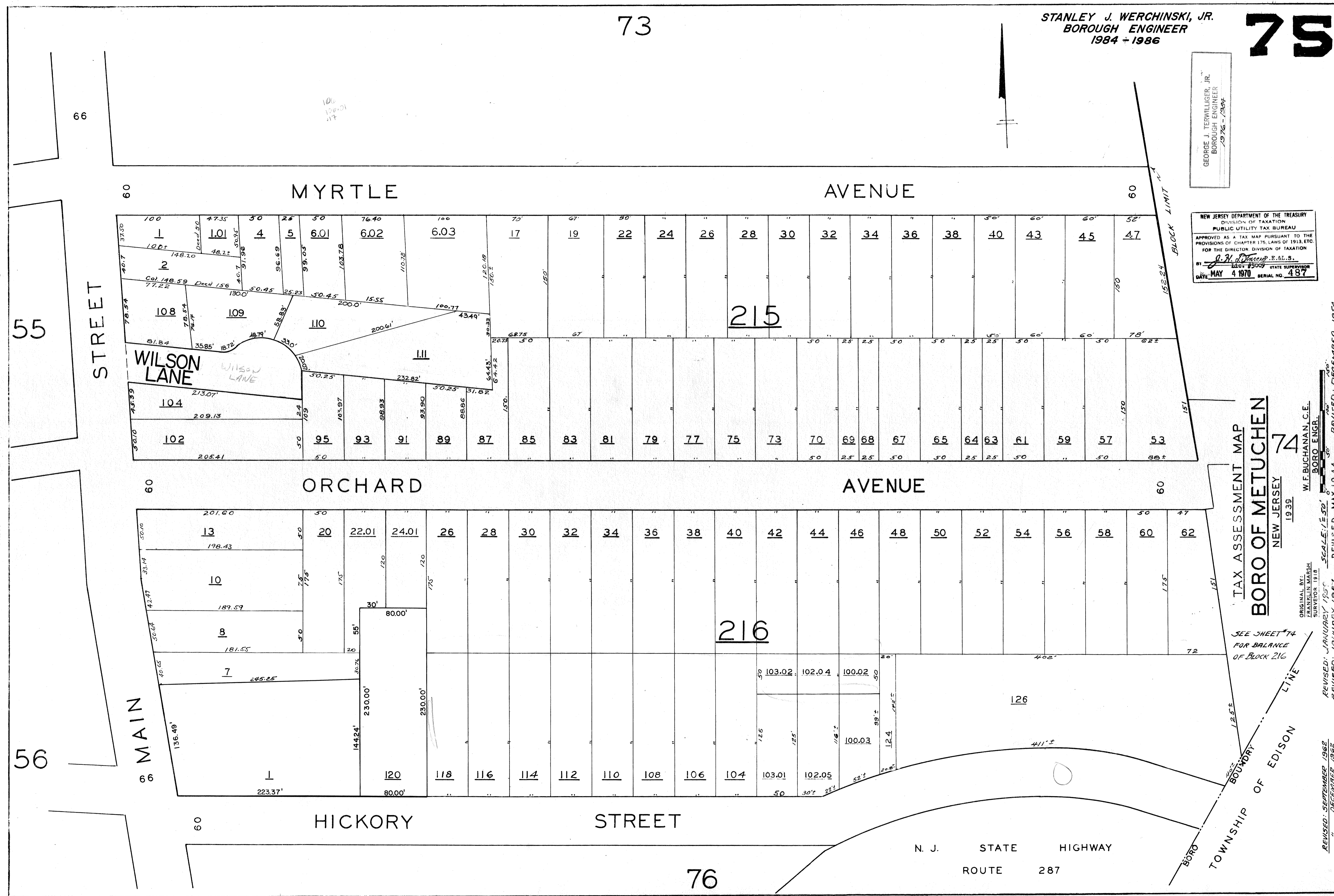
NEW JERSEY DEPARTMENT OF THE TREASURY
DIVISION OF TAXATION
PUBLIC UTILITY TAX BUREAU

APPROVED AS A TAX MAP PURSUANT TO THE PROVISIONS OF CHAPTER 175, LAWS OF 1913, ETC. FOR THE DIRECTOR, DIVISION OF TAXATION

G. H. [Signature] E. M. S.
DATE: MAY 4 1970 SERIAL NO. 487

GEORGE J. TERWILLIGER, JR.
BOROUGH ENGINEER
1976 - 1984

NEW JERSEY DEPARTMENT OF THE TREASURY
DIVISION OF TAXATION
PUBLIC UTILITY TAX BUREAU
APPROVED AS A TAX MAP PURSUANT TO THE
PROVISIONS OF CHAPTER 175, LAWS OF 1913, ETC.
FOR THE DIRECTOR, DIVISION OF TAXATION
BY *J. H. [Signature]* E. & L. S.
DATE: MAY 4 1970 SERIAL NO. 487



TAX ASSESSMENT MAP
BORO OF METUCHEN
NEW JERSEY
1979

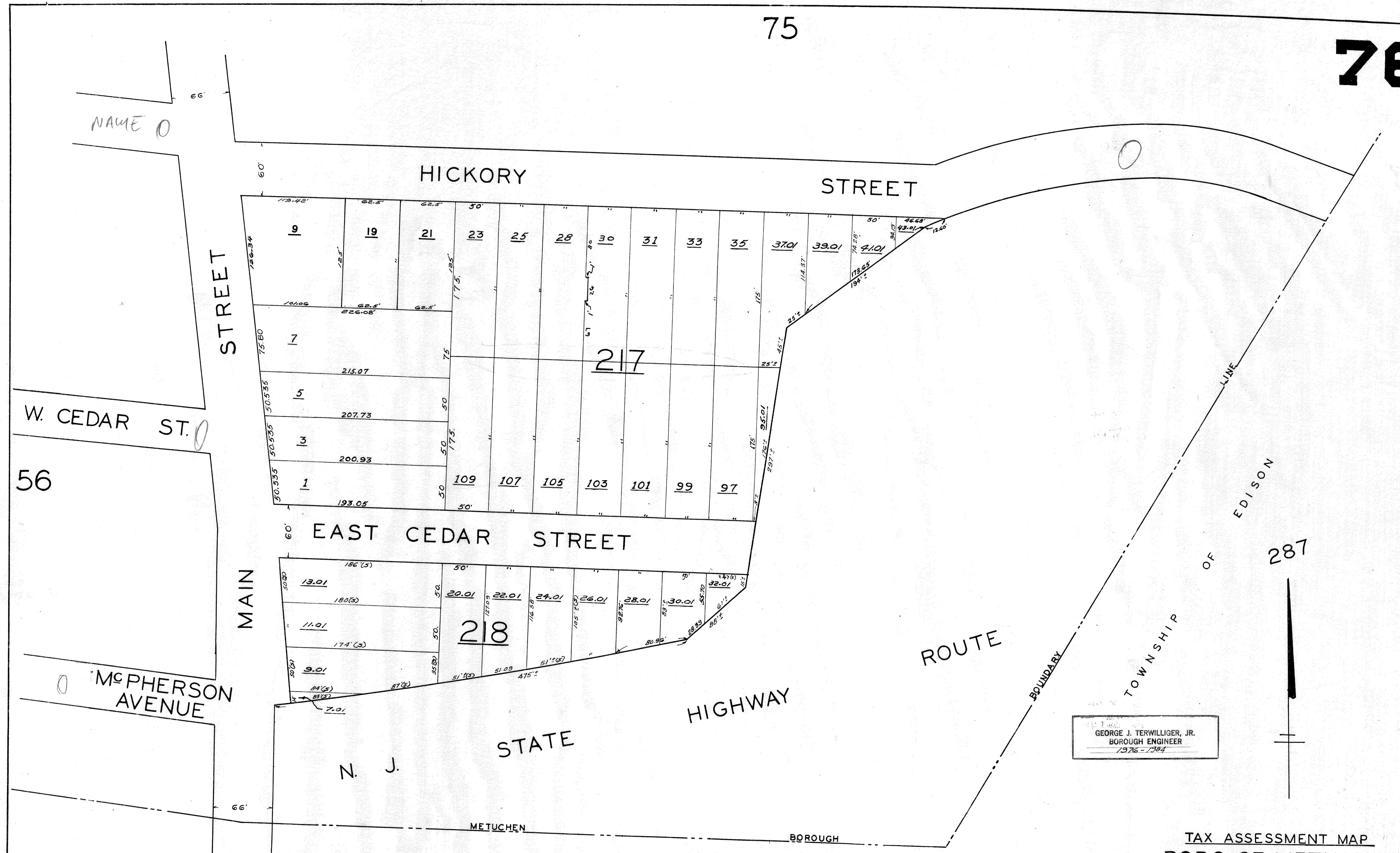
74

ORIGINAL BY:
FRANKLIN MARSH
SURVEYOR 1915
W.F. BUCHANAN, C.E.
BORO ENGR.
1939

SEE SHEET 74
FOR BALANCE
OF BLOCK 216

REVISOR: SEPTEMBER 1962
" DECEMBER 1962
REVISOR: AUGUST 1963
REVISOR: FEBRUARY 1964
REVISOR: JANUARY 1966
REVISOR: JANUARY 1970
REVISOR: JANUARY 1979
REVISOR: JANUARY 1980
REVISOR: JANUARY 1981
REVISOR: JANUARY 1987
REVISOR: JANUARY 1988
REVISOR: JANUARY 1989
REVISOR: JANUARY 1990
REVISOR: JANUARY 1991
REVISOR: JANUARY 1992
REVISOR: JANUARY 1993
REVISOR: JANUARY 1994
REVISOR: JANUARY 1995
REVISOR: JANUARY 1996
REVISOR: JANUARY 1997
REVISOR: JANUARY 1998
REVISOR: JANUARY 1999
REVISOR: JANUARY 2000
REVISOR: JANUARY 2001
REVISOR: JANUARY 2002
REVISOR: JANUARY 2003
REVISOR: JANUARY 2004
REVISOR: JANUARY 2005
REVISOR: JANUARY 2006
REVISOR: JANUARY 2007
REVISOR: JANUARY 2008
REVISOR: JANUARY 2009
REVISOR: JANUARY 2010
REVISOR: JANUARY 2011
REVISOR: JANUARY 2012
REVISOR: JANUARY 2013
REVISOR: JANUARY 2014
REVISOR: JANUARY 2015
REVISOR: JANUARY 2016
REVISOR: JANUARY 2017
REVISOR: JANUARY 2018
REVISOR: JANUARY 2019
REVISOR: JANUARY 2020
REVISOR: JANUARY 2021
REVISOR: JANUARY 2022
REVISOR: JANUARY 2023
REVISOR: JANUARY 2024
REVISOR: JANUARY 2025

N. J. STATE HIGHWAY
ROUTE 287



GEORGE J. TERWILLIGER, JR.
BOROUGH ENGINEER
1976-1984

TAX ASSESSMENT MAP
BORO OF METUCHEN
NEW JERSEY

TOWNSHIP OF EDISON

STANLEY J. WERCHINSKI, JR.
BOROUGH ENGINEER
1984-1986

NEW JERSEY DEPARTMENT OF THE TREASURY
DIVISION OF TAXATION
PUBLIC UTILITY TAX BUREAU
APPROVED AS A TAX MAP PURSUANT TO THE
PROVISIONS OF CHAPTER 175, LAWS OF 1913, ETC.
FOR THE DIRECTOR, DIVISION OF TAXATION
BY: *[Signature]*
DATE: MAY 4 1970 SERIAL NO. 487

ORIGINAL BY: FRANKLIN MARSH SURVEYOR 1918
REVISOR: W.F. BUCHANAN, C.E. BORO ENGR.
REVISOR: 1939
REVISOR: FEB. 1970
REVISOR: DEC. 1973
REVISOR: JANUARY 1, 1977
REVISOR: JANUARY 1, 1979
REVISOR: JANUARY 1, 1980
REVISOR: JANUARY 1, 1981
REVISOR: AUGUST, 1983
REVISOR: AS OF JAN. 1, 1982
REVISOR: AS OF JAN. 1, 1983
REVISOR: JAN. 1, 1984