






Legend Week of 07/29/2019

-  Location of Construction Activity
-  Western Transmission Main Alignment Previously Completed
-  Western Transmission Main Alignment

Sources: Esri, HERE, Garmin, GeoBase, IGN, Kadaster NL, OpenStreetMap contributors, and the GIS User Community