

2023 Tax List District Summary

01/08/23

Taxing District 09 Metuchen

12 Middlesex County

| | <u>Classification</u> | <u>No. Of Parcels</u> | <u>Land Value</u> | <u>Improvement Value</u> | <u>Total Value</u> | <u>Book Value Of Tangible Pers Prop</u> | <u>Exemption Amount</u> | <u>Net Taxable Value</u> |
|-----|-------------------------------|---------------------------|-----------------------|------------------------------|------------------------|---|-----------------------------|------------------------------|
| 1 | Vacant Land | 94 | 8,147,300 | 0 | 8,147,300 | | 0 | 8,147,300 |
| 2 | Residential | 4,597 | 394,189,200 | 476,355,500 | 870,544,700 | | 0 | 870,544,700 |
| 3A | Farm (Regular) | 0 | 0 | 0 | 0 | | 0 | 0 |
| 3B | Farm (Qualified) | 0 | 0 | 0 | 0 | | 0 | 0 |
| 4A | Commercial | 345 | 46,382,200 | 74,202,700 | 120,584,900 | | 0 | 120,584,900 |
| 4B | Industrial | 65 | 13,307,500 | 24,715,700 | 38,023,200 | | 0 | 38,023,200 |
| 4C | Apartment | 20 | 14,371,800 | 45,997,700 | 60,369,500 | | 0 | 60,369,500 |
| | Class 4 Total | 430 | 74,061,500 | 144,916,100 | 218,977,600 | | 0 | 218,977,600 |
| | Ratable Total | 5,121 | 476,398,000 | 621,271,600 | 1,097,669,600 | | 0 | 1,097,669,600 |
| 5A | Class 1 Railroad | 0 | 0 | 0 | 0 | | 0 | 0 |
| 5B | Class 2 Railroad | 0 | 0 | 0 | 0 | | 0 | 0 |
| | Railroad Total | 0 | 0 | 0 | 0 | | 0 | 0 |
| 6A | Telephone | 1 | | | | 0 | | 0 |
| 6B | Petrol Refineries | 0 | | | | 0 | | 0 |
| 6C | Miscellaneous | 0 | | | | 0 | | 0 |
| | Public Utilities Total | 1 | | | | 0 | | 0 |
| 15A | Public School | 5 | 8,063,800 | 15,500,000 | 23,563,800 | | 0 | 23,563,800 |
| 15B | Other School | 2 | 4,600,000 | 6,270,000 | 10,870,000 | | 0 | 10,870,000 |
| 15C | Public Property | 59 | 19,527,500 | 11,274,100 | 30,801,600 | | 0 | 30,801,600 |
| 15D | Charitable | 34 | 10,019,100 | 20,004,200 | 30,023,300 | | 0 | 30,023,300 |
| 15E | Cemetery | 4 | 1,736,000 | 22,900 | 1,758,900 | | 0 | 1,758,900 |
| 15F | Miscellaneous | 37 | 7,763,300 | 10,650,500 | 18,413,800 | | 0 | 18,413,800 |
| | Exempt Total | 141 | 51,709,700 | 63,721,700 | 115,431,400 | | 0 | 115,431,400 |

| <u>DEDUCTIONS</u> | | |
|-----------------------|------------------------------|-----------------------------|
| <u>Classification</u> | <u>No. of Deductions</u> | <u>Deduction Amount</u> |
| Senior Citizen | 23 | 5,750 |
| Disabled Person | 2 | 500 |
| Surviving Spouse | 0 | 0 |
| Veteran | 119 | 29,750 |
| Widow of Veteran | 46 | 11,500 |

| <u>EXEMPTIONS</u> | | |
|-----------------------|---------------------------|-----------------------------|
| <u>Classification</u> | <u>No. Of Parcels</u> | <u>Exemption Amount</u> |
| Fire Suppres | 0 | 0 |
| Pollution Control | 0 | 0 |
| Fallout Shelter | 0 | 0 |
| Water/Sewage Facility | 0 | 0 |
| Home Improvement | 0 | 0 |
| Class 4 Abatement | 0 | 0 |
| Multi-Family Dwelling | 0 | 0 |
| UEZ Abatement | 0 | 0 |

| <u>EXEMPTIONS</u> | | |
|-------------------------|---------------------------|-----------------------------|
| <u>Classification</u> | <u>No. Of Parcels</u> | <u>Exemption Amount</u> |
| Dwelling Abatement | 0 | 0 |
| Dwelling Exemption | 0 | 0 |
| New Dwel/Conv Abatement | 0 | 0 |
| New Dwel/Conv Exemption | 0 | 0 |
| Mul Dwell Exemption | 0 | 0 |
| Mul Dwell Abatement | 0 | 0 |
| Com/Ind Exemption | 0 | 0 |
| Renewable Energy | 0 | 0 |

I RICHARD DUDA, assessor of the taxing district of Metuchen do swear (or affirm) that the foregoing tax list and tax duplicate contain the valuations of all the property liable to taxation in the taxing district in which I am tax assessor, and that such property has been valued without favor or partiality at its taxable value and I (we) have allowed only such exemptions and deductions as are prescribed by law.

Richard Duda (Electronically signed)
Assessor

I do further swear (or affirm) that, for the tax year 2023, I have completed and put into operation a district-wide adjustment of real property taxable valuations and such taxable valuations conform to the percentage level established for such year for expressing the taxable value of real property in the county.

Sworn and subscribed before me

KATHLEEN M. MCGOTTY
NOTARY PUBLIC OF NEW JERSEY
Comm. # 2300883
My Commission Expires 5/23/2023

Assessor

This 10th day of January of 2023



2023 Special Taxing District Summary

Taxing District 09 Metuchen

12 Middlesex County 01/08/23

| <u>Code</u> | | <u>Items</u> | <u>Land Value</u> | <u>Improvements</u> | <u>Exemptions</u> | <u>Net Taxable</u> |
|-------------|------------------|--------------|-------------------|---------------------|-------------------|--------------------|
| S01 | Ratables | 0 | 0 | 0 | 0 | 0 |
| | Railroads | 0 | 0 | 0 | 0 | 0 |
| | Public Utilities | 0 | 0 | 0 | 0 | 0 |
| | Exempts | 0 | 0 | 0 | 0 | 0 |







Table of Aggregates
of Taxable And Exempt Property in the Taxing District of Metuchen for 2023

| | | | | | | | | | | | | | | | | | | | | | | | | | | | | | | | | | | | | | | | | | | | | | | | | | | | | | | | | | | | | | | | | | | | | | | | | | | | | | | | | | | | | | | | | | | | | | | | | | | | | | | | | | | | | | | | | | | | | | | | | | | | | | | | | | | | | | | | | | | | | | | | | | | | | | | | | | | | | | | | | | | | | | | | | | | | | | | | | | | | | | | | | | | | | | | | | | | | | | | | | | | | | | | | | | | | | | | | | | | | | | | | | | | | | | | | | | | | | | | | | | | | | | | | | | | | | | | | | | | | | | | | | | | | | | | | | | | | | | | | | | | | | | | | | | | | | | | | | | | | | | | | | | | | | | | | | | | | | | | | | | | | | | | | | | | | | | | | | | | | | | | | | | | | | | | | | | | | | | | | | | | | | | | | | | | | | | | | | | | | | | | | | | | | | | | | | | | | | | | | | | | | | | | | | | | | | | | | | | | | | | | | | | | | | | | | | | | | | | | | | | |
|--|-------------------|---------------|-------------|---------------|--|---------------------------|--|-------------|--|--|--|--|---------------|--|--|--|--|--|--|--|--|--|--|---|--|--|--|--|--|--|----------------|--|--|--|--|----------------------------------|--|--|---|--|---------------------------------|--|--|---|--|--------------------------------|--|--|---|--|--------------------------------------|--|--|---|--|-------------------------------|--|--|---|--|---------------------------------|--|--|---|--|------------------------------|--|--|---|--|----------------------------------|--|--|---|--|----------------------------------|--|--|---|--|----------------------------------|--|--|---|--|----------------------------------|--|--|---|--|---|--|--|---|--|---|--|--|---|--|---|--|--|---|--|---|--|--|---|--|-------------------------------------|--|--|---|--|-------|--|--|---|--|--|--|--|--|--|---------------------------------------|--|--|--|--|--------------------|-----|--|--|--|---------------------------|----|--|--|--|--------------------------|--|-----|--|--|---------------------------|--|----|--|--|----------------------------|--|---|--|--|-----------------------------|--|---|--|--|-------|--|-----|--|--|--|--|--|--|--|---------------------------|--|---------------|--|--|---|--|--|--|--|--|--|--|---|--|---|--|--|--|--|-------------------|--|--|--|--|--|--|--|--|--|--|--|--|--|--|-----------------------------|--|--|--|--|--|--|--|--|--|---|--|--|--|--|--|--|--|--|--|--|-----------------------------------|--|--|--|--|------------------------|--|--|--|------------|-----------------------|--|--|--|------------|-----------------|--|--|--|------------|------------------------------|--|--|--|------------|----------------------|--|--|--|-----------|-----------------------|--|--|--|------------|-------------|--|--|--|-------------|--|--|--|--|--|--|--|--|--|--|------------------------------|--|--|--|--|-----------------------------------|--|--|--|--|------------------------------------|--|--|--|--|-----------------------------|--|--|--|--|--|--|--|--|--|-----------------------------|--|--|--|--|------|--|--------|--|------|----------------------|--|--|--|--|--------------------|--|--|--|--|-------------------|--|--|--|--|-------------------|--|--|--|--|---------------------|--|--|--|--|-------------------------|--|--|--|--|---------------------|--|--|--|--|----------------------|--|--|--|--|-----------------------|--|--|--|--|-----------------------------|--|--|--|--|----------------|--|--|--|--|-----------------|--|--|--|--|--|--|--|--|--|--------------------|--|--|--|--|--|--|-------|--|-----------|----------------|--|----|--|-----------|----------------|--|-------|--|-------------|--|--|--|--|--|--------------------|--|---|--|---|----------------------|--|---|--|---|--|--|--|--|--|----------------|--|-----|-------------|--|----------------|--|----|------------|--|---------------|--|----|------------|--|-----------------------|--|--|--|-------------|-------------------|--|--|--|---------------|
| <table style="width: 100%; border-collapse: collapse;"> <tr> <td style="width: 40%;">(1) Value of Land</td> <td style="width: 10%;"></td> <td style="width: 10%; text-align: right;">476,398,000</td> <td style="width: 10%;"></td> <td style="width: 10%;"></td> </tr> <tr> <td>(2) Value of Improvements</td> <td></td> <td style="text-align: right;">621,271,600</td> <td></td> <td></td> </tr> <tr> <td>(3) Total Value Land & Improvements excluding 2nd class RR</td> <td></td> <td style="text-align: right; border-top: 1px solid black;">1,097,669,600</td> <td></td> <td></td> </tr> <tr> <td colspan="5"> </td> </tr> <tr> <td>(4) Tax Value Machinery, Implement & Equipment of Telephone, Petroleum Refineries, and Miscellaneous</td> <td></td> <td></td> <td style="text-align: right;">0</td> <td></td> </tr> <tr> <td colspan="5"> </td> </tr> <tr> <td>(5) Exemptions</td> <td></td> <td></td> <td></td> <td></td> </tr> <tr> <td> Pollution Control (RS 54:4-3.56)</td> <td></td> <td></td> <td style="text-align: right;">0</td> <td></td> </tr> <tr> <td> Fire Suppression (RS 54:4-3.13)</td> <td></td> <td></td> <td style="text-align: right;">0</td> <td></td> </tr> <tr> <td> Fallout Shelter (RS 54:4-3.48)</td> <td></td> <td></td> <td style="text-align: right;">0</td> <td></td> </tr> <tr> <td> Water/Sewage Facility (RS 54:4-3.59)</td> <td></td> <td></td> <td style="text-align: right;">0</td> <td></td> </tr> <tr> <td> UEZ Abatement (RS 54:4-3.139)</td> <td></td> <td></td> <td style="text-align: right;">0</td> <td></td> </tr> <tr> <td> Home Improvement (RS 54:4-3.72)</td> <td></td> <td></td> <td style="text-align: right;">0</td> <td></td> </tr> <tr> <td> Multi Family (RS 54:4-3.121)</td> <td></td> <td></td> <td style="text-align: right;">0</td> <td></td> </tr> <tr> <td> Class 4 Abatement (RS 54:4-3.95)</td> <td></td> <td></td> <td style="text-align: right;">0</td> <td></td> </tr> <tr> <td> Renewable Energy (RS 54:4-3.113)</td> <td></td> <td></td> <td style="text-align: right;">0</td> <td></td> </tr> <tr> <td> Dwelling Abatement (RS 40A:21-5)</td> <td></td> <td></td> <td style="text-align: right;">0</td> <td></td> </tr> <tr> <td> Dwelling Exemption (RS 40A:21-5)</td> <td></td> <td></td> <td style="text-align: right;">0</td> <td></td> </tr> <tr> <td> New Dwelling/Conv Abatement (RS 40A:21-5)</td> <td></td> <td></td> <td style="text-align: right;">0</td> <td></td> </tr> <tr> <td> New Dwelling/Conv Exemption (RS 40A:21-5)</td> <td></td> <td></td> <td style="text-align: right;">0</td> <td></td> </tr> <tr> <td> Multi Dwelling/Conv Abatement (RS 40A:21-6)</td> <td></td> <td></td> <td style="text-align: right;">0</td> <td></td> </tr> <tr> <td> Multi Dwelling/Conv Exemption (RS 40A:21-6)</td> <td></td> <td></td> <td style="text-align: right;">0</td> <td></td> </tr> <tr> <td> Commercial/Industrial (RS 40A:21-7)</td> <td></td> <td></td> <td style="text-align: right;">0</td> <td></td> </tr> <tr> <td> Total</td> <td></td> <td></td> <td style="text-align: right; border-top: 1px solid black;">0</td> <td></td> </tr> <tr> <td colspan="5"> </td> </tr> <tr> <td>(5A) Deductions Allowed (C.73,L.1976)</td> <td></td> <td></td> <td></td> <td></td> </tr> <tr> <td> Number of Veterans</td> <td style="text-align: right;">119</td> <td></td> <td></td> <td></td> </tr> <tr> <td> Number of Veterans Widows</td> <td style="text-align: right; border-bottom: 1px solid black;">46</td> <td></td> <td></td> <td></td> </tr> <tr> <td> Total Veteran Deductions</td> <td></td> <td style="text-align: right;">165</td> <td></td> <td></td> </tr> <tr> <td> Number of Senior Citizens</td> <td></td> <td style="text-align: right;">23</td> <td></td> <td></td> </tr> <tr> <td> Number of Disabled Persons</td> <td></td> <td style="text-align: right;">2</td> <td></td> <td></td> </tr> <tr> <td> Number of Surviving Spouses</td> <td></td> <td style="text-align: right; border-bottom: 1px solid black;">0</td> <td></td> <td></td> </tr> <tr> <td> Total</td> <td></td> <td style="text-align: right;">190</td> <td></td> <td></td> </tr> <tr> <td colspan="5"> </td> </tr> <tr> <td>(6) Net Valuation Taxable</td> <td></td> <td style="text-align: right;">1,097,669,600</td> <td></td> <td></td> </tr> <tr> <td>(7) Tax Rate - General Tax Rate per \$100 Taxable Value</td> <td></td> <td></td> <td></td> <td></td> </tr> <tr> <td>(8) Ratio - Average Ratio of Assessed to True Value of Real Property</td> <td></td> <td></td> <td style="text-align: right;">%</td> <td></td> </tr> <tr> <td>(9) True Value Class II Railroad Property</td> <td></td> <td></td> <td></td> <td></td> </tr> <tr> <td>(10) Equalization</td> <td></td> <td></td> <td></td> <td></td> </tr> <tr> <td colspan="5"> </td> </tr> <tr> <td>(11) Net Value on which County Taxes are Apportioned</td> <td></td> <td></td> <td></td> <td></td> </tr> <tr> <td>(12) Apportionment of Taxes</td> <td></td> <td></td> <td></td> <td></td> </tr> <tr> <td> Total County Tax Apportionment (including Net Adj)</td> <td></td> <td></td> <td></td> <td></td> </tr> <tr> <td> Adjustments (RS 54:2-37) - County Equal TBL Appl (+ or -)</td> <td></td> <td></td> <td></td> <td></td> </tr> <tr> <td> Adjustments - Appeals, Errors (+ or -)</td> <td></td> <td></td> <td></td> <td></td> </tr> </table> | (1) Value of Land | | 476,398,000 | | | (2) Value of Improvements | | 621,271,600 | | | (3) Total Value Land & Improvements excluding 2nd class RR | | 1,097,669,600 | | | | | | | | (4) Tax Value Machinery, Implement & Equipment of Telephone, Petroleum Refineries, and Miscellaneous | | | 0 | | | | | | | (5) Exemptions | | | | | Pollution Control (RS 54:4-3.56) | | | 0 | | Fire Suppression (RS 54:4-3.13) | | | 0 | | Fallout Shelter (RS 54:4-3.48) | | | 0 | | Water/Sewage Facility (RS 54:4-3.59) | | | 0 | | UEZ Abatement (RS 54:4-3.139) | | | 0 | | Home Improvement (RS 54:4-3.72) | | | 0 | | Multi Family (RS 54:4-3.121) | | | 0 | | Class 4 Abatement (RS 54:4-3.95) | | | 0 | | Renewable Energy (RS 54:4-3.113) | | | 0 | | Dwelling Abatement (RS 40A:21-5) | | | 0 | | Dwelling Exemption (RS 40A:21-5) | | | 0 | | New Dwelling/Conv Abatement (RS 40A:21-5) | | | 0 | | New Dwelling/Conv Exemption (RS 40A:21-5) | | | 0 | | Multi Dwelling/Conv Abatement (RS 40A:21-6) | | | 0 | | Multi Dwelling/Conv Exemption (RS 40A:21-6) | | | 0 | | Commercial/Industrial (RS 40A:21-7) | | | 0 | | Total | | | 0 | | | | | | | (5A) Deductions Allowed (C.73,L.1976) | | | | | Number of Veterans | 119 | | | | Number of Veterans Widows | 46 | | | | Total Veteran Deductions | | 165 | | | Number of Senior Citizens | | 23 | | | Number of Disabled Persons | | 2 | | | Number of Surviving Spouses | | 0 | | | Total | | 190 | | | | | | | | (6) Net Valuation Taxable | | 1,097,669,600 | | | (7) Tax Rate - General Tax Rate per \$100 Taxable Value | | | | | (8) Ratio - Average Ratio of Assessed to True Value of Real Property | | | % | | (9) True Value Class II Railroad Property | | | | | (10) Equalization | | | | | | | | | | (11) Net Value on which County Taxes are Apportioned | | | | | (12) Apportionment of Taxes | | | | | Total County Tax Apportionment (including Net Adj) | | | | | Adjustments (RS 54:2-37) - County Equal TBL Appl (+ or -) | | | | | Adjustments - Appeals, Errors (+ or -) | | | | | <table style="width: 100%; border-collapse: collapse;"> <tr> <td style="width: 40%;">(13) Valuation of Exempt Property</td> <td style="width: 10%;"></td> <td style="width: 10%;"></td> <td style="width: 10%;"></td> <td style="width: 10%;"></td> </tr> <tr> <td> Public School Property</td> <td></td> <td></td> <td></td> <td style="text-align: right;">23,563,800</td> </tr> <tr> <td> Other School Property</td> <td></td> <td></td> <td></td> <td style="text-align: right;">10,870,000</td> </tr> <tr> <td> Public Property</td> <td></td> <td></td> <td></td> <td style="text-align: right;">30,801,600</td> </tr> <tr> <td> Church & Charitable Property</td> <td></td> <td></td> <td></td> <td style="text-align: right;">30,023,300</td> </tr> <tr> <td> Cemetery & Graveyard</td> <td></td> <td></td> <td></td> <td style="text-align: right;">1,758,900</td> </tr> <tr> <td> Other Exempt Property</td> <td></td> <td></td> <td></td> <td style="text-align: right; border-bottom: 1px solid black;">18,413,800</td> </tr> <tr> <td> Total Value</td> <td></td> <td></td> <td></td> <td style="text-align: right;">115,431,400</td> </tr> <tr> <td colspan="5"> </td> </tr> <tr> <td>(14) Miscellaneous Revenue for Support of Budget</td> <td></td> <td></td> <td></td> <td></td> </tr> <tr> <td> Surplus Revenue Appropriated</td> <td></td> <td></td> <td></td> <td></td> </tr> <tr> <td> Miscellaneous Revenue Anticipated</td> <td></td> <td></td> <td></td> <td></td> </tr> <tr> <td> Receipt from Delinquent Tax & Lien</td> <td></td> <td></td> <td></td> <td></td> </tr> <tr> <td> Total Miscellaneous Revenue</td> <td></td> <td></td> <td></td> <td style="text-align: right; border-top: 1px solid black;"></td> </tr> <tr> <td colspan="5"> </td> </tr> <tr> <td>(15) Apportionment of Taxes</td> <td></td> <td></td> <td></td> <td></td> </tr> <tr> <td> Item</td> <td></td> <td style="text-align: right;">Amount</td> <td></td> <td style="text-align: right;">Rate</td> </tr> <tr> <td> Net County Tax Appor</td> <td></td> <td></td> <td></td> <td></td> </tr> <tr> <td> County Library Tax</td> <td></td> <td></td> <td></td> <td></td> </tr> <tr> <td> County Health Tax</td> <td></td> <td></td> <td></td> <td></td> </tr> <tr> <td> County Open Space</td> <td></td> <td></td> <td></td> <td></td> </tr> <tr> <td> District School Tax</td> <td></td> <td></td> <td></td> <td></td> </tr> <tr> <td> Consolidated School Tax</td> <td></td> <td></td> <td></td> <td></td> </tr> <tr> <td> Regional School Tax</td> <td></td> <td></td> <td></td> <td></td> </tr> <tr> <td> Municipal Open Space</td> <td></td> <td></td> <td></td> <td></td> </tr> <tr> <td> Municipal Library Tax</td> <td></td> <td></td> <td></td> <td></td> </tr> <tr> <td> Local Municipal Purpose Tax</td> <td></td> <td></td> <td></td> <td></td> </tr> <tr> <td> Total Tax Levy</td> <td></td> <td></td> <td></td> <td></td> </tr> <tr> <td> Authorized Rate</td> <td></td> <td></td> <td></td> <td></td> </tr> <tr> <td colspan="5"> </td> </tr> <tr> <td>(16) Real Property</td> <td></td> <td></td> <td></td> <td></td> </tr> <tr> <td></td> <td></td> <td style="text-align: right;">Items</td> <td></td> <td style="text-align: right;">Tax Value</td> </tr> <tr> <td>1. Vacant Land</td> <td></td> <td style="text-align: right;">94</td> <td></td> <td style="text-align: right;">8,147,300</td> </tr> <tr> <td>2. Residential</td> <td></td> <td style="text-align: right;">4,597</td> <td></td> <td style="text-align: right;">870,544,700</td> </tr> <tr> <td colspan="5"> </td> </tr> <tr> <td>3A. Farm (Regular)</td> <td></td> <td style="text-align: right;">0</td> <td></td> <td style="text-align: right;">0</td> </tr> <tr> <td>3B. Farm (Qualified)</td> <td></td> <td style="text-align: right;">0</td> <td></td> <td style="text-align: right;">0</td> </tr> <tr> <td colspan="5"> </td> </tr> <tr> <td>4A. Commercial</td> <td></td> <td style="text-align: right;">345</td> <td style="text-align: right;">120,584,900</td> <td></td> </tr> <tr> <td>4B. Industrial</td> <td></td> <td style="text-align: right;">65</td> <td style="text-align: right;">38,023,200</td> <td></td> </tr> <tr> <td>4C. Apartment</td> <td></td> <td style="text-align: right;">20</td> <td style="text-align: right; border-bottom: 1px solid black;">60,369,500</td> <td></td> </tr> <tr> <td>Total Class 4A, 4B,4C</td> <td></td> <td></td> <td></td> <td style="text-align: right; border-top: 1px solid black;">218,977,600</td> </tr> <tr> <td>Total All Classes</td> <td></td> <td></td> <td></td> <td style="text-align: right;">1,097,669,600</td> </tr> </table> | (13) Valuation of Exempt Property | | | | | Public School Property | | | | 23,563,800 | Other School Property | | | | 10,870,000 | Public Property | | | | 30,801,600 | Church & Charitable Property | | | | 30,023,300 | Cemetery & Graveyard | | | | 1,758,900 | Other Exempt Property | | | | 18,413,800 | Total Value | | | | 115,431,400 | | | | | | (14) Miscellaneous Revenue for Support of Budget | | | | | Surplus Revenue Appropriated | | | | | Miscellaneous Revenue Anticipated | | | | | Receipt from Delinquent Tax & Lien | | | | | Total Miscellaneous Revenue | | | | | | | | | | (15) Apportionment of Taxes | | | | | Item | | Amount | | Rate | Net County Tax Appor | | | | | County Library Tax | | | | | County Health Tax | | | | | County Open Space | | | | | District School Tax | | | | | Consolidated School Tax | | | | | Regional School Tax | | | | | Municipal Open Space | | | | | Municipal Library Tax | | | | | Local Municipal Purpose Tax | | | | | Total Tax Levy | | | | | Authorized Rate | | | | | | | | | | (16) Real Property | | | | | | | Items | | Tax Value | 1. Vacant Land | | 94 | | 8,147,300 | 2. Residential | | 4,597 | | 870,544,700 | | | | | | 3A. Farm (Regular) | | 0 | | 0 | 3B. Farm (Qualified) | | 0 | | 0 | | | | | | 4A. Commercial | | 345 | 120,584,900 | | 4B. Industrial | | 65 | 38,023,200 | | 4C. Apartment | | 20 | 60,369,500 | | Total Class 4A, 4B,4C | | | | 218,977,600 | Total All Classes | | | | 1,097,669,600 |
| (1) Value of Land | | 476,398,000 | | | | | | | | | | | | | | | | | | | | | | | | | | | | | | | | | | | | | | | | | | | | | | | | | | | | | | | | | | | | | | | | | | | | | | | | | | | | | | | | | | | | | | | | | | | | | | | | | | | | | | | | | | | | | | | | | | | | | | | | | | | | | | | | | | | | | | | | | | | | | | | | | | | | | | | | | | | | | | | | | | | | | | | | | | | | | | | | | | | | | | | | | | | | | | | | | | | | | | | | | | | | | | | | | | | | | | | | | | | | | | | | | | | | | | | | | | | | | | | | | | | | | | | | | | | | | | | | | | | | | | | | | | | | | | | | | | | | | | | | | | | | | | | | | | | | | | | | | | | | | | | | | | | | | | | | | | | | | | | | | | | | | | | | | | | | | | | | | | | | | | | | | | | | | | | | | | | | | | | | | | | | | | | | | | | | | | | | | | | | | | | | | | | | | | | | | | | | | | | | | | | | | | | | | | | | | | | | | | | | | | | | | | | | | | | | | | | | | | | |
| (2) Value of Improvements | | 621,271,600 | | | | | | | | | | | | | | | | | | | | | | | | | | | | | | | | | | | | | | | | | | | | | | | | | | | | | | | | | | | | | | | | | | | | | | | | | | | | | | | | | | | | | | | | | | | | | | | | | | | | | | | | | | | | | | | | | | | | | | | | | | | | | | | | | | | | | | | | | | | | | | | | | | | | | | | | | | | | | | | | | | | | | | | | | | | | | | | | | | | | | | | | | | | | | | | | | | | | | | | | | | | | | | | | | | | | | | | | | | | | | | | | | | | | | | | | | | | | | | | | | | | | | | | | | | | | | | | | | | | | | | | | | | | | | | | | | | | | | | | | | | | | | | | | | | | | | | | | | | | | | | | | | | | | | | | | | | | | | | | | | | | | | | | | | | | | | | | | | | | | | | | | | | | | | | | | | | | | | | | | | | | | | | | | | | | | | | | | | | | | | | | | | | | | | | | | | | | | | | | | | | | | | | | | | | | | | | | | | | | | | | | | | | | | | | | | | | | | | | | |
| (3) Total Value Land & Improvements excluding 2nd class RR | | 1,097,669,600 | | | | | | | | | | | | | | | | | | | | | | | | | | | | | | | | | | | | | | | | | | | | | | | | | | | | | | | | | | | | | | | | | | | | | | | | | | | | | | | | | | | | | | | | | | | | | | | | | | | | | | | | | | | | | | | | | | | | | | | | | | | | | | | | | | | | | | | | | | | | | | | | | | | | | | | | | | | | | | | | | | | | | | | | | | | | | | | | | | | | | | | | | | | | | | | | | | | | | | | | | | | | | | | | | | | | | | | | | | | | | | | | | | | | | | | | | | | | | | | | | | | | | | | | | | | | | | | | | | | | | | | | | | | | | | | | | | | | | | | | | | | | | | | | | | | | | | | | | | | | | | | | | | | | | | | | | | | | | | | | | | | | | | | | | | | | | | | | | | | | | | | | | | | | | | | | | | | | | | | | | | | | | | | | | | | | | | | | | | | | | | | | | | | | | | | | | | | | | | | | | | | | | | | | | | | | | | | | | | | | | | | | | | | | | | | | | | | | | | | |
| | | | | | | | | | | | | | | | | | | | | | | | | | | | | | | | | | | | | | | | | | | | | | | | | | | | | | | | | | | | | | | | | | | | | | | | | | | | | | | | | | | | | | | | | | | | | | | | | | | | | | | | | | | | | | | | | | | | | | | | | | | | | | | | | | | | | | | | | | | | | | | | | | | | | | | | | | | | | | | | | | | | | | | | | | | | | | | | | | | | | | | | | | | | | | | | | | | | | | | | | | | | | | | | | | | | | | | | | | | | | | | | | | | | | | | | | | | | | | | | | | | | | | | | | | | | | | | | | | | | | | | | | | | | | | | | | | | | | | | | | | | | | | | | | | | | | | | | | | | | | | | | | | | | | | | | | | | | | | | | | | | | | | | | | | | | | | | | | | | | | | | | | | | | | | | | | | | | | | | | | | | | | | | | | | | | | | | | | | | | | | | | | | | | | | | | | | | | | | | | | | | | | | | | | | | | | | | | | | | | | | | | | | | | | | | | | | | | | | | | | | |
| (4) Tax Value Machinery, Implement & Equipment of Telephone, Petroleum Refineries, and Miscellaneous | | | 0 | | | | | | | | | | | | | | | | | | | | | | | | | | | | | | | | | | | | | | | | | | | | | | | | | | | | | | | | | | | | | | | | | | | | | | | | | | | | | | | | | | | | | | | | | | | | | | | | | | | | | | | | | | | | | | | | | | | | | | | | | | | | | | | | | | | | | | | | | | | | | | | | | | | | | | | | | | | | | | | | | | | | | | | | | | | | | | | | | | | | | | | | | | | | | | | | | | | | | | | | | | | | | | | | | | | | | | | | | | | | | | | | | | | | | | | | | | | | | | | | | | | | | | | | | | | | | | | | | | | | | | | | | | | | | | | | | | | | | | | | | | | | | | | | | | | | | | | | | | | | | | | | | | | | | | | | | | | | | | | | | | | | | | | | | | | | | | | | | | | | | | | | | | | | | | | | | | | | | | | | | | | | | | | | | | | | | | | | | | | | | | | | | | | | | | | | | | | | | | | | | | | | | | | | | | | | | | | | | | | | | | | | | | | | | | | | | | | | | | |
| | | | | | | | | | | | | | | | | | | | | | | | | | | | | | | | | | | | | | | | | | | | | | | | | | | | | | | | | | | | | | | | | | | | | | | | | | | | | | | | | | | | | | | | | | | | | | | | | | | | | | | | | | | | | | | | | | | | | | | | | | | | | | | | | | | | | | | | | | | | | | | | | | | | | | | | | | | | | | | | | | | | | | | | | | | | | | | | | | | | | | | | | | | | | | | | | | | | | | | | | | | | | | | | | | | | | | | | | | | | | | | | | | | | | | | | | | | | | | | | | | | | | | | | | | | | | | | | | | | | | | | | | | | | | | | | | | | | | | | | | | | | | | | | | | | | | | | | | | | | | | | | | | | | | | | | | | | | | | | | | | | | | | | | | | | | | | | | | | | | | | | | | | | | | | | | | | | | | | | | | | | | | | | | | | | | | | | | | | | | | | | | | | | | | | | | | | | | | | | | | | | | | | | | | | | | | | | | | | | | | | | | | | | | | | | | | | | | | | | | | | |
| (5) Exemptions | | | | | | | | | | | | | | | | | | | | | | | | | | | | | | | | | | | | | | | | | | | | | | | | | | | | | | | | | | | | | | | | | | | | | | | | | | | | | | | | | | | | | | | | | | | | | | | | | | | | | | | | | | | | | | | | | | | | | | | | | | | | | | | | | | | | | | | | | | | | | | | | | | | | | | | | | | | | | | | | | | | | | | | | | | | | | | | | | | | | | | | | | | | | | | | | | | | | | | | | | | | | | | | | | | | | | | | | | | | | | | | | | | | | | | | | | | | | | | | | | | | | | | | | | | | | | | | | | | | | | | | | | | | | | | | | | | | | | | | | | | | | | | | | | | | | | | | | | | | | | | | | | | | | | | | | | | | | | | | | | | | | | | | | | | | | | | | | | | | | | | | | | | | | | | | | | | | | | | | | | | | | | | | | | | | | | | | | | | | | | | | | | | | | | | | | | | | | | | | | | | | | | | | | | | | | | | | | | | | | | | | | | | | | | | | | | | | | | | | | | |
| Pollution Control (RS 54:4-3.56) | | | 0 | | | | | | | | | | | | | | | | | | | | | | | | | | | | | | | | | | | | | | | | | | | | | | | | | | | | | | | | | | | | | | | | | | | | | | | | | | | | | | | | | | | | | | | | | | | | | | | | | | | | | | | | | | | | | | | | | | | | | | | | | | | | | | | | | | | | | | | | | | | | | | | | | | | | | | | | | | | | | | | | | | | | | | | | | | | | | | | | | | | | | | | | | | | | | | | | | | | | | | | | | | | | | | | | | | | | | | | | | | | | | | | | | | | | | | | | | | | | | | | | | | | | | | | | | | | | | | | | | | | | | | | | | | | | | | | | | | | | | | | | | | | | | | | | | | | | | | | | | | | | | | | | | | | | | | | | | | | | | | | | | | | | | | | | | | | | | | | | | | | | | | | | | | | | | | | | | | | | | | | | | | | | | | | | | | | | | | | | | | | | | | | | | | | | | | | | | | | | | | | | | | | | | | | | | | | | | | | | | | | | | | | | | | | | | | | | | | | | | | |
| Fire Suppression (RS 54:4-3.13) | | | 0 | | | | | | | | | | | | | | | | | | | | | | | | | | | | | | | | | | | | | | | | | | | | | | | | | | | | | | | | | | | | | | | | | | | | | | | | | | | | | | | | | | | | | | | | | | | | | | | | | | | | | | | | | | | | | | | | | | | | | | | | | | | | | | | | | | | | | | | | | | | | | | | | | | | | | | | | | | | | | | | | | | | | | | | | | | | | | | | | | | | | | | | | | | | | | | | | | | | | | | | | | | | | | | | | | | | | | | | | | | | | | | | | | | | | | | | | | | | | | | | | | | | | | | | | | | | | | | | | | | | | | | | | | | | | | | | | | | | | | | | | | | | | | | | | | | | | | | | | | | | | | | | | | | | | | | | | | | | | | | | | | | | | | | | | | | | | | | | | | | | | | | | | | | | | | | | | | | | | | | | | | | | | | | | | | | | | | | | | | | | | | | | | | | | | | | | | | | | | | | | | | | | | | | | | | | | | | | | | | | | | | | | | | | | | | | | | | | | | | | |
| Fallout Shelter (RS 54:4-3.48) | | | 0 | | | | | | | | | | | | | | | | | | | | | | | | | | | | | | | | | | | | | | | | | | | | | | | | | | | | | | | | | | | | | | | | | | | | | | | | | | | | | | | | | | | | | | | | | | | | | | | | | | | | | | | | | | | | | | | | | | | | | | | | | | | | | | | | | | | | | | | | | | | | | | | | | | | | | | | | | | | | | | | | | | | | | | | | | | | | | | | | | | | | | | | | | | | | | | | | | | | | | | | | | | | | | | | | | | | | | | | | | | | | | | | | | | | | | | | | | | | | | | | | | | | | | | | | | | | | | | | | | | | | | | | | | | | | | | | | | | | | | | | | | | | | | | | | | | | | | | | | | | | | | | | | | | | | | | | | | | | | | | | | | | | | | | | | | | | | | | | | | | | | | | | | | | | | | | | | | | | | | | | | | | | | | | | | | | | | | | | | | | | | | | | | | | | | | | | | | | | | | | | | | | | | | | | | | | | | | | | | | | | | | | | | | | | | | | | | | | | | | | |
| Water/Sewage Facility (RS 54:4-3.59) | | | 0 | | | | | | | | | | | | | | | | | | | | | | | | | | | | | | | | | | | | | | | | | | | | | | | | | | | | | | | | | | | | | | | | | | | | | | | | | | | | | | | | | | | | | | | | | | | | | | | | | | | | | | | | | | | | | | | | | | | | | | | | | | | | | | | | | | | | | | | | | | | | | | | | | | | | | | | | | | | | | | | | | | | | | | | | | | | | | | | | | | | | | | | | | | | | | | | | | | | | | | | | | | | | | | | | | | | | | | | | | | | | | | | | | | | | | | | | | | | | | | | | | | | | | | | | | | | | | | | | | | | | | | | | | | | | | | | | | | | | | | | | | | | | | | | | | | | | | | | | | | | | | | | | | | | | | | | | | | | | | | | | | | | | | | | | | | | | | | | | | | | | | | | | | | | | | | | | | | | | | | | | | | | | | | | | | | | | | | | | | | | | | | | | | | | | | | | | | | | | | | | | | | | | | | | | | | | | | | | | | | | | | | | | | | | | | | | | | | | | | | |
| UEZ Abatement (RS 54:4-3.139) | | | 0 | | | | | | | | | | | | | | | | | | | | | | | | | | | | | | | | | | | | | | | | | | | | | | | | | | | | | | | | | | | | | | | | | | | | | | | | | | | | | | | | | | | | | | | | | | | | | | | | | | | | | | | | | | | | | | | | | | | | | | | | | | | | | | | | | | | | | | | | | | | | | | | | | | | | | | | | | | | | | | | | | | | | | | | | | | | | | | | | | | | | | | | | | | | | | | | | | | | | | | | | | | | | | | | | | | | | | | | | | | | | | | | | | | | | | | | | | | | | | | | | | | | | | | | | | | | | | | | | | | | | | | | | | | | | | | | | | | | | | | | | | | | | | | | | | | | | | | | | | | | | | | | | | | | | | | | | | | | | | | | | | | | | | | | | | | | | | | | | | | | | | | | | | | | | | | | | | | | | | | | | | | | | | | | | | | | | | | | | | | | | | | | | | | | | | | | | | | | | | | | | | | | | | | | | | | | | | | | | | | | | | | | | | | | | | | | | | | | | | | |
| Home Improvement (RS 54:4-3.72) | | | 0 | | | | | | | | | | | | | | | | | | | | | | | | | | | | | | | | | | | | | | | | | | | | | | | | | | | | | | | | | | | | | | | | | | | | | | | | | | | | | | | | | | | | | | | | | | | | | | | | | | | | | | | | | | | | | | | | | | | | | | | | | | | | | | | | | | | | | | | | | | | | | | | | | | | | | | | | | | | | | | | | | | | | | | | | | | | | | | | | | | | | | | | | | | | | | | | | | | | | | | | | | | | | | | | | | | | | | | | | | | | | | | | | | | | | | | | | | | | | | | | | | | | | | | | | | | | | | | | | | | | | | | | | | | | | | | | | | | | | | | | | | | | | | | | | | | | | | | | | | | | | | | | | | | | | | | | | | | | | | | | | | | | | | | | | | | | | | | | | | | | | | | | | | | | | | | | | | | | | | | | | | | | | | | | | | | | | | | | | | | | | | | | | | | | | | | | | | | | | | | | | | | | | | | | | | | | | | | | | | | | | | | | | | | | | | | | | | | | | | | |
| Multi Family (RS 54:4-3.121) | | | 0 | | | | | | | | | | | | | | | | | | | | | | | | | | | | | | | | | | | | | | | | | | | | | | | | | | | | | | | | | | | | | | | | | | | | | | | | | | | | | | | | | | | | | | | | | | | | | | | | | | | | | | | | | | | | | | | | | | | | | | | | | | | | | | | | | | | | | | | | | | | | | | | | | | | | | | | | | | | | | | | | | | | | | | | | | | | | | | | | | | | | | | | | | | | | | | | | | | | | | | | | | | | | | | | | | | | | | | | | | | | | | | | | | | | | | | | | | | | | | | | | | | | | | | | | | | | | | | | | | | | | | | | | | | | | | | | | | | | | | | | | | | | | | | | | | | | | | | | | | | | | | | | | | | | | | | | | | | | | | | | | | | | | | | | | | | | | | | | | | | | | | | | | | | | | | | | | | | | | | | | | | | | | | | | | | | | | | | | | | | | | | | | | | | | | | | | | | | | | | | | | | | | | | | | | | | | | | | | | | | | | | | | | | | | | | | | | | | | | | | |
| Class 4 Abatement (RS 54:4-3.95) | | | 0 | | | | | | | | | | | | | | | | | | | | | | | | | | | | | | | | | | | | | | | | | | | | | | | | | | | | | | | | | | | | | | | | | | | | | | | | | | | | | | | | | | | | | | | | | | | | | | | | | | | | | | | | | | | | | | | | | | | | | | | | | | | | | | | | | | | | | | | | | | | | | | | | | | | | | | | | | | | | | | | | | | | | | | | | | | | | | | | | | | | | | | | | | | | | | | | | | | | | | | | | | | | | | | | | | | | | | | | | | | | | | | | | | | | | | | | | | | | | | | | | | | | | | | | | | | | | | | | | | | | | | | | | | | | | | | | | | | | | | | | | | | | | | | | | | | | | | | | | | | | | | | | | | | | | | | | | | | | | | | | | | | | | | | | | | | | | | | | | | | | | | | | | | | | | | | | | | | | | | | | | | | | | | | | | | | | | | | | | | | | | | | | | | | | | | | | | | | | | | | | | | | | | | | | | | | | | | | | | | | | | | | | | | | | | | | | | | | | | | | |
| Renewable Energy (RS 54:4-3.113) | | | 0 | | | | | | | | | | | | | | | | | | | | | | | | | | | | | | | | | | | | | | | | | | | | | | | | | | | | | | | | | | | | | | | | | | | | | | | | | | | | | | | | | | | | | | | | | | | | | | | | | | | | | | | | | | | | | | | | | | | | | | | | | | | | | | | | | | | | | | | | | | | | | | | | | | | | | | | | | | | | | | | | | | | | | | | | | | | | | | | | | | | | | | | | | | | | | | | | | | | | | | | | | | | | | | | | | | | | | | | | | | | | | | | | | | | | | | | | | | | | | | | | | | | | | | | | | | | | | | | | | | | | | | | | | | | | | | | | | | | | | | | | | | | | | | | | | | | | | | | | | | | | | | | | | | | | | | | | | | | | | | | | | | | | | | | | | | | | | | | | | | | | | | | | | | | | | | | | | | | | | | | | | | | | | | | | | | | | | | | | | | | | | | | | | | | | | | | | | | | | | | | | | | | | | | | | | | | | | | | | | | | | | | | | | | | | | | | | | | | | | | |
| Dwelling Abatement (RS 40A:21-5) | | | 0 | | | | | | | | | | | | | | | | | | | | | | | | | | | | | | | | | | | | | | | | | | | | | | | | | | | | | | | | | | | | | | | | | | | | | | | | | | | | | | | | | | | | | | | | | | | | | | | | | | | | | | | | | | | | | | | | | | | | | | | | | | | | | | | | | | | | | | | | | | | | | | | | | | | | | | | | | | | | | | | | | | | | | | | | | | | | | | | | | | | | | | | | | | | | | | | | | | | | | | | | | | | | | | | | | | | | | | | | | | | | | | | | | | | | | | | | | | | | | | | | | | | | | | | | | | | | | | | | | | | | | | | | | | | | | | | | | | | | | | | | | | | | | | | | | | | | | | | | | | | | | | | | | | | | | | | | | | | | | | | | | | | | | | | | | | | | | | | | | | | | | | | | | | | | | | | | | | | | | | | | | | | | | | | | | | | | | | | | | | | | | | | | | | | | | | | | | | | | | | | | | | | | | | | | | | | | | | | | | | | | | | | | | | | | | | | | | | | | | | |
| Dwelling Exemption (RS 40A:21-5) | | | 0 | | | | | | | | | | | | | | | | | | | | | | | | | | | | | | | | | | | | | | | | | | | | | | | | | | | | | | | | | | | | | | | | | | | | | | | | | | | | | | | | | | | | | | | | | | | | | | | | | | | | | | | | | | | | | | | | | | | | | | | | | | | | | | | | | | | | | | | | | | | | | | | | | | | | | | | | | | | | | | | | | | | | | | | | | | | | | | | | | | | | | | | | | | | | | | | | | | | | | | | | | | | | | | | | | | | | | | | | | | | | | | | | | | | | | | | | | | | | | | | | | | | | | | | | | | | | | | | | | | | | | | | | | | | | | | | | | | | | | | | | | | | | | | | | | | | | | | | | | | | | | | | | | | | | | | | | | | | | | | | | | | | | | | | | | | | | | | | | | | | | | | | | | | | | | | | | | | | | | | | | | | | | | | | | | | | | | | | | | | | | | | | | | | | | | | | | | | | | | | | | | | | | | | | | | | | | | | | | | | | | | | | | | | | | | | | | | | | | | | |
| New Dwelling/Conv Abatement (RS 40A:21-5) | | | 0 | | | | | | | | | | | | | | | | | | | | | | | | | | | | | | | | | | | | | | | | | | | | | | | | | | | | | | | | | | | | | | | | | | | | | | | | | | | | | | | | | | | | | | | | | | | | | | | | | | | | | | | | | | | | | | | | | | | | | | | | | | | | | | | | | | | | | | | | | | | | | | | | | | | | | | | | | | | | | | | | | | | | | | | | | | | | | | | | | | | | | | | | | | | | | | | | | | | | | | | | | | | | | | | | | | | | | | | | | | | | | | | | | | | | | | | | | | | | | | | | | | | | | | | | | | | | | | | | | | | | | | | | | | | | | | | | | | | | | | | | | | | | | | | | | | | | | | | | | | | | | | | | | | | | | | | | | | | | | | | | | | | | | | | | | | | | | | | | | | | | | | | | | | | | | | | | | | | | | | | | | | | | | | | | | | | | | | | | | | | | | | | | | | | | | | | | | | | | | | | | | | | | | | | | | | | | | | | | | | | | | | | | | | | | | | | | | | | | | | |
| New Dwelling/Conv Exemption (RS 40A:21-5) | | | 0 | | | | | | | | | | | | | | | | | | | | | | | | | | | | | | | | | | | | | | | | | | | | | | | | | | | | | | | | | | | | | | | | | | | | | | | | | | | | | | | | | | | | | | | | | | | | | | | | | | | | | | | | | | | | | | | | | | | | | | | | | | | | | | | | | | | | | | | | | | | | | | | | | | | | | | | | | | | | | | | | | | | | | | | | | | | | | | | | | | | | | | | | | | | | | | | | | | | | | | | | | | | | | | | | | | | | | | | | | | | | | | | | | | | | | | | | | | | | | | | | | | | | | | | | | | | | | | | | | | | | | | | | | | | | | | | | | | | | | | | | | | | | | | | | | | | | | | | | | | | | | | | | | | | | | | | | | | | | | | | | | | | | | | | | | | | | | | | | | | | | | | | | | | | | | | | | | | | | | | | | | | | | | | | | | | | | | | | | | | | | | | | | | | | | | | | | | | | | | | | | | | | | | | | | | | | | | | | | | | | | | | | | | | | | | | | | | | | | | | |
| Multi Dwelling/Conv Abatement (RS 40A:21-6) | | | 0 | | | | | | | | | | | | | | | | | | | | | | | | | | | | | | | | | | | | | | | | | | | | | | | | | | | | | | | | | | | | | | | | | | | | | | | | | | | | | | | | | | | | | | | | | | | | | | | | | | | | | | | | | | | | | | | | | | | | | | | | | | | | | | | | | | | | | | | | | | | | | | | | | | | | | | | | | | | | | | | | | | | | | | | | | | | | | | | | | | | | | | | | | | | | | | | | | | | | | | | | | | | | | | | | | | | | | | | | | | | | | | | | | | | | | | | | | | | | | | | | | | | | | | | | | | | | | | | | | | | | | | | | | | | | | | | | | | | | | | | | | | | | | | | | | | | | | | | | | | | | | | | | | | | | | | | | | | | | | | | | | | | | | | | | | | | | | | | | | | | | | | | | | | | | | | | | | | | | | | | | | | | | | | | | | | | | | | | | | | | | | | | | | | | | | | | | | | | | | | | | | | | | | | | | | | | | | | | | | | | | | | | | | | | | | | | | | | | | | | |
| Multi Dwelling/Conv Exemption (RS 40A:21-6) | | | 0 | | | | | | | | | | | | | | | | | | | | | | | | | | | | | | | | | | | | | | | | | | | | | | | | | | | | | | | | | | | | | | | | | | | | | | | | | | | | | | | | | | | | | | | | | | | | | | | | | | | | | | | | | | | | | | | | | | | | | | | | | | | | | | | | | | | | | | | | | | | | | | | | | | | | | | | | | | | | | | | | | | | | | | | | | | | | | | | | | | | | | | | | | | | | | | | | | | | | | | | | | | | | | | | | | | | | | | | | | | | | | | | | | | | | | | | | | | | | | | | | | | | | | | | | | | | | | | | | | | | | | | | | | | | | | | | | | | | | | | | | | | | | | | | | | | | | | | | | | | | | | | | | | | | | | | | | | | | | | | | | | | | | | | | | | | | | | | | | | | | | | | | | | | | | | | | | | | | | | | | | | | | | | | | | | | | | | | | | | | | | | | | | | | | | | | | | | | | | | | | | | | | | | | | | | | | | | | | | | | | | | | | | | | | | | | | | | | | | | | |
| Commercial/Industrial (RS 40A:21-7) | | | 0 | | | | | | | | | | | | | | | | | | | | | | | | | | | | | | | | | | | | | | | | | | | | | | | | | | | | | | | | | | | | | | | | | | | | | | | | | | | | | | | | | | | | | | | | | | | | | | | | | | | | | | | | | | | | | | | | | | | | | | | | | | | | | | | | | | | | | | | | | | | | | | | | | | | | | | | | | | | | | | | | | | | | | | | | | | | | | | | | | | | | | | | | | | | | | | | | | | | | | | | | | | | | | | | | | | | | | | | | | | | | | | | | | | | | | | | | | | | | | | | | | | | | | | | | | | | | | | | | | | | | | | | | | | | | | | | | | | | | | | | | | | | | | | | | | | | | | | | | | | | | | | | | | | | | | | | | | | | | | | | | | | | | | | | | | | | | | | | | | | | | | | | | | | | | | | | | | | | | | | | | | | | | | | | | | | | | | | | | | | | | | | | | | | | | | | | | | | | | | | | | | | | | | | | | | | | | | | | | | | | | | | | | | | | | | | | | | | | | | | |
| Total | | | 0 | | | | | | | | | | | | | | | | | | | | | | | | | | | | | | | | | | | | | | | | | | | | | | | | | | | | | | | | | | | | | | | | | | | | | | | | | | | | | | | | | | | | | | | | | | | | | | | | | | | | | | | | | | | | | | | | | | | | | | | | | | | | | | | | | | | | | | | | | | | | | | | | | | | | | | | | | | | | | | | | | | | | | | | | | | | | | | | | | | | | | | | | | | | | | | | | | | | | | | | | | | | | | | | | | | | | | | | | | | | | | | | | | | | | | | | | | | | | | | | | | | | | | | | | | | | | | | | | | | | | | | | | | | | | | | | | | | | | | | | | | | | | | | | | | | | | | | | | | | | | | | | | | | | | | | | | | | | | | | | | | | | | | | | | | | | | | | | | | | | | | | | | | | | | | | | | | | | | | | | | | | | | | | | | | | | | | | | | | | | | | | | | | | | | | | | | | | | | | | | | | | | | | | | | | | | | | | | | | | | | | | | | | | | | | | | | | | | | | | |
| | | | | | | | | | | | | | | | | | | | | | | | | | | | | | | | | | | | | | | | | | | | | | | | | | | | | | | | | | | | | | | | | | | | | | | | | | | | | | | | | | | | | | | | | | | | | | | | | | | | | | | | | | | | | | | | | | | | | | | | | | | | | | | | | | | | | | | | | | | | | | | | | | | | | | | | | | | | | | | | | | | | | | | | | | | | | | | | | | | | | | | | | | | | | | | | | | | | | | | | | | | | | | | | | | | | | | | | | | | | | | | | | | | | | | | | | | | | | | | | | | | | | | | | | | | | | | | | | | | | | | | | | | | | | | | | | | | | | | | | | | | | | | | | | | | | | | | | | | | | | | | | | | | | | | | | | | | | | | | | | | | | | | | | | | | | | | | | | | | | | | | | | | | | | | | | | | | | | | | | | | | | | | | | | | | | | | | | | | | | | | | | | | | | | | | | | | | | | | | | | | | | | | | | | | | | | | | | | | | | | | | | | | | | | | | | | | | | | | | | | | |
| (5A) Deductions Allowed (C.73,L.1976) | | | | | | | | | | | | | | | | | | | | | | | | | | | | | | | | | | | | | | | | | | | | | | | | | | | | | | | | | | | | | | | | | | | | | | | | | | | | | | | | | | | | | | | | | | | | | | | | | | | | | | | | | | | | | | | | | | | | | | | | | | | | | | | | | | | | | | | | | | | | | | | | | | | | | | | | | | | | | | | | | | | | | | | | | | | | | | | | | | | | | | | | | | | | | | | | | | | | | | | | | | | | | | | | | | | | | | | | | | | | | | | | | | | | | | | | | | | | | | | | | | | | | | | | | | | | | | | | | | | | | | | | | | | | | | | | | | | | | | | | | | | | | | | | | | | | | | | | | | | | | | | | | | | | | | | | | | | | | | | | | | | | | | | | | | | | | | | | | | | | | | | | | | | | | | | | | | | | | | | | | | | | | | | | | | | | | | | | | | | | | | | | | | | | | | | | | | | | | | | | | | | | | | | | | | | | | | | | | | | | | | | | | | | | | | | | | | | | | | | | | |
| Number of Veterans | 119 | | | | | | | | | | | | | | | | | | | | | | | | | | | | | | | | | | | | | | | | | | | | | | | | | | | | | | | | | | | | | | | | | | | | | | | | | | | | | | | | | | | | | | | | | | | | | | | | | | | | | | | | | | | | | | | | | | | | | | | | | | | | | | | | | | | | | | | | | | | | | | | | | | | | | | | | | | | | | | | | | | | | | | | | | | | | | | | | | | | | | | | | | | | | | | | | | | | | | | | | | | | | | | | | | | | | | | | | | | | | | | | | | | | | | | | | | | | | | | | | | | | | | | | | | | | | | | | | | | | | | | | | | | | | | | | | | | | | | | | | | | | | | | | | | | | | | | | | | | | | | | | | | | | | | | | | | | | | | | | | | | | | | | | | | | | | | | | | | | | | | | | | | | | | | | | | | | | | | | | | | | | | | | | | | | | | | | | | | | | | | | | | | | | | | | | | | | | | | | | | | | | | | | | | | | | | | | | | | | | | | | | | | | | | | | | | | | | | | | | | |
| Number of Veterans Widows | 46 | | | | | | | | | | | | | | | | | | | | | | | | | | | | | | | | | | | | | | | | | | | | | | | | | | | | | | | | | | | | | | | | | | | | | | | | | | | | | | | | | | | | | | | | | | | | | | | | | | | | | | | | | | | | | | | | | | | | | | | | | | | | | | | | | | | | | | | | | | | | | | | | | | | | | | | | | | | | | | | | | | | | | | | | | | | | | | | | | | | | | | | | | | | | | | | | | | | | | | | | | | | | | | | | | | | | | | | | | | | | | | | | | | | | | | | | | | | | | | | | | | | | | | | | | | | | | | | | | | | | | | | | | | | | | | | | | | | | | | | | | | | | | | | | | | | | | | | | | | | | | | | | | | | | | | | | | | | | | | | | | | | | | | | | | | | | | | | | | | | | | | | | | | | | | | | | | | | | | | | | | | | | | | | | | | | | | | | | | | | | | | | | | | | | | | | | | | | | | | | | | | | | | | | | | | | | | | | | | | | | | | | | | | | | | | | | | | | | | | | | |
| Total Veteran Deductions | | 165 | | | | | | | | | | | | | | | | | | | | | | | | | | | | | | | | | | | | | | | | | | | | | | | | | | | | | | | | | | | | | | | | | | | | | | | | | | | | | | | | | | | | | | | | | | | | | | | | | | | | | | | | | | | | | | | | | | | | | | | | | | | | | | | | | | | | | | | | | | | | | | | | | | | | | | | | | | | | | | | | | | | | | | | | | | | | | | | | | | | | | | | | | | | | | | | | | | | | | | | | | | | | | | | | | | | | | | | | | | | | | | | | | | | | | | | | | | | | | | | | | | | | | | | | | | | | | | | | | | | | | | | | | | | | | | | | | | | | | | | | | | | | | | | | | | | | | | | | | | | | | | | | | | | | | | | | | | | | | | | | | | | | | | | | | | | | | | | | | | | | | | | | | | | | | | | | | | | | | | | | | | | | | | | | | | | | | | | | | | | | | | | | | | | | | | | | | | | | | | | | | | | | | | | | | | | | | | | | | | | | | | | | | | | | | | | | | | | | | | | |
| Number of Senior Citizens | | 23 | | | | | | | | | | | | | | | | | | | | | | | | | | | | | | | | | | | | | | | | | | | | | | | | | | | | | | | | | | | | | | | | | | | | | | | | | | | | | | | | | | | | | | | | | | | | | | | | | | | | | | | | | | | | | | | | | | | | | | | | | | | | | | | | | | | | | | | | | | | | | | | | | | | | | | | | | | | | | | | | | | | | | | | | | | | | | | | | | | | | | | | | | | | | | | | | | | | | | | | | | | | | | | | | | | | | | | | | | | | | | | | | | | | | | | | | | | | | | | | | | | | | | | | | | | | | | | | | | | | | | | | | | | | | | | | | | | | | | | | | | | | | | | | | | | | | | | | | | | | | | | | | | | | | | | | | | | | | | | | | | | | | | | | | | | | | | | | | | | | | | | | | | | | | | | | | | | | | | | | | | | | | | | | | | | | | | | | | | | | | | | | | | | | | | | | | | | | | | | | | | | | | | | | | | | | | | | | | | | | | | | | | | | | | | | | | | | | | | | | |
| Number of Disabled Persons | | 2 | | | | | | | | | | | | | | | | | | | | | | | | | | | | | | | | | | | | | | | | | | | | | | | | | | | | | | | | | | | | | | | | | | | | | | | | | | | | | | | | | | | | | | | | | | | | | | | | | | | | | | | | | | | | | | | | | | | | | | | | | | | | | | | | | | | | | | | | | | | | | | | | | | | | | | | | | | | | | | | | | | | | | | | | | | | | | | | | | | | | | | | | | | | | | | | | | | | | | | | | | | | | | | | | | | | | | | | | | | | | | | | | | | | | | | | | | | | | | | | | | | | | | | | | | | | | | | | | | | | | | | | | | | | | | | | | | | | | | | | | | | | | | | | | | | | | | | | | | | | | | | | | | | | | | | | | | | | | | | | | | | | | | | | | | | | | | | | | | | | | | | | | | | | | | | | | | | | | | | | | | | | | | | | | | | | | | | | | | | | | | | | | | | | | | | | | | | | | | | | | | | | | | | | | | | | | | | | | | | | | | | | | | | | | | | | | | | | | | | | |
| Number of Surviving Spouses | | 0 | | | | | | | | | | | | | | | | | | | | | | | | | | | | | | | | | | | | | | | | | | | | | | | | | | | | | | | | | | | | | | | | | | | | | | | | | | | | | | | | | | | | | | | | | | | | | | | | | | | | | | | | | | | | | | | | | | | | | | | | | | | | | | | | | | | | | | | | | | | | | | | | | | | | | | | | | | | | | | | | | | | | | | | | | | | | | | | | | | | | | | | | | | | | | | | | | | | | | | | | | | | | | | | | | | | | | | | | | | | | | | | | | | | | | | | | | | | | | | | | | | | | | | | | | | | | | | | | | | | | | | | | | | | | | | | | | | | | | | | | | | | | | | | | | | | | | | | | | | | | | | | | | | | | | | | | | | | | | | | | | | | | | | | | | | | | | | | | | | | | | | | | | | | | | | | | | | | | | | | | | | | | | | | | | | | | | | | | | | | | | | | | | | | | | | | | | | | | | | | | | | | | | | | | | | | | | | | | | | | | | | | | | | | | | | | | | | | | | | | |
| Total | | 190 | | | | | | | | | | | | | | | | | | | | | | | | | | | | | | | | | | | | | | | | | | | | | | | | | | | | | | | | | | | | | | | | | | | | | | | | | | | | | | | | | | | | | | | | | | | | | | | | | | | | | | | | | | | | | | | | | | | | | | | | | | | | | | | | | | | | | | | | | | | | | | | | | | | | | | | | | | | | | | | | | | | | | | | | | | | | | | | | | | | | | | | | | | | | | | | | | | | | | | | | | | | | | | | | | | | | | | | | | | | | | | | | | | | | | | | | | | | | | | | | | | | | | | | | | | | | | | | | | | | | | | | | | | | | | | | | | | | | | | | | | | | | | | | | | | | | | | | | | | | | | | | | | | | | | | | | | | | | | | | | | | | | | | | | | | | | | | | | | | | | | | | | | | | | | | | | | | | | | | | | | | | | | | | | | | | | | | | | | | | | | | | | | | | | | | | | | | | | | | | | | | | | | | | | | | | | | | | | | | | | | | | | | | | | | | | | | | | | | | | |
| | | | | | | | | | | | | | | | | | | | | | | | | | | | | | | | | | | | | | | | | | | | | | | | | | | | | | | | | | | | | | | | | | | | | | | | | | | | | | | | | | | | | | | | | | | | | | | | | | | | | | | | | | | | | | | | | | | | | | | | | | | | | | | | | | | | | | | | | | | | | | | | | | | | | | | | | | | | | | | | | | | | | | | | | | | | | | | | | | | | | | | | | | | | | | | | | | | | | | | | | | | | | | | | | | | | | | | | | | | | | | | | | | | | | | | | | | | | | | | | | | | | | | | | | | | | | | | | | | | | | | | | | | | | | | | | | | | | | | | | | | | | | | | | | | | | | | | | | | | | | | | | | | | | | | | | | | | | | | | | | | | | | | | | | | | | | | | | | | | | | | | | | | | | | | | | | | | | | | | | | | | | | | | | | | | | | | | | | | | | | | | | | | | | | | | | | | | | | | | | | | | | | | | | | | | | | | | | | | | | | | | | | | | | | | | | | | | | | | | | | | |
| (6) Net Valuation Taxable | | 1,097,669,600 | | | | | | | | | | | | | | | | | | | | | | | | | | | | | | | | | | | | | | | | | | | | | | | | | | | | | | | | | | | | | | | | | | | | | | | | | | | | | | | | | | | | | | | | | | | | | | | | | | | | | | | | | | | | | | | | | | | | | | | | | | | | | | | | | | | | | | | | | | | | | | | | | | | | | | | | | | | | | | | | | | | | | | | | | | | | | | | | | | | | | | | | | | | | | | | | | | | | | | | | | | | | | | | | | | | | | | | | | | | | | | | | | | | | | | | | | | | | | | | | | | | | | | | | | | | | | | | | | | | | | | | | | | | | | | | | | | | | | | | | | | | | | | | | | | | | | | | | | | | | | | | | | | | | | | | | | | | | | | | | | | | | | | | | | | | | | | | | | | | | | | | | | | | | | | | | | | | | | | | | | | | | | | | | | | | | | | | | | | | | | | | | | | | | | | | | | | | | | | | | | | | | | | | | | | | | | | | | | | | | | | | | | | | | | | | | | | | | | | | |
| (7) Tax Rate - General Tax Rate per \$100 Taxable Value | | | | | | | | | | | | | | | | | | | | | | | | | | | | | | | | | | | | | | | | | | | | | | | | | | | | | | | | | | | | | | | | | | | | | | | | | | | | | | | | | | | | | | | | | | | | | | | | | | | | | | | | | | | | | | | | | | | | | | | | | | | | | | | | | | | | | | | | | | | | | | | | | | | | | | | | | | | | | | | | | | | | | | | | | | | | | | | | | | | | | | | | | | | | | | | | | | | | | | | | | | | | | | | | | | | | | | | | | | | | | | | | | | | | | | | | | | | | | | | | | | | | | | | | | | | | | | | | | | | | | | | | | | | | | | | | | | | | | | | | | | | | | | | | | | | | | | | | | | | | | | | | | | | | | | | | | | | | | | | | | | | | | | | | | | | | | | | | | | | | | | | | | | | | | | | | | | | | | | | | | | | | | | | | | | | | | | | | | | | | | | | | | | | | | | | | | | | | | | | | | | | | | | | | | | | | | | | | | | | | | | | | | | | | | | | | | | | | | | | | | |
| (8) Ratio - Average Ratio of Assessed to True Value of Real Property | | | % | | | | | | | | | | | | | | | | | | | | | | | | | | | | | | | | | | | | | | | | | | | | | | | | | | | | | | | | | | | | | | | | | | | | | | | | | | | | | | | | | | | | | | | | | | | | | | | | | | | | | | | | | | | | | | | | | | | | | | | | | | | | | | | | | | | | | | | | | | | | | | | | | | | | | | | | | | | | | | | | | | | | | | | | | | | | | | | | | | | | | | | | | | | | | | | | | | | | | | | | | | | | | | | | | | | | | | | | | | | | | | | | | | | | | | | | | | | | | | | | | | | | | | | | | | | | | | | | | | | | | | | | | | | | | | | | | | | | | | | | | | | | | | | | | | | | | | | | | | | | | | | | | | | | | | | | | | | | | | | | | | | | | | | | | | | | | | | | | | | | | | | | | | | | | | | | | | | | | | | | | | | | | | | | | | | | | | | | | | | | | | | | | | | | | | | | | | | | | | | | | | | | | | | | | | | | | | | | | | | | | | | | | | | | | | | | | | | | | | |
| (9) True Value Class II Railroad Property | | | | | | | | | | | | | | | | | | | | | | | | | | | | | | | | | | | | | | | | | | | | | | | | | | | | | | | | | | | | | | | | | | | | | | | | | | | | | | | | | | | | | | | | | | | | | | | | | | | | | | | | | | | | | | | | | | | | | | | | | | | | | | | | | | | | | | | | | | | | | | | | | | | | | | | | | | | | | | | | | | | | | | | | | | | | | | | | | | | | | | | | | | | | | | | | | | | | | | | | | | | | | | | | | | | | | | | | | | | | | | | | | | | | | | | | | | | | | | | | | | | | | | | | | | | | | | | | | | | | | | | | | | | | | | | | | | | | | | | | | | | | | | | | | | | | | | | | | | | | | | | | | | | | | | | | | | | | | | | | | | | | | | | | | | | | | | | | | | | | | | | | | | | | | | | | | | | | | | | | | | | | | | | | | | | | | | | | | | | | | | | | | | | | | | | | | | | | | | | | | | | | | | | | | | | | | | | | | | | | | | | | | | | | | | | | | | | | | | | | | |
| (10) Equalization | | | | | | | | | | | | | | | | | | | | | | | | | | | | | | | | | | | | | | | | | | | | | | | | | | | | | | | | | | | | | | | | | | | | | | | | | | | | | | | | | | | | | | | | | | | | | | | | | | | | | | | | | | | | | | | | | | | | | | | | | | | | | | | | | | | | | | | | | | | | | | | | | | | | | | | | | | | | | | | | | | | | | | | | | | | | | | | | | | | | | | | | | | | | | | | | | | | | | | | | | | | | | | | | | | | | | | | | | | | | | | | | | | | | | | | | | | | | | | | | | | | | | | | | | | | | | | | | | | | | | | | | | | | | | | | | | | | | | | | | | | | | | | | | | | | | | | | | | | | | | | | | | | | | | | | | | | | | | | | | | | | | | | | | | | | | | | | | | | | | | | | | | | | | | | | | | | | | | | | | | | | | | | | | | | | | | | | | | | | | | | | | | | | | | | | | | | | | | | | | | | | | | | | | | | | | | | | | | | | | | | | | | | | | | | | | | | | | | | | | | |
| | | | | | | | | | | | | | | | | | | | | | | | | | | | | | | | | | | | | | | | | | | | | | | | | | | | | | | | | | | | | | | | | | | | | | | | | | | | | | | | | | | | | | | | | | | | | | | | | | | | | | | | | | | | | | | | | | | | | | | | | | | | | | | | | | | | | | | | | | | | | | | | | | | | | | | | | | | | | | | | | | | | | | | | | | | | | | | | | | | | | | | | | | | | | | | | | | | | | | | | | | | | | | | | | | | | | | | | | | | | | | | | | | | | | | | | | | | | | | | | | | | | | | | | | | | | | | | | | | | | | | | | | | | | | | | | | | | | | | | | | | | | | | | | | | | | | | | | | | | | | | | | | | | | | | | | | | | | | | | | | | | | | | | | | | | | | | | | | | | | | | | | | | | | | | | | | | | | | | | | | | | | | | | | | | | | | | | | | | | | | | | | | | | | | | | | | | | | | | | | | | | | | | | | | | | | | | | | | | | | | | | | | | | | | | | | | | | | | | | | | | |
| (11) Net Value on which County Taxes are Apportioned | | | | | | | | | | | | | | | | | | | | | | | | | | | | | | | | | | | | | | | | | | | | | | | | | | | | | | | | | | | | | | | | | | | | | | | | | | | | | | | | | | | | | | | | | | | | | | | | | | | | | | | | | | | | | | | | | | | | | | | | | | | | | | | | | | | | | | | | | | | | | | | | | | | | | | | | | | | | | | | | | | | | | | | | | | | | | | | | | | | | | | | | | | | | | | | | | | | | | | | | | | | | | | | | | | | | | | | | | | | | | | | | | | | | | | | | | | | | | | | | | | | | | | | | | | | | | | | | | | | | | | | | | | | | | | | | | | | | | | | | | | | | | | | | | | | | | | | | | | | | | | | | | | | | | | | | | | | | | | | | | | | | | | | | | | | | | | | | | | | | | | | | | | | | | | | | | | | | | | | | | | | | | | | | | | | | | | | | | | | | | | | | | | | | | | | | | | | | | | | | | | | | | | | | | | | | | | | | | | | | | | | | | | | | | | | | | | | | | | | | | |
| (12) Apportionment of Taxes | | | | | | | | | | | | | | | | | | | | | | | | | | | | | | | | | | | | | | | | | | | | | | | | | | | | | | | | | | | | | | | | | | | | | | | | | | | | | | | | | | | | | | | | | | | | | | | | | | | | | | | | | | | | | | | | | | | | | | | | | | | | | | | | | | | | | | | | | | | | | | | | | | | | | | | | | | | | | | | | | | | | | | | | | | | | | | | | | | | | | | | | | | | | | | | | | | | | | | | | | | | | | | | | | | | | | | | | | | | | | | | | | | | | | | | | | | | | | | | | | | | | | | | | | | | | | | | | | | | | | | | | | | | | | | | | | | | | | | | | | | | | | | | | | | | | | | | | | | | | | | | | | | | | | | | | | | | | | | | | | | | | | | | | | | | | | | | | | | | | | | | | | | | | | | | | | | | | | | | | | | | | | | | | | | | | | | | | | | | | | | | | | | | | | | | | | | | | | | | | | | | | | | | | | | | | | | | | | | | | | | | | | | | | | | | | | | | | | | | | | |
| Total County Tax Apportionment (including Net Adj) | | | | | | | | | | | | | | | | | | | | | | | | | | | | | | | | | | | | | | | | | | | | | | | | | | | | | | | | | | | | | | | | | | | | | | | | | | | | | | | | | | | | | | | | | | | | | | | | | | | | | | | | | | | | | | | | | | | | | | | | | | | | | | | | | | | | | | | | | | | | | | | | | | | | | | | | | | | | | | | | | | | | | | | | | | | | | | | | | | | | | | | | | | | | | | | | | | | | | | | | | | | | | | | | | | | | | | | | | | | | | | | | | | | | | | | | | | | | | | | | | | | | | | | | | | | | | | | | | | | | | | | | | | | | | | | | | | | | | | | | | | | | | | | | | | | | | | | | | | | | | | | | | | | | | | | | | | | | | | | | | | | | | | | | | | | | | | | | | | | | | | | | | | | | | | | | | | | | | | | | | | | | | | | | | | | | | | | | | | | | | | | | | | | | | | | | | | | | | | | | | | | | | | | | | | | | | | | | | | | | | | | | | | | | | | | | | | | | | | | | | |
| Adjustments (RS 54:2-37) - County Equal TBL Appl (+ or -) | | | | | | | | | | | | | | | | | | | | | | | | | | | | | | | | | | | | | | | | | | | | | | | | | | | | | | | | | | | | | | | | | | | | | | | | | | | | | | | | | | | | | | | | | | | | | | | | | | | | | | | | | | | | | | | | | | | | | | | | | | | | | | | | | | | | | | | | | | | | | | | | | | | | | | | | | | | | | | | | | | | | | | | | | | | | | | | | | | | | | | | | | | | | | | | | | | | | | | | | | | | | | | | | | | | | | | | | | | | | | | | | | | | | | | | | | | | | | | | | | | | | | | | | | | | | | | | | | | | | | | | | | | | | | | | | | | | | | | | | | | | | | | | | | | | | | | | | | | | | | | | | | | | | | | | | | | | | | | | | | | | | | | | | | | | | | | | | | | | | | | | | | | | | | | | | | | | | | | | | | | | | | | | | | | | | | | | | | | | | | | | | | | | | | | | | | | | | | | | | | | | | | | | | | | | | | | | | | | | | | | | | | | | | | | | | | | | | | | | | | |
| Adjustments - Appeals, Errors (+ or -) | | | | | | | | | | | | | | | | | | | | | | | | | | | | | | | | | | | | | | | | | | | | | | | | | | | | | | | | | | | | | | | | | | | | | | | | | | | | | | | | | | | | | | | | | | | | | | | | | | | | | | | | | | | | | | | | | | | | | | | | | | | | | | | | | | | | | | | | | | | | | | | | | | | | | | | | | | | | | | | | | | | | | | | | | | | | | | | | | | | | | | | | | | | | | | | | | | | | | | | | | | | | | | | | | | | | | | | | | | | | | | | | | | | | | | | | | | | | | | | | | | | | | | | | | | | | | | | | | | | | | | | | | | | | | | | | | | | | | | | | | | | | | | | | | | | | | | | | | | | | | | | | | | | | | | | | | | | | | | | | | | | | | | | | | | | | | | | | | | | | | | | | | | | | | | | | | | | | | | | | | | | | | | | | | | | | | | | | | | | | | | | | | | | | | | | | | | | | | | | | | | | | | | | | | | | | | | | | | | | | | | | | | | | | | | | | | | | | | | | | | |
| (13) Valuation of Exempt Property | | | | | | | | | | | | | | | | | | | | | | | | | | | | | | | | | | | | | | | | | | | | | | | | | | | | | | | | | | | | | | | | | | | | | | | | | | | | | | | | | | | | | | | | | | | | | | | | | | | | | | | | | | | | | | | | | | | | | | | | | | | | | | | | | | | | | | | | | | | | | | | | | | | | | | | | | | | | | | | | | | | | | | | | | | | | | | | | | | | | | | | | | | | | | | | | | | | | | | | | | | | | | | | | | | | | | | | | | | | | | | | | | | | | | | | | | | | | | | | | | | | | | | | | | | | | | | | | | | | | | | | | | | | | | | | | | | | | | | | | | | | | | | | | | | | | | | | | | | | | | | | | | | | | | | | | | | | | | | | | | | | | | | | | | | | | | | | | | | | | | | | | | | | | | | | | | | | | | | | | | | | | | | | | | | | | | | | | | | | | | | | | | | | | | | | | | | | | | | | | | | | | | | | | | | | | | | | | | | | | | | | | | | | | | | | | | | | | | | | | | |
| Public School Property | | | | 23,563,800 | | | | | | | | | | | | | | | | | | | | | | | | | | | | | | | | | | | | | | | | | | | | | | | | | | | | | | | | | | | | | | | | | | | | | | | | | | | | | | | | | | | | | | | | | | | | | | | | | | | | | | | | | | | | | | | | | | | | | | | | | | | | | | | | | | | | | | | | | | | | | | | | | | | | | | | | | | | | | | | | | | | | | | | | | | | | | | | | | | | | | | | | | | | | | | | | | | | | | | | | | | | | | | | | | | | | | | | | | | | | | | | | | | | | | | | | | | | | | | | | | | | | | | | | | | | | | | | | | | | | | | | | | | | | | | | | | | | | | | | | | | | | | | | | | | | | | | | | | | | | | | | | | | | | | | | | | | | | | | | | | | | | | | | | | | | | | | | | | | | | | | | | | | | | | | | | | | | | | | | | | | | | | | | | | | | | | | | | | | | | | | | | | | | | | | | | | | | | | | | | | | | | | | | | | | | | | | | | | | | | | | | | | | | | | | | | | | | | | |
| Other School Property | | | | 10,870,000 | | | | | | | | | | | | | | | | | | | | | | | | | | | | | | | | | | | | | | | | | | | | | | | | | | | | | | | | | | | | | | | | | | | | | | | | | | | | | | | | | | | | | | | | | | | | | | | | | | | | | | | | | | | | | | | | | | | | | | | | | | | | | | | | | | | | | | | | | | | | | | | | | | | | | | | | | | | | | | | | | | | | | | | | | | | | | | | | | | | | | | | | | | | | | | | | | | | | | | | | | | | | | | | | | | | | | | | | | | | | | | | | | | | | | | | | | | | | | | | | | | | | | | | | | | | | | | | | | | | | | | | | | | | | | | | | | | | | | | | | | | | | | | | | | | | | | | | | | | | | | | | | | | | | | | | | | | | | | | | | | | | | | | | | | | | | | | | | | | | | | | | | | | | | | | | | | | | | | | | | | | | | | | | | | | | | | | | | | | | | | | | | | | | | | | | | | | | | | | | | | | | | | | | | | | | | | | | | | | | | | | | | | | | | | | | | | | | | | |
| Public Property | | | | 30,801,600 | | | | | | | | | | | | | | | | | | | | | | | | | | | | | | | | | | | | | | | | | | | | | | | | | | | | | | | | | | | | | | | | | | | | | | | | | | | | | | | | | | | | | | | | | | | | | | | | | | | | | | | | | | | | | | | | | | | | | | | | | | | | | | | | | | | | | | | | | | | | | | | | | | | | | | | | | | | | | | | | | | | | | | | | | | | | | | | | | | | | | | | | | | | | | | | | | | | | | | | | | | | | | | | | | | | | | | | | | | | | | | | | | | | | | | | | | | | | | | | | | | | | | | | | | | | | | | | | | | | | | | | | | | | | | | | | | | | | | | | | | | | | | | | | | | | | | | | | | | | | | | | | | | | | | | | | | | | | | | | | | | | | | | | | | | | | | | | | | | | | | | | | | | | | | | | | | | | | | | | | | | | | | | | | | | | | | | | | | | | | | | | | | | | | | | | | | | | | | | | | | | | | | | | | | | | | | | | | | | | | | | | | | | | | | | | | | | | | | |
| Church & Charitable Property | | | | 30,023,300 | | | | | | | | | | | | | | | | | | | | | | | | | | | | | | | | | | | | | | | | | | | | | | | | | | | | | | | | | | | | | | | | | | | | | | | | | | | | | | | | | | | | | | | | | | | | | | | | | | | | | | | | | | | | | | | | | | | | | | | | | | | | | | | | | | | | | | | | | | | | | | | | | | | | | | | | | | | | | | | | | | | | | | | | | | | | | | | | | | | | | | | | | | | | | | | | | | | | | | | | | | | | | | | | | | | | | | | | | | | | | | | | | | | | | | | | | | | | | | | | | | | | | | | | | | | | | | | | | | | | | | | | | | | | | | | | | | | | | | | | | | | | | | | | | | | | | | | | | | | | | | | | | | | | | | | | | | | | | | | | | | | | | | | | | | | | | | | | | | | | | | | | | | | | | | | | | | | | | | | | | | | | | | | | | | | | | | | | | | | | | | | | | | | | | | | | | | | | | | | | | | | | | | | | | | | | | | | | | | | | | | | | | | | | | | | | | | | | | |
| Cemetery & Graveyard | | | | 1,758,900 | | | | | | | | | | | | | | | | | | | | | | | | | | | | | | | | | | | | | | | | | | | | | | | | | | | | | | | | | | | | | | | | | | | | | | | | | | | | | | | | | | | | | | | | | | | | | | | | | | | | | | | | | | | | | | | | | | | | | | | | | | | | | | | | | | | | | | | | | | | | | | | | | | | | | | | | | | | | | | | | | | | | | | | | | | | | | | | | | | | | | | | | | | | | | | | | | | | | | | | | | | | | | | | | | | | | | | | | | | | | | | | | | | | | | | | | | | | | | | | | | | | | | | | | | | | | | | | | | | | | | | | | | | | | | | | | | | | | | | | | | | | | | | | | | | | | | | | | | | | | | | | | | | | | | | | | | | | | | | | | | | | | | | | | | | | | | | | | | | | | | | | | | | | | | | | | | | | | | | | | | | | | | | | | | | | | | | | | | | | | | | | | | | | | | | | | | | | | | | | | | | | | | | | | | | | | | | | | | | | | | | | | | | | | | | | | | | | | | |
| Other Exempt Property | | | | 18,413,800 | | | | | | | | | | | | | | | | | | | | | | | | | | | | | | | | | | | | | | | | | | | | | | | | | | | | | | | | | | | | | | | | | | | | | | | | | | | | | | | | | | | | | | | | | | | | | | | | | | | | | | | | | | | | | | | | | | | | | | | | | | | | | | | | | | | | | | | | | | | | | | | | | | | | | | | | | | | | | | | | | | | | | | | | | | | | | | | | | | | | | | | | | | | | | | | | | | | | | | | | | | | | | | | | | | | | | | | | | | | | | | | | | | | | | | | | | | | | | | | | | | | | | | | | | | | | | | | | | | | | | | | | | | | | | | | | | | | | | | | | | | | | | | | | | | | | | | | | | | | | | | | | | | | | | | | | | | | | | | | | | | | | | | | | | | | | | | | | | | | | | | | | | | | | | | | | | | | | | | | | | | | | | | | | | | | | | | | | | | | | | | | | | | | | | | | | | | | | | | | | | | | | | | | | | | | | | | | | | | | | | | | | | | | | | | | | | | | | | |
| Total Value | | | | 115,431,400 | | | | | | | | | | | | | | | | | | | | | | | | | | | | | | | | | | | | | | | | | | | | | | | | | | | | | | | | | | | | | | | | | | | | | | | | | | | | | | | | | | | | | | | | | | | | | | | | | | | | | | | | | | | | | | | | | | | | | | | | | | | | | | | | | | | | | | | | | | | | | | | | | | | | | | | | | | | | | | | | | | | | | | | | | | | | | | | | | | | | | | | | | | | | | | | | | | | | | | | | | | | | | | | | | | | | | | | | | | | | | | | | | | | | | | | | | | | | | | | | | | | | | | | | | | | | | | | | | | | | | | | | | | | | | | | | | | | | | | | | | | | | | | | | | | | | | | | | | | | | | | | | | | | | | | | | | | | | | | | | | | | | | | | | | | | | | | | | | | | | | | | | | | | | | | | | | | | | | | | | | | | | | | | | | | | | | | | | | | | | | | | | | | | | | | | | | | | | | | | | | | | | | | | | | | | | | | | | | | | | | | | | | | | | | | | | | | | | | |
| | | | | | | | | | | | | | | | | | | | | | | | | | | | | | | | | | | | | | | | | | | | | | | | | | | | | | | | | | | | | | | | | | | | | | | | | | | | | | | | | | | | | | | | | | | | | | | | | | | | | | | | | | | | | | | | | | | | | | | | | | | | | | | | | | | | | | | | | | | | | | | | | | | | | | | | | | | | | | | | | | | | | | | | | | | | | | | | | | | | | | | | | | | | | | | | | | | | | | | | | | | | | | | | | | | | | | | | | | | | | | | | | | | | | | | | | | | | | | | | | | | | | | | | | | | | | | | | | | | | | | | | | | | | | | | | | | | | | | | | | | | | | | | | | | | | | | | | | | | | | | | | | | | | | | | | | | | | | | | | | | | | | | | | | | | | | | | | | | | | | | | | | | | | | | | | | | | | | | | | | | | | | | | | | | | | | | | | | | | | | | | | | | | | | | | | | | | | | | | | | | | | | | | | | | | | | | | | | | | | | | | | | | | | | | | | | | | | | | | | | | |
| (14) Miscellaneous Revenue for Support of Budget | | | | | | | | | | | | | | | | | | | | | | | | | | | | | | | | | | | | | | | | | | | | | | | | | | | | | | | | | | | | | | | | | | | | | | | | | | | | | | | | | | | | | | | | | | | | | | | | | | | | | | | | | | | | | | | | | | | | | | | | | | | | | | | | | | | | | | | | | | | | | | | | | | | | | | | | | | | | | | | | | | | | | | | | | | | | | | | | | | | | | | | | | | | | | | | | | | | | | | | | | | | | | | | | | | | | | | | | | | | | | | | | | | | | | | | | | | | | | | | | | | | | | | | | | | | | | | | | | | | | | | | | | | | | | | | | | | | | | | | | | | | | | | | | | | | | | | | | | | | | | | | | | | | | | | | | | | | | | | | | | | | | | | | | | | | | | | | | | | | | | | | | | | | | | | | | | | | | | | | | | | | | | | | | | | | | | | | | | | | | | | | | | | | | | | | | | | | | | | | | | | | | | | | | | | | | | | | | | | | | | | | | | | | | | | | | | | | | | | | | | |
| Surplus Revenue Appropriated | | | | | | | | | | | | | | | | | | | | | | | | | | | | | | | | | | | | | | | | | | | | | | | | | | | | | | | | | | | | | | | | | | | | | | | | | | | | | | | | | | | | | | | | | | | | | | | | | | | | | | | | | | | | | | | | | | | | | | | | | | | | | | | | | | | | | | | | | | | | | | | | | | | | | | | | | | | | | | | | | | | | | | | | | | | | | | | | | | | | | | | | | | | | | | | | | | | | | | | | | | | | | | | | | | | | | | | | | | | | | | | | | | | | | | | | | | | | | | | | | | | | | | | | | | | | | | | | | | | | | | | | | | | | | | | | | | | | | | | | | | | | | | | | | | | | | | | | | | | | | | | | | | | | | | | | | | | | | | | | | | | | | | | | | | | | | | | | | | | | | | | | | | | | | | | | | | | | | | | | | | | | | | | | | | | | | | | | | | | | | | | | | | | | | | | | | | | | | | | | | | | | | | | | | | | | | | | | | | | | | | | | | | | | | | | | | | | | | | | | | |
| Miscellaneous Revenue Anticipated | | | | | | | | | | | | | | | | | | | | | | | | | | | | | | | | | | | | | | | | | | | | | | | | | | | | | | | | | | | | | | | | | | | | | | | | | | | | | | | | | | | | | | | | | | | | | | | | | | | | | | | | | | | | | | | | | | | | | | | | | | | | | | | | | | | | | | | | | | | | | | | | | | | | | | | | | | | | | | | | | | | | | | | | | | | | | | | | | | | | | | | | | | | | | | | | | | | | | | | | | | | | | | | | | | | | | | | | | | | | | | | | | | | | | | | | | | | | | | | | | | | | | | | | | | | | | | | | | | | | | | | | | | | | | | | | | | | | | | | | | | | | | | | | | | | | | | | | | | | | | | | | | | | | | | | | | | | | | | | | | | | | | | | | | | | | | | | | | | | | | | | | | | | | | | | | | | | | | | | | | | | | | | | | | | | | | | | | | | | | | | | | | | | | | | | | | | | | | | | | | | | | | | | | | | | | | | | | | | | | | | | | | | | | | | | | | | | | | | | | | |
| Receipt from Delinquent Tax & Lien | | | | | | | | | | | | | | | | | | | | | | | | | | | | | | | | | | | | | | | | | | | | | | | | | | | | | | | | | | | | | | | | | | | | | | | | | | | | | | | | | | | | | | | | | | | | | | | | | | | | | | | | | | | | | | | | | | | | | | | | | | | | | | | | | | | | | | | | | | | | | | | | | | | | | | | | | | | | | | | | | | | | | | | | | | | | | | | | | | | | | | | | | | | | | | | | | | | | | | | | | | | | | | | | | | | | | | | | | | | | | | | | | | | | | | | | | | | | | | | | | | | | | | | | | | | | | | | | | | | | | | | | | | | | | | | | | | | | | | | | | | | | | | | | | | | | | | | | | | | | | | | | | | | | | | | | | | | | | | | | | | | | | | | | | | | | | | | | | | | | | | | | | | | | | | | | | | | | | | | | | | | | | | | | | | | | | | | | | | | | | | | | | | | | | | | | | | | | | | | | | | | | | | | | | | | | | | | | | | | | | | | | | | | | | | | | | | | | | | | | | |
| Total Miscellaneous Revenue | | | | | | | | | | | | | | | | | | | | | | | | | | | | | | | | | | | | | | | | | | | | | | | | | | | | | | | | | | | | | | | | | | | | | | | | | | | | | | | | | | | | | | | | | | | | | | | | | | | | | | | | | | | | | | | | | | | | | | | | | | | | | | | | | | | | | | | | | | | | | | | | | | | | | | | | | | | | | | | | | | | | | | | | | | | | | | | | | | | | | | | | | | | | | | | | | | | | | | | | | | | | | | | | | | | | | | | | | | | | | | | | | | | | | | | | | | | | | | | | | | | | | | | | | | | | | | | | | | | | | | | | | | | | | | | | | | | | | | | | | | | | | | | | | | | | | | | | | | | | | | | | | | | | | | | | | | | | | | | | | | | | | | | | | | | | | | | | | | | | | | | | | | | | | | | | | | | | | | | | | | | | | | | | | | | | | | | | | | | | | | | | | | | | | | | | | | | | | | | | | | | | | | | | | | | | | | | | | | | | | | | | | | | | | | | | | | | | | | | | | |
| | | | | | | | | | | | | | | | | | | | | | | | | | | | | | | | | | | | | | | | | | | | | | | | | | | | | | | | | | | | | | | | | | | | | | | | | | | | | | | | | | | | | | | | | | | | | | | | | | | | | | | | | | | | | | | | | | | | | | | | | | | | | | | | | | | | | | | | | | | | | | | | | | | | | | | | | | | | | | | | | | | | | | | | | | | | | | | | | | | | | | | | | | | | | | | | | | | | | | | | | | | | | | | | | | | | | | | | | | | | | | | | | | | | | | | | | | | | | | | | | | | | | | | | | | | | | | | | | | | | | | | | | | | | | | | | | | | | | | | | | | | | | | | | | | | | | | | | | | | | | | | | | | | | | | | | | | | | | | | | | | | | | | | | | | | | | | | | | | | | | | | | | | | | | | | | | | | | | | | | | | | | | | | | | | | | | | | | | | | | | | | | | | | | | | | | | | | | | | | | | | | | | | | | | | | | | | | | | | | | | | | | | | | | | | | | | | | | | | | | | | |
| (15) Apportionment of Taxes | | | | | | | | | | | | | | | | | | | | | | | | | | | | | | | | | | | | | | | | | | | | | | | | | | | | | | | | | | | | | | | | | | | | | | | | | | | | | | | | | | | | | | | | | | | | | | | | | | | | | | | | | | | | | | | | | | | | | | | | | | | | | | | | | | | | | | | | | | | | | | | | | | | | | | | | | | | | | | | | | | | | | | | | | | | | | | | | | | | | | | | | | | | | | | | | | | | | | | | | | | | | | | | | | | | | | | | | | | | | | | | | | | | | | | | | | | | | | | | | | | | | | | | | | | | | | | | | | | | | | | | | | | | | | | | | | | | | | | | | | | | | | | | | | | | | | | | | | | | | | | | | | | | | | | | | | | | | | | | | | | | | | | | | | | | | | | | | | | | | | | | | | | | | | | | | | | | | | | | | | | | | | | | | | | | | | | | | | | | | | | | | | | | | | | | | | | | | | | | | | | | | | | | | | | | | | | | | | | | | | | | | | | | | | | | | | | | | | | | | | |
| Item | | Amount | | Rate | | | | | | | | | | | | | | | | | | | | | | | | | | | | | | | | | | | | | | | | | | | | | | | | | | | | | | | | | | | | | | | | | | | | | | | | | | | | | | | | | | | | | | | | | | | | | | | | | | | | | | | | | | | | | | | | | | | | | | | | | | | | | | | | | | | | | | | | | | | | | | | | | | | | | | | | | | | | | | | | | | | | | | | | | | | | | | | | | | | | | | | | | | | | | | | | | | | | | | | | | | | | | | | | | | | | | | | | | | | | | | | | | | | | | | | | | | | | | | | | | | | | | | | | | | | | | | | | | | | | | | | | | | | | | | | | | | | | | | | | | | | | | | | | | | | | | | | | | | | | | | | | | | | | | | | | | | | | | | | | | | | | | | | | | | | | | | | | | | | | | | | | | | | | | | | | | | | | | | | | | | | | | | | | | | | | | | | | | | | | | | | | | | | | | | | | | | | | | | | | | | | | | | | | | | | | | | | | | | | | | | | | | | | | | | | | | | | | | |
| Net County Tax Appor | | | | | | | | | | | | | | | | | | | | | | | | | | | | | | | | | | | | | | | | | | | | | | | | | | | | | | | | | | | | | | | | | | | | | | | | | | | | | | | | | | | | | | | | | | | | | | | | | | | | | | | | | | | | | | | | | | | | | | | | | | | | | | | | | | | | | | | | | | | | | | | | | | | | | | | | | | | | | | | | | | | | | | | | | | | | | | | | | | | | | | | | | | | | | | | | | | | | | | | | | | | | | | | | | | | | | | | | | | | | | | | | | | | | | | | | | | | | | | | | | | | | | | | | | | | | | | | | | | | | | | | | | | | | | | | | | | | | | | | | | | | | | | | | | | | | | | | | | | | | | | | | | | | | | | | | | | | | | | | | | | | | | | | | | | | | | | | | | | | | | | | | | | | | | | | | | | | | | | | | | | | | | | | | | | | | | | | | | | | | | | | | | | | | | | | | | | | | | | | | | | | | | | | | | | | | | | | | | | | | | | | | | | | | | | | | | | | | | | | | | |
| County Library Tax | | | | | | | | | | | | | | | | | | | | | | | | | | | | | | | | | | | | | | | | | | | | | | | | | | | | | | | | | | | | | | | | | | | | | | | | | | | | | | | | | | | | | | | | | | | | | | | | | | | | | | | | | | | | | | | | | | | | | | | | | | | | | | | | | | | | | | | | | | | | | | | | | | | | | | | | | | | | | | | | | | | | | | | | | | | | | | | | | | | | | | | | | | | | | | | | | | | | | | | | | | | | | | | | | | | | | | | | | | | | | | | | | | | | | | | | | | | | | | | | | | | | | | | | | | | | | | | | | | | | | | | | | | | | | | | | | | | | | | | | | | | | | | | | | | | | | | | | | | | | | | | | | | | | | | | | | | | | | | | | | | | | | | | | | | | | | | | | | | | | | | | | | | | | | | | | | | | | | | | | | | | | | | | | | | | | | | | | | | | | | | | | | | | | | | | | | | | | | | | | | | | | | | | | | | | | | | | | | | | | | | | | | | | | | | | | | | | | | | | | | |
| County Health Tax | | | | | | | | | | | | | | | | | | | | | | | | | | | | | | | | | | | | | | | | | | | | | | | | | | | | | | | | | | | | | | | | | | | | | | | | | | | | | | | | | | | | | | | | | | | | | | | | | | | | | | | | | | | | | | | | | | | | | | | | | | | | | | | | | | | | | | | | | | | | | | | | | | | | | | | | | | | | | | | | | | | | | | | | | | | | | | | | | | | | | | | | | | | | | | | | | | | | | | | | | | | | | | | | | | | | | | | | | | | | | | | | | | | | | | | | | | | | | | | | | | | | | | | | | | | | | | | | | | | | | | | | | | | | | | | | | | | | | | | | | | | | | | | | | | | | | | | | | | | | | | | | | | | | | | | | | | | | | | | | | | | | | | | | | | | | | | | | | | | | | | | | | | | | | | | | | | | | | | | | | | | | | | | | | | | | | | | | | | | | | | | | | | | | | | | | | | | | | | | | | | | | | | | | | | | | | | | | | | | | | | | | | | | | | | | | | | | | | | | | | |
| County Open Space | | | | | | | | | | | | | | | | | | | | | | | | | | | | | | | | | | | | | | | | | | | | | | | | | | | | | | | | | | | | | | | | | | | | | | | | | | | | | | | | | | | | | | | | | | | | | | | | | | | | | | | | | | | | | | | | | | | | | | | | | | | | | | | | | | | | | | | | | | | | | | | | | | | | | | | | | | | | | | | | | | | | | | | | | | | | | | | | | | | | | | | | | | | | | | | | | | | | | | | | | | | | | | | | | | | | | | | | | | | | | | | | | | | | | | | | | | | | | | | | | | | | | | | | | | | | | | | | | | | | | | | | | | | | | | | | | | | | | | | | | | | | | | | | | | | | | | | | | | | | | | | | | | | | | | | | | | | | | | | | | | | | | | | | | | | | | | | | | | | | | | | | | | | | | | | | | | | | | | | | | | | | | | | | | | | | | | | | | | | | | | | | | | | | | | | | | | | | | | | | | | | | | | | | | | | | | | | | | | | | | | | | | | | | | | | | | | | | | | | | | |
| District School Tax | | | | | | | | | | | | | | | | | | | | | | | | | | | | | | | | | | | | | | | | | | | | | | | | | | | | | | | | | | | | | | | | | | | | | | | | | | | | | | | | | | | | | | | | | | | | | | | | | | | | | | | | | | | | | | | | | | | | | | | | | | | | | | | | | | | | | | | | | | | | | | | | | | | | | | | | | | | | | | | | | | | | | | | | | | | | | | | | | | | | | | | | | | | | | | | | | | | | | | | | | | | | | | | | | | | | | | | | | | | | | | | | | | | | | | | | | | | | | | | | | | | | | | | | | | | | | | | | | | | | | | | | | | | | | | | | | | | | | | | | | | | | | | | | | | | | | | | | | | | | | | | | | | | | | | | | | | | | | | | | | | | | | | | | | | | | | | | | | | | | | | | | | | | | | | | | | | | | | | | | | | | | | | | | | | | | | | | | | | | | | | | | | | | | | | | | | | | | | | | | | | | | | | | | | | | | | | | | | | | | | | | | | | | | | | | | | | | | | | | | | |
| Consolidated School Tax | | | | | | | | | | | | | | | | | | | | | | | | | | | | | | | | | | | | | | | | | | | | | | | | | | | | | | | | | | | | | | | | | | | | | | | | | | | | | | | | | | | | | | | | | | | | | | | | | | | | | | | | | | | | | | | | | | | | | | | | | | | | | | | | | | | | | | | | | | | | | | | | | | | | | | | | | | | | | | | | | | | | | | | | | | | | | | | | | | | | | | | | | | | | | | | | | | | | | | | | | | | | | | | | | | | | | | | | | | | | | | | | | | | | | | | | | | | | | | | | | | | | | | | | | | | | | | | | | | | | | | | | | | | | | | | | | | | | | | | | | | | | | | | | | | | | | | | | | | | | | | | | | | | | | | | | | | | | | | | | | | | | | | | | | | | | | | | | | | | | | | | | | | | | | | | | | | | | | | | | | | | | | | | | | | | | | | | | | | | | | | | | | | | | | | | | | | | | | | | | | | | | | | | | | | | | | | | | | | | | | | | | | | | | | | | | | | | | | | | | | |
| Regional School Tax | | | | | | | | | | | | | | | | | | | | | | | | | | | | | | | | | | | | | | | | | | | | | | | | | | | | | | | | | | | | | | | | | | | | | | | | | | | | | | | | | | | | | | | | | | | | | | | | | | | | | | | | | | | | | | | | | | | | | | | | | | | | | | | | | | | | | | | | | | | | | | | | | | | | | | | | | | | | | | | | | | | | | | | | | | | | | | | | | | | | | | | | | | | | | | | | | | | | | | | | | | | | | | | | | | | | | | | | | | | | | | | | | | | | | | | | | | | | | | | | | | | | | | | | | | | | | | | | | | | | | | | | | | | | | | | | | | | | | | | | | | | | | | | | | | | | | | | | | | | | | | | | | | | | | | | | | | | | | | | | | | | | | | | | | | | | | | | | | | | | | | | | | | | | | | | | | | | | | | | | | | | | | | | | | | | | | | | | | | | | | | | | | | | | | | | | | | | | | | | | | | | | | | | | | | | | | | | | | | | | | | | | | | | | | | | | | | | | | | | | | |
| Municipal Open Space | | | | | | | | | | | | | | | | | | | | | | | | | | | | | | | | | | | | | | | | | | | | | | | | | | | | | | | | | | | | | | | | | | | | | | | | | | | | | | | | | | | | | | | | | | | | | | | | | | | | | | | | | | | | | | | | | | | | | | | | | | | | | | | | | | | | | | | | | | | | | | | | | | | | | | | | | | | | | | | | | | | | | | | | | | | | | | | | | | | | | | | | | | | | | | | | | | | | | | | | | | | | | | | | | | | | | | | | | | | | | | | | | | | | | | | | | | | | | | | | | | | | | | | | | | | | | | | | | | | | | | | | | | | | | | | | | | | | | | | | | | | | | | | | | | | | | | | | | | | | | | | | | | | | | | | | | | | | | | | | | | | | | | | | | | | | | | | | | | | | | | | | | | | | | | | | | | | | | | | | | | | | | | | | | | | | | | | | | | | | | | | | | | | | | | | | | | | | | | | | | | | | | | | | | | | | | | | | | | | | | | | | | | | | | | | | | | | | | | | | | |
| Municipal Library Tax | | | | | | | | | | | | | | | | | | | | | | | | | | | | | | | | | | | | | | | | | | | | | | | | | | | | | | | | | | | | | | | | | | | | | | | | | | | | | | | | | | | | | | | | | | | | | | | | | | | | | | | | | | | | | | | | | | | | | | | | | | | | | | | | | | | | | | | | | | | | | | | | | | | | | | | | | | | | | | | | | | | | | | | | | | | | | | | | | | | | | | | | | | | | | | | | | | | | | | | | | | | | | | | | | | | | | | | | | | | | | | | | | | | | | | | | | | | | | | | | | | | | | | | | | | | | | | | | | | | | | | | | | | | | | | | | | | | | | | | | | | | | | | | | | | | | | | | | | | | | | | | | | | | | | | | | | | | | | | | | | | | | | | | | | | | | | | | | | | | | | | | | | | | | | | | | | | | | | | | | | | | | | | | | | | | | | | | | | | | | | | | | | | | | | | | | | | | | | | | | | | | | | | | | | | | | | | | | | | | | | | | | | | | | | | | | | | | | | | | | | |
| Local Municipal Purpose Tax | | | | | | | | | | | | | | | | | | | | | | | | | | | | | | | | | | | | | | | | | | | | | | | | | | | | | | | | | | | | | | | | | | | | | | | | | | | | | | | | | | | | | | | | | | | | | | | | | | | | | | | | | | | | | | | | | | | | | | | | | | | | | | | | | | | | | | | | | | | | | | | | | | | | | | | | | | | | | | | | | | | | | | | | | | | | | | | | | | | | | | | | | | | | | | | | | | | | | | | | | | | | | | | | | | | | | | | | | | | | | | | | | | | | | | | | | | | | | | | | | | | | | | | | | | | | | | | | | | | | | | | | | | | | | | | | | | | | | | | | | | | | | | | | | | | | | | | | | | | | | | | | | | | | | | | | | | | | | | | | | | | | | | | | | | | | | | | | | | | | | | | | | | | | | | | | | | | | | | | | | | | | | | | | | | | | | | | | | | | | | | | | | | | | | | | | | | | | | | | | | | | | | | | | | | | | | | | | | | | | | | | | | | | | | | | | | | | | | | | | | |
| Total Tax Levy | | | | | | | | | | | | | | | | | | | | | | | | | | | | | | | | | | | | | | | | | | | | | | | | | | | | | | | | | | | | | | | | | | | | | | | | | | | | | | | | | | | | | | | | | | | | | | | | | | | | | | | | | | | | | | | | | | | | | | | | | | | | | | | | | | | | | | | | | | | | | | | | | | | | | | | | | | | | | | | | | | | | | | | | | | | | | | | | | | | | | | | | | | | | | | | | | | | | | | | | | | | | | | | | | | | | | | | | | | | | | | | | | | | | | | | | | | | | | | | | | | | | | | | | | | | | | | | | | | | | | | | | | | | | | | | | | | | | | | | | | | | | | | | | | | | | | | | | | | | | | | | | | | | | | | | | | | | | | | | | | | | | | | | | | | | | | | | | | | | | | | | | | | | | | | | | | | | | | | | | | | | | | | | | | | | | | | | | | | | | | | | | | | | | | | | | | | | | | | | | | | | | | | | | | | | | | | | | | | | | | | | | | | | | | | | | | | | | | | | | | |
| Authorized Rate | | | | | | | | | | | | | | | | | | | | | | | | | | | | | | | | | | | | | | | | | | | | | | | | | | | | | | | | | | | | | | | | | | | | | | | | | | | | | | | | | | | | | | | | | | | | | | | | | | | | | | | | | | | | | | | | | | | | | | | | | | | | | | | | | | | | | | | | | | | | | | | | | | | | | | | | | | | | | | | | | | | | | | | | | | | | | | | | | | | | | | | | | | | | | | | | | | | | | | | | | | | | | | | | | | | | | | | | | | | | | | | | | | | | | | | | | | | | | | | | | | | | | | | | | | | | | | | | | | | | | | | | | | | | | | | | | | | | | | | | | | | | | | | | | | | | | | | | | | | | | | | | | | | | | | | | | | | | | | | | | | | | | | | | | | | | | | | | | | | | | | | | | | | | | | | | | | | | | | | | | | | | | | | | | | | | | | | | | | | | | | | | | | | | | | | | | | | | | | | | | | | | | | | | | | | | | | | | | | | | | | | | | | | | | | | | | | | | | | | | | |
| | | | | | | | | | | | | | | | | | | | | | | | | | | | | | | | | | | | | | | | | | | | | | | | | | | | | | | | | | | | | | | | | | | | | | | | | | | | | | | | | | | | | | | | | | | | | | | | | | | | | | | | | | | | | | | | | | | | | | | | | | | | | | | | | | | | | | | | | | | | | | | | | | | | | | | | | | | | | | | | | | | | | | | | | | | | | | | | | | | | | | | | | | | | | | | | | | | | | | | | | | | | | | | | | | | | | | | | | | | | | | | | | | | | | | | | | | | | | | | | | | | | | | | | | | | | | | | | | | | | | | | | | | | | | | | | | | | | | | | | | | | | | | | | | | | | | | | | | | | | | | | | | | | | | | | | | | | | | | | | | | | | | | | | | | | | | | | | | | | | | | | | | | | | | | | | | | | | | | | | | | | | | | | | | | | | | | | | | | | | | | | | | | | | | | | | | | | | | | | | | | | | | | | | | | | | | | | | | | | | | | | | | | | | | | | | | | | | | | | | | | |
| (16) Real Property | | | | | | | | | | | | | | | | | | | | | | | | | | | | | | | | | | | | | | | | | | | | | | | | | | | | | | | | | | | | | | | | | | | | | | | | | | | | | | | | | | | | | | | | | | | | | | | | | | | | | | | | | | | | | | | | | | | | | | | | | | | | | | | | | | | | | | | | | | | | | | | | | | | | | | | | | | | | | | | | | | | | | | | | | | | | | | | | | | | | | | | | | | | | | | | | | | | | | | | | | | | | | | | | | | | | | | | | | | | | | | | | | | | | | | | | | | | | | | | | | | | | | | | | | | | | | | | | | | | | | | | | | | | | | | | | | | | | | | | | | | | | | | | | | | | | | | | | | | | | | | | | | | | | | | | | | | | | | | | | | | | | | | | | | | | | | | | | | | | | | | | | | | | | | | | | | | | | | | | | | | | | | | | | | | | | | | | | | | | | | | | | | | | | | | | | | | | | | | | | | | | | | | | | | | | | | | | | | | | | | | | | | | | | | | | | | | | | | | | | | |
| | | Items | | Tax Value | | | | | | | | | | | | | | | | | | | | | | | | | | | | | | | | | | | | | | | | | | | | | | | | | | | | | | | | | | | | | | | | | | | | | | | | | | | | | | | | | | | | | | | | | | | | | | | | | | | | | | | | | | | | | | | | | | | | | | | | | | | | | | | | | | | | | | | | | | | | | | | | | | | | | | | | | | | | | | | | | | | | | | | | | | | | | | | | | | | | | | | | | | | | | | | | | | | | | | | | | | | | | | | | | | | | | | | | | | | | | | | | | | | | | | | | | | | | | | | | | | | | | | | | | | | | | | | | | | | | | | | | | | | | | | | | | | | | | | | | | | | | | | | | | | | | | | | | | | | | | | | | | | | | | | | | | | | | | | | | | | | | | | | | | | | | | | | | | | | | | | | | | | | | | | | | | | | | | | | | | | | | | | | | | | | | | | | | | | | | | | | | | | | | | | | | | | | | | | | | | | | | | | | | | | | | | | | | | | | | | | | | | | | | | | | | | | | | | |
| 1. Vacant Land | | 94 | | 8,147,300 | | | | | | | | | | | | | | | | | | | | | | | | | | | | | | | | | | | | | | | | | | | | | | | | | | | | | | | | | | | | | | | | | | | | | | | | | | | | | | | | | | | | | | | | | | | | | | | | | | | | | | | | | | | | | | | | | | | | | | | | | | | | | | | | | | | | | | | | | | | | | | | | | | | | | | | | | | | | | | | | | | | | | | | | | | | | | | | | | | | | | | | | | | | | | | | | | | | | | | | | | | | | | | | | | | | | | | | | | | | | | | | | | | | | | | | | | | | | | | | | | | | | | | | | | | | | | | | | | | | | | | | | | | | | | | | | | | | | | | | | | | | | | | | | | | | | | | | | | | | | | | | | | | | | | | | | | | | | | | | | | | | | | | | | | | | | | | | | | | | | | | | | | | | | | | | | | | | | | | | | | | | | | | | | | | | | | | | | | | | | | | | | | | | | | | | | | | | | | | | | | | | | | | | | | | | | | | | | | | | | | | | | | | | | | | | | | | | | | |
| 2. Residential | | 4,597 | | 870,544,700 | | | | | | | | | | | | | | | | | | | | | | | | | | | | | | | | | | | | | | | | | | | | | | | | | | | | | | | | | | | | | | | | | | | | | | | | | | | | | | | | | | | | | | | | | | | | | | | | | | | | | | | | | | | | | | | | | | | | | | | | | | | | | | | | | | | | | | | | | | | | | | | | | | | | | | | | | | | | | | | | | | | | | | | | | | | | | | | | | | | | | | | | | | | | | | | | | | | | | | | | | | | | | | | | | | | | | | | | | | | | | | | | | | | | | | | | | | | | | | | | | | | | | | | | | | | | | | | | | | | | | | | | | | | | | | | | | | | | | | | | | | | | | | | | | | | | | | | | | | | | | | | | | | | | | | | | | | | | | | | | | | | | | | | | | | | | | | | | | | | | | | | | | | | | | | | | | | | | | | | | | | | | | | | | | | | | | | | | | | | | | | | | | | | | | | | | | | | | | | | | | | | | | | | | | | | | | | | | | | | | | | | | | | | | | | | | | | | | | |
| | | | | | | | | | | | | | | | | | | | | | | | | | | | | | | | | | | | | | | | | | | | | | | | | | | | | | | | | | | | | | | | | | | | | | | | | | | | | | | | | | | | | | | | | | | | | | | | | | | | | | | | | | | | | | | | | | | | | | | | | | | | | | | | | | | | | | | | | | | | | | | | | | | | | | | | | | | | | | | | | | | | | | | | | | | | | | | | | | | | | | | | | | | | | | | | | | | | | | | | | | | | | | | | | | | | | | | | | | | | | | | | | | | | | | | | | | | | | | | | | | | | | | | | | | | | | | | | | | | | | | | | | | | | | | | | | | | | | | | | | | | | | | | | | | | | | | | | | | | | | | | | | | | | | | | | | | | | | | | | | | | | | | | | | | | | | | | | | | | | | | | | | | | | | | | | | | | | | | | | | | | | | | | | | | | | | | | | | | | | | | | | | | | | | | | | | | | | | | | | | | | | | | | | | | | | | | | | | | | | | | | | | | | | | | | | | | | | | | | | | | |
| 3A. Farm (Regular) | | 0 | | 0 | | | | | | | | | | | | | | | | | | | | | | | | | | | | | | | | | | | | | | | | | | | | | | | | | | | | | | | | | | | | | | | | | | | | | | | | | | | | | | | | | | | | | | | | | | | | | | | | | | | | | | | | | | | | | | | | | | | | | | | | | | | | | | | | | | | | | | | | | | | | | | | | | | | | | | | | | | | | | | | | | | | | | | | | | | | | | | | | | | | | | | | | | | | | | | | | | | | | | | | | | | | | | | | | | | | | | | | | | | | | | | | | | | | | | | | | | | | | | | | | | | | | | | | | | | | | | | | | | | | | | | | | | | | | | | | | | | | | | | | | | | | | | | | | | | | | | | | | | | | | | | | | | | | | | | | | | | | | | | | | | | | | | | | | | | | | | | | | | | | | | | | | | | | | | | | | | | | | | | | | | | | | | | | | | | | | | | | | | | | | | | | | | | | | | | | | | | | | | | | | | | | | | | | | | | | | | | | | | | | | | | | | | | | | | | | | | | | | | |
| 3B. Farm (Qualified) | | 0 | | 0 | | | | | | | | | | | | | | | | | | | | | | | | | | | | | | | | | | | | | | | | | | | | | | | | | | | | | | | | | | | | | | | | | | | | | | | | | | | | | | | | | | | | | | | | | | | | | | | | | | | | | | | | | | | | | | | | | | | | | | | | | | | | | | | | | | | | | | | | | | | | | | | | | | | | | | | | | | | | | | | | | | | | | | | | | | | | | | | | | | | | | | | | | | | | | | | | | | | | | | | | | | | | | | | | | | | | | | | | | | | | | | | | | | | | | | | | | | | | | | | | | | | | | | | | | | | | | | | | | | | | | | | | | | | | | | | | | | | | | | | | | | | | | | | | | | | | | | | | | | | | | | | | | | | | | | | | | | | | | | | | | | | | | | | | | | | | | | | | | | | | | | | | | | | | | | | | | | | | | | | | | | | | | | | | | | | | | | | | | | | | | | | | | | | | | | | | | | | | | | | | | | | | | | | | | | | | | | | | | | | | | | | | | | | | | | | | | | | | | |
| | | | | | | | | | | | | | | | | | | | | | | | | | | | | | | | | | | | | | | | | | | | | | | | | | | | | | | | | | | | | | | | | | | | | | | | | | | | | | | | | | | | | | | | | | | | | | | | | | | | | | | | | | | | | | | | | | | | | | | | | | | | | | | | | | | | | | | | | | | | | | | | | | | | | | | | | | | | | | | | | | | | | | | | | | | | | | | | | | | | | | | | | | | | | | | | | | | | | | | | | | | | | | | | | | | | | | | | | | | | | | | | | | | | | | | | | | | | | | | | | | | | | | | | | | | | | | | | | | | | | | | | | | | | | | | | | | | | | | | | | | | | | | | | | | | | | | | | | | | | | | | | | | | | | | | | | | | | | | | | | | | | | | | | | | | | | | | | | | | | | | | | | | | | | | | | | | | | | | | | | | | | | | | | | | | | | | | | | | | | | | | | | | | | | | | | | | | | | | | | | | | | | | | | | | | | | | | | | | | | | | | | | | | | | | | | | | | | | | | | | | |
| 4A. Commercial | | 345 | 120,584,900 | | | | | | | | | | | | | | | | | | | | | | | | | | | | | | | | | | | | | | | | | | | | | | | | | | | | | | | | | | | | | | | | | | | | | | | | | | | | | | | | | | | | | | | | | | | | | | | | | | | | | | | | | | | | | | | | | | | | | | | | | | | | | | | | | | | | | | | | | | | | | | | | | | | | | | | | | | | | | | | | | | | | | | | | | | | | | | | | | | | | | | | | | | | | | | | | | | | | | | | | | | | | | | | | | | | | | | | | | | | | | | | | | | | | | | | | | | | | | | | | | | | | | | | | | | | | | | | | | | | | | | | | | | | | | | | | | | | | | | | | | | | | | | | | | | | | | | | | | | | | | | | | | | | | | | | | | | | | | | | | | | | | | | | | | | | | | | | | | | | | | | | | | | | | | | | | | | | | | | | | | | | | | | | | | | | | | | | | | | | | | | | | | | | | | | | | | | | | | | | | | | | | | | | | | | | | | | | | | | | | | | | | | | | | | | | | | | | | | | |
| 4B. Industrial | | 65 | 38,023,200 | | | | | | | | | | | | | | | | | | | | | | | | | | | | | | | | | | | | | | | | | | | | | | | | | | | | | | | | | | | | | | | | | | | | | | | | | | | | | | | | | | | | | | | | | | | | | | | | | | | | | | | | | | | | | | | | | | | | | | | | | | | | | | | | | | | | | | | | | | | | | | | | | | | | | | | | | | | | | | | | | | | | | | | | | | | | | | | | | | | | | | | | | | | | | | | | | | | | | | | | | | | | | | | | | | | | | | | | | | | | | | | | | | | | | | | | | | | | | | | | | | | | | | | | | | | | | | | | | | | | | | | | | | | | | | | | | | | | | | | | | | | | | | | | | | | | | | | | | | | | | | | | | | | | | | | | | | | | | | | | | | | | | | | | | | | | | | | | | | | | | | | | | | | | | | | | | | | | | | | | | | | | | | | | | | | | | | | | | | | | | | | | | | | | | | | | | | | | | | | | | | | | | | | | | | | | | | | | | | | | | | | | | | | | | | | | | | | | | | |
| 4C. Apartment | | 20 | 60,369,500 | | | | | | | | | | | | | | | | | | | | | | | | | | | | | | | | | | | | | | | | | | | | | | | | | | | | | | | | | | | | | | | | | | | | | | | | | | | | | | | | | | | | | | | | | | | | | | | | | | | | | | | | | | | | | | | | | | | | | | | | | | | | | | | | | | | | | | | | | | | | | | | | | | | | | | | | | | | | | | | | | | | | | | | | | | | | | | | | | | | | | | | | | | | | | | | | | | | | | | | | | | | | | | | | | | | | | | | | | | | | | | | | | | | | | | | | | | | | | | | | | | | | | | | | | | | | | | | | | | | | | | | | | | | | | | | | | | | | | | | | | | | | | | | | | | | | | | | | | | | | | | | | | | | | | | | | | | | | | | | | | | | | | | | | | | | | | | | | | | | | | | | | | | | | | | | | | | | | | | | | | | | | | | | | | | | | | | | | | | | | | | | | | | | | | | | | | | | | | | | | | | | | | | | | | | | | | | | | | | | | | | | | | | | | | | | | | | | | | | |
| Total Class 4A, 4B,4C | | | | 218,977,600 | | | | | | | | | | | | | | | | | | | | | | | | | | | | | | | | | | | | | | | | | | | | | | | | | | | | | | | | | | | | | | | | | | | | | | | | | | | | | | | | | | | | | | | | | | | | | | | | | | | | | | | | | | | | | | | | | | | | | | | | | | | | | | | | | | | | | | | | | | | | | | | | | | | | | | | | | | | | | | | | | | | | | | | | | | | | | | | | | | | | | | | | | | | | | | | | | | | | | | | | | | | | | | | | | | | | | | | | | | | | | | | | | | | | | | | | | | | | | | | | | | | | | | | | | | | | | | | | | | | | | | | | | | | | | | | | | | | | | | | | | | | | | | | | | | | | | | | | | | | | | | | | | | | | | | | | | | | | | | | | | | | | | | | | | | | | | | | | | | | | | | | | | | | | | | | | | | | | | | | | | | | | | | | | | | | | | | | | | | | | | | | | | | | | | | | | | | | | | | | | | | | | | | | | | | | | | | | | | | | | | | | | | | | | | | | | | | | | | |
| Total All Classes | | | | 1,097,669,600 | | | | | | | | | | | | | | | | | | | | | | | | | | | | | | | | | | | | | | | | | | | | | | | | | | | | | | | | | | | | | | | | | | | | | | | | | | | | | | | | | | | | | | | | | | | | | | | | | | | | | | | | | | | | | | | | | | | | | | | | | | | | | | | | | | | | | | | | | | | | | | | | | | | | | | | | | | | | | | | | | | | | | | | | | | | | | | | | | | | | | | | | | | | | | | | | | | | | | | | | | | | | | | | | | | | | | | | | | | | | | | | | | | | | | | | | | | | | | | | | | | | | | | | | | | | | | | | | | | | | | | | | | | | | | | | | | | | | | | | | | | | | | | | | | | | | | | | | | | | | | | | | | | | | | | | | | | | | | | | | | | | | | | | | | | | | | | | | | | | | | | | | | | | | | | | | | | | | | | | | | | | | | | | | | | | | | | | | | | | | | | | | | | | | | | | | | | | | | | | | | | | | | | | | | | | | | | | | | | | | | | | | | | | | | | | | | | | | | |

State of New Jersey Middlesex County

I (We) RICHARD DUDA assessor(s) of the taxing district of Metuchen do swear (or affirm) that the foregoing tax list and tax duplicate contain the valuations of all the property liable to taxation in the taxing district in which I (we) am (are) tax assessor(s), and that such property has been valued without favor or partiality at its taxable value and I (we) have allowed only such exemptions and deductions as are prescribed by law.

I (we) do further swear (or affirm) that, for the tax year 2023, I (we) have completed and put into operation a district-wide adjustment of real property taxable valuations and such taxable valuations conform to the percentage level established for such year for expressing the taxable value of real property in the county.

Sworn and subscribed before me _____

This 10th day of January of 2023






Richard Duda
Assessor(s) (Electronically signed)

Certification by County Board

This is to certify that the foregoing is a true and complete record of the taxes assessed for the year 2023 in the taxing district of Metuchen, County of Middlesex, New Jersey, and that \$1,097,669,600 is the net valuation taxable and that \$ is the net valuation on which county taxes and regional or consolidated school taxes are apportioned.

Attest:

| | |
|---|----------------|
| _____  | President |
| _____  | Vice President |
| _____  | Commissioner |
| _____ | Commissioner |
| _____ | Commissioner |
| _____ | Commissioner |
| _____ | Commissioner |

_____ 
Tax Administrator,
County Board of Taxation

COUNTY 12 Middlesex

DISTRICT 09 Metuchen

PURSUANT TO R.S. 54:4-46 AMENDED C.264, L.1955 and C.48, L.1964

| L.P.T.B USE PERCENT TO TOTAL | | REAL PROPERTY CLASSIFICATION | | ASSESSMENT 2023 | FOR L.P.T.B. USE | |
|--|-------|--------------------------------------|-------------|--------------------|---------------------|-------|
| | | | | | PERCENT TO TOTAL | RATIO |
| | 94 | 1 - VACANT LAND | | 8,147,300 | | |
| | 4,597 | 2 - RESIDENTIAL (4 Families or Less) | | 870,544,700 | | |
| | 0 | 3a - FARM (Regular) | | 0 | | |
| | 0 | 3b - FARM(Qualified) | | 0 | | |
| | 345 | 4a - COMMERCIAL | 120,584,900 | | | |
| | 65 | 4b - INDUSTRIAL | 38,023,200 | | | |
| | 20 | 4c - APARTMENT | 60,369,500 | | | |
| | 430 | TOTAL CLASS 4a, 4b, and 4c | | 218,977,600 | | |
| | 5,121 | TOTAL ASSESSMENT * | | 1,097,669,600 | | |

NOTE: TOTAL ASSESSMENT (SUM OF 1, 2, 3a, 3b, 3c, 4a, 4b, 4c) SHOULD AGREE WITH DISTRICT TOTAL OF LAND AND IMPROVEMENTS (LESS EXEMPTIONS) SUBMITTED TO THE COUNTY BOARD OF TAXACTION ON JANUARY 10TH

01/09/2023

DATE

Richard Duda (Electronically signed)

ASSESSOR

* EXCLUSIVE OF CLASS II RAILROAD PROPERTY

Taxing District 09 Metuchen

12 Middlesex County

| Name of Owner Additional Owners | Page No. | Block No | Lot No. | Lot Qualifier | Account No. | Deed Book | Deed Page | Class | Property Location |
|-------------------------------------|-------------|-------------|------------|------------------|----------------|--------------|--------------|-------|-----------------------|
| A & G RENOVATIONS LLC | 68 | 56 | 56 | | | 19012 | 01277 | 2 | 90 DURHAM AVE. |
| A & L REAL ESTATE LLC | 353 | 211 | 49.02 | | | 19065 | 01846 | 4A | 172 MAIN ST. |
| A J W ANDREW LLC | 158 | 118 | 23 | | | 06303 | 00880 | 4A | 422 MAIN ST. |
| A&H MANAGEMENT LLC | 193 | 127 | 1.02 | C0053 | | 06707 | 00892 | 4A | 53 BRIDGE ST. (BDG A) |
| AAL LLC | 336 | 198 | 2 | | | 05344 | 00143 | 4A | 159 AMBOY AVE. |
| ABBEY,PAUL E. | 53 | 51.05 | 14 | | | 03404 | 00827 | 2 | 205 UNIVERSITY AVE. |
| ABBOTT, FERN A. | 157 | 118 | 1 | | | 04743 | 00070 | 2 | 45 ROBINS PL. |
| ABDALLAH, MICHAEL&RIOS-ABDALLAH,E | 271 | 158 | 49 | | | 06468 | 00210 | 2 | 28 BRUNSWICK AVE. |
| ABDELSHAHID, NADER & GEORGETTE | 64 | 52 | 21 | | | 03312 | 00452 | 2 | 256 CENTRAL AVE. |
| ABEL, DAISY | 116 | 90 | 37 | | | 04785 | 00869 | 2 | 60 CENTER ST. |
| ABEYAGUNAWARDENA, REBECCA DIAS | 247 | 153.01 | 4 | C2304 | | 06153 | 00254 | 2 | 192 NEWMAN ST. |
| ABMA, BETHANIE | 376 | 224 | 64 | | | 06798 | 00729 | 2 | 123 HAZELWOOD AVE. |
| ABRAMS, BENNETT E. & ROSALIE | 373 | 221 | 56 | | | 04486 | 00022 | 2 | 62 HAZELWOOD AVE. |
| ACCOMANDO, JOSEPH R. JR. & LOIS V. | 96 | 78.01 | 14 | | | | | 2 | 17 MICHAEL DR. |
| ACEVEDO, ENID & WILLIAM | 335 | 197 | 61 | C0407 | | 18962 | 00820 | 2 | 241G AMBOY AVE. |
| ACEVEDO, FERNANDO & PEREZ, KIMBERLY | 29 | 37.03 | 11 | | | 06247 | 00834 | 2 | 38 DOLORES DR. |
| ACHARYA, ANJALI & REHMAN, ATAU | 246 | 153.01 | 4 | C2110 | | 05882 | 00270 | 2 | 205 ROSE ST. |
| ACKERMAN, LYNDA & PATRICK, WALTER | 119 | 92 | 26 | | | 05226 | 00846 | 2 | 30 CHRISTOL ST. |
| ACOSTA, DANIEL | 254 | 153.01 | 6 | C3505 | | 18780 | 01576 | 2 | 209 HIGH ST. |
| ACUMANNO, BLAISE & CAROLINE | 209 | 133 | 56 | | | 05852 | 00860 | 2 | 48 ESSEX AVE. |
| ADAM ST REALTY LLC | 89 | 72 | 48 | | | 18932 | 00240 | 2 | 434 NEW DURHAM RD. |
| ADAMOWSKY, HENRY & LAURA | 189 | 126.07 | 26 | | | 04443 | 00727 | 2 | 393 WAKEFIELD DR. |
| ADAMOWSKY, SY AARON | 162 | 120 | 39 | | | 17428 | 00028 | 2 | 51 PLEASANT PL. |
| ADLER COMPANY LLC | 254 | 153.01 | 6 | C3602 | | 18058 | 00834 | 2 | 203 HIGH ST. |
| ADLER, REBECCA & SCHIFF, MORTIMER | 161 | 119 | 82 | | | 03907 | 00276 | 2 | 52 PLEASANT PL. |
| ADLERMAN, DANIEL E & KIMBERLY M | 148 | 108 | 22 | | | 04076 | 00318 | 2 | 47 STONEHAM PL. |
| ADOLPH, MARK R & MARY E | 188 | 126.07 | 16 | | | 17813 | 00468 | 2 | 5 IVY CT. |
| AGGARWAL, RAJEEV K & ROXANNE S | 68 | 56 | 15 | | | 06777 | 00339 | 2 | 119 CENTER ST. |
| AGGARWAL, RAJEEV K & SINGH, ROXANNE | 112 | 85.01 | 1 | C0027 | | 05158 | 00432 | 2 | 616 MIDDLESEX AVE. |
| AGNESE,KATHLEEN N. | 343 | 204 | 45 | | | 03635 | 00360 | 2 | 34 CARPENTER PL. |
| AGRAWAL, AMIT & SOOD, NITAN | 9 | 4.02 | 16.04 | | | 17075 | 01546 | 2 | 46 CLIVE ST. |
| AGRAWAL, AMIT & SOOD, NITAN | 200 | 131 | 4.01 | C1002 | | 19110 | 00149 | 2 | 30-2 PROSPECT ST. |
| AGRAWAL, MAMTA & KUMAR, VINEET | 248 | 153.01 | 4 | C2413 | | 17425 | 00257 | 2 | 218 NEWMAN ST. |
| AGTARAP, ERNANI B & VALERIE G | 34 | 44 | 1.09 | | | 05599 | 00896 | 2 | 22 MULBERRY LA. |
| AGUAS, ROBERTO V. & REBECCA | 220 | 143 | 1.01 | | | 00000 | 00000 | 2 | 143 LAKE AVE. |
| AHMED, KAWSAR & MARICIA | 232 | 151 | 23 | | | 18927 | 00621 | 2 | 219 MAIN ST. |
| AHMED, MUSAMMIR & SAMARA C | 86 | 67 | 54 | | | 17851 | 00799 | 2 | 45 SMITH ST. |
| AHMED, SHARON | 274 | 158 | 141 | | | 04984 | 00078 | 2 | 16 W. WALNUT ST. |
| AIGBOGUN, OMOUYI & SANON, MYRLENE | 367 | 216 | 118 | | | 06781 | 00053 | 2 | 29 HICKORY ST. |
| AIKENS, JOSEPHINE H | 251 | 153.01 | 6 | C3213 | | 04005 | 00698 | 2 | 175 ROSE ST. |
| AINSLIE,MARILYN L. % OB-GYN GROUP | 341 | 203 | 1 | | | 04380 | 00649 | 4A | 73 AMBOY AVE. |
| AITKEN, DAVID | 157 | 118 | 18.04 | | | 05665 | 00779 | 1 | INN PL |
| AITKEN, DAVID | 158 | 118 | 46 | | | 05665 | 00779 | 2 | 24 HIGHLAND AVE. |
| AKEY, ANTHONY & JANINE | 49 | 50 | 34 | | | | | 2 | 26 PLAINFIELD AVE. |
| AKHAVAN, SHEILA & AFKHAMI, SHAHRIAR | 150 | 108.01 | 39 | | | 17413 | 00594 | 2 | 20 STONEHAM PL. |
| AKPATA, OSAHON MURE | 200 | 131 | 4.01 | C1008 | | 04982 | 00104 | 2 | 30-8 PROSPECT ST. |
| ALAIMO, DANIEL | 293 | 174 | 27 | | | 06817 | 00142 | 2 | 17 GROVE AVE. |
| ALAIMO, PATRICIA A | 237 | 153 | 4 | C2125 | | 06892 | 00272 | 2 | 8 KATE LA. |
| ALANDO, SWEETLY & EFFENDI, APRILI | 168 | 124.02 | 41.05 | | | 18846 | 00603 | 2 | 170 HILLSIDE AVE. |
| ALBERT, NEAL & DEBORAH | 350 | 210 | 9 | | | 06244 | 00586 | 2 | 9 CHARLES ST. |
| ALBERTSON, B M & BACHMAN, D A | 9 | 4.01 | 26 | | | 06276 | 00191 | 2 | 150 NORRIS AVE. |
| ALDI, MICHAEL & SANDRA | 329 | 195 | 29 | C0606 | | 06700 | 00600 | 2 | 35 IRONGATE |
| ALDINGER, MICHAEL & SAMANTHA | 174 | 125.04 | 1 | | | 05731 | 00511 | 2 | 30 BEVERLY CT. |
| ALDINGER, ROBERT | 325 | 194 | 13 | | | 18554 | 00584 | 2 | 15 MC COY AVE. |
| ALECCI, FILOMENA | 69 | 57 | 17 | | | 04505 | 00893 | 15F | 22 DESSER PL. |
| ALESSI, DARYL J & JULIE A | 263 | 154.06 | 74 | | | 05825 | 00199 | 2 | 15 KELLY ST. |
| ALESSI,ROBERT A & CARLOTTI,LAUREN M | 363 | 215 | 57 | | | 18576 | 01960 | 2 | 91 ORCHARD AVE. |
| ALEXANDER, GLORIA | 95 | 78.01 | 4 | | | | | 2 | 607 NEW DURHAM RD. |
| ALEXANDER, GRACE M. | 4 | 3 | 167 | | | 04904 | 00873 | 2 | 90 WILLOW RD. |
| ALEXANDER, JAMES J. | 57 | 51.07 | 34 | | | 04909 | 00499 | 2 | 309 MIDLAND AVE. |
| ALEXANDROV, DMITRI & BEI, NA | 219 | 142 | 2 | | | 17805 | 01989 | 2 | 207 LAKE AVE. |
| ALFARO, MAURICE & WILMA I. | 4 | 3 | 171 | | | 04824 | 00457 | 2 | 91 WILLOW RD. |
| ALFONZO, RICHARD N | 251 | 153.01 | 6 | C3210 | | 05703 | 00561 | 2 | 181 ROSE ST. |
| ALGARIN, JOHN HENRY | 350 | 210 | 11 | | | 18538 | 00923 | 2 | 15 CHARLES ST. |
| ALGIER, CHARLES G & RACHEL L | 302 | 181 | 50 | | | 05735 | 00715 | 2 | 83 NEW YORK AVE. |
| ALI, ADNAN | 345 | 206 | 13 | | | 06565 | 00761 | 1 | PIERSON AVE. |
| ALI, SAMINA & SAMMOND, KENNETH | 109 | 85 | 71 | | | 06133 | 00523 | 2 | 27 SCHOOL ST. |

| Name of Owner Additional Owners | Page No. | Block No | Lot No. | Lot Qualifier | Account No. | Deed Book | Deed Page | Class | Property Location |
|-------------------------------------|-------------|-------------|------------|------------------|----------------|--------------|--------------|-------|----------------------|
| ALIDINA, ANITA | 244 | 153.01 | 2 | C1309 | | 06973 | 00179 | 2 | 276 NEWMAN ST. |
| ALIGH, VIKRAM | 327 | 195 | 29 | C0101 | | 18400 | 01629 | 2 | 1 IRONGATE |
| ALIJEWICZ, ALEK & JUDITH-TRUSTEES | 268 | 155 | 21 | | | 06338 | 00494 | 2 | 11 POETS LA. |
| ALISAUSKAS, SAULIUS & DOMEIKYTE, V | 373 | 221 | 64 | | | 18647 | 01240 | 2 | 94 HAZELWOOD AVE. |
| ALIWALAS, JOSEPH J & LAM,SULING | 171 | 125.01 | 52.01 | | | 05914 | 00177 | 2 | 349 MIDDLESEX AVE. |
| ALLBEE, SHAWN M. & LEAH G. | 358 | 212 | 51 | | | 04899 | 00775 | 2 | 89 MYRTLE AVE. |
| ALLEGRETTI, AUGIE M & YEE, DAVIS | 341 | 203 | 25 | | | 06074 | 00825 | 2 | 7 CARPENTER PL. |
| ALLEGRI, BUENA A & LUIS E | 169 | 125.01 | 31 | | | 06944 | 00223 | 2 | 80 RECTOR ST. |
| ALLEN, JOHN C & MARIBEL | 337 | 198 | 17.01 | | | 05523 | 00613 | 2 | 2 ROWLAND PL. |
| ALLEN, KARA L | 255 | 154 | 11.02 | | | 17467 | 01907 | 2 | 158 ROSE ST. |
| ALLEN, RUTH ANN | 211 | 138 | 48 | | | | | 2 | 69 KENTNOR ST. |
| ALLEN,DAVID & SOLTES,JACQUELINE C | 279 | 160.01 | 13.02 | | | 06420 | 00174 | 2 | 25 JUNIPER ST. |
| ALLER NOTHING PROPERTY MGMT LLC | 46 | 48.04 | 2.02 | C0501 | | 06471 | 00089 | 4B | 160-5A LIBERTY ST. |
| ALLGAUER,ARTHUR V.& GRACE L. | 155 | 117 | 36.01 | | | 04294 | 00676 | 2 | 43 HIGHLAND AVE. |
| ALMEIDA, JOSE M & ALISON H | 337 | 198 | 22.01 | | | 05163 | 00115 | 2 | 8 ROWLAND PL. |
| ALPHA MINISTRIES INTERNATIONAL INC | 18 | 16 | 34 | | | 17343 | 00667 | 15D | 405 GROVE AVE. |
| ALTAVILLA,ELENA | 38 | 44.02 | 46 | | | 01971 | 00071 | 15F | 75 FORREST ST. |
| ALTHAUSEN, RITA E. | 257 | 154.02 | 3 | | | | | 2 | 1 SYLVAN AVE. |
| ALTSHULER, JERRY & DIANE | 375 | 224 | 56 | | | 18815 | 00855 | 2 | 126 HOLLYWOOD AVE. |
| ALTUNGUN, MERT & HARIKA | 148 | 108 | 25 | | | 06939 | 00128 | 2 | 16 HALE CT. |
| ALTUNYAY, THOMAS & OLMEDO, CARMEN | 299 | 179 | 56 | | | 06436 | 00625 | 2 | 64 UPLAND AVE. |
| ALTZ, CHARLES & DOLORES | 7 | 3.01 | 159 | | | 02664 | 00009 | 2 | 30 MILLER DR. |
| ALVAREZ, ANGEL & LIZZETTE | 335 | 197 | 61 | C0207 | | 19036 | 01561 | 2 | 239G AMBOY AVE. |
| ALVAREZ, MICHAEL & CHRISTINE | 141 | 100 | 23 | | | 05972 | 00001 | 2 | 45 ELM AVE. |
| AMARANTE, ANTHONY & MAUREEN | 217 | 141 | 64 | | | 04558 | 00164 | 2 | 38 NEWMAN ST. |
| AMARATUNGE, DHANANJI | 241 | 153 | 4 | C2905 | | 06503 | 00757 | 2 | 25 KATE LA. |
| AMBRE,PUNIT S&MITHIBORWALA,HASAN S | 315 | 186 | 6 | | | 18967 | 01110 | 2 | 187 WOODBRIDGE AVE. |
| AMERICAN TOWER / PROPERTY TAX DEPT. | 27 | 37 | 9 | T01 | | | | 4A | 200 LIBERTY ST. |
| AMOON, DAUD & KNOX, JENNIFER | 243 | 153.01 | 2 | C1303 | | 18635 | 00695 | 2 | 285 ROSE ST. |
| AMRUTESH,KARTHIK & RANGAN,JYOTHI R | 58 | 51.08 | 13 | | | 06872 | 00205 | 2 | 105 COLUMBIA AVE. |
| AMTRAK | 26 | 35 | 1 | | | | | 15F | U.N.J.R.R.& C.CO. |
| AMTRAK | 26 | 35 | 3 | | | | | 15F | U.N.J.R.R. & C.CO. |
| AMTRAK | 26 | 35.01 | 4.01 | B01 | | | | 4A | ESSEX AVE. |
| AMTRAK | 283 | 164 | 51 | | | 00000 | 00000 | 15F | 350 WOODBRIDGE AVE. |
| ANAND, AMIT & POOJA | 304 | 181 | 76 | | | 18036 | 01341 | 2 | 40 WOODBRIDGE AVE. |
| ANASTASI,A &ANASTOS,G &ANASTASIOU,P | 150 | 112 | 13.01 | | | 06542 | 00105 | 1 | 19 CENTER ST. |
| ANDERSEN, DIANE B. | 161 | 120 | 24 | | | 03864 | 00635 | 2 | 14 WASHINGTON PL. |
| ANDERSEN, EDWARD R & RHEANNA PYE | 177 | 126 | 43 | | | 06516 | 00861 | 2 | 93 WOODSIDE AVE. |
| ANDERSON, DOLORES | 86 | 68 | 7 | | | 06144 | 00301 | 2 | 79 HAMPTON ST. |
| ANDERSON, RANDALL ERIC & MARGARET | 312 | 185 | 20.02 | | | 06339 | 00842 | 2 | 215 WOODBRIDGE AVE. |
| ANDERSON,GODFREY L JR & VALENTE,G M | 300 | 180 | 17 | | | 18187 | 01882 | 2 | 32 UPLAND AVE. |
| ANDES, JANNELLE | 185 | 126.05 | 27 | | | 06881 | 00570 | 2 | 428 WAKEFIELD DR. |
| ANDRADE, MICHAEL D | 114 | 85.01 | 1 | C0050 | | 18614 | 01451 | 2 | 80 CENTRAL AVE. |
| ANDREWS, SUZANNE E | 131 | 96 | 30 | | | 04197 | 00170 | 2 | 241 E. CHESTNUT AVE. |
| ANDREWS,DAVID & TANYA | 106 | 84 | 36 | | | 05499 | 00690 | 2 | 117 DURHAM AVE. |
| ANDRIANOPOULOS, ANTHONY & DEBRA A | 167 | 124 | 63 | | | 18892 | 00061 | 2 | 35 RAYLE CT. |
| ANDRY, STEVEN C | 303 | 181 | 71 | | | 05324 | 00227 | 2 | 7 STONEGATE DR. |
| ANGHEL, TAMIR & SHAREN | 366 | 216 | 30.01 | | | 07063 | 00272 | 2 | 36 ORCHARD AVE. |
| ANGIES CAFE 2 AND BAKERY LLC | 332 | 197 | 15.01 | | | 18304 | 00824 | 4A | 275 AMBOY AVE. |
| ANGUS,EDWIN W.JR.& PAMELA J. | 314 | 185.01 | 31 | | | | | 2 | 9 SIMPSON PL. |
| ANNARUMMA, THOMAS & BOLAND, BARBARA | 276 | 159 | 47 | | | 04922 | 00434 | 2 | 24 SHERIDAN AVE. |
| ANNIAL HOLDINGS LLC | 353 | 211 | 43 | | | 17678 | 00996 | 4A | 14 CHARLES ST. |
| ANNUNZIATA, DENNIS LEE | 242 | 153.01 | 2 | C1102 | | | | 2 | 261 ROSE ST. |
| ANTES, BRADFORD J & LEREA-ANTES,J | 182 | 126.01 | 8 | | | 17146 | 00362 | 2 | 16 LEXINGTON DR. |
| ANTIN,SETH J. & JENNIFER S. | 64 | 52 | 15 | | | 04874 | 00243 | 2 | 252 CENTRAL AVE. |
| ANTON & NIKOLINA REALTY | 153 | 116 | 3.03 | | | | | 4A | 25 NEW STREET |
| ANTONINI, MARCO & ANA MARIA | 245 | 153.01 | 4 | C2101 | | 18612 | 01503 | 2 | 223 ROSE ST. |
| APOSTOLOPOULOS, SOTIRIOS | 232 | 151 | 51 | | | 06709 | 00236 | 2 | 36 GRAHAM AVE. |
| APPAU, GEORGE & NATALIE M | 40 | 45 | 3 | | | 05560 | 00659 | 2 | 8 NORCROSS AVE. |
| APPELL, VICTOR & HOGAN, COLIN | 12 | 6.01 | 1 | | 1316SQFT | 05435 | 00810 | 2 | 147 NORRIS AVE. |
| APPLETON,THOMAS R & SAJWANI,MEENA P | 252 | 153.01 | 6 | C3307 | | 18157 | 00770 | 2 | 142 NEWMAN ST. |
| APRATIM, MANJUL | 370 | 219 | 62 | | | 06984 | 00084 | 2 | 90 SPEAR ST. |
| AQUADRO, WAYNE T. & KATHLEEN | 291 | 172 | 35 | | | 04425 | 00670 | 2 | 19 HENRY ST. |
| AQUARII REALTY LLC | 197 | 127 | 22 | C0246 | | 18969 | 00783 | 4B | 246 BRIDGE STREET |
| AQUARII REALTY LLC | 197 | 127 | 22 | C0247 | | 18969 | 00783 | 4A | 247 BRIDGE STREET |
| ARANEO,JOSEPHINE T. (ESTATE OF) | 112 | 85.01 | 1 | C0029 | | 04849 | 00413 | 2 | 620 MIDDLESEX AVE. |
| ARCULEO, MICHAEL & JEANMARIE | 219 | 142 | 36 | | | 17587 | 00511 | 2 | 126 SPRING ST. |

Taxing District 09 Metuchen

12 Middlesex County

| Name of Owner Additional Owners | Page No. | Block No | Lot No. | Lot Qualifier | Account No. | Deed Book | Deed Page | Class | Property Location |
|-------------------------------------|-------------|-------------|------------|------------------|----------------|--------------|--------------|-------|-----------------------|
| ARDIZZONE, JAMES M. & LINNETTE M. | 297 | 179 | 34 | | | 04534 | 00350 | 2 | 48 NEW YORK AVE. |
| ARETINO, LYNN | 373 | 220 | 67 | | | 06555 | 00308 | 2 | 85 HAZELWOOD AVE. |
| ARICO, JOHN J | 202 | 131 | 4.01 | C3006 | | 05804 | 00100 | 2 | 50-6 PROSPECT ST. |
| ARJESS CORP | 226 | 145 | 6 | | | | | 1 | 349 MAIN ST. |
| ARJESS CORP | 227 | 145 | 85 | | | | | 1 | 15 CALVIN PL. |
| ARJESS CORP | 227 | 145 | 89 | | | | | 1 | CALVIN PL. |
| ARMELI, STEPHEN & MARY | 51 | 51.03 | 12 | | | 05768 | 00892 | 2 | 114 RUTGERS ST. |
| ARMOUR, GREGORY L | 279 | 160 | 42 | | | 05530 | 00119 | 2 | 24 JUNIPER ST. |
| ARMSTRONG, JR, JOHN J & MARY JO | 195 | 127 | 22 | C0214 | | 05251 | 00726 | 4A | 214 BRIDGE STREET |
| ARNOLD, KEVIN & JESSICA | 120 | 93 | 29 | | | 06878 | 00826 | 2 | 21 MAYFIELD PL. |
| ARNOLT BROS. INC. | 226 | 145 | 2 | | | 04593 | 00319 | 1 | 355 MAIN ST. |
| ARNOLT BROS., INC. | 227 | 145 | 92 | | | 04187 | 00471 | 1 | 7 CALVIN PL. |
| ARNOLT BROS.,INC. | 225 | 144 | 17 | | | 04140 | 00279 | 4A | 340 AMBOY AVE. |
| ARNOLT CONTRACTING INC. PO BOX 489 | 226 | 145 | 13.01 | | | 04727 | 00360 | 4A | 339 MAIN ST. |
| ARNY, KAREN | 331 | 195 | 33 | | | 06452 | 00585 | 2 | 10 SIDNEY PL. |
| ARORA PROPERTIES, LLC | 195 | 127 | 22 | C0215 | | 05297 | 00122 | 4A | 215 BRIDGE STREET |
| ARORA PROPERTIES, LLC | 195 | 127 | 22 | C0216 | | 05297 | 00122 | 4A | 216 BRIDGE STREET |
| AROS DEVELOPMENT LLC | 140 | 100 | 1.02 | | | 17726 | 00632 | 2 | 51 LINDEN AVE. |
| AROS DEVELOPMENT LLC | 156 | 117 | 93.02 | | | | | 1 | 85 HIGHLAND AVE. |
| AROS DEVELOPMENT LLC | 156 | 117 | 93.03 | | | | | 1 | 83 HIGHLAND AVE. |
| ARTHUR, LOTUS T & SARBAH | 79 | 61 | 38 | | | 05597 | 00235 | 2 | 76 SHARON CT. |
| ARTHUR, TARISHA & KEITH | 47 | 49 | 14.02 | | 888SQFT | 18518 | 00197 | 2 | 235 CENTRAL AVE. |
| ARTMAN, IRA & AMY | 294 | 176 | 58 | | | 03554 | 00671 | 2 | 79 UPLAND AVE. |
| ARV BRIDGE POINT LLC | 192 | 127 | 1.02 | C0031 | | 18049 | 00551 | 4A | 31 BRIDGE ST. (BDG B) |
| ARV BRIDGEPOINT LLC | 192 | 127 | 1.02 | C0032 | | 19072 | 01615 | 4A | 32 BRIDGE ST. (BDG B) |
| ASMAN, PAUL L. & LENOBLE, JILL L. | 222 | 143 | 34 | | | 04827 | 00549 | 2 | 145 LAKE AVE. |
| ASMAR, MILDRED L | 227 | 145 | 50.01 | | | 06037 | 00475 | 2 | 16 HALSEY ST. |
| ASMUTH, RICHARD L & CLAUDIA D | 136 | 98.01 | 9 | | | 03913 | 00418 | 2 | 225 CHRISTOL ST. |
| ASPIRE PROPERTIES LLC | 195 | 127 | 22 | C0225 | | 17185 | 00635 | 4A | 225 BRIDGE STREET |
| ASPROCOLAS, TIMOTHY P & JENNIFER M | 134 | 97 | 73 | | | 06960 | 00427 | 2 | 90 CHRISTOL ST. |
| ASREEN, THOMAS W & WENDY B | 218 | 141 | 88 | | | 04198 | 00708 | 2 | 23 ROLFE PL. |
| ASSUNCAO, FRANK | 360 | 212 | 93.01 | | | 18299 | 00322 | 4A | 136 MAIN ST. |
| ASTEL, MATTHEW B & ALGEO, MEGHAN L | 137 | 99 | 1.05 | | | 06645 | 00628 | 2 | 69 LINDEN AVE. |
| ASZMAN, SCOTT | 248 | 153.01 | 4 | C2406 | | 05835 | 00674 | 2 | 210 NEWMAN ST. |
| ATCACHUNAS, ROBYN | 362 | 214.01 | 10 | | 1520SQFT | 06696 | 00164 | 2 | 196 MARSH AVE. |
| ATKINS, CHRISTOPHER & SHARON | 138 | 99 | 34 | | | 06446 | 00324 | 2 | 151 MAPLE AVE. |
| ATZBI, MOSHE & SESTITO, CARISSA | 219 | 142 | 38 | | | 06908 | 00579 | 2 | 64 ROSE ST. |
| AU, JAMES & KWAN, KAN YU | 306 | 183 | 46 | | | 06312 | 00011 | 2 | 15 CARLTON RD. |
| AU, MING CHUNG & ZENG, JIA HUI | 375 | 224 | 44 | | | 18164 | 00864 | 2 | 110 HOLLYWOOD AVE. |
| AU, WILLIAM & KWOK, JOSEPHINE | 30 | 38 | 15 | | | 05084 | 00567 | 2 | 19 WESTON ST. |
| AULD, MICHELLE | 320 | 189 | 35 | | | | | 2 | 125 WOODBRIDGE AVE. |
| AUTOMATED CONTROL SYSTEM INC | 197 | 127 | 22 | C0243 | | 05281 | 00300 | 4A | 243 BRIDGE STREET |
| AUTRY, EVELYN S & MICHAEL D | 57 | 51.07 | 38 | | | 19021 | 01531 | 2 | 317 MIDLAND AVE. |
| AVGERAKIS, WILLIAM & MCLURE,BETHANY | 166 | 124 | 57 | | | 03965 | 00162 | 2 | 44 RECTOR ST. |
| AWAD, AHMED M | 44 | 48 | 17 | | | 18381 | 01238 | 2 | 22 AYLIN ST. |
| AYALA, JUAN & FANY | 271 | 158 | 67.04 | | | | | 1 | 21 W. WALNUT ST. |
| AYALA, JUAN & FANY | 273 | 158 | 133 | | | 04585 | 00470 | 2 | 21 W. WALNUT ST. |
| AYALA, JUAN A & FANY F | 273 | 158 | 131 | | | 17622 | 00547 | 2 | 19 W. WALNUT ST. |
| AYLA, PALLAVI | 204 | 131 | 4.01 | C5012 | | 18981 | 01621 | 2 | 70-12 PROSPECT ST. |
| AYOTTE, SALLY FRANK-TRUSTEE | 22 | 29.01 | 4 | | | 17342 | 01339 | 2 | 17 SALEM CT. |
| AZHAR, YAMNA & ARIF, MUHAMMAD ALI | 206 | 131.01 | 6 | C0304 | | 18917 | 00369 | 2 | 165-304 ESSEX AVE. |
| AZZARA, ANTHONY & MAUREEN | 19 | 17 | 79 | | | 06677 | 00682 | 2 | 194 NORRIS AVE. |
| B.C.D. INC. | 270 | 158 | 15 | | | 04321 | 00133 | 4A | 171 MAIN ST. |
| BABOS,MICHAEL & GLYNN,MARGARET,M. | 179 | 126 | 88 | | | 04020 | 00342 | 2 | 93 BEACON HILL DR. |
| BACCHUS,EUSTACE & JUANA | 53 | 51.04 | 26 | | | 03623 | 00738 | 2 | 274 CENTRAL AVE. |
| BACEK, MELISSA | 72 | 59 | 1 | | | 19093 | 00574 | 2 | 54 MAPLE AVE. |
| BACKMAN,PAUL D. & ETHEL | 120 | 93 | 28 | | | 04690 | 00314 | 2 | 19 MAYFIELD PL. |
| BADAI, ASHMED A & MYRA | 80 | 62 | 1 | | | 05231 | 00630 | 2 | 60 FINCH ST. |
| BAFNA,SONIA WATSON | 85 | 67 | 47 | | | | | 2 | 50 JOHN ST. |
| BAGINSKI, THOMAS A. & DONNA M | 300 | 180 | 27 | | | 05685 | 00612 | 2 | 40 UPLAND AVE. |
| BAGNATO,DOMINICK & BOYKO,KIMBERLY A | 293 | 174 | 28 | | | 06901 | 00542 | 2 | 15 GROVE AVE. |
| BAHOOUTH, LINDA A | 261 | 154.04 | 12 | | | 17185 | 01574 | 2 | 38 POPLAR ST. |
| BAILEY, STEPHEN G & GAIL W | 279 | 160 | 40.02 | | | | | 2 | 22 JUNIPER ST. |
| BAIOD,RACHID | 113 | 85.01 | 1 | C0038 | | 04914 | 00251 | 2 | 638 MIDDLESEX AVE. |
| BAKER,JASON JAMES&JOANNE COLLOREC- | 92 | 76 | 28 | | | 04766 | 00018 | 2 | 87 BRIDGE ST. |
| BAKSHI, CHARU & SANJAY | 210 | 133 | 65 | | | 17704 | 00840 | 2 | 8 ROSE ST. |
| BALASHOV, KONSTANTIN | 207 | 131.01 | 6 | C0502 | | 07041 | 00036 | 2 | 165-502 ESSEX AVE. |

Taxing District 09 Metuchen

12 Middlesex County

| Name of Owner Additional Owners | Page No. | Block No | Lot No. | Lot Qualifier | Account No. | Deed Book | Deed Page | Class | Property Location |
|--|-------------|-------------|------------|------------------|----------------|--------------|--------------|-------|----------------------|
| BALASUBRAMANIAN, S & PARUCHURI, S | 12 | 5.01 | 10 | | | 18549 | 01172 | 1 | 1 MASON DR. |
| BALCEREK, STANISLAW & KRYSZYNA | 228 | 147 | 32 | | | 04477 | 00443 | 2 | 216 LAKE AVE. |
| BALDI, ANDREA & SARTI, LISA | 107 | 84 | 63.01 | | | 05834 | 00596 | 2 | 2 SCHOOL ST. |
| BALEWICZ, LYNN | 35 | 44 | 1.10 | | | 05283 | 00888 | 2 | 18 MULBERRY LA. |
| BALISH, ALEXANDER & ELIZABETH | 244 | 153.01 | 2 | C1503 | | 18171 | 01938 | 2 | 256 NEWMAN ST. |
| BALLANTINE, MICKEY | 224 | 143.02 | 18 | | | 06900 | 00257 | 2 | 15 CLIFFWOOD PL. |
| BALOGH, ISTVAN, JR & ANITA | 135 | 98 | 56.03 | | | 06735 | 00657 | 2 | 275 E. CHESTNUT AVE. |
| BALTCH, TODD & AMY | 23 | 29.02 | 2 | | | 17847 | 00098 | 2 | 14 SALEM CT. |
| BALUCH, JOSEPH R | 42 | 46 | 34 | | | 05610 | 00084 | 2 | 72 AYLIN ST. |
| BAMDAD, CAROL ANN | 64 | 53 | 5.07 | | | 06736 | 00595 | 2 | 19 MAPLE AVE. |
| BANGALE, PRIYANKA GOPAL&SIAN, KARAN S | 200 | 131 | 4.01 | C1009 | | 17446 | 00790 | 2 | 30-9 PROSPECT ST. |
| BANGIA, HITESH & DEEPIKA | 121 | 93 | 30 | | | 06649 | 00813 | 2 | 23 MAYFIELD PL. |
| BANKER, CATHLENE Y. & SMITH, J. M. | 171 | 125.01 | 52.03 | | | 04440 | 00813 | 2 | 359 MIDDLESEX AVE. |
| BANKOWSKI, JAROSLAW & PAPASAVVAS, K | 182 | 126.02 | 18 | | | 17288 | 01338 | 2 | 290 GROVE AVE. |
| BANKS, AUSTIN & MARION L | 366 | 216 | 36 | | | | | 2 | 50 ORCHARD AVE. |
| BANSAL, MOHIT & CHANDA | 272 | 158 | 99.01 | | | 17740 | 01327 | 2 | 59 HIGH ST. |
| BARAN, ROGER & JANE | 278 | 160 | 37 | | | 03798 | 00639 | 2 | 16 JUNIPER ST. |
| BARAN, ROGER A & JANE E | 215 | 141 | 22 | | | 03996 | 00247 | 2 | 75 ROSE ST. |
| BARAN, VICTORIA & DEPAOLO, MICHAEL | 287 | 168 | 15 | | | 19007 | 01348 | 2 | 55 JONESDALE AVE. |
| BARASCH, JON & MICHELE | 179 | 126 | 91 | | | 06586 | 00486 | 2 | 111 BEACON HILL DR. |
| BARBER, LORI & FRANK | 3 | 3 | 146 | | | 06354 | 00531 | 2 | 42 WILLOW RD. |
| BARBOIU, ALAN | 77 | 61 | 13.01 | | | 06526 | 00806 | 2 | 19 BLOOMFIELD DR. |
| BARCLAY, KATHLEEN | 243 | 153.01 | 2 | C1203 | | 06713 | 00301 | 2 | 269 ROSE ST. |
| BARDSLEY, JOSEPHINE S. | 282 | 161 | 30 | | | | | 2 | 16 HEROLD PL. |
| BARKAN, LEE A & BARBARA S | 130 | 95.02 | 5.01 | | | | | 2 | 4 WOODWILD TERR. |
| BARLAS, SONYA & MEHMET E | 181 | 126.01 | 4 | | | 19106 | 01232 | 2 | 33 CONCORD AVE. |
| BARLOW, JUDY L. | 242 | 153.01 | 2 | C1103 | | 04742 | 00808 | 2 | 259 ROSE ST. |
| BARNA, MELISSA | 323 | 192 | 1 | | | 06503 | 00435 | 2 | 45 EGGERT AVE. |
| BARNES, PAMELA | 74 | 60 | 20 | | | 05704 | 00724 | 2 | 1 SAMPSON ST. |
| BARON, JENNIFER P | 265 | 154.08 | 10 | | | 06520 | 00843 | 2 | 30 FERNDALE PL. |
| BARR, GREGORY N. | 240 | 153 | 4 | C2712 | | 03893 | 00821 | 2 | 171 NEWMAN ST. |
| BARRERA, IMMACULADA | 113 | 85.01 | 1 | C0043 | | 06051 | 00053 | 2 | 66 CENTRAL AVE. |
| BARRETT, GLENN JAMES | 5 | 3.01 | 122 | | | 17273 | 00452 | 2 | 120 PLAINFIELD AVE. |
| BARRETT, MARK & MARY | 69 | 57 | 15 | | | 06811 | 00458 | 2 | 18 DESSER PL. |
| BARRIGA, ANTOINETTE D & GUILLERMO | 257 | 154.02 | 8 | | | 18792 | 01200 | 2 | 11 SYLVAN AVE. |
| BARRIOS, SARA & DANIEL JR | 316 | 186 | 50 | | | 19095 | 00324 | 2 | 4 VOORHEES PL. |
| BARRITTA, ANTONIO & ROSA | 38 | 44.02 | 44 | | | | | 2 | 71 FORREST ST. |
| BARRON, ALFRED & FLYNN, JANIS | 168 | 124.02 | 32.02 | | | 04645 | 00238 | 2 | 150 HILLSIDE AVE. |
| BARRON, STEVEN & MURPHY-BARRON, C | 118 | 91 | 31 | | | 06162 | 00097 | 2 | 32 WILLIAM ST |
| BARROS-MENA, ORLANDO JOSE | 234 | 153 | 2 | C1606 | | 06954 | 00113 | 2 | 265 NEWMAN ST. |
| BARRY, MICHAEL J & TARA K | 264 | 154.07 | 7.02 | | | 06580 | 00236 | 2 | 15 MILTON ST. |
| BARTH, GERARD T & JEAN W | 181 | 126.01 | 1 | | | 04976 | 00245 | 2 | 46 LEXINGTON DR. |
| BARTONEK, JOSEPH | 57 | 51.07 | 42 | | | 06324 | 00840 | 2 | 134 UNIVERSITY AVE. |
| BASELUOS, CINDY & WALIA, RANJIT A | 325 | 193 | 31 | | | 06642 | 00179 | 2 | 55 MC COY AVE. |
| BASHA, AADEM & NOORJAHAN | 84 | 66 | 12 | | | 17985 | 01835 | 2 | 129 HAMPTON ST. |
| BASHA, TAJUDEEN N. & SABORRA | 85 | 66 | 48 | | | 04148 | 00846 | 2 | 28 SMITH ST. |
| BASHE, GILBERT B & ELINOR D | 129 | 95.01 | 30 | | | 04372 | 00824 | 2 | 81 LINDEN AVE. |
| BASILE, JAMIE & LAROCCO, OLIVER | 73 | 59 | 39 | | | 18698 | 01048 | 2 | 575 MAIN ST. |
| BATES, JACLYN NICOLE | 243 | 153.01 | 2 | C1112 | | 18730 | 00907 | 2 | 241 ROSE ST. |
| BATTAGLIA, CHRISTOPHER & DIANE S | 158 | 118 | 55 | | | 04072 | 00559 | 2 | 75 ROBINS PL. |
| BAUCH LIVING TRUST | 264 | 154.06 | 88.01 | | | 18648 | 01235 | 2 | 66 WHITMAN AVE. |
| BAUCH, BARBARA D G -MATZURA LIFE EST | 282 | 161 | 29 | | | 05127 | 00647 | 2 | 12 HEROLD PL. |
| BAUTISTA, LORINA | 303 | 181 | 66 | | | 06571 | 00529 | 2 | 2 STONEGATE DR. |
| BAXER, PAUL | 124 | 93 | 118 | | | 04776 | 00398 | 2 | 22 ROOSEVELT CT. |
| BAXTER, GAIL | 222 | 143.01 | 1.11 | | | 06787 | 00563 | 2 | 78 ROSE ST. |
| BAYER, ANTHONY V & HELEN K. | 326 | 194 | 33 | | | 03541 | 00184 | 2 | 32 EGGERT AVE. |
| BAYER, GERARD J & JOANN | 15 | 10 | 52 | | | | | 2 | 20 WISTAR AVE. |
| BAZARNIK, ELISA BERNADETTE | 128 | 93.02 | 20 | | | 03517 | 00106 | 2 | 11 ROOSEVELT CT. |
| BAZER, BARRY & MICHELE | 267 | 155 | 17 | | | 04333 | 00415 | 2 | 16 POETS LA. |
| BCUW/MADELINE HOUSING PARTNERS LLC | 147 | 108 | 7.01 | | | 17409 | 00080 | 15F | 320 GROVE AVE. |
| BEACH, JR, ROBERT F & CORLEY, PATRICIA A | 255 | 154 | 33 | | | 04976 | 00224 | 2 | 188 ROSE ST. |
| BEARD, KEVIN DAVID & ANNA K | 133 | 97 | 61 | | | 17630 | 01838 | 2 | 138 CHRISTOL ST. |
| BEATTIE, THOMAS W & ANNE E | 372 | 220 | 54 | | | | | 2 | 91 DELAWARE AVE. |
| BECK, CAROL L | 301 | 181 | 42 | | | 06400 | 00056 | 2 | 117 NEW YORK AVE. |
| BECK, KURT & KATHLEEN | 326 | 195 | 9 | | | 04277 | 00689 | 2 | 18 SIDNEY PL. |
| BECKER, K & SHAHEEN-BECKER, C | 95 | 78.01 | 8 | | | 17671 | 00832 | 2 | 43 MICHAEL DR. |
| BECKER, KENNETH & JANE | 366 | 216 | 1.10 | | | 05377 | 00295 | 2 | 24 ORCHARD AVE. |

Taxing District 09 Metuchen

12 Middlesex County

| Name of Owner Additional Owners | Page No. | Block No | Lot No. | Lot Qualifier | Account No. | Deed Book | Deed Page | Class | Property Location |
|---|-------------|-------------|------------|------------------|----------------|--------------|--------------|-------|------------------------|
| BECKER, THOMAS A & GAYLE JENEY | 3 | 3 | 70 | | | 06115 | 00490 | 2 | 99 CLIVE ST. |
| BECKER, WILLIAM J, III & JESSICA | 330 | 195 | 29 | C0702 | | 18092 | 00163 | 2 | 37 IRONGATE |
| BECKER, RONALD & CHRISTINE | 159 | 119 | 37 | | | 03665 | 00992 | 2 | 84 HIGHLAND AVE. |
| BECZYNSKI, RICHARD & LISA | 187 | 126.05 | 46 | | 2694SQFT | 06703 | 00139 | 2 | 546 WAKEFIELD DR. |
| BECZYNSKI, RICHARD JR & LISA | 20 | 20 | 9 | | | 04116 | 00165 | 2 | 14 PARKMAN AVE. |
| BEER, PRISCILLA | 77 | 60 | 74 | | | 05186 | 00303 | 2 | 9 ELM CT. |
| BEGARNEY, M J & ALWAISE-BEGARNEY, K | 308 | 183.01 | 63 | | | 06081 | 00397 | 2 | 30 CLINTON PL. |
| BEGONJA, KAZIMER & LAURAN | 367 | 217 | 5 | | | 05875 | 00229 | 2 | 48 MAIN ST. |
| BEHRENS, MARK H. & DELORIS ANN | 353 | 211 | 54 | | | | | 2 | 48 CHARLES ST. |
| BEIRACH, STEVEN | 72 | 58 | 66 | | | 04418 | 00045 | 2 | 67 MAPLE AVE. |
| BEISCHER, RICHARD W, III & LAUREN M | 48 | 50 | 7.01 | | | 06724 | 00403 | 2 | 68 PLAINFIELD AVE. |
| BELL ATLANTIC-NJ/ DUFF & PHELPS | 117 | 91 | 1.03 | | | | | 4A | 515 MAIN ST. |
| BELL ATLANTIC-NJ/DUFF & PHELPS | 376 | 999 | 1 | | | 00000 | 00000 | 6A | VARIOUS LOCATIONS |
| BELL, MITCHELL N | 123 | 93 | 100 | | | 06356 | 00221 | 2 | 49 VICTORY CT. |
| BELL, MITCHELL N | 128 | 93.02 | 9 | | | 06294 | 00585 | 2 | 698 MAIN ST. |
| BELL, MITCHELL N | 128 | 93.02 | 18 | | | 06816 | 00893 | 2 | 15 ROOSEVELT CT. |
| BELL, RANDY S | 128 | 93.02 | 22 | | | 05130 | 00355 | 2 | 7 ROOSEVELT CT. |
| BELLISANO, PETER, JR & AMY | 371 | 219 | 71 | | | 17161 | 00389 | 2 | 73 HOLLYWOOD AVE. |
| BELLOWS, JASON & LESLIE | 184 | 126.03 | 102 | | 2393SQFT | 05350 | 00602 | 2 | 78 BEACON HILL DR. |
| BELMHOUB, KAMAL | 199 | 130.01 | 38.02 | | | 19115 | 01131 | 2 | 69 PROSPECT ST. |
| BELMONT, FRANK | 141 | 100 | 28 | | | 17223 | 01536 | 2 | 31 ELM AVE. |
| BELYARCHIK, NESYA | 64 | 53 | 5.08 | | | 06174 | 00270 | 2 | 17 MAPLE AVE. |
| BELYK, KEVIN | 352 | 211 | 27 | | | 06488 | 00419 | 2 | 23 GEORGE ST. |
| BENAROYA, ADAM N & TIFFANY L | 255 | 154 | 39 | | | 17912 | 00590 | 2 | 9 SUMMIT AVE. |
| BENAS, JESSICA & GONZALEZ, CARLOS A | 288 | 169 | 27 | | | 18250 | 00121 | 2 | 24 STOCKTON ST. |
| BENDER, CHARLES S & RUBAIYAT ALAM | 296 | 177 | 17.02 | | | 17093 | 01309 | 2 | 24 GROVE AVE. |
| BENDERLY, DAN E. & O'DONNELL MARY | 230 | 149 | 52 | | | 04419 | 00805 | 2 | 61 SPRING ST. |
| BENDJELLOUN-TOUIMI, C & GALIMOVA, S | 289 | 171 | 1 | | | 18635 | 01482 | 2 | 89 BLAIR AVE. |
| BENDROT, HOWARD | 8 | 4.01 | 9 | | | 03553 | 00436 | 2 | 58 NORRIS AVE. |
| BENEDICT, TODD H & LUCKUS-BENEDICT, S | 228 | 147 | 2 | | | 06533 | 00613 | 2 | 79 GRAHAM AVE. |
| BENNER, GARY & ELAINE | 292 | 174 | 7 | | | | | 2 | 59 GROVE AVE. |
| BENNETT, AMELIA M. | 6 | 3.01 | 125 | | | 17378 | 00923 | 2 | 17 WILLOW RD. |
| BENNETT, DAVID & PINCUS, CARMELITA | 329 | 195 | 29 | C0502 | | 18438 | 01329 | 2 | 25 IRONGATE |
| BENNETT, PATRICIA | 261 | 154.04 | 13 | | | 05813 | 00886 | 2 | 14 DIVISION ST. |
| BENNETT, STEPHAN & FAITHE CHU | 251 | 153.01 | 6 | C3217 | | 05803 | 00463 | 2 | 167 ROSE ST. |
| BENNETT, STEPHEN J & TERRI STARR | 144 | 103 | 37.01 | | | 05849 | 00786 | 2 | 230 E. CHESTNUT AVE. |
| BENNETT, STEPHAN & CHU-BENNETT, F | 314 | 185.01 | 29 | | | 18917 | 01428 | 2 | 11 SIMPSON PL. |
| BENNINGHOFF, JOSEF & UHLIROVA, ROMANA | 244 | 153.01 | 2 | C1403 | | 06450 | 00240 | 2 | 266 NEWMAN ST. |
| BERG, PAUL JR. | 169 | 125.01 | 12.02 | | | | | 2 | 59 CLARENDON CT. |
| BERGER & ASSOCIATES I LLC | 152 | 114 | 9.05 | | | 05257 | 00467 | 4A | 463 MAIN ST. |
| BERGER & ASSOCIATES II, LLC | 151 | 113 | 45 | | | 04535 | 00734 | 4A | 577 MIDDLESEX AVE. |
| BERGER, MARCI S R | 146 | 105 | 26 | | | 06216 | 00097 | 2 | 376 MIDDLESEX AVE. |
| BERGHOLZ, FRED W | 266 | 154.08 | 15 | | | 06560 | 00309 | 2 | 15 POPLAR ST. |
| BERMAN, MARK O & KRISTIN E VALLE | 108 | 85 | 1 | C0017 | | 19105 | 01912 | 2 | 64 FRANKLIN SCHOOL WAY |
| BERNHAIMER, JOSEPH L. & NANCY A. | 73 | 59 | 45 | | | 04642 | 00287 | 2 | 7 TALMADGE AVE. |
| BERNSTEIN, SUSAN | 253 | 153.01 | 6 | C3413 | | | | 2 | 136 NEWMAN ST. |
| BERSCH, ROBERT & JACQUELINE | 161 | 120 | 29.01 | | | 18466 | 00636 | 2 | 22 WASHINGTON PL. |
| BERTHIAUME, FRANCOIS & CABRAL, CAROLINA | 284 | 165 | 11 | | | 06301 | 00175 | 2 | 19 HOMER PL. |
| BERTOCCI, FABRIZIO & HUI, GRACE TAK | 219 | 142 | 41 | | | 06154 | 00828 | 2 | 52 ROSE ST |
| BERTUCCI, JOSEPH J & LYNN E | 348 | 208 | 108 | | | 05776 | 00196 | 2 | 9 TULSA AVE. |
| BESSAHA, MELIK & SERENO, KELLY E | 147 | 107 | 16 | | | 18600 | 01095 | 2 | 300 MIDDLESEX AVE. |
| BEUN, STEPHEN G | 106 | 84 | 46 | | | 05922 | 00419 | 2 | 103 DURHAM AVE. |
| BEZER, DONOVAN | 368 | 217 | 101 | | | 17528 | 00222 | 2 | 39 E CEDAR ST. |
| BHAGAVAN, BHARATH & SATISH, FNU R | 338 | 199 | 6 | | | 18952 | 01828 | 2 | 129 AMBOY AVE. |
| BHAIYA, S & PAYAL & JUGAL, K & RATHI, A | 207 | 131.01 | 6 | C0505 | | 06602 | 00035 | 2 | 165-505 ESSEX AVE. |
| BHALODIA, SAGAR | 43 | 47 | 7 | | | 18680 | 01764 | 2 | 321 CENTRAL AVE. |
| BHARAMBE, AMRUT D & GITMAN, V & ETALS | 56 | 51.06 | 41 | | | 05910 | 00349 | 2 | 216 UNIVERSITY AVE. |
| BHARARA, KRITY & KUMAR, HARISH | 19 | 16 | 47.02 | | | 18920 | 00027 | 2 | 411 GROVE AVE. |
| BHARDA, DARAYES | 128 | 93.02 | 12 | | | 06146 | 00765 | 2 | 704 MAIN ST. |
| BHASIN, KUNAL AND PREETHI | 296 | 177 | 12.01 | | | | | 2 | 3 NEW YORK AVE. |
| BHATIA, RATANDEEP S & MADHVI | 54 | 51.05 | 35 | | | 06392 | 00334 | 2 | 225 UNIVERSITY AVE. |
| BHATT, SUNEET K & PRIYA KAUR C | 286 | 167 | 14 | | | 17710 | 01466 | 2 | 60 HENRY ST. |
| BHAVSAR, NIHIR & POOJA | 218 | 141.01 | 95.02 | | | 18770 | 00222 | 2 | 93 ROSE ST. |
| BIANCO, BELEY-BIANCO, MICHELLE L | 225 | 144 | 8.01 | | | 05215 | 00679 | 2 | 25 HALSEY ST. |
| BIBA, BESNIK & MIRLINDA | 65 | 54 | 13 | | | 05309 | 00883 | 2 | 15 MARTIN ST. |
| BIDARKAR, DEEPALI | 206 | 131.01 | 6 | C0306 | | 06467 | 00185 | 2 | 165-306 ESSEX AVE. |
| BIERMAN, GRACE | 302 | 181 | 58 | | | 06621 | 00058 | 2 | 29 BEECHWOOD AVE. |

Taxing District 09 Metuchen

12 Middlesex County

| Name of Owner Additional Owners | Page No. | Block No | Lot No. | Lot Qualifier | Account No. | Deed Book | Deed Page | Class | Property Location |
|---|----------|----------|---------|---------------|-------------|-----------|-----------|-------|------------------------|
| BIERS-ARIEL, YONAH & FLORES, MICHELLE | 349 | 208 | 134 | | | 18097 | 01624 | 2 | 14 TULSA AVE. |
| BIKO, RICHARD M. | 370 | 219 | 64 | | | | | 2 | 98 SPEAR ST. |
| BILGRAV, JOHN R & DOROTHY K | 118 | 91 | 40 | | | 03913 | 00881 | 2 | 33 DURHAM AVE. |
| BILLIMORIA, JAL & MAHARUKH | 114 | 85.01 | 1 | C0062 | | 04930 | 00187 | 2 | 47 FRANKLIN SCHOOL WAY |
| BILLIMORIA, PORUS & UMA | 112 | 85.01 | 1 | C0034 | | 04852 | 00135 | 2 | 630 MIDDLESEX AVE. |
| BILOHOLOWSKI, BROOKE M | 241 | 153 | 4 | C2808 | | 17289 | 01339 | 2 | 167 NEWMAN ST. |
| BINSTEIN, ALAN G & DONNA S | 352 | 211 | 32 | | | 04041 | 00356 | 2 | 22 GEORGE ST. |
| BIRMINGHAM, ELIZABETH | 253 | 153.01 | 6 | C3414 | | 03958 | 00855 | 2 | 138 NEWMAN ST. |
| BIRO, LADISLAW & ROXIE D | 94 | 78 | 40 | | | | | 2 | 14 MICHAEL DR. |
| BIRRI, JOHN C & LINDA A-TRUSTEES | 1 | 3 | 10.02 | | | 06394 | 00576 | 2 | 11 MILLER DRIVE |
| BISCOCHO, KARL ADRIAN & MOLLY | 67 | 56 | 12 | | | 17336 | 01542 | 2 | 121 CENTER ST. |
| BISH, THOMAS & LASHER, DEBORAH | 315 | 186 | 11 | | | 04007 | 00179 | 2 | 51 KEMPSON PL. |
| BISOGNO, RAYMOND & MEIXNER, CAROLE | 19 | 16 | 47.01 | | | 05639 | 00377 | 2 | 419 GROVE AVE. |
| BISOGNO, RAYMOND | 236 | 153 | 4 | C2102 | | 06776 | 00323 | 2 | 31 KATE LA. |
| BISONNI, NICHOLAS V. | 300 | 180 | 18 | | | 04694 | 00813 | 2 | 28 UPLAND AVE. |
| BIURRUN, MIGUEL & CALLEJA, MARIA | 285 | 166 | 14.02 | | | 07017 | 00362 | 2 | 25 BARNSTABLE ST. |
| BKM LEONARD STREET LLC | 45 | 48.01 | 64.02 | | | 18976 | 00547 | 4B | 70 LEONARD ST. |
| BLACK, ALEXANDER J. & DIANE C. | 307 | 183 | 63 | | | 03528 | 00114 | 2 | 47 CARLTON RD. |
| BLACK, DENNIS & DONNA | 4 | 3 | 170 | | | 03800 | 00856 | 2 | 104 WILLOW RD. |
| BLACK, DONNA & CLANCY, RUSSELL ETAL | 7 | 3.01 | 163 | | | 06333 | 00401 | 2 | 73 WILLOW RD. |
| BLACK, THOMAS J & NANCY | 135 | 98 | 60 | | | 05419 | 00043 | 2 | 140 OAK AVE. |
| BLAKE, FREDERICK A. & BOEHM, PATRICA | 93 | 76 | 38 | | | 04639 | 00415 | 2 | 42 EDITH AVE. |
| BLAKELY, GLENDA MOORE- | 240 | 153 | 4 | C2709 | | 04440 | 00029 | 2 | 177 NEWMAN ST. |
| BLANCO, JOSE & ZHENG, SHIMEI | 351 | 211 | 11 | | | 06731 | 00455 | 2 | 15 E. WALNUT ST. |
| BLANEY, JOSEPH J & TREMAIN, VANESSA D | 172 | 125.03 | 1.01 | | | 06634 | 00035 | 2 | 147 HIGHLAND AVE. |
| BLAZE, BRENT T & KERRY A | 92 | 75 | 42 | | | 06698 | 00553 | 2 | 15 EDITH AVE. |
| BLEVINS, THOMAS & JENNIFER | 72 | 59 | 11 | | | 17336 | 01396 | 2 | 76 MAPLE AVE. |
| BLOM, THOMAS & FREIS-BLOM, ELIZABETH | 144 | 103 | 28 | | | 06328 | 00368 | 2 | 68 LINDEN AVE. |
| BLOOM, PATRICIA-TRUSTEE | 128 | 93.02 | 21 | | 896SQFT | 06708 | 00021 | 2 | 9 ROOSEVELT CT. |
| BLUM, JODY E | 333 | 197 | 39 | C0007 | | 18437 | 00909 | 2 | 219 AMBOY AVE. #7 |
| BLUM, KAREN | 240 | 153 | 4 | C2805 | | 18849 | 00775 | 2 | 7 KATE LA |
| BLUMENTHAL, MICHAEL M & TREAN K | 7 | 4.01 | 3 | | | 02982 | 00434 | 2 | 24 NORRIS AVE. |
| BOBKO, BOHDAN | 46 | 48.04 | 2.02 | C0503 | | 18762 | 01574 | 4B | 160-5C LIBERTY ST. |
| BOBKO, BOHDAN | 46 | 48.04 | 2.02 | C0504 | | 18762 | 01574 | 1 | 160-5D LIBERTY ST. |
| BOEDDINGHAUS, J&P/UMLAND, KARLA | 129 | 95.01 | 17.02 | | | | | 2 | 87 LINDEN AVE. |
| BOGER, HARRY, III & KELLY | 310 | 184 | 33 | | | 06651 | 00258 | 2 | 19 BOUNTY ST. |
| BOHRA, SUDHIR & MAYA | 120 | 93 | 25 | | | 18635 | 00670 | 2 | 5B MAYFIELD PL. |
| BOLANTE, ARRIGO A. & ELEANOR | 165 | 123 | 43 | | | 04342 | 00654 | 2 | 5 PLEASANT PL. |
| BOLOS, NOEL & RACHELLE | 131 | 95.02 | 71.01 | | | 17592 | 00765 | 2 | 64 ROSS AVE. |
| BOLTON LIVING TRUST | 231 | 150 | 47.02 | | | 04840 | 00883 | 2 | 15 FRANKLYN PL. |
| BONANNI, ROBERT & PATRICIA | 15 | 8 | 56 | | | 04835 | 00789 | 2 | 25 WISTAR AVE. |
| BONAR, DOUGLAS E & BEMIS, KAREN G | 55 | 51.06 | 29 | | | 05251 | 00367 | 2 | 301 W. CHESTNUT AVE. |
| BONG, EUGENE PAUL & HANAH LIZ | 205 | 131.01 | 6 | C0110 | | 18962 | 01818 | 2 | 165-110 ESSEX AVE. |
| BONSKI, ADRIENNE & BAMARD, ALICIA | 75 | 60 | 57.08 | | | 06647 | 00346 | 2 | 2 TALMADGE AVE. |
| BORACK, COURTNEY | 203 | 131 | 4.01 | C4003 | | 06354 | 00845 | 2 | 60-3 PROSPECT ST. |
| BORDIERI, ANTHONY JR & KATHLEEN | 90 | 74 | 23 | | | | | 2 | 6 GINESI CT. |
| BORECKI, WALDEMAR & DZIEDZIC-BORECKA, M | 13 | 6.01 | 11 | | | 06617 | 00883 | 2 | 18 DORIAN RD. |
| BORIS, ROBERT & ELEANOR | 9 | 4.01 | 23 | | | 18078 | 00401 | 2 | 134 NORRIS AVE. |
| BORO IMPROVEMENT LEAGUE% T.REUTER | 155 | 117 | 70 | | | | | 15F | 491 MIDDLESEX AVE. |
| BOROUGH OF METUCHEN | 14 | 7 | 25 | | | | | 15C | WISTAR AVE |
| BOROUGH OF METUCHEN | 21 | 26 | 67 | | | | | 15C | GROVE AVE |
| BOROUGH OF METUCHEN | 24 | 33 | 1 | | | | | 15C | WALTHAM AVE. |
| BOROUGH OF METUCHEN | 26 | 35 | 5.01 | | | 06542 | 00401 | 15C | CENTRAL AND LAKE AVE. |
| BOROUGH OF METUCHEN | 26 | 37 | 1.02 | | | | | 15C | DURHAM AVE |
| BOROUGH OF METUCHEN | 26 | 37 | 5.03 | | | 03781 | 00853 | 15C | DURHAM AVE |
| BOROUGH OF METUCHEN | 30 | 38 | 1 | | | | | 15C | 1 WESTON ST. |
| BOROUGH OF METUCHEN | 46 | 49 | 3 | | | | | 15C | 44 JERSEY AVE |
| BOROUGH OF METUCHEN | 53 | 51.04 | 27 | | | | | 15C | CENTER ST |
| BOROUGH OF METUCHEN | 87 | 69 | 125.07 | | | 05238 | 00179 | 15C | DURHAM AVE. |
| BOROUGH OF METUCHEN | 87 | 70 | 53 | | | | | 15C | NEW DURHAM RD. |
| BOROUGH OF METUCHEN | 94 | 78 | 13 | | | | | 15C | HAMPTON PARK |
| BOROUGH OF METUCHEN | 97 | 79 | 12 | | | | | 15C | MIDDLESEX & VOLKMAR |
| BOROUGH OF METUCHEN | 98 | 81 | 1.01 | | | | | 15C | MIDDLESEX AVE |
| BOROUGH OF METUCHEN | 120 | 92 | 32 | | | | | 15C | PLAINFIELD AVE. |
| BOROUGH OF METUCHEN | 132 | 97 | 1.02 | | | | | 15C | GROVE AVE. |
| BOROUGH OF METUCHEN | 143 | 102 | 2 | | | | | 15C | MIDDLESEX AVE |
| BOROUGH OF METUCHEN | 143 | 102 | 25 | | | | | 15C | 500 MAIN ST. |

| Name of Owner Additional Owners | Page No. | Block No | Lot No. | Lot Qualifier | Account No. | Deed Book | Deed Page | Class | Property Location |
|-------------------------------------|----------|----------|---------|---------------|-------------|---------------|-----------|-------|-----------------------|
| BOROUGH OF METUCHEN | 150 | 112 | 15.02 | | | 04069 | 00469 | 15C | 15 CENTER ST. |
| BOROUGH OF METUCHEN | 153 | 115 | 36.03 | | | 06747 | 00429 | 15C | 29 PEARL ST & NEW ST. |
| BOROUGH OF METUCHEN | 155 | 117 | 64 | | | | | 15C | 503 MIDDLESEX AVE. |
| BOROUGH OF METUCHEN | 164 | 123 | 25.01 | | | | | 15C | 55 PENNSYLVANIA AVE |
| BOROUGH OF METUCHEN | 181 | 126 | 130 | | | | | 15C | GROVE AVE |
| BOROUGH OF METUCHEN | 209 | 132 | 42 | | | | | 15C | ESSEX & SAFETY PL |
| BOROUGH OF METUCHEN | 209 | 132 | 52 | | | | | 15C | SAFETY PL. |
| BOROUGH OF METUCHEN | 210 | 133 | 59 | | | | | 15C | ESSEX AVE |
| BOROUGH OF METUCHEN | 210 | 134.01 | 1 | | | 07042 | 00454 | 15C | 375 AMBOY AVE. |
| BOROUGH OF METUCHEN | 210 | 135 | 1 | | | | | 15C | KENTNOR ST |
| BOROUGH OF METUCHEN | 211 | 136 | 1 | | | | | 15C | KENTNOR ST |
| BOROUGH OF METUCHEN | 211 | 138 | 53.03 | | | | | 15C | KENTNOR ST (REAR) |
| BOROUGH OF METUCHEN | 216 | 141 | 28.23 | | | | | 15C | ROSE ST. REAR LOT |
| BOROUGH OF METUCHEN | 225 | 145 | 1 | | | 02842 | 00564 | 15E | MAIN ST. |
| BOROUGH OF METUCHEN | 229 | 149 | 15 | | | | | 15C | LAKE AVE. |
| BOROUGH OF METUCHEN | 263 | 154.06 | 77.02 | | | | | 15C | KELLY ST. |
| BOROUGH OF METUCHEN | 264 | 154.06 | 84 | | | | | 15C | WHITMAN AVE |
| BOROUGH OF METUCHEN | 266 | 155 | 1 | | | | | 15C | 50 LAKE AVENUE |
| BOROUGH OF METUCHEN | 267 | 155 | 7 | | | | | 15C | WHITMAN AVE. |
| BOROUGH OF METUCHEN | 267 | 155 | 18 | | | | | 15C | 20 POETS LA. |
| BOROUGH OF METUCHEN | 282 | 162 | 8.01 | | | | | 15C | MCPHERSON AVE. |
| BOROUGH OF METUCHEN | 291 | 173 | 1 | | | | | 15C | GROVE AVE. |
| BOROUGH OF METUCHEN | 293 | 175 | 1.01 | | | | | 15C | OAKLAND AVE. |
| BOROUGH OF METUCHEN | 308 | 183.02 | 1 | | | 17547 | 00473 | 15C | 312-316 MAIN ST. |
| BOROUGH OF METUCHEN | 358 | 212 | 21 | | | | | 15C | E. WALNUT ST. |
| BOROUGH OF METUCHEN | 360 | 213 | 1.01 | | | | | 15C | LODI AVE. |
| BOROUGH OF METUCHEN | 366 | 216 | 62 | | | | | 15C | HICKORY ST. |
| BOROUGH OF METUCHEN | 369 | 218 | 7.01 | | | | | 15C | MAIN ST. |
| BORRELLO, JOSEPH A & ROBYN F | 86 | 67 | 57 | | | 17544 | 01792 | 2 | 76 JOHN ST. |
| BORTOLATO, ANDREA & GHEZZO, FRANCES | 68 | 56 | 42.01 | | | 17071 | 01836 | 2 | 40 MARTIN ST. |
| BORUT, ADAM S & RIZVI, SHIREEN L | 363 | 215 | 28 | | | 06410 | 00352 | 2 | 62 MYRTLE AVE. |
| BOSCHA, BOGIE & KELLY, MARTHA | 160 | 119 | 74.01 | | | | | 2 | 101 HILLSIDE AVE. |
| BOTIQUIN, RENEE R | 250 | 153.01 | 6 | C3207 | | 17564 | 01680 | 2 | 187 ROSE ST. |
| BOTKIN, JEREMY B & JESSICA R | 65 | 54 | 9 | | | 06985 | 00687 | 2 | 23 MARTIN ST. |
| BOTTS, LAWRENCE G, III & REBECCA A | 326 | 195 | 24.10 | | | 06323 | 00656 | 2 | 68 MC COY AVE. |
| BOUALAOU, MOHAMED & ABIDI, FATIMA | 352 | 211 | 36 | | | 05548 | 00444 | 2 | 28 CHARLES ST. |
| BOUCHER,M&C&BURTON,G&QUINTANA,M | 94 | 78 | 42 | | | 18794 | 00210 | 2 | 4 MICHAEL DR. |
| BOUCHER,MATTHEW & REBECCA | 232 | 151 | 34 | | | 04470 | 00449 | 2 | 2 GRAHAM AVE. |
| BOUDA, AMY L & STEFAN | 363 | 215 | 26 | | | 05844 | 00539 | 2 | 60 MYRTLE AVE. |
| BOUDOUVAS, IRENE & PETER | 319 | 188 | 23 | | | 18135 | 00314 | 2 | 126 AMBOY AVE. |
| BOUGHTON, ANDREW & JENNIFER | 251 | 153.01 | 6 | C3215 | | 18912 | 00570 | 2 | 171 ROSE ST. |
| BOUGHTON, KEVIN & LINDA | 295 | 176.01 | 30 | | | 03974 | 00089 | 2 | 16 NEW YORK AVE. |
| BOURGEOIS, ROBERT & LAURA | 228 | 147 | 15 | | | 18713 | 01457 | 2 | 68 SPRING ST. |
| BOURNE, SCOTT & JULIE H | 212 | 140 | 27.02 | | | 06064 | 00376 | 2 | 29 NEWMAN ST. |
| BOUTUREIRA, DANIEL C & ANGIE E | 27 | 37.01 | 4 | | | 06765 | 00172 | 2 | 364 DURHAM AVE. |
| BOVE, ANTHONY & JUDITH-TRUSTEES | 329 | 195 | 29 | C0605 | | 06659 | 00591 | 2 | 34 IRONGATE |
| BOWERS, BARBARA F. | 22 | 29.01 | 2 | | | 03894 | 00901 | 2 | 7 HOMESTEAD RD. |
| BOWERS, CLAUDINE H | 356 | 211.01 | 8.02 | | | 05760 | 00299 | 2 | 57 CHARLES ST. |
| BOWERS, HEATHER | 183 | 126.03 | 57 | | | 17545 | 01298 | 2 | 60 CONCORD AVE. |
| BOYCE, ROBERT G. & JOAN B. | 61 | 51.10 | 43 | | | | | 2 | 212 HARVARD AVE. |
| BOYD, THOMAS J & KATHRYN M | 260 | 154.04 | 7 | | | 06786 | 00520 | 2 | 18 POPLAR ST. |
| BOYINGTON, BARBARA | 76 | 60 | 61 | | | 05409 | 00586 | 2 | 553 MAIN ST. |
| BOYLE, TIMOTHY T. & BEATRIZ A. | 363 | 215 | 47 | | | 04502 | 00531 | 2 | 100 MYRTLE AVE. |
| BOYLE,PETER & JEANNE E. | 240 | 153 | 4 | C2705 | | | | 2 | 185 NEWMAN ST. |
| BOYTS REALTY LLC | 153 | 116 | 8 | | | 05821 | 00328 | 4A | 411 MAIN ST. |
| BRACUTO, SUSANNE & HAGANEY, RYAN | 124 | 93 | 115 | | | 18685 | 00776 | 2 | 16 ROOSEVELT CT. |
| BRADLEY, DIONNE | 235 | 153 | 2 | C1713 | | 05643 | 00718 | 2 | 229 NEWMAN ST. |
| BRADLEY, MICHAEL JOHN | 190 | 126.10 | 45 | | | 06442 | 00644 | 2 | 175 MIDDLESEX AVE. |
| BRADLEY, TRACEY | 316 | 186 | 33.02 | | | 1340SQFT06452 | 00681 | 2 | 73 KEMPSON PL. |
| BRADSHAW, PAMELA | 88 | 70 | 59 | | | 1228SQFT06780 | 00365 | 2 | 520 NEW DURHAM RD. |
| BRAINE, DAVID | 238 | 153 | 4 | C2147 | | 06011 | 00021 | 2 | 121 NEWMAN ST. |
| BRAINY BOROUGH BROTHERS LLC | 75 | 60 | 57.01 | | | 06306 | 00366 | 4C | 535 MAIN ST. |
| BRANCH, JOEL W & ENOBONG H | 132 | 97 | 1.012 | | | 17539 | 01678 | 2 | 242 CHRISTOL ST. |
| BRAND,MICHAEL J. & MERCEDES | 190 | 126.10 | 46 | | | 03651 | 00485 | 2 | 167 MIDDLESEX AVE. |
| BRANNIGAN, SAMANTHA | 240 | 153 | 4 | C2707 | | 18517 | 01510 | 2 | 181 NEWMAN ST. |
| BRANSFIELD LIVING TRUST | 342 | 204 | 1 | | | 04310 | 00812 | 2 | 45 AMBOY AVE. |
| BRAUN, SHERRY LEE | 278 | 160 | 29.04 | | | 04057 | 00470 | 2 | 87 MAIN ST. |

Taxing District 09 Metuchen

12 Middlesex County

| Name of Owner Additional Owners | Page No. | Block No | Lot No. | Lot Qualifier | Account No. | Deed Book | Deed Page | Class | Property Location |
|---------------------------------------|-------------|-------------|------------|------------------|----------------|--------------|--------------|-------|-----------------------|
| BRECHNER, NADINE & IRVIN | 180 | 126 | 113 | | | 04910 | 00635 | 2 | 10 BROCKTON CT. |
| BREDA, THOMAS M. & GAIL M. | 87 | 69 | 125.01 | | | 04661 | 00574 | 2 | 560 NEW DURHAM RD. |
| BREEN, THOMAS J. | 248 | 153.01 | 4 | C2407 | | 03851 | 00068 | 2 | 212 NEWMAN ST. |
| BREEZE, STEVEN C & JULIE | 160 | 119 | 49 | | | 06527 | 00014 | 2 | 49 RECTOR ST |
| BRENNAN, FRANCES | 18 | 16 | 19.02 | | | 18788 | 00369 | 2 | 28 WADSWORTH AVE. |
| BRENNAN, LAWRENCE & PATRICIA D | 133 | 97 | 55 | | | 03919 | 00309 | 2 | 176 CHRISTOL ST. |
| BRENNAN, MARTIN & ALLISON | 176 | 126 | 25 | | | 06665 | 00372 | 2 | 31 BEACON HILL DR. |
| BRENNEMAN, KEVIN & KIMBERLY | 63 | 51.12 | 25 | | | 04413 | 00647 | 2 | 114 COLUMBIA AVE. |
| BREVETTI, JENNIFER & JOSEPH | 262 | 154.06 | 68 | | | 06753 | 00092 | 2 | 238 ROSE ST. |
| BREWSTER, JOHN E. & VIRGINIA | 281 | 161 | 11 | | | 04837 | 00448 | 2 | 41 MAIN ST. |
| BRIDGE & MIDDLESEX LLC | 200 | 130.01 | 60.01 | | | 05256 | 00511 | 4A | 909 MIDDLESEX AVE. |
| BRIDGE BUILDING LLC | 197 | 127 | 22 | C0251 | | 05266 | 00828 | 4A | 251 BRIDGE STREET |
| BRIDGE POINTE OFFICE CONDO ASSOCIAT | 194 | 127 | 1.02 | P01 | | | | 15F | BRIDGE ST |
| BRIDGE ST BLDG C11 LLC | 191 | 127 | 1.02 | C0011 | | 18930 | 01667 | 4A | 11 BRIDGE ST. (BDG C) |
| BRIDGEPOINTE DENTAL LLC | 196 | 127 | 22 | | | 05206 | 00803 | 4A | 230 BRIDGE STREET |
| BRIDGEWATER INVESTMENTS VENTURE LLC | 196 | 127 | 22 | C0228 | | 07038 | 00337 | 4A | 228 BRIDGE STREET |
| BRIGGS, CHARLES & IDA | 31 | 39 | 28 | | | | | 1 | 18 WESTON ST. |
| BRIGGS, IDA MAY | 31 | 39 | 26 | | | 06006 | 00467 | 2 | 20 WESTON ST. |
| BRIGGS, KRISTIN M & CAMERA, MARK A | 227 | 145 | 99 | | | 17060 | 00957 | 4A | 3 CALVIN PL. |
| BRIGHT, DAVID & SARA & GRIFFIN, LINDA | 12 | 5.01 | 9 | | | 17193 | 00824 | 2 | 75 MASON DR. |
| BRINDELL, JANET | 302 | 181 | 49 | | | 03746 | 00508 | 2 | 79 NEW YORK AVE. |
| BRINEN, JOSHUA & MALLOZZI, LUCIANA | 365 | 216 | 1.07 | | | 18545 | 01233 | 2 | 19 HICKORY ST. |
| BRINKERHOFF, PETER B. & MICHELE | 185 | 126.05 | 19 | | | 04564 | 00011 | 2 | 392 WAKEFIELD DR. |
| BRISCOE, ARTHUR III | 272 | 158 | 69.05 | | | | | 15F | 47 THOMAS ST. |
| BRISCOE-DENTON, SUSAN LEE | 201 | 131 | 4.01 | C1015 | | 03747 | 00360 | 2 | 30-15 PROSPECT ST. |
| BROBBEY, GODFREY K JR | 203 | 131 | 4.01 | C3012 | | 18277 | 01219 | 2 | 50-12 PROSPECT ST. |
| BROOKS, CHRISTINE | 370 | 219 | 57 | | | 06334 | 00784 | 2 | 70 SPEAR ST. |
| BROOKS, ETHEL & HAQ, FARHAN | 173 | 125.03 | 27.01 | | | 04810 | 00084 | 2 | 181 HIGHLAND AVE. |
| BROOKS, LORETTA | 78 | 61 | 23 | | | 03888 | 00019 | 2 | 16 SHARON CT. |
| BROSNAN, TIMOTHY & MARY EARLY- | 182 | 126.01 | 7 | | | 05127 | 00860 | 2 | 8 LEXINGTON DR. |
| BROTHERS OF SACRED HEART | 1 | 2 | 1 | | | | | 15B | 145 PLAINFIELD AVE. |
| BROWN, ADAM G. & ADRIENNE HANCOCK- | 133 | 97 | 60 | | | 05512 | 00431 | 2 | 144 CHRISTOL ST. |
| BROWN, ALAN G & JANE | 308 | 183.01 | 72 | | | | | 2 | 20 CLINTON PL. |
| BROWN, ALEXANDER P & PRISCILLA M H | 109 | 85 | 63 | | | 05485 | 00541 | 2 | 47 SCHOOL ST. |
| BROWN, BRIAN & STEPHANIE | 253 | 153.01 | 6 | C3502 | | 06746 | 00577 | 2 | 106 NEWMAN ST. |
| BROWN, CAROLE | 25 | 33 | 32 | | | | | 2 | 11 ALDEN AVE. |
| BROWN, GREGORY | 232 | 151 | 45 | | | 18156 | 01986 | 2 | 28 GRAHAM AVE. |
| BROWN, HOWARD C & SUZETTE | 362 | 215 | 17 | | | 05094 | 00590 | 2 | 40 MYRTLE AVE. |
| BROWN, HOWARD | 254 | 153.01 | 6 | C3604 | | 06764 | 00319 | 2 | 199 HIGH ST. |
| BROWN, JR. WILLIAM | 32 | 39 | 50 | | | 04441 | 00090 | 2 | 19 WESTINGHOUSE ST. |
| BROWN, KEGAN A & MARYELLEN C | 180 | 126 | 98.01 | | | 06764 | 00183 | 2 | 120 BEACON HILL DR. |
| BROWN, KEVIN MICHAEL & ANA | 207 | 131.01 | 6 | C0501 | | 06394 | 00008 | 2 | 165-501 ESSEX AVE. |
| BROWN, NELLIE | 83 | 65 | 7 | | | | | 2 | 15 SMITH ST. |
| BROWN, RYAN K, JR & IMAN MCDONNAUGH | 293 | 175 | 2 | | | 18584 | 00423 | 15F | 112 OAKLAND AVE. |
| BROWN, DANIEL A. & IRINA MARIANO | 126 | 93.01 | 28 | | | 04845 | 00816 | 2 | 626 MAIN ST. |
| BROWN, PAMELA J. | 218 | 141.01 | 94 | | | 03576 | 00636 | 2 | 26 ROLFE PL. |
| BROXMEYER, SUSANNE | 96 | 78.01 | 18 | | | 04627 | 00248 | 2 | 14 ROBERT CIRCLE |
| BRUMEL, DAVID & BRUDNER, ALLISON | 350 | 210 | 25 | | | 17572 | 01448 | 2 | 42 LINCOLN AVE. |
| BRUNO, PHILIP S. & CARMELLA J. | 369 | 219 | 5 | | | | | 2 | 70 NEW YORK AVE. |
| BRUNS, JOHN & LIZA | 16 | 12 | 55 | | | 17452 | 00904 | 2 | 199 NORRIS AVE. |
| BRYAN, NATHANIEL & KRISTEN | 321 | 190 | 16 | | | 06460 | 00868 | 2 | 92 AMBOY AVE. |
| BRYAN, TRICIA & RALPH, CHRISTOPHER | 306 | 183 | 24 | | | 18858 | 00884 | 2 | 51 HOME ST. |
| BST COAN LLC | 340 | 202 | 1.01 | | | 18982 | 00140 | 4B | 1 COAN PL. |
| BUCHANAN, DONALD & O'DONNELL, ESTHER | 8 | 4.01 | 11 | | | 04004 | 00710 | 2 | 68 NORRIS AVE. |
| BUCHANAN, RONALD E. | 202 | 131 | 4.01 | C3002 | | 17715 | 01864 | 2 | 50-2 PROSPECT ST. |
| BUCK, PAUL M & CHRISTINE | 244 | 153.01 | 2 | C1406 | | 19034 | 01859 | 2 | 272 NEWMAN ST. |
| BUCKEYE PIPELINE | 376 | PIPE.LINE | 10 | | | | | 4A | VARIOUS |
| BUCKWALTER, LISA J | 235 | 153 | 2 | C1715 | | 06423 | 00890 | 2 | 225 NEWMAN ST. |
| BUDAJ, MARK & SUMAL, SHARONDEEP | 306 | 183 | 44 | | | 06837 | 00167 | 2 | 11 CARLTON RD. |
| BUDD, JOSEPH & KATHLEEN | 278 | 160 | 32 | | | 17520 | 01447 | 2 | 6 JUNIPER ST. |
| BUDZYN, MARK & KERI | 340 | 201 | 2.02 | | | 17194 | 00730 | 2 | 77 AMBOY AVE. |
| BUEHLER, ELAINE W. | 223 | 143.01 | 12 | | | 04790 | 00149 | 2 | 5 ELY CT. |
| BUHOSKI, JOSEPH & EVELYN M | 5 | 3 | 175 | | | | | 2 | 10 TURNER CT. |
| BUICKEROOD, KARL & PATTI J | 97 | 79 | 2 | | | | | 2 | 17 VOLKMAR PL. |
| BULLARD, WALTER & O'BRIEN, PATRICIA | 199 | 130.01 | 32 | | | | | 2 | 45 PROSPECT ST. |
| BULUN, LINNAE D | 346 | 206 | 32 | | | 06164 | 00224 | 2 | 22 GOODWILL PL. |
| BULWICZ, ELEANOR K | 368 | 217 | 37.01 | | | | | 2 | 52 HICKORY ST. |

Taxing District 09 Metuchen

12 Middlesex County

| Name of Owner Additional Owners | Page No. | Block No | Lot No. | Lot Qualifier | Account No. | Deed Book | Deed Page | Class | Property Location |
|---------------------------------------|-------------|-------------|------------|------------------|----------------|--------------|--------------|-------|------------------------|
| BULWICZ, RICHARD | 254 | 153.01 | 6 | C3608 | | 04419 | 00173 | 2 | 191 HIGH ST. |
| BURKE, JOHN M & BURNS, KATHLEEN A | 73 | 59 | 40 | | | 05834 | 00629 | 2 | 3 TALMADGE AVE. |
| BURKE-MARAGH, MICHELE | 357 | 212 | 15 | | | 04768 | 00685 | 2 | 52 E. WALNUT ST. |
| BURKHARDT, STEEL & MOORE, LINDSAY | 323 | 192 | 17 | | | 17085 | 01546 | 2 | 62 AMBOY AVE. |
| BURNETT, KYLE W & ANN M | 259 | 154.03 | 21 | | | 17372 | 01316 | 2 | 2 PARK PL. |
| BURNS, NANCY | 216 | 141 | 28.15 | | | | | 2 | 190 HIGH ST. |
| BURNS, JAMES C JR & AUDREY M | 298 | 179 | 45 | | | 17041 | 01318 | 2 | 93 SPEAR ST. |
| BURR, HELEN M. | 303 | 181 | 60 | | | 05771 | 00734 | 2 | 21 BEECHWOOD AVE. |
| BURTON, JOHN & DARLENE | 119 | 92 | 12 | | | 03977 | 00779 | 2 | 68 CHRISTOL ST. |
| BUSCH, JONATHAN M & KATHY G | 140 | 99 | 80.011 | | | 06318 | 00824 | 2 | 204 E. CHESTNUT AVE. |
| BUSH, NICOLE | 100 | 82.01 | 5 | C0006 | | 17629 | 01571 | 2 | 6 CENTRAL SQUARE PK. |
| BUSHEY, ANN M & RUSSELL, DONALD K | 227 | 145 | 50.03 | | | 06767 | 00185 | 2 | 22 HALSEY ST. |
| C G N ASSOCIATES | 152 | 114 | 13.05 | | | 19018 | 00575 | 4A | 445-455 MAIN ST |
| CACCAVANO, MICHAEL M & LAURA M-TRUSTS | 265 | 154.07 | 10 | | | 17599 | 01007 | 2 | 30 KELLY ST |
| CAHILL, THOMAS & SARA | 136 | 98.01 | 15.02 | | | 17544 | 01526 | 2 | 490 CHRISTOL ST. |
| CAIRO PROP.2LLC% FRIENDLY ICE CREAM | 117 | 91 | 11 | | | 05917 | 00112 | 4A | 544-550 MIDDLESEX AVE. |
| CALA, GERALD T | 243 | 153.01 | 2 | C1202 | | | | 2 | 267 ROSE ST. |
| CALANDRA, JOHN | 127 | 93.02 | 5 | | | 18000 | 01039 | 2 | 690 MAIN ST. |
| CALANTONI, VICTOR J. & KAREN | 19 | 17 | 1 | | | 04792 | 00805 | 2 | 385 GROVE AVE. |
| CALDERON, GABRIELA & HEGDE, RAMPRASAD | 130 | 95.01 | 51.02 | | | 17226 | 00042 | 2 | 24 ROSS AVE. |
| CALELLO, ANTONIO | 39 | 44.02 | 97 | | | 18692 | 00715 | 2 | 36 VAN BUREN AVE. |
| CALELLO, PASQUALE | 39 | 44.02 | 95 | | | 18692 | 00626 | 2 | 24 VAN BUREN AVE. |
| CALELLO, PASQUALE & ROSA | 39 | 44.02 | 96 | | | | | 2 | 30 VAN BUREN AVE. |
| CALICO, DAVID & FLORENCE | 324 | 192 | 39 | | | 04421 | 00048 | 2 | 40 CARSON AVE. |
| CALIENNI, STEVEN L. | 280 | 160.01 | 56 | | | 04302 | 00023 | 2 | 9 W. CEDAR ST. |
| CALISH, BRETT & COLLEEN R | 224 | 143.02 | 23 | | | 05499 | 00356 | 2 | 7 CLIFFWOOD PL. |
| CALLAS, EVAN J & ANN MARIE | 303 | 181 | 72 | | | 04036 | 00113 | 2 | 5 STONEGATE DR. |
| CALLISON, RICHARD S & BARR, JASON J | 222 | 143.01 | 2 | | | 06038 | 00779 | 2 | 168 HIGH ST. |
| CALUORI, PAUL G & BETTINA R | 168 | 125.01 | 3 | | | 05064 | 00730 | 2 | 107 CLARENDON CT. |
| CAMACHO, ISABEL | 200 | 131 | 4.01 | C1010 | | 17331 | 00882 | 2 | 30-10 PROSPECT ST. |
| CAMACHO, JEANCARLO | 25 | 34 | 8 | | | 18422 | 00363 | 2 | 108 MIDDLESEX AVE. |
| CAMERA, MARK A & BRIGGS, KRISTIN M | 175 | 125.06 | 16 | | | 06613 | 00017 | 2 | 201 DELLWOOD RD. |
| CAMMARANO, LEON & DAWN | 277 | 160 | 23.03 | | | 05130 | 00283 | 2 | 95 MAIN ST. |
| CAMMARANO, PETER & DIANE | 156 | 117 | 90 | | | 04796 | 00695 | 2 | 455 MIDDLESEX AVE. |
| CAMPBELL, JEREMY & MEGAN | 2 | 3 | 50 | | | 17692 | 00109 | 2 | 17 CAPE CT. |
| CAMPBELL, KEVIN & DIANA M. | 183 | 126.02 | 19 | | | 03757 | 00732 | 2 | 265 MIDDLESEX AVE. |
| CAMPBELL, THEODORE III & JOANNE | 157 | 117 | 114 | | | | | 2 | 407 MIDDLESEX AVE. |
| CAMPIONE, ANTONIO | 201 | 131 | 4.01 | C2001 | | 06629 | 00641 | 2 | 40-1 PROSPECT ST. |
| CAMPISI, ANTHONY J. & DONNA A. | 16 | 12 | 47 | | | | | 2 | 207 NORRIS AVE. |
| CAMPTON, ROBERT J. & ANN MARIE | 361 | 214 | 63 | | | | | 2 | 6 SHEFFIELD PL. |
| CANDELARIO, JASMIN | 50 | 51.01 | 14 | | | 06917 | 00024 | 2 | 342 CENTRAL AVE. |
| CANNON, ALFRED & BARBARA A-TRUSTEES | 218 | 141 | 89 | | | 05820 | 00470 | 2 | 27 ROLFE PL. |
| CANTOR, JOEL C. & KOBLIN, BERYL A. | 312 | 185 | 17.02 | | | 04625 | 00835 | 2 | 219 WOODBRIDGE AVE. |
| CANTOS, JESSICA S | 69 | 57 | 19 | | | 17386 | 01478 | 2 | 26 DESSER PL. |
| CAO PROPERTY MANAGEMENT LLC | 192 | 127 | 1.02 | C0039 | | 18541 | 00168 | 4A | 39 BRIDGE ST. (BDG A) |
| CAO, CHENG YING | 104 | 82.01 | 27 | C0018 | | 05039 | 00106 | 2 | 18 PARK SQUARE |
| CAO, WEI & HUANG, YING | 286 | 167 | 4 | | | 05570 | 00728 | 2 | 69 JONESDALE AVE. |
| CAPC USA FUND II LLC | 56 | 51.06 | 44 | | | 18482 | 01639 | 2 | 212 UNIVERSITY AVE. |
| CAPLAN, JOEL & SONDRAL | 132 | 96 | 77 | | | 05517 | 00703 | 2 | 231 E. CHESTNUT AVE. |
| CAPOSTINO, RICHARD & CHRISTINA | 340 | 201 | 1 | | | 04658 | 00335 | 2 | 85 AMBOY AVE. |
| CAPP, JONATHAN & JETHWANI, VINITA | 269 | 157 | 49 | | | 06126 | 00110 | 2 | 92 LAKE AVE. |
| CAPRON, KAREN & FRANCIS | 142 | 101 | 1.03 | | | 04592 | 00011 | 2 | 61 LIBRARY PL. |
| CAPUTO, STEPHEN & OGAWA-CAPUTO, M | 251 | 153.01 | 6 | C3209 | | 06944 | 00214 | 2 | 183 ROSE ST. |
| CARBERRY, STEVEN | 132 | 96 | 71 | | | 06689 | 00085 | 2 | 108 LINDEN AVE. |
| CARDILLO, JAMES & MELISSA | 172 | 125.03 | 10 | | 2140SQFT | 05392 | 00009 | 2 | 20 CLARENDON CT. |
| CARDUCCI, JOHN | 9 | 4.01 | 19 | | | 03833 | 00909 | 2 | 12 KENT PL. |
| CAREY, FRANCES A | 142 | 100 | 33.01 | | | 05306 | 00113 | 2 | 592 MAIN ST. |
| CARIAPA, VIVEK & APPAIAH, SULEKHA | 32 | 39 | 51 | | | 06627 | 00582 | 2 | 21 WESTINGHOUSE ST. |
| CARL, RICHARD L. & SUSAN M. | 245 | 153.01 | 4 | C2107 | | 04662 | 00471 | 2 | 211 ROSE ST. |
| CARLOS, THOMAS & ROWEENA | 81 | 62 | 40 | | | 04480 | 00120 | 2 | 23 WINDY HILL RD. |
| CARLSON, ROBERT | 260 | 154.03 | 36 | | | 03507 | 00938 | 2 | 75 LAKE AVE. |
| CARM STAKEL ASSOC LTD C/O SOMERSET | 227 | 146 | 9 | | | | | 4A | 331 AMBOY AVE |
| CARM STAKEL ASSOC LTD C/O SOMERSET | 228 | 146 | 13 | | | | | 4A | 339 AMBOY AVE |
| CARM STAKEL ASSOC LTD C/O SOMERSET | 228 | 146 | 17 | | | | | 4A | 359 AMBOY AVE |
| CARMICHAEL, EVA G. | 84 | 65 | 33 | | | 04607 | 00545 | 2 | 2 JOHN ST. |
| CARMINE, CLEVELAND & ANNIE | 246 | 153.01 | 4 | C2202 | | | | 2 | 227 ROSE ST. |
| CARNEY, KATHLEEN | 50 | 51.02 | 3 | | | 06673 | 00403 | 2 | 320 CENTRAL AVE. |

Taxing District 09 Metuchen

12 Middlesex County

| Name of Owner Additional Owners | Page No. | Block No | Lot No. | Lot Qualifier | Account No. | Deed Book | Deed Page | Class | Property Location |
|--|-------------|-------------|------------|------------------|----------------|--------------|--------------|-------|--------------------------|
| CARNIGLIA, FRANK J & LORRAINE B | 30 | 37.05 | 11 | | | | | 2 | 16 DOUGLAS DR. |
| CARR, DOROTHY A | 231 | 150 | 43.01 | | | 06696 | 00605 | 2 | 31 FRANKLYN PLACE |
| CARR, JAMES T & CAROL H | 224 | 143.02 | 22.01 | | | | | 2 | 9 CLIFFWOOD PL. |
| CARR, NICHOLAS & MEGHAN RYAN | 313 | 185 | 61.02 | | | 17857 | 00410 | 2 | 10 SIMPSON PL. |
| CARR, WILLIAM G. & RENUKA | 189 | 126.07 | 27 | | | 04522 | 00235 | 2 | 387 WAKEFIELD DR. |
| CARREIRA, BRIAN & ALEJANDRA | 12 | 5.01 | 5 | | | 17436 | 01766 | 2 | 103 MASON DR. |
| CARRIER REALTY, L.L.C. | 37 | 44.01 | 27 | | | 04271 | 00418 | 4B | 159 LIBERTY ST. |
| CARRO, ANTHONY & KENDALL | 373 | 221 | 57 | | | 04771 | 00809 | 2 | 66 HAZELWOOD AVE. |
| CARROLL, BENJAMIN & MICHELLE | 9 | 4.02 | 16.05 | | | 06713 | 00103 | 2 | 52 CLIVE ST. |
| CARROLL, PATRICK J & KATHLEEN J | 301 | 181 | 39 | | | 03576 | 00004 | 2 | 99 NEW YORK AVE. |
| CARROZZA, ROBERT J & SHEILA M | 101 | 82.01 | 5 | C0008 | | 18972 | 01224 | 2 | 8 CENTRAL SQUARE PK. |
| CARTER, BARBARA & DANIELS, SHARON | 74 | 59 | 55.01 | | | 05564 | 00538 | 2 | 29 TALMADGE AVE |
| CARTER, KELLY | 202 | 131 | 4.01 | C3007 | | 06601 | 00772 | 2 | 50-7 PROSPECT ST. |
| CARULLO, MARISSA & SEGAL, ANDREW | 294 | 176 | 59 | | | 06864 | 00871 | 2 | 83 UPLAND AVE. |
| CARVALHO, LISA A & ANGELO, JUDITH M | 58 | 51.08 | 17 | | | 06380 | 00578 | 2 | 113 COLUMBIA AVE. |
| CARVELLO, THOMAS J. & GERADETTE | 213 | 140 | 67 | | | 04562 | 00392 | 2 | 218 HIGH ST. |
| CARY, TROY B & LEE, DIANA K | 60 | 51.10 | 14 | | | 06835 | 00082 | 2 | 200 MIDLAND AVE. |
| CASASSA, KENNETH & JENNIFER | 61 | 51.10 | 37 | | | 18990 | 00153 | 2 | 217 W. CHESTNUT AVE. |
| CASCARELLI, MICHELLE & OMAN, GREG | 296 | 177 | 17.03 | | | 06914 | 00551 | 2 | 22 GROVE AVE. |
| CASCIA, JOANNE MARIE | 322 | 190 | 41 | | | 18622 | 00570 | 2 | 94 AMBOY AVE. |
| CASCIO, JOSEPH | 304 | 182 | 23 | | | 04627 | 00731 | 2 | 311 WOODBRIDGE AVE. |
| CASEY, FRANK J & PATRICIA | 184 | 126.03 | 59 | | | 05309 | 00279 | 2 | 74 CONCORD AVE. |
| CASEY, SEAN | 126 | 93.01 | 30 | | | 04978 | 00655 | 2 | 2 MAYFIELD PL. |
| CASH, TIMOTHY | 206 | 131.01 | 6 | C0206 | | 04978 | 00655 | 2 | 165-206 ESSEX AVE. |
| CASHMAN, AGNES & KATHERINE ET AL | 330 | 195 | 29 | C0705 | | 17443 | 00433 | 2 | 40 IRONGATE |
| CASTANO, THOMAS J & KATHLEEN R | 288 | 169 | 14 | | | 06345 | 00664 | 2 | 35 JONESDALE AVE. |
| CASTELLANO, STEVEN & CORRINNA | 63 | 51.12 | 11 | | | 04681 | 00665 | 2 | 715 MAIN ST. |
| CASTIGLIA, SEBASTIANA | 203 | 131 | 4.01 | C3013 | | 04780 | 00786 | 2 | 50-13 PROSPECT ST. |
| CASTILLO, RICHARD | 202 | 131 | 4.01 | C2014 | | 18989 | 01857 | 2 | 40-14 PROSPECT ST. |
| CASTRO, ANTHONY & MACH, MELISSA | 68 | 56 | 54 | | | 18859 | 01397 | 2 | 84 DURHAM AVE. |
| CATAGGIO, JAMES | 240 | 153 | 4 | C2708 | | 18573 | 00001 | 2 | 179 NEWMAN ST. |
| CATALANELLO, BRENDA H | 17 | 13 | 29 | | | 05915 | 00129 | 2 | 54 ALDRICH AVE. |
| CATHERS MANAGEMENT LLC | 77 | 60 | 76 | | | 17156 | 01056 | 4C | 531 MAIN ST. |
| CAVALIERE, ALLISON & HART, PETER | 356 | 211.01 | 23 | | | 05166 | 00099 | 2 | 5 GEORGE ST. |
| CCT INVESTMENTS LLC | 345 | 206 | 7 | | 1915SQFT | 05470 | 00199 | 2 | 15 AMBOY AVE. |
| CEA, DANIEL & SUZANNE L | 161 | 120 | 19 | | | 06033 | 00534 | 2 | 58 ROBINS PL. |
| CELINSKA, KATARZYNA | 63 | 51.12 | 15 | | | 06643 | 00794 | 2 | 703 MAIN ST. |
| CENTENARY METHODIST CHURCH | 168 | 124.02 | 54 | | | | | 15D | 200 HILLSIDE AVE. |
| CENTENARY METHODIST CHURCH | 175 | 125.07 | 14 | | | | | 15D | DELLWOOD RD |
| CENTENARY METHODIST CHURCH | 180 | 126 | 111 | | | | | 15D | 196 GROVE AVE |
| CENTRAL SQ. METUCHEN/PREMIER MGTM | 105 | 82.02 | 31 | | | | | 1 | PARK SQUARE - OPEN SPACE |
| CERETTI, ROBERT & MITTELSTEDT, JANEL | 322 | 191 | 1 | | | 06620 | 00397 | 2 | 73 EGGERT AVE. |
| CERNANDAS, NORMA | 61 | 51.11 | 1 | | | 06626 | 00161 | 2 | 212 COLUMBIA AVE. |
| CHACKERY, DAVE-GREGORY F & JIGISHA | 77 | 61 | 16.02 | | | 17959 | 00720 | 2 | 688 NEW DURHAM RD. |
| CHACON, MARCO A HUERTAS & HOFFMAN, L R | 257 | 154.02 | 2 | | | 17724 | 00649 | 2 | 159 HIGH ST. |
| CHAE, AARON N & MICHELLE | 110 | 85 | 75.01 | | | 17616 | 00446 | 2 | 21 SCHOOL ST. |
| CHAIKEN, SARAH & ROGERS, CRAIG | 316 | 186 | 44 | | | 06930 | 00591 | 2 | 142 AMBOY AVE. |
| CHAKHAU, A & LUKASHENIA, N | 50 | 51.02 | 9 | | | 18780 | 00859 | 2 | 330 CENTRAL AVE. |
| CHAKRAVARTHY, SUNADA S N & ET AL | 189 | 126.10 | 38 | | | 18232 | 00155 | 2 | 26 JESMOND RD. |
| CHAKROVORTY, RITAM & KHAMBETE, KETKI | 98 | 82 | 47 | C01 | | 18333 | 01897 | 2 | 159 DURHAM AVE. |
| CHALFIN, ROBERT J & DEBORAH A | 168 | 125.01 | 7.02 | | | | | 2 | 83 CLARENDON CT. |
| CHAMBERLAIN, JOHN A & REBECCA | 229 | 149 | 1.01 | | | | | 2 | 31 GRAHAM AVE. |
| CHAN, JADE | 203 | 131 | 4.01 | C4002 | | 06945 | 00144 | 2 | 60-2 PROSPECT ST. |
| CHAN, MNE-YONG & TONG, KA CHUN | 365 | 216 | 1.08 | | | 05678 | 00458 | 2 | 23 HICKORY ST. |
| CHAN, NIXON R & CHRISTINE C | 361 | 214 | 62 | | | 05952 | 00135 | 2 | 8 SHEFFIELD PL. |
| CHAN, STEPHANIE & DANNY | 104 | 82.01 | 27 | C0021 | | 17247 | 01201 | 2 | 21 PARK SQUARE |
| CHAND, ROHINI | 278 | 160 | 28 | | | 18542 | 00442 | 2 | 89 MAIN ST. |
| CHANDÍ, MIRAN | 28 | 37.01 | 8 | | | 17405 | 01203 | 2 | 51 DOLORES DR. |
| CHANG, BELINDA | 83 | 64 | 12 | | | 04785 | 00861 | 2 | 29 JOHN ST. |
| CHANG, CHARLIE & HUANG, HSIN YI | 94 | 78 | 41 | | | 06648 | 00465 | 2 | 12 MICHAEL DR. |
| CHANG, CHARLIE CHENWEI | 265 | 154.08 | 12 | | | 17081 | 01378 | 2 | 25 POPLAR ST. |
| CHANG, EN-MING & WU, WEN-HSUAN | 129 | 95.01 | 11.01 | | | 17149 | 01458 | 2 | 97 LINDEN AVE. |
| CHANG, HENRY S & WEST, ELIZABETH | 270 | 157 | 57.01 | | | 06443 | 00800 | 2 | 112 LAKE AVE |
| CHANG, HEUNG S & SOOK H | 296 | 177 | 7 | | | 17245 | 01060 | 2 | 25 UPLAND AVE. |
| CHANG, JUNE | 98 | 80 | 16.01 | | | 05999 | 00878 | 2 | 756B MIDDLESEX AVE. |
| CHANG, LILY | 315 | 186 | 25 | | | 06183 | 00619 | 2 | 65 KEMPSON PL. |
| CHAPLIN, OREN & KAREN | 177 | 126 | 27 | | | 06114 | 00572 | 2 | 45 BEACON HILL DR. |

Taxing District 09 Metuchen

12 Middlesex County

| Name of Owner Additional Owners | Page No. | Block No | Lot No. | Lot Qualifier | Account No. | Deed Book | Deed Page | Class | Property Location |
|---------------------------------------|-------------|-------------|------------|------------------|----------------|--------------|--------------|-------|------------------------|
| CHAPMAN, TIMOTHY J. | 239 | 153 | 4 | C2701 | | 04378 | 00009 | 2 | 193 NEWMAN ST. |
| CHARARA, RAYAN | 199 | 130.01 | 42 | | | 18860 | 01654 | 2 | 296 HIGH ST. |
| CHARLES GAVARIS TRUST | 46 | 49 | 1.02 | | | 06475 | 00198 | 4A | 195-201 CENTRAL AVE. |
| CHARLES, S J & COVINGTON-CHARLES, R T | 53 | 51.05 | 4.01 | | | 17540 | 01172 | 2 | 408 MIDLAND AVE. |
| CHARTER MACHINE COMPANY | 346 | 207 | 1 | | | 03755 | 00843 | 4B | 5 WESTER AVE. |
| CHARTER MACHINE COMPANY | 346 | 207 | 5.02 | | | 03755 | 00843 | 4B | 19 WESTER AVE. |
| CHAU, STEVEN & CHEN, HELEN | 310 | 184 | 39.02 | | | 06822 | 00844 | 2 | 194 AMBOY AVE. |
| CHAUDHARY, RIZWAN & AYESHA | 189 | 126.10 | 43 | | | 04612 | 00082 | 2 | 191 MIDDLESEX AVE. |
| CHAUDHRY, AMIR NADEEM & NASEEM, SAIQA | 371 | 220 | 1 | | | 18786 | 01595 | 2 | 60 HOLLYWOOD AVE. |
| CHAUDRY, KASSIM & CAROLYN | 224 | 143.02 | 13 | | | 04342 | 00493 | 2 | 25 CLIFFWOOD PL. |
| CHAUHAN, OM KUMAR & SURINDER JIT | 247 | 153.01 | 4 | C2317 | | 17027 | 00138 | 2 | 166 NEWMAN ST. |
| CHAVDA, D & N & KAPADIA, N & H | 107 | 85 | 1 | C0002 | | 04954 | 00255 | 2 | 61 CENTER STREET |
| CHAVEZ, WALTER & JENNIFER PALINKAS | 219 | 142 | 1.03 | | | 06288 | 00034 | 2 | 104 SPRING ST. |
| CHAWLA, BRIJ M. | 317 | 187 | 16 | | | 04479 | 00789 | 2 | 59 PELTIER AVE. |
| CHE, MELISSA & MICHAEL | 14 | 7 | 1 | | | 17645 | 01980 | 2 | 149 MASON DR. |
| CHEATHAM, JUSTIN & NADIAH | 177 | 126 | 45 | | | 18638 | 01646 | 2 | 109 WOODSIDE AVE. |
| CHECHE, ROBERT & KATHLEEN M. | 219 | 142 | 42 | | | | | 2 | 48 ROSE ST. |
| CHEEK, RAYMOND JASON & CHRISTI | 257 | 154.01 | 56 | | | 17177 | 01571 | 2 | 36 SUMMIT AVE. |
| CHEN, AMY | 192 | 127 | 1.02 | C0027 | | 05287 | 00042 | 4A | 27 BRIDGE ST. (BDG B) |
| CHEN, AMY | 192 | 127 | 1.02 | C0028 | | 05256 | 00418 | 4A | 28 BRIDGE ST. (BDG B) |
| CHEN, AMY | 192 | 127 | 1.02 | C0029 | | 03781 | 00392 | 4A | 29 BRIDGE ST. (BDG B) |
| CHEN, BRIAN & VIVIAN | 217 | 141 | 58 | | | 18013 | 00022 | 2 | 42 NEWMAN ST. |
| CHEN, CINDY & MILNES, CHRISTOPHER | 175 | 125.07 | 12 | | | 06474 | 00426 | 2 | 204 DELLWOOD RD. |
| CHEN, FENG | 241 | 153 | 4 | C2901 | | 18826 | 00848 | 2 | 17 KATE LA |
| CHEN, JIAN & ZHANG, JIN ZHEN | 245 | 153.01 | 4 | C2105 | | 18418 | 00822 | 2 | 215 ROSE ST. |
| CHEN, JIN & FENG, YUAN | 106 | 84 | 30 | | | 17907 | 01361 | 2 | 131 DURHAM AVE. |
| CHEN, JUN & WANG, JINGJING | 360 | 212 | 109 | | | 06368 | 00247 | 2 | 105 MYRTLE AVE. |
| CHEN, LIBO | 171 | 125.01 | 43 | | | 19095 | 01147 | 2 | 271 GROVE AVE. |
| CHEN, MING CHE & TANGCHEN, AN LI | 102 | 82.01 | 15 | | | 05216 | 00358 | 2 | 26 CENTRAL SQUARE PK. |
| CHEN, MINGXING & WANG, LI CHAI | 83 | 65 | 1 | | | 19054 | 00371 | 2 | 283 DURHAM AVE. |
| CHEN, MU WANG & LIU, XIU YAN | 24 | 33 | 3 | | | 06370 | 00682 | 2 | 389 WALTHAM AVE. |
| CHEN, RICHARD MING & CHUN-HUI | 275 | 158 | 160.01 | | | 17240 | 01701 | 2 | 47 HIGH ST. |
| CHEN, SUQIN | 98 | 82 | 53.04 | | | 17288 | 01625 | 2 | 177 DURHAM AVE. |
| CHEN, THOMAS & GRETA | 218 | 141 | 91 | | | 06258 | 00506 | 2 | 35 ROLFE PL. |
| CHEN, TIEN YU & HSIEH, LI HAN | 93 | 76 | 43 | | | 05617 | 00343 | 2 | 81 BRIDGE ST. |
| CHEN, YUQING | 104 | 82.01 | 27 | C0022 | | 06444 | 00789 | 2 | 22 PARK SQUARE |
| CHEN, XIAOFENG & WANG, ZHENG | 196 | 127 | 22 | C0234 | | 05177 | 00762 | 4A | 234 BRIDGE STREET |
| CHENEY, MAGDALENA V-TRUSTEES | 75 | 60 | 57.10 | | | 05265 | 00289 | 2 | 4 TALMADGE AVE. |
| CHENG, HUAXU & QIN, ZHEN | 139 | 99 | 73 | | | 18210 | 00367 | 2 | 170 E. CHESTNUT AVE. |
| CHENG, OSCAR | 292 | 174 | 13 | | | 06514 | 00667 | 2 | 51 GROVE AVE. |
| CHERENSKY, WILLIAM & IVANOVA, GALIN | 329 | 195 | 29 | C0602 | | 05428 | 00348 | 2 | 31 IRONGATE |
| CERRY, JOSEPH & HERZOG, ALESSANDRA | 326 | 195 | 24.01 | | | 04868 | 00211 | 2 | 85 WOODBRIDGE AVE. |
| CHERUKU, SANTOSH & GOLI, CHANDINI | 99 | 82 | 53.07 | | | 17574 | 00979 | 2 | 183 DURHAM AVE. |
| CHERUVU, PRANEETHA R C&KUNISETTY, S | 329 | 195 | 29 | C0405 | | 18748 | 00096 | 2 | 22 IRONGATE |
| CHERY, BESTY | 247 | 153.01 | 4 | C2312 | | 05552 | 00347 | 2 | 176 NEWMAN ST. |
| CHEUNG, SAMUEL SZE-HENG | 116 | 85.01 | 1 | C0081 | | 18900 | 00480 | 2 | 11 FRANKLIN SCHOOL WAY |
| CHEUNG, SKY | 100 | 82.01 | 5 | C0004 | | 17435 | 00698 | 2 | 4 CENTRAL SQUARE PK. |
| CHEUNG, SUET PING & GAN, BEE TIN | 71 | 58 | 52 | | | 17607 | 00987 | 2 | 89 MAPLE AVE. |
| CHHEDI, RAVI B & MEERA A | 255 | 154 | 40 | | | 06720 | 00250 | 2 | 5 SUMMIT AVE. |
| CHI, WI CHANG & CYNTHIA CHEN | 303 | 181 | 70 | | | 03509 | 00782 | 2 | 10 STONEGATE DR. |
| CHIARAMIDA, ANTHONY | 333 | 197 | 39 | C0005 | | 04930 | 00230 | 2 | 219 AMBOY AVE. #5 |
| CHIESA, CRISTINA | 97 | 80 | 2 | | | 07011 | 00611 | 2 | 525 NEW DURHAM RD. |
| CHIN, ACHSON & SHUEH YUEH | 275 | 158 | 161 | | | 04071 | 00860 | 2 | 1 HONEY CT. |
| CHINCHAR, WAYNE & NICOLE | 300 | 180 | 23 | | | 05591 | 00887 | 2 | 51 NEW YORK AVE. |
| CHINCHAR, CRAIG M & MELISSA H | 169 | 125.01 | 15 | | | 05012 | 00798 | 2 | 37 CLARENDON CT. |
| CHINERY, EDWIN T | 208 | 131.01 | 6 | C0506 | | 06408 | 00795 | 2 | 165-506 ESSEX AVE. |
| CHINERY, SUSAN M. | 205 | 131.01 | 6 | C0102 | | 04534 | 00282 | 2 | 165-102 ESSEX AVE. |
| CHISMAR, ELIZABETH ANN | 321 | 190 | 14 | | | 05932 | 00147 | 2 | 11 CARSON AVE. |
| CHIUSANO, MARK S | 48 | 50 | 9 | | | | | 2 | 60 PLAINFIELD AVE. |
| CHIZMAR, HELEN R | 22 | 29 | 1.0501 | C0010 | | 06310 | 00667 | 2 | 10 AYERS COURT |
| CHOI, CHIT SUN | 63 | 52 | 3 | | | 03630 | 00632 | 2 | 205 CENTER ST. |
| CHOI, DONGMYUNG & KATIE J | 43 | 47 | 1 | | | 17060 | 00340 | 2 | 333 CENTRAL AVE. |
| CHOI, DOO CHUL & LIM, SUN MI | 69 | 57 | 18 | | | 17239 | 00916 | 2 | 24 DESSER PL. |
| CHOI, TAE-YOUNG & YOU, HYE-WON | 113 | 85.01 | 1 | C0041 | | 05072 | 00622 | 2 | 62 CENTRAL AVE. |
| CHOI, TODD | 205 | 131.01 | 6 | C0101 | | 17111 | 01706 | 2 | 165-101 ESSEX AVE. |
| CHOIM LLC | 260 | 154.04 | 3 | | | 18690 | 00938 | 2 | 45 LAKE AVE. |
| CHOIM LLC | 367 | 216 | 116 | | | 18671 | 00852 | 2 | 31 HICKORY ST. |

| Name of Owner Additional Owners | Page No. | Block No | Lot No. | Lot Qualifier | Account No. | Deed Book | Deed Page | Class | Property Location |
|--|-------------|-------------|------------|------------------|----------------|--------------|--------------|-------|------------------------|
| CHONG, MARGARET | 355 | 211 | 74 | | | 03721 | 00151 | 2 | 41 E. WALNUT ST. |
| CHONKA, JOSEPH DAVID & LYNN STEPHANIE | 61 | 51.11 | 1.01 | | | 06775 | 00148 | 2 | 208 COLUMBIA AVE. |
| CHOU, ANDREW & LYNDA | 263 | 154.06 | 70 | | | 17753 | 01705 | 2 | 246 ROSE ST. |
| CHOU, CHIA CHING | 251 | 153.01 | 6 | C3211 | | 05653 | 00480 | 2 | 179 ROSE ST. |
| CHOU, KIM | 113 | 85.01 | 1 | C0044 | | 06417 | 00531 | 2 | 68 CENTRAL AVE. |
| CHRAPUCH, CHARLES D. | 277 | 160 | 17 | | | 04452 | 00892 | 2 | 19 SHERIDAN AVE. |
| CHRISTINE, BRIAN & SUSAN | 21 | 29 | 1.0501 | C0003 | | 17186 | 00272 | 2 | 3 AYERS COURT |
| CHRISTINE, BRIAN W & JAENETTE | 159 | 119 | 11 | | | 04979 | 00497 | 2 | 19 WASHINGTON PL. |
| CHRISTOPOULOS, GEORGE & GEORGIA | 179 | 126 | 93 | | | | | 2 | 123 BEACON HILL DR. |
| CHUNG, JASON & STEPHANIE | 85 | 67 | 43.01 | | | 18004 | 01927 | 2 | 64 JOHN ST. |
| CHURCH OF JESUS CHRIST | 86 | 68 | 18 | | | 00000 | 00000 | 15D | 31 HAMPTON ST. |
| CIACCIARELLI, MICHAEL & SUZANNE | 184 | 126.03 | 100 | | | 07040 | 00557 | 2 | 108 BEACON HILL DR. |
| CIAMBOTTI, BRADFORD A & DESAREY | 312 | 185 | 36 | | | 06513 | 00852 | 2 | 55 VOORHEES PL. |
| CIAMPI, CHRISTOPHER & SUSAN A. | 119 | 92 | 15 | | | 04412 | 00368 | 2 | 58 CHRISTOL ST. |
| CICCHETTI, NANCY | 220 | 143 | 5.02 | | | 17080 | 00020 | 2 | 114 HIGH ST. |
| CINCOTTA, EUGENE & LAURA | 265 | 154.08 | 11 | | | 05140 | 00423 | 2 | 29 POPLAR ST. |
| CIRELLI, ELISE | 200 | 131 | 4.01 | C1007 | | 18253 | 01718 | 2 | 30-7 PROSPECT ST. |
| CIRELLI, PATRICIA H | 361 | 214 | 64 | | | 17985 | 00227 | 2 | 4 SHEFFIELD PL. |
| CLARK, KENNETH & MARGIE | 317 | 186 | 71 | | | 05508 | 00392 | 2 | 56 VOORHEES PL. |
| CLARK, LYNDA | 78 | 61 | 33 | | | 05185 | 00824 | 2 | 56 SHARON CT. |
| CLARK, WANDA S & JOHN T | 309 | 183.02 | 21 | | | 17635 | 00719 | 2 | 38 BISSETT PL. |
| CLARKE, PATRICK & DRAPKIN-CLARKE, M | 320 | 190 | 1 | | | 06755 | 00530 | 2 | 43 CARSON AVE. |
| CLARKE, ROBERT J. & ANA | 210 | 133 | 66 | | | 04726 | 00193 | 2 | 41 MEMORIAL PKWY. |
| CLARKSON, CHARLES & ELLEN | 166 | 124 | 52.031 | | | 03801 | 00182 | 2 | 38 RECTOR ST. |
| CLARKSON, STEVEN & FELICIA | 164 | 123 | 18.01 | | | 04242 | 00107 | 2 | 32 ROBINS PL. |
| CLASS, RAQUEL | 4 | 3 | 169 | | 1586SQFT | 18386 | 00308 | 2 | 100 WILLOW RD. |
| CLAUDIO, CIELITO | 9 | 4.02 | 11 | | | 04443 | 00485 | 2 | 30 MASON DR. |
| CLAYTON, BETTY LOU | 371 | 220 | 50 | | | 05984 | 00647 | 2 | 62 HOLLYWOOD AVE. |
| CLAYVILLE, DAVID R & SUSAN E | 61 | 51.11 | 7 | | | 19065 | 00166 | 2 | 104 MIDLAND AVE. |
| CLEARY, MICHAEL & JESSICA | 271 | 158 | 51 | | | 18621 | 00231 | 1 | 32 BRUNSWICK AVE. |
| CLEMENS, PAUL % LYDIA ALICE EDWARDS | 161 | 120 | 1 | | | | | 2 | 81 HILLSIDE AVE. |
| CLEMENS, PAUL G E & EDWARDS, LYDIA A | 121 | 93 | 53 | | | 17481 | 00921 | 2 | 16 VICTORY CT. |
| CLEMENTS, STEPHEN R & SARITA | 275 | 158 | 159 | | | 06622 | 00522 | 2 | 3 HONEY CT. |
| CLERICUZIO, FRANK D. & MARIA N. | 92 | 75 | 40 | | | | | 2 | 27 EDITH AVE. |
| CLUGSTON, NANCY | 243 | 153.01 | 2 | C1208 | | | | 2 | 279 ROSE ST. |
| COCCO, ANTHONY V. | 127 | 93.02 | 8 | | | 04919 | 00695 | 2 | 696 MAIN ST. |
| COCCO, MIKAEL & SUNGSIL | 81 | 62 | 37 | | | 05603 | 00209 | 2 | 17 WINDY HILL RD. |
| COCCO, SANDRA L | 262 | 154.06 | 61 | | | 05178 | 00137 | 2 | 210 ROSE ST. |
| COCHRAN, HOWARD F. JR. & MARJORIE | 305 | 183 | 18 | | 1864SQFT | | | 2 | 39 HOME ST. |
| CODD, DOROTHY | 132 | 96 | 64.02 | | | 06239 | 00490 | 2 | 100 LINDEN AVE. |
| COFFEY, SHANE & GINA | 211 | 138 | 41 | | | 3952 | 00404 | 2 | 222 HIGH ST. |
| COGHLAN, THOMAS J & KATHERINE N | 304 | 182 | 9 | | | 18808 | 00163 | 2 | 21 CLINTON PL. |
| COHEN, CHARLES S | 64 | 53 | 5.03 | | | 39720 | 00385 | 2 | 63 MARTIN ST. |
| COHEN, GARY & TOBIN, TERESA M. | 346 | 208 | 44 | | | 04386 | 00022 | 2 | 23 LINCOLN AVE. |
| COHEN, MARGARET H. | 25 | 33 | 9 | | | | | 2 | 16 LOWELL AVE. |
| COHEN, PAUL & HALPERN, BARBARA | 334 | 197 | 52.01 | C0005 | | 06418 | 00288 | 2 | 197D AMBOY AVE. |
| COHEN, STUART & WENDI | 11 | 4.03 | 7 | | | 05075 | 00362 | 2 | 67 NORRIS AVE. |
| COHEN, SUSAN | 186 | 126.05 | 40 | | | 04171 | 00169 | 2 | 510 WAKEFIELD DR. |
| COHEN, WILLIAM & WENDY | 342 | 203 | 44 | | | | | 2 | 34 JAMES PL. |
| COHN, MICHAEL A & LAUREN J | 331 | 196 | 24.01 | | | 05183 | 00861 | 2 | 47 HANSON AVE. |
| COLAVITO, WILLIAM A | 180 | 126 | 112 | | | 05023 | 00591 | 2 | 4 BROCKTON CT. |
| COLBY, MICHAEL & ANDREA | 182 | 126.02 | 16 | | | 04171 | 00296 | 2 | 12 WOODSIDE AVE. |
| COLE, AYODALE & MCLAUREN-COLE, CARLA | 81 | 62 | 42 | | | 06352 | 00414 | 2 | 27 WINDY HILL RD. |
| COLEGROVE, DARREN M & REBECCA A | 127 | 93.02 | 3 | | | 06930 | 00535 | 2 | 686 MAIN ST. |
| COLEGROVE, HOWARD R & DEBORAH A | 63 | 52 | 7.01 | | | 03491 | 00799 | 2 | 513 W. CHESTNUT AVE. |
| COLEGROVE, JOHN E. & BARBARA A. | 61 | 51.11 | 10 | | | | | 2 | 100 MIDLAND AVE. |
| COLEMAN, DONALD JR. & KAREN | 18 | 16 | 7 | | | | | 2 | 12 WADSWORTH AVE. |
| COLEMAN, THEODORE | 354 | 211 | 66.04 | | | | | 2 | 47 E. WALNUT ST. |
| COLLICUTT, CHRISTOPHER & PIGUING, NINA | 72 | 59 | 7 | | | 17805 | 00720 | 2 | 70 MAPLE AVE. |
| COLLINS, DIANA L | 248 | 153.01 | 4 | C2320 | | 05800 | 00462 | 2 | 160 NEWMAN ST. |
| COLLINS, DONALD J | 89 | 73 | 27 | | | | | 2 | 23 CONNOR AVE. |
| COLLINS, E & BARRERA, A | 42 | 46 | 43 | C0501 | | 18902 | 00467 | 2 | 50 AYLIN ST. #5A |
| COLLINS, PAMELA J. | 364 | 215 | 81 | | | 04798 | 00725 | 2 | 47 ORCHARD AVE. |
| COLLINS, JOSEPH A & GRAFF, KRISTINA M | 115 | 85.01 | 1 | C0065 | | 05956 | 00285 | 2 | 39 FRANKLIN SCHOOL WAY |
| COLOGNA, NELIDA | 271 | 158 | 39 | | | | | 2 | 12 BRUNSWICK AVE. |
| COLOMBO, ANTOINETTE | 357 | 211.02 | 4 | | | 18791 | 01948 | 2 | 7 LAWRENCE ST. |
| COLON, LEONIDES/LEBRON, CLARA | 275 | 159 | 11 | | | 06972 | 00336 | 2 | 33 BRUNSWICK AVE. |

Taxing District 09 Metuchen

12 Middlesex County

| Name of Owner Additional Owners | Page No. | Block No | Lot No. | Lot Qualifier | Account No. | Deed Book | Deed Page | Class | Property Location |
|-------------------------------------|-------------|-------------|------------|------------------|----------------|--------------|--------------|-------|------------------------|
| COLUMBIA II METUCHEN/ PROP.TAX DEPT | 150 | 110 | 39.01 | | | 17090 | 01550 | 4A | 645-665 MIDDLESEX AVE. |
| COLUMBIA II METUCHEN/ PROP.TAX DEPT | 150 | 111 | 2.01 | | | | | 4A | 349 LAKE AVE. |
| COMPETTORE, BRIAN & APRIL | 187 | 126.05 | 45 | | | 06311 | 00793 | 2 | 540 WAKEFIELD DR. |
| CON RAIL CORP%NORFOLK SOUTHERN CORP | 34 | 43 | 1 | | | | | 15F | LEHIGH-PERTH AMBOY RR |
| CONANT, HENRY & CHRISTINE | 376 | 224 | 60 | | | 06661 | 00089 | 2 | 139 HAZELWOOD AVE. |
| CONDIT, JEFFREY & RESA | 39 | 44.02 | 103 | | | 03998 | 00097 | 2 | 62 VAN BUREN AVE. |
| CONDON, JANE ANNE & MICHAEL LEE | 5 | 3 | 181 | | | 04465 | 00172 | 2 | 25 MILLER DR. |
| CONFESSORE, JAMIE L | 19 | 17 | 77 | | | 17677 | 01427 | 2 | 208 NORRIS AVE. |
| CONIFF,DANIEL & PATRICIA | 28 | 37.01 | 15 | | | | | 2 | 37 DOLORES DR. |
| CONLON, JANE M | 78 | 61 | 24 | | | 06569 | 00374 | 2 | 20 SHARON CT. |
| CONLON-DAVIDSON, ELIZABETH | 243 | 153.01 | 2 | C1304 | | 06674 | 00724 | 2 | 287 ROSE ST. |
| CONNELL, KEVIN C | 310 | 184 | 19 | | | 04975 | 00072 | 2 | 51 BOUNTY ST. |
| CONNOR,MADELINE | 238 | 153 | 4 | C2154 | | 04599 | 00001 | 2 | 217 HIGH ST. |
| CONNORS,JR.GEORGE & MCINERNEY, LISA | 17 | 14 | 49 | | | 04456 | 00747 | 2 | 19 WADSWORTH AVE. |
| CONROY, MICHAEL & NANCY | 8 | 4.01 | 7 | | | 05588 | 00233 | 2 | 48 NORRIS AVE. |
| CONSIGLIA A HENDRICKS TRUST | 25 | 34 | 37 | | | 06293 | 00638 | 2 | 32 HOMESTEAD RD. |
| CONSOLIDATED RAIL CORP/TAX DEPT | 24 | 31 | 3 | B01 | | | | 4A | PLAINFIELD AVE. |
| CONSOLIDATED RAIL CORP/TAX DEPT | 24 | 31 | 2 | B01 | | | | 4A | PLAINFIELD AVE. |
| CONSOLIDATED RAIL CORP/TAX DEPT | 24 | 31 | 2 | B02 | | | | 4A | PLAINFIELD AVE. |
| CONSOLIDATED RAIL CORP/TAX DEPT | 26 | 35.01 | 4.02 | B01 | | | | 4A | ESSEX AVE. |
| CONSOLIDATED RAIL CORP/TAX DEPT | 26 | 35.01 | 4.02 | B02 | | | | 4A | ESSEX AVE. |
| CONSTANTS, PHILIP & JOURDAN | 210 | 133 | 62 | | | 06827 | 00227 | 2 | 44 ESSEX AVE. |
| CONTE, JONATHAN & ELIZABETH | 141 | 100 | 17 | | | 06592 | 00051 | 2 | 164 MAPLE AVE. |
| CONTRASTANO, JOSEPH | 23 | 29.02 | 6 | | | 18974 | 01796 | 2 | 60 SALEM CT. |
| CONTRERAS-QUINTANILLA,E&CONTRERAS,T | 173 | 125.03 | 28.02 | | | 07058 | 00483 | 2 | 175 HIGHLAND AVE. |
| CONTURSI, ROBERT & NICOLE | 376 | 224 | 57 | | | 06131 | 00464 | 2 | 122 HOLLYWOOD AVE. |
| CONVERY, DAVID E & DEBORAH J | 366 | 216 | 28 | | | 06881 | 00459 | 2 | 32 ORCHARD AVE. |
| CONWAY, KEITH & DORA | 38 | 44.02 | 41 | | | 17172 | 01754 | 2 | 65 FORREST ST. |
| COOK, DANIEL T & MARGARET A | 265 | 154.07 | 11 | | | 03999 | 00403 | 2 | 38 WHITMAN AVE. |
| COPA PROPERTY MANAGEMENT LLC | 192 | 127 | 1.02 | C0033 | | 07049 | 00365 | 4A | 33 BRIDGE ST. (BDG B) |
| COPA PROPERTY MANAGEMENT LLC | 192 | 127 | 1.02 | C0034 | | 07049 | 00365 | 4A | 34 BRIDGE ST. (BDG B) |
| COPPINGER-PETERS, MARIA | 246 | 153.01 | 4 | C2208 | | 04801 | 00839 | 2 | 239 ROSE ST. |
| COPPLE,LUCIE E. | 253 | 153.01 | 6 | C3504 | | | | 2 | 211 HIGH ST. |
| COPPOLA, JENNIFER MARY | 136 | 98.01 | 29 | | | 06791 | 00152 | 2 | 331 GROVE AVE. |
| CORDARO, JAMES & BETTE JANE | 198 | 130.01 | 11 | | | 04847 | 00618 | 2 | 29 PROSPECT ST. |
| CORDES, JESPER & DEBORAH | 135 | 98 | 33 | | | 06687 | 00007 | 2 | 269 E. CHESTNUT AVE. |
| CORDOVA, ROSE JESSICA | 51 | 51.03 | 14 | | | 05231 | 00566 | 2 | 108 RUTGERS ST. |
| CORESCHI, PETER J & JESSICA A | 63 | 51.12 | 20 | | | 05250 | 00076 | 2 | 101 MIDLAND AVE. |
| CORNISH, NICHOLAS & BECKER, KARIN | 79 | 61 | 45 | | | 18267 | 00820 | 2 | 660 NEW DURHAM RD |
| CORREIA,SOBERS PETER & SELVINA S | 347 | 208 | 50 | | | 18805 | 00983 | 2 | 11 LINCOLN AVE. |
| CORRENTE, SALVATORE | 107 | 85 | 1 | C0005 | | 06527 | 00271 | 2 | 2 FRANKLIN SCHOOL WAY |
| CORRENTI,JOSEPH M & DEPETRILLO,E E | 15 | 9 | 32 | | | 17552 | 00945 | 2 | 157 MASON DR. |
| CORRIGAN, PATRICK J. & DONNA M. | 371 | 219 | 69 | | | 04454 | 00493 | 2 | 81 HOLLYWOOD AVE. |
| CORSON, M &VOLLMUTH-CORSON, M | 370 | 219 | 56 | | | 05895 | 00816 | 2 | 66 SPEAR ST. |
| CORTS, CHRISTINE A & WEST, AARON P | 317 | 187 | 22 | | | 19073 | 01332 | 2 | 51 PELTIER AVE. |
| COSCIA, ROBERT S & MARY D | 311 | 184 | 63 | | | 03929 | 00454 | 2 | 32 HOME ST. |
| COSENTINO, BEVERLEY | 123 | 93 | 90 | | | 06817 | 00665 | 2 | 41 ROSS AVE. |
| COSENZA, JOHN & SARAH A | 264 | 154.06 | 88.02 | | | 17098 | 01363 | 2 | 64 WHITMAN AVE. |
| COSGROVE,ROBERT & DOLORES | 62 | 51.11 | 25 | | | 03575 | 00175 | 2 | 629 MAIN ST. |
| COSTELLO, MARGARET A | 52 | 51.03 | 44 | | | | | 2 | 298 CENTRAL AVE. |
| COSTELLO-RUNYON FUNERAL HOME,INC. | 116 | 90 | 18.01 | | | 04650 | 00225 | 4A | 568-584 MIDDLESEX AVE. |
| COSTELLO-RUNYON FUNERAL HOME,INC. | 118 | 91 | 18.05 | | | 04650 | 00225 | 4A | WILLIAM ST. |
| COTTAGE PROPERTIES LLC | 59 | 51.08 | 27 | | | 06406 | 00322 | 2 | 209 MIDLAND AVE. |
| COTTON, CATHERINE M | 285 | 166 | 6.01 | | | 06322 | 00001 | 2 | 56 HOMER PL. |
| COTTON, WILLIAM B. & SUSAN M. | 326 | 195 | 24.02 | | | | | 2 | 91 WOODBRIDGE AVE. |
| COTTON,DANIEL & ANNA | 36 | 44 | 88 | | | 05656 | 00285 | 2 | 37 VAN BUREN AVE. |
| COUNTY OF MIDDLESEX % CO. TREASURER | 34 | 43 | 4 | | | 00000 | 00000 | 15C | LEHIGH-PERTH AMBOY RR |
| COURT, MARILYN J. | 353 | 211 | 57 | | | 03905 | 00034 | 2 | 54 CHARLES ST. |
| COWHEY,JEANNE &JOHN &MOORE,JENNIFER | 100 | 82.01 | 5 | C0005 | | 06814 | 00593 | 2 | 5 CENTRAL SQUARE PK |
| COX, MEGAN E | 212 | 140 | 32 | | | 17476 | 00004 | 2 | 31 NEWMAN ST. |
| COYNE, MICHELLE GAINES | 258 | 154.02 | 12 | | | 17695 | 01976 | 2 | 7 PARK PL. |
| COZY HOME PROPERTIES LLC | 248 | 153.01 | 4 | C2318 | | 06407 | 00001 | 2 | 164 NEWMAN ST. |
| CRAFT, CHERYL | 158 | 118 | 62 | | | 05277 | 00105 | 2 | 59 ROBINS PL. |
| CRAFT,JACK L,III& HOURIGAN,REGINA B | 375 | 223 | 39 | | | 05989 | 00514 | 2 | 123 HOLLYWOOD AVE. |
| CRALLE,ANNE & KUFFLER,DAVID | 282 | 164 | 7 | | | 04977 | 00249 | 2 | 27 LAURELDALE AVE. |
| CRANE, CHRISTOPHER M. & PATRICIA A. | 130 | 95.01 | 63 | | | 04664 | 00330 | 2 | 46 ROSS AVE. |
| CRANE, THOMAS B & NIEVES, WILLIAM A | 59 | 51.08 | 29 | | | 05755 | 00731 | 2 | 213 MIDLAND AVE. |

Taxing District 09 Metuchen

12 Middlesex County

| Name of Owner Additional Owners | Page No. | Block No | Lot No. | Lot Qualifier | Account No. | Deed Book | Deed Page | Class | Property Location |
|--|-------------|-------------|------------|------------------|----------------|--------------|--------------|-------|------------------------|
| CRAWFORD, JASON & GAJDA-CRAWFORD, T M | 130 | 95.01 | 57.01 | | | 06943 | 00449 | 2 | 34 ROSS AVE. |
| CRAWFORD, MATTHEW & MILLER-CRAWFORD, K | 306 | 183 | 55 | | | 07008 | 00786 | 2 | 31 CARLTON RD. |
| CREGG, TERRENCE M, JR & COLLEEN | 156 | 117 | 107 | | | 06870 | 00006 | 2 | 423 MIDDLESEX AVE. |
| CRESPO, BRENDA L & RODRIGUEZ, ADOLFO, JR | 370 | 219 | 7 | | | 06277 | 00594 | 2 | 55 HOLLYWOOD AVE. |
| CRINCOLI, ENZO & LAURA | 351 | 211 | 13 | | | 03869 | 00125 | 2 | 17 E. WALNUT ST. |
| CRISCI, ALBERT & DANIELLE | 278 | 160 | 35 | | | 17539 | 00416 | 2 | 12 JUNIPER ST. |
| CRONEN, JEAN M & JAMES A | 322 | 190 | 42 | | | 06640 | 00488 | 2 | 6 PELTIER AVE. |
| CROUSE, JOHN C. & PATRICIA Y. | 287 | 168 | 28 | | | | | 2 | 65 HENRY ST. |
| CROWLEY, EILEEN | 142 | 100 | 33.02 | | | 03933 | 00310 | 2 | 590 MAIN ST. |
| CROWNOVER, LINDA B | 81 | 62 | 36 | | | 03988 | 00359 | 2 | 15 WINDY HILL RD. |
| CROWNOVER, LINDA | 297 | 179 | 36 | | | 06873 | 00403 | 2 | 56 NEW YORK AVE. |
| CRUM, JEFFREY & JENNIFER LYNN | 304 | 182 | 25 | | | 18969 | 01586 | 2 | 315 WOODBRIDGE AVE. |
| CRUSCO, JOSEPH M & KATHLEEN K | 132 | 97 | 1.03 | | | 03822 | 00018 | 2 | 234 CHRISTOL ST. |
| CRUZ, JASON & WANDA | 68 | 56 | 50.01 | | | 06502 | 00012 | 2 | 56 MARTIN ST. |
| CRUZ, JOSE LOUIS JR & KHALILA H | 265 | 154.08 | 4 | | | 18004 | 01662 | 2 | 19 LAKE AVE. |
| CRUZ, SONNY & RIDDLE, DIANE | 347 | 208 | 80 | | | 03737 | 00084 | 2 | 51 LINCOLN AVE. |
| CRUZ, ALDO & BARBARA | 126 | 93.01 | 25.01 | | | 03557 | 00349 | 2 | 624 MAIN ST. |
| CUCCIA, MICHAEL PAUL & RENITA D | 5 | 3 | 176 | | | 06701 | 00309 | 2 | 16 TURNER CT. |
| CUCUCCIO, LUCAS L & MICHELLE | 368 | 217 | 9 | | | 06891 | 00148 | 2 | 16 HICKORY ST. |
| CULLEN, STEVEN J | 202 | 131 | 4.01 | C2010 | | 05452 | 00293 | 2 | 40-10 PROSPECT ST. |
| CULLINANE, LORETTA M. | 11 | 4.03 | 25 | | | | | 2 | 28 BUCHANAN RD. |
| CULLY, BRIAN J & DUFFY, SIOBAIN M | 322 | 191 | 2 | | | 06747 | 00143 | 2 | 71 EGGERT AVE. |
| CUMISKEY, CHRISTINA M & BRIAN | 247 | 153.01 | 4 | C2308 | | 05647 | 00507 | 2 | 184 NEWMAN ST. |
| CUMMINGS, MICHAEL & MAUREEN | 73 | 59 | 29 | | | 06008 | 00450 | 2 | 112 MAPLE AVE. |
| CUMMINGS, WILLIAM C & BEVERLY J | 181 | 126.01 | 5 | | | | | 2 | 41 CONCORD AVE. |
| CUMMINS, STACY A & NICHOLAS | 198 | 130.01 | 20 | | | 07063 | 00245 | 2 | 33 PROSPECT ST. |
| CUNCHALA, PHANIKISHORE & SHUBNA | 85 | 66 | 42 | | | 18343 | 00370 | 2 | 14 SMITH ST. |
| CUNNINGHAM, PATRICK & STACY | 217 | 141 | 76 | | | 05915 | 00398 | 2 | 12 NEWMAN ST. |
| CUNTALA, BRENDA J. | 249 | 153.01 | 4 | C2512 | | 04730 | 00387 | 2 | 220 NEWMAN ST. |
| CUOMO, THOMAS & MEREDITH | 362 | 215 | 6.03 | | | 06467 | 00367 | 2 | 32 MYRTLE AVE. |
| CUPPARI, RITA | 36 | 44 | 86 | | | 05992 | 00399 | 2 | 45 VAN BUREN AVE. |
| CURCIO, AMY J & SIEDENBURG, CHARLES | 30 | 37.05 | 12 | | | 05709 | 00117 | 2 | 14 DOUGLAS DR. |
| CURITORE, DOROTHY J | 341 | 203 | 21 | | | 06665 | 00325 | 2 | 15 CARPENTER PL. |
| CURRAN, MATTHEW & JENNA | 1 | 3 | 44 | | | 17662 | 00202 | 2 | 35 HOFER CT. |
| CURRAN, PETER J & LINDA M | 13 | 6.01 | 28 | | | | | 2 | 128 MASON DR. |
| CURRAS, MISAEL | 12 | 6.01 | 7 | | | 18285 | 01519 | 2 | 101 NORRIS AVE. |
| CURRY, BARBARA | 114 | 85.01 | 1 | C0057 | | 05050 | 00173 | 2 | 59 FRANKLIN SCHOOL WAY |
| CUSHING, JOHN J & RIVERA, LALAIN | 322 | 191 | 3.02 | | | 17931 | 00907 | 2 | 67 EGGERT AVE. |
| CUSHING, LUKE J & CORINNE A | 297 | 178 | 8 | | | 17645 | 01427 | 2 | 50 DELAWARE AVE. |
| CUSMAI, JOSEPH ET UX ET ALS | 82 | 64 | 10 | | | 03958 | 00228 | 2 | 9 JOHN ST. |
| CUSMAI, JOSEPH | 80 | 62 | 13.01 | | | | | 2 | 13 WINDY HILL RD. |
| CYDANA LLC | 157 | 118 | 15 | | | 04904 | 00610 | 1 | INN PL. |
| CYDANA LLC | 158 | 118 | 40.02 | | | 04904 | 00610 | 4A | 20 HIGHLAND AVE. |
| CYRAN, MICHAEL & CORDARO, JACQUELINE | 168 | 125.01 | 5.02 | | | 03870 | 00386 | 2 | 91 CLARENDON CT. |
| CZOCHANSKI, MARK & JOSEPHINE | 18 | 16 | 45 | | | 04448 | 00584 | 2 | 22 WADSWORTH AVE. |
| CZYZ, MARK L. & KAHN, LAURA J. | 24 | 29.02 | 7 | | | 03585 | 00732 | 2 | 39 HOMESTEAD RD. |
| DABHOLKAR, ARTI & PARIKH, CHIRAYU | 115 | 85.01 | 1 | C0064 | | 17265 | 01792 | 2 | 45 FRANKLIN SCHOOL WAY |
| DACEY, TIMOTHY J. & LISA A. | 17 | 13 | 28 | | | 04686 | 00891 | 2 | 53 WADSWORTH AVE. |
| DACOSTA, STEFANIE C | 180 | 126 | 121 | | | 17801 | 00396 | 2 | 60 BROCKTON CT. |
| DADDINO, COLLEEN | 204 | 131 | 4.01 | C5010 | | 07024 | 00656 | 2 | 70-10 PROSPECT ST. |
| DAFONSECA, AUGUSTO J & ELAINE M | 19 | 17 | 83 | | | 06233 | 00029 | 2 | 166 NORRIS AVE. |
| DAG HOLDINGS LLC | 152 | 114 | 11 | | | 06345 | 00737 | 4A | 457-459 MAIN ST |
| D'AGNES, CHRISTOPHER M & JENNIFER Q | 15 | 9 | 33 | | | 06527 | 00751 | 2 | 54 WISTAR AVE. |
| D'AGOSTINO, RICHARD | 240 | 153 | 4 | C2802 | | 05685 | 00357 | 2 | 13 KATE LA. |
| DALAL, MUKESH & LEENAM | 313 | 185 | 61.01 | | | 18442 | 00001 | 2 | 164 AMBOY AVE. |
| DALE, ANDREW & JULIE | 172 | 125.02 | 14 | | | 04682 | 00841 | 2 | 102 CLARENDON CT. |
| D'ALESSANDRO RIGATTI GROUP INC | 69 | 57 | 21 | | | 19104 | 01165 | 2 | 30 DESSER PL. |
| D'ALESSIO, III FRANK J. & LINDA | 69 | 57.01 | 12 | | | 03565 | 00200 | 2 | 387 DURHAM AVE. |
| DALFONSI, TRACY | 364 | 215 | 83 | | | 05668 | 00836 | 2 | 43 ORCHARD AVE. |
| DALTON, LINDA | 28 | 37.01 | 5 | | | 03824 | 00400 | 2 | 370 DURHAM AVE. |
| DALTON, TIMOTHY & ROSA & ORTEGA, C | 18 | 15 | 16 | | | 03976 | 00098 | 2 | 435 GROVE AVE. |
| DALY, MICHAEL | 234 | 153 | 2 | C1604 | | 06576 | 00294 | 2 | 261 NEWMAN ST. |
| D'AMBROSIO, ROBERT | 239 | 153 | 4 | C2156 | | 06712 | 00538 | 2 | 221 HIGH ST. |
| D'AMICO, BERTHA | 198 | 130.01 | 7 | | | | | 2 | 13 PROSPECT ST. |
| D'AMICO, PAUL & JILL | 292 | 173 | 16 | | | 18995 | 01071 | 2 | 16 HENRY ST. |
| D'AMICO, PHILIP & KATHRYN L | 339 | 200 | 5 | | | 17377 | 00382 | 2 | 97 AMBOY AVE. |
| DAMODARAN, BIJU | 115 | 85.01 | 1 | C0067 | | 17798 | 01808 | 2 | 35 FRANKLIN SCHOOL WAY |

Taxing District 09 Metuchen

12 Middlesex County

| Name of Owner Additional Owners | Page No. | Block No. | Lot No. | Lot Qualifier | Account No. | Deed Book | Deed Page | Class | Property Location |
|-------------------------------------|-------------|--------------|------------|------------------|----------------|--------------|--------------|-------|----------------------|
| DAMODARAN, H & RAMAMURTHY, U | 30 | 38 | 13 | | | 05219 | 00568 | 2 | 17 WESTON ST. |
| DAMODARAN,HARIKRISHNAN&RAMAMURTHY,U | 132 | 97 | 2 | | | 06491 | 00895 | 2 | 230 CHRISTOL ST. |
| DAN, GEDING | 285 | 166 | 22.01 | | | 06526 | 00422 | 2 | 22 HOMER PL. |
| DANA ROSE LLC | 133 | 97 | 57 | | | 06031 | 00139 | 2 | 162 CHRISTOL ST. |
| DANA, RICHARD E, JR | 14 | 8 | 48 | | | 05939 | 00681 | 2 | 11 WISTAR AVE. |
| DANATOS, STEVEN CLARK | 258 | 154.02 | 86.04 | | | 06749 | 00396 | 2 | 105 LAKE AVE. |
| DANCHUK, TETIANA & PAVLO | 318 | 187 | 37 | | | 17759 | 00173 | 2 | 48 KEMPSON PL. |
| D'ANDRIA,RICHARD & BOVERI,DANNIELLE | 204 | 131 | 4.01 | C5011 | | 04306 | 00503 | 2 | 70-11 PROSPECT ST. |
| DANG,UDAYBIR S& KAUR, SHANPREET | 108 | 85 | 1 | C0021 | | 18723 | 00917 | 2 | 114 CENTRAL AVE. |
| D'ANGELO, JOSEPH EDWARD & ROSALINDA | 40 | 45 | 30 | | | 06608 | 00541 | 2 | 80-82 FORREST ST |
| DANIELE, MARK A & BETTE C | 312 | 185 | 37 | | | 19108 | 01325 | 2 | 49 VOORHEES PL. |
| DANKANYIN, DAVID | 199 | 130.01 | 36 | | | 05400 | 00555 | 2 | 61 PROSPECT ST. |
| DANNER, PAUL S & GINA C | 142 | 100 | 38.01 | | | 18440 | 00639 | 2 | 23 ELM AVE. |
| DANZIGER, JOSHUA & JACLYN | 285 | 166 | 8.02 | | | 06757 | 00335 | 2 | 43 BARNSTABLE ST. |
| DAR, AAMIR & AAMIR, RABIA | 86 | 67 | 52 | | | 06764 | 00189 | 2 | 37 SMITH ST. |
| DARO, DEBRA M | 300 | 180 | 25 | | | 05747 | 00689 | 2 | 43 NEW YORK AVE. |
| DARO, GREGORY R & BARBARA H | 13 | 6.01 | 16 | | | 03805 | 00236 | 2 | 100 MASON DR. |
| DARO, JENNIFER ELIZABETH | 371 | 219 | 67 | | | 06643 | 00404 | 2 | 89 HOLLYWOOD AVE. |
| DAS, SUBHADEEP & ADHIKARY, PRIYANKA | 321 | 190 | 28 | | | 17193 | 00791 | 2 | 18 PELTIER AVE. |
| DASCALU, OVIDIU & DEGERATU, MELANIA | 295 | 176.01 | 32.2 | | | 06289 | 00801 | 2 | 12 NEW YORK AVE |
| DASGUPTA, AVIJIT & APARNA | 238 | 153 | 4 | C2149 | | 03803 | 00112 | 2 | 117 NEWMAN ST. |
| DASHNAW, PATRICIA J & RITA L | 260 | 154.03 | 34 | | | 06288 | 00391 | 2 | 1 DIVISION ST. |
| DATAR REALTY LLC | 155 | 117 | 59 | | | 05808 | 00441 | 4A | 476 MAIN ST. |
| DATAR REALTY LLC | 155 | 117 | 61 | | | 05808 | 00441 | 4A | 507 MIDDLESEX AVE. |
| DAVAR, VIRASP K & KAMAL V | 81 | 62 | 34 | | | 06627 | 00777 | 2 | 634 NEW DURHAM RD. |
| DAVE,PRIYANKA & PANDYA,SUNNY KUMAR | 33 | 41 | 27 | | | 18799 | 00412 | 2 | 5 HOUSTON ST. |
| DAVID, DANIEL & LOVENA | 367 | 216 | 112 | | | 17513 | 01164 | 2 | 35 HICKORY ST. |
| DAVIDEIT, BRIAN & KELLIE | 310 | 184 | 23 | | | 04935 | 00476 | 2 | 27 BOUNTY ST. |
| DAVIDEIT, DARREN J & TAMAYO, ROSA | 300 | 180 | 12 | | | 05154 | 00102 | 2 | 37 SPEAR ST. |
| DAVIDIAN, AVNER & MARILYN | 75 | 60 | 57.06 | | | 04280 | 00508 | 4C | 4 ELM CT. |
| DAVIDSON, DANIEL & PLETZNER, LAUREN | 372 | 220 | 53 | | | 04385 | 00715 | 2 | 97 HAZELWOOD AVE. |
| DAVIS, GEORGE E & JOAN M. | 126 | 93.01 | 31 | | | 03630 | 00872 | 2 | 4 MAYFIELD PL. |
| DAVIS, NANCY WARD & JON | 236 | 153 | 4 | C2121 | | 03656 | 00165 | 2 | 16 KATE LA. |
| DAVIS, PAUL | 64 | 53 | 5.04 | | | 04289 | 00030 | 2 | 61 MARTIN ST. |
| DAVIS, THOMAS & KATHLEEN DRINANE | 358 | 212 | 26 | | | 05298 | 00552 | 2 | 72 E. WALNUT ST. |
| DAVIS,NICHOLAS & DI GIROLAMO,LAURA | 357 | 212 | 10 | | | 18455 | 00016 | 2 | 40 E. WALNUT ST. |
| DDMSTRONG,TODD M & BONOMOLO,MELANIE | 180 | 126 | 116 | | | 17287 | 00706 | 2 | 28 BROCKTON CT. |
| DE BENEDETTO,MICHAEL C.& CARLSON,S. | 344 | 205 | 20 | | | 04264 | 00850 | 2 | 21 GOODWILL PL. |
| DE CICCO, DAVID | 222 | 143.01 | 1.02 | | | 06161 | 00489 | 2 | 110 ROSE ST. |
| DE COURCEY, MILDRED LOUISE-TRUSTEE | 371 | 219 | 72 | | | 06027 | 00402 | 2 | 69 HOLLYWOOD AVE. |
| DE FEO, PATRICIA A | 302 | 181 | 54 | | | 05938 | 00867 | 2 | 32 HAZELWOOD AVE. |
| DE FRANCISCO, MATTHEW | 359 | 212 | 79 | | | 05062 | 00252 | 2 | 25 MYRTLE AVE. |
| DE LA GARZA, JAMES & LEE, YIN-CHI | 299 | 180 | 1 | | | 05971 | 00068 | 2 | 90 WOODBRIDGE AVE. |
| DE LACERNA, CLARA | 234 | 153 | 2 | C1706 | | 04162 | 00403 | 2 | 243 NEWMAN ST. |
| DE LAFUENTE, JACQUELINE LONGO | 33 | 41 | 21 | | 1093SQFT | 05348 | 00663 | 2 | 14 ELECTRIC ST. |
| DE LOS SANTOS, GORKI & MARISOL | 171 | 125.01 | 56 | | | 18470 | 01569 | 2 | 285 MIDDLESEX AVE. |
| DE RIGGI,NEIL & PATRICIA | 263 | 154.06 | 71 | | | | | 15F | 27 KELLY ST. |
| DE RUPO, FRANCIS & GWENDOLYN S | 50 | 51.01 | 16 | | | 03965 | 00174 | 2 | 115 PRINCETON ST. |
| DEANDREA, MARIA LORRAINE | 179 | 126 | 90 | | | 06625 | 00511 | 2 | 105 BEACON HILL DR. |
| DEANGELIS, MICHAEL & STEPHANIE | 206 | 131.01 | 6 | C0307 | | 06918 | 00143 | 2 | 165-307 ESSEX AVE. |
| DEANGELIS, PHILIP & AMY | 315 | 186 | 19 | | | 05902 | 00033 | 2 | 59 KEMPSON PL. |
| DEANNA, JEFFREY & OLIVIA | 290 | 172 | 14 | | | 06965 | 00728 | 2 | 17 BLAIR AVE. |
| DEARAUJO, RACHEL | 84 | 66 | 10 | | | 06514 | 00266 | 2 | 133 HAMPTON ST. |
| DEBARTOLIS,GAETANO & MIGUELINA | 36 | 44 | 81 | | | | | 2 | 65 VAN BUREN AVE. |
| DECANDIA, JEFFREY & FRANCESCA | 111 | 85.01 | 1 | C0020 | | 07018 | 00724 | 2 | 602 MIDDLESEX AVE. |
| DECCANNAWAR,ASHISH & DALVI,JANHAVI | 111 | 85.01 | 1 | C0007 | | 18640 | 01115 | 2 | 49 CENTER ST. |
| DECERBO, DAVID M & DEBRA | 364 | 215 | 93 | | | 05883 | 00698 | 2 | 25 ORCHARD AVE. |
| DECIBUS, HAZEL | 230 | 150 | 16 | | | | | 2 | 64 HIGH ST. |
| DECIBUS, JOSEPH M. | 172 | 125.02 | 13 | | | 04496 | 00097 | 2 | 108 CLARENDON CT. |
| DECIBUS, LISA A. & O'HARE, DANIEL J | 229 | 149 | 41 | | | 04424 | 00633 | 2 | 73 SPRING ST. |
| DECOITE, MICHAEL & LORI | 188 | 126.07 | 22 | | | 04668 | 00253 | 2 | 417 WAKEFIELD DR. |
| DEES, TIMOTHY C & AMY A | 287 | 168 | 29 | | | 06717 | 00669 | 2 | 55 HENRY ST. |
| DEFOE, DOROTHY C & JOHN D | 330 | 195 | 29 | C0805 | | 17470 | 01158 | 2 | 45 IRONGATE |
| DEGEORGE, JAMES M & DOROTHY | 125 | 93.01 | 5 | | | 05230 | 00061 | 2 | 161 E. CHESTNUT AVE. |
| DEIRONIMO, LISA | 234 | 153 | 2 | C1705 | | 17388 | 01981 | 2 | 245 NEWMAN ST. |
| DEGRAZIO, CARMINE O & TERESA A | 28 | 37.01 | 9 | | | 05532 | 00706 | 2 | 49 DOLORES DR. |
| DEGRUTTOLA, KYLE | 209 | 132 | 57 | | | 18670 | 00737 | 2 | 82 ESSEX AVE. |

Taxing District 09 Metuchen

12 Middlesex County

| Name of Owner Additional Owners | Page No. | Block No | Lot No. | Lot Qualifier | Account No. | Deed Book | Deed Page | Class | Property Location |
|-------------------------------------|-------------|-------------|------------|------------------|----------------|--------------|--------------|-------|------------------------|
| DEHGHANI, PARVIZ & RAMYA | 67 | 56 | 1 | | | 03959 | 00762 | 2 | 41 MAPLE AVE. |
| DEINZER, KERRY B | 275 | 159 | 19 | | | 05211 | 00373 | 2 | 23 BRUNSWICK AVE. |
| DEITZER, MARISSA & SCHWARZ, MATTHEW | 60 | 51.10 | 12 | | | 18083 | 01721 | 2 | 204 MIDLAND AVE. |
| DEJESUS, ISABEL & SANTOS, ANGELA | 91 | 74 | 31 | | | 17258 | 00581 | 2 | 11 RENNINGER RD. |
| DEL ROSARIO CESAR & CORAZON | 157 | 118 | 12 | | | 18933 | 01086 | 1 | 52 INN PL. |
| DEL ROSARIO, CESAR & CORAZON | 157 | 118 | 13.02 | | | 04773 | 00840 | 2 | 55 ROBINS PL. |
| DELA CRUZ, JAN&SEBASTIAN,KATHERINE | 307 | 183 | 67 | | | 18698 | 01764 | 2 | 51 CARLTON RD. |
| DELA CRUZ, JR. LEONIL0 G. & YOLANDA | 90 | 74 | 25 | | | 04487 | 00543 | 2 | 2 GINESI CT. |
| DELAFUENTE, DAVID & LISA | 184 | 126.03 | 80 | | | 05979 | 00475 | 2 | 69 WOODSIDE AVE. |
| DELANEY, EDWARD & DODWELL, EMILY | 318 | 188 | 8 | | | 19019 | 00586 | 2 | 29 PELTIER AVE. |
| DELANEY, KATHLEEN | 280 | 160.01 | 50 | | | 06750 | 00590 | 2 | 49 MAIN ST. |
| DELAROSA, ELISABETH A & AARON J | 74 | 59 | 52 | | | 17958 | 01155 | 2 | 19 TALMADGE AVE. |
| DELEON, HEATHER | 214 | 140 | 116.02 | | | 06413 | 00321 | 2 | 16 KENTNOR ST. |
| DELGADO, ANGELINA D & WILLIAM L | 65 | 54 | 5 | | | 04211 | 00016 | 2 | 31 MARTIN ST. |
| DELGADO, WILLIAM & ANGELINA | 307 | 183 | 77 | | | 06341 | 00548 | 2 | 57 CARLTON RD. |
| DELGADO,WILLIAM L& ANGELINA D | 187 | 126.07 | 1 | | | 05083 | 00845 | 2 | 125 WOODSIDE AVE. |
| DELIA, JASON A & COURTNEY A | 74 | 59 | 64 | | | 06246 | 00690 | 2 | 51 TALMADGE AVE |
| DELISIO, JOHN & LAUREN | 188 | 126.07 | 21 | | | 06707 | 00182 | 2 | 423 WAKEFIELD DR. |
| DELLA VENTURA, DANIEL & MICHELE | 137 | 98.01 | 39 | | | 06127 | 00039 | 2 | 3 MARK CIRCLE |
| DELLE FEMINE, JOSEPH J & LABATE, A | 108 | 85 | 1 | C0016 | | 05423 | 00489 | 2 | 62 FRANKLIN SCHOOL WAY |
| DELLISANTI, MICHAEL | 44 | 47 | 17 | | | 06546 | 00790 | 2 | 15 FORREST ST. |
| DELLOLIO, JOHN G. & NANCY | 23 | 29.01 | 9 | | | 04702 | 00111 | 2 | 51 SALEM CT. |
| DELMONACO, RICHARD & MARGARET | 280 | 160.01 | 58 | | | 04310 | 00046 | 2 | 9A W. CEDAR ST. |
| DELONG, RUTH | 99 | 82 | 53.11 | | | 04266 | 00106 | 2 | 191 DURHAM AVE. |
| DEMARIA, LOUIS JR. & DELORES | 220 | 142 | 45 | | | | | 2 | 45 ESSEX AVE. |
| DEMARY TERESA | 272 | 158 | 94.01 | | | | | 2 | 25 THOMAS ST. |
| DEMARY, BRIAN & POLYE, MARY ELLEN | 356 | 211.01 | 21 | | | 06282 | 00852 | 2 | 7 GEORGE ST. |
| DEMATO, NICHOLAS & YUN-DEMATO, T | 261 | 154.04 | 10 | | | 17152 | 00643 | 2 | 30 POPLAR ST. |
| DEMBROWSKI, DANIEL E. | 95 | 78.01 | 7 | | | 03515 | 00830 | 2 | 49 MICHAEL DR. |
| DEMEO,MARY D. & JOSEPH J. | 316 | 186 | 48 | | | | | 2 | 2 VOORHEES PL. |
| DEMETER, JOHN & LINDA C. | 263 | 154.06 | 76 | | | | | 2 | 7 KELLY ST. |
| DEMKIV, TARAS & NADIYA | 131 | 95.02 | 8.01 | | | 18343 | 01306 | 2 | 14 WOODWILD TER. |
| DEMPSEY, VIRGINIA | 110 | 85.01 | 1 | C0005 | | 04873 | 00148 | 2 | 53 CENTER ST. |
| DENG, HUIMING & CAO, LIANGXIAN | 125 | 93 | 129 | | | 17251 | 00112 | 2 | 15B MAYFIELD PL. |
| DENG, MING & WEN | 295 | 176.01 | 27 | | | 05713 | 00088 | 2 | 51 UPLAND AVE. |
| DENICOLA, ALBERT & POLYE, MICHELLE | 275 | 159 | 15 | | 1356SQFT05396 | | 00132 | 2 | 27 BRUNSWICK AVE. |
| DENICOLA, ANDREW S.& KATHERINE | 268 | 157 | 16 | | | | | 2 | 34 THOMAS ST. |
| DENIZ, ASUDE | 242 | 153.01 | 2 | C1104 | | 06591 | 00393 | 2 | 257 ROSE ST. |
| DENTON, FRANCES | 50 | 51.02 | 14 | | | 04670 | 00656 | 15F | 111 UNIVERSITY AVE. |
| DEOL, JAGDISH S & DHARAMPAL K | 345 | 206 | 28 | | | 18929 | 00787 | 2 | 26 GOODWILL PL. |
| DEOL, JAGDISH S | 344 | 205 | 6 | | | 17324 | 01152 | 4A | 21 AMBOY AVE. |
| DEPASUALE, TOBY | 373 | 221 | 58 | | | 05651 | 00844 | 2 | 70 HAZELWOOD AVE. |
| DERECTOR,SCOTT E. & STACEY | 180 | 126 | 115 | | | 04515 | 00700 | 2 | 22 BROCKTON CT. |
| D'EREDITA, JOSEPH & KOZAREVICH, K | 78 | 61 | 30 | | | 17415 | 01382 | 2 | 44 SHARON CT. |
| DEREKA, ANDREW & JENNIFER LYNN | 325 | 194 | 27 | | 1732SQFT05379 | | 00526 | 2 | 71 HANSON AVE. |
| DERFLINGER, CHRIS ALAN & YELIN | 177 | 126 | 61 | | | 18948 | 00284 | 2 | 3 LEXINGTON DR. |
| DERMAN, HARRIET E | 167 | 124.01 | 23 | | | 05613 | 00842 | 2 | 34 RAYLE CT. |
| DERMODY, JAMES & SUSAN | 233 | 151 | 54.02 | | | 05532 | 00122 | 2 | 60 GRAHAM AVE. |
| DEROSA, JOHN F | 53 | 51.05 | 1 | | | 05828 | 00809 | 2 | 226 CENTER ST. |
| DESAI REAL ESTATE LLC | 195 | 127 | 22 | C0220 | | 18074 | 00258 | 4A | 220 BRIDGE STREET |
| DESAI, NIRUT & KHYATI | 40 | 45 | 15.02 | | | 17362 | 01652 | 2 | 63 AYLIN ST. |
| DESAI, NISHITH & CHINAR | 365 | 216 | 1.01 | | | 17552 | 01434 | 2 | 96 MAIN ST. |
| DESAI, VIDIT & NAGAR, KRUTIKA | 116 | 85.01 | 1 | C0078 | | 19002 | 01969 | 2 | 13 FRANKLIN SCHOOL WAY |
| DESAI,BHARAT D. & REKHA B. | 370 | 219 | 60 | | | | | 2 | 82 SPEAR ST. |
| DESAI,INDRANEEL T & DHUME,SONALI S | 354 | 211 | 64 | | | 06734 | 00870 | 2 | 68 CHARLES ST. |
| DESDUNES, OBED | 234 | 153 | 2 | C1704 | | 05157 | 00876 | 2 | 247 NEWMAN ST. |
| DESHBHARAT, SUMANT A & GADLING, A | 333 | 197 | 52.01 | C0001 | | 17362 | 00100 | 2 | 199D AMBOY AVE. |
| DESMOND, ADA | 35 | 44 | 75 | | | | | 2 | 89 VAN BUREN AVE. |
| DETIBERIIS, JILIAN & MATTHEW D | 274 | 158 | 151 | | | 17842 | 00062 | 2 | 6 W. WALNUT ST. |
| DETLING, THOMAS | 67 | 55 | 25 | | | 04833 | 00260 | 2 | 72 MARTIN ST. |
| DEUTCHMAN, LINDA H & ANDREW K | 302 | 181 | 56 | | | 06982 | 00689 | 2 | 37 BEECHWOOD AVE. |
| DEUTSCHMAN, BEN | 66 | 54.06 | 60.01 | | | 06662 | 00616 | 2 | 206 ROSE ST. |
| DEVARAJAN, GIRIDHAR & HEMA | 166 | 124 | 62 | | | 18433 | 00609 | 2 | 31 RAYLE CT. |
| DEVARAJAN, R & HARIKRISHNAN, P | 253 | 153.01 | 6 | C3407 | | 18721 | 00145 | 2 | 124 NEWMAN ST(304G) |
| DEVIVO, LEONARD M & LINDA SUE | 95 | 78.01 | 12 | | | 03963 | 00068 | 2 | 29 MICHAEL DR. |
| DEVIZIO, JOSEPH & ANDREA | 179 | 126 | 87 | | | 05248 | 00487 | 2 | 87 BEACON HILL DR. |
| DEVKOTA, PRAJJWAL P | 210 | 133 | 64 | | | 17226 | 00592 | 2 | 14 ROSE ST. |

Taxing District 09 Metuchen

12 Middlesex County

| Name of Owner Additional Owners | Page No. | Block No | Lot No. | Lot Qualifier | Account No. | Deed Book | Deed Page | Class | Property Location |
|-------------------------------------|-------------|-------------|------------|------------------|----------------|--------------|--------------|-------|------------------------|
| DEVRAJAN,ADITI & FREYER,FREDERIC J | 129 | 95.01 | 34 | | | 18825 | 01512 | 2 | 83 LINDEN AVE. |
| DEWANI, SAMEER & RUPANI, HAMIDA | 113 | 85.01 | 1 | C0039 | | 18439 | 00025 | 2 | 58 CENTRAL AVE. |
| DG METUCHEN LLC | 105 | 83 | 24.01 | | | 17823 | 01683 | 4C | 656-660 MIDDLESEX AVE. |
| DHAWAN, GAURAV & MAJEED, ASRA | 324 | 193 | 1 | | | 06966 | 00137 | 2 | 65 MC COY AVE. |
| DHURI, ARUN & PRACHI | 67 | 55 | 16.02 | | | 04863 | 00597 | 2 | 3 MARTIN ST. |
| DI TILLIO, PIETRO & RAPINO, ANGELA | 122 | 93 | 62 | | | 06993 | 00154 | 2 | 42 VICTORY CT. |
| DIAMOND, ERIK & SABREEN, REBECCA | 187 | 126.07 | 4 | | | 18384 | 01203 | 2 | 539 WAKEFIELD DR. |
| DIAMOND, GEORGE & TUCCI, JOAN | 64 | 53 | 5.01 | | | 04765 | 00767 | 2 | 67 MARTIN ST. |
| DIAMOND, ROBIN H | 336 | 197 | 61 | C0409 | | 05141 | 00317 | 2 | 241I AMBOY AVE. |
| DIAZ, DAVID & COLLEEN | 299 | 179 | 57 | | | 06525 | 00221 | 2 | 58 UPLAND AVE. |
| DIBENEDETTO, ARTHUR R. & MELINDA E. | 184 | 126.03 | 58 | | | 04711 | 00126 | 2 | 68 CONCORD AVE. |
| DICAPRIO, BERNADINE A | 307 | 183 | 76 | | | 06153 | 00249 | 2 | 55 CARLTON RD. |
| DICE, KEVIN E & ROSEMARY M | 160 | 119 | 76 | | | 05389 | 00202 | 2 | 93 HILLSIDE AVE. |
| DICK, JOHN R. & PATRICIA | 124 | 93 | 113 | | | | | 2 | 12 ROOSEVELT CT. |
| DICKMAN, DOUGLAS & NESSIM, DEBBIE | 12 | 6.01 | 6 | | | 19115 | 00169 | 2 | 107 NORRIS AVE. |
| DIDOMENICO, JOHN & KOEHLER, CORINNE | 342 | 204 | 12.02 | | | 18458 | 00408 | 2 | 33 ETHEL PL. |
| DIENEMANN, ERIK & WEINBERG, JUDITH | 222 | 143 | 36 | | | 04069 | 00063 | 2 | 169 LAKE AVE. |
| DIFINO, ELENA & BEARDSLEY, THOMAS | 59 | 51.10 | 2 | | | 18285 | 01693 | 2 | 204 HARVARD AVE. |
| DIFINO, JOAN | 71 | 58 | 35 | | | 06373 | 00631 | 2 | 611 MAIN ST. |
| DIGIOVACCHINO, MARK & GRACE-ANN B | 218 | 142 | 1.02 | | | 17996 | 01171 | 2 | 110 SPRING ST. |
| DIGIROLAMO, JODIE C | 157 | 118 | 5 | | | 06680 | 00222 | 2 | 35 HILLSIDE AVE. |
| DIKEN, ROBERT & JOANN | 140 | 100 | 10 | | | 04003 | 00131 | 2 | 186 MAPLE AVE. |
| DILLON, EDGAR | 176 | 126 | 22 | | | 06606 | 00468 | 2 | 15 BEACON HILL DR. |
| DILLON, MICHAEL J & THANH N | 52 | 51.03 | 32 | | | 06304 | 00161 | 2 | 413 MIDLAND AVE. |
| DIMEGLIO, JOSEPH & PATRICIA A | 305 | 183 | 10 | | | 00000 | 00000 | 2 | 19 HOME ST. |
| DIMUZIO, LINDA L | 332 | 196 | 40 | | | 19015 | 00761 | 2 | 14 MC COY AVE. |
| DINEEN, KENNETH J.& KATHLEEN | 141 | 100 | 15 | | | | | 2 | 170 MAPLE AVE. |
| DINGLE, MIRIAM A | 6 | 3.01 | 129 | | | 01772 | 00197 | 2 | 24 APPLEWOOD CT. |
| DINGLE, ROBERT & DONNA | 255 | 154 | 25.02 | | | 04115 | 00586 | 2 | 49 SUMMIT AVE. |
| DINI COMMUNICATIONS INC | 90 | 73 | 44 | | | 06501 | 00066 | 2 | 629 NEW DURHAM RD. |
| DINO,DOREEN&SCHMITT,DOLORES & JAMES | 4 | 3 | 173 | | | 17825 | 00366 | 2 | 43 MILLER DR. |
| DIOCESE OF METUCHEN | 143 | 101 | 60 | | | | | 15D | 44 ELM AVE. |
| DIOCESE OF METUCHEN | 143 | 101 | 61.02 | | | 04433 | 00304 | 15D | 52 ELM AVE. |
| DIOCESE OF METUCHEN | 143 | 102 | 10 | | | | | 15D | 24 LIBRARY PL. |
| DIOCESE OF METUCHEN | 144 | 102 | 37 | | | | | 15D | 10 LIBRARY PL. |
| DISEBASTIAN,S&KLAIBER-DISEBASTIAN,C | 245 | 153.01 | 4 | C2104 | | 06271 | 00506 | 2 | 217 ROSE ST. |
| DISTASO,GLEN & JANINE M | 41 | 45 | 41 | | | 05192 | 00428 | 2 | 62 FORREST ST. |
| DISTEFANO, PAUL & HOLLY | 359 | 212 | 91 | | | 04498 | 00150 | 2 | 7 MYRTLE AVE. |
| DITONNO, JASON & KROMMENHOEK, KATIE | 105 | 84 | 15.01 | | | 06834 | 00261 | 2 | 48 SCHOOL ST. |
| DIZON, ABELARDO V & ESTER | 3 | 3 | 141 | | 1362SQFT | 05700 | 00390 | 2 | 62 WILLOW RD. |
| DIZON, GEMMA | 110 | 85 | 75.02 | | | 04292 | 00399 | 2 | 19 SCHOOL ST. |
| DIZON, GENEVIEVE | 102 | 82.01 | 13 | | | 05536 | 00317 | 2 | 24 CENTRAL SQUARE PK. |
| DIZON, MARIA G & ROOSA, MICHAEL | 109 | 85 | 73 | | | 17395 | 01230 | 2 | 23 SCHOOL ST. |
| DJEU, JEREMY & EUNSOOK JU | 145 | 105 | 18 | | | 17045 | 01649 | 2 | 360 MIDDLESEX AVE. |
| DJH PROPERTIES, LLC. | 29 | 37.02 | 5 | | | 04465 | 00021 | 4B | 215 LIBERTY ST. |
| DJR PROPERTIES LLC | 197 | 127 | 22 | C0252 | | 05307 | 00812 | 4A | 252 BRIDGE STREET |
| DJR PROPERTIES LLC | 197 | 127 | 22 | C0253 | | 05307 | 00812 | 4A | 252 BRIDGE STREET |
| DMA REALTY LLC | 193 | 127 | 1.02 | C0044 | | 18291 | 00860 | 4A | 44 BRIDGE ST. (BDG. A) |
| DMA REALTY LLC | 193 | 127 | 1.02 | C0045 | | 18291 | 00860 | 4A | 45 BRIDGE ST. (BDG A) |
| DMA REALTY LLC | 193 | 127 | 1.02 | C0046 | | 18291 | 00860 | 4A | 46 BRIDGE ST. (BDG. A) |
| DMUKAUSKAS, SAULIUS | 233 | 153 | 2 | C1603 | | 06780 | 00517 | 2 | 259 NEWMAN ST. |
| DNI INDUSTRIES INC | 47 | 49 | 13 | | | 17040 | 01084 | 2 | 229 CENTRAL AVE. |
| DNI INDUSTRIES INC | 47 | 49 | 14.01 | | | 17040 | 01135 | 4A | 233 CENTRAL AVE. |
| DNISTRAN,WALTER & GLADYS C. | 82 | 62 | 53 | | | | | 2 | 12 WINDY HILL RD. |
| DO, VAN G & OLIVIA | 142 | 100 | 32 | | | 06459 | 00769 | 2 | 150 MAPLE AVE. |
| DOBALO, GREGORY J & LAUREL D | 146 | 105 | 30 | | | 04108 | 00370 | 2 | 2 OAK AVE. |
| DOBBS, LON & JACQUELINE | 134 | 97 | 70 | | | 06172 | 00762 | 2 | 102 CHRISTOL ST. |
| DOBBS,MONICA | 208 | 131.01 | 6 | C0507 | | 03652 | 00404 | 2 | 165-507 ESSEX AVE. |
| DOBKIN, CARL & PATRICIA | 82 | 62 | 51 | | | 03976 | 00596 | 2 | 8 WINDY HILL RD. |
| DOBROWOLSKI, CAROL ANN | 258 | 154.02 | 16 | | | 06255 | 00569 | 2 | 85 LAKE AVE. |
| DOCAMPO,ARMANDO PENA & PENA,STACEY | 54 | 51.06 | 1 | | | 17479 | 00741 | 2 | 204 UNIVERSITY AVE. |
| DODDAPANERI, PRASAD & LINGINENI, K | 65 | 54 | 1.24 | | 1428SQFT | 05471 | 00511 | 2 | 10 MAPLE AVE. |
| DODSON, DANIEL & AMARAL, MELISSA | 156 | 117 | 99 | | | 06389 | 00849 | 2 | 435 MIDDLESEX AVE. |
| DOHERTY, CAROL A | 78 | 61 | 25 | | | 05856 | 00564 | 2 | 24 SHARON CT. |
| DOHERTY, JANINE C & JOHN J JR | 262 | 154.05 | 5 | | | 06416 | 00354 | 2 | 38 SYLVAN AVE. |
| DOHERTY, ROBERT | 57 | 51.07 | 24 | | | 06033 | 00826 | 2 | 127 HARVARD AVE. |
| DOHERTY,JOHN H. & PATRICK ET UX | 40 | 45 | 23 | | | 03693 | 00177 | 2 | 73 AYLIN ST. |

Taxing District 09 Metuchen

12 Middlesex County

| Name of Owner Additional Owners | Page No. | Block No | Lot No. | Lot Qualifier | Account No. | Deed Book | Deed Page | Class | Property Location |
|--------------------------------------|-------------|-------------|------------|------------------|----------------|--------------|--------------|-------|------------------------|
| DOHL, ANGELA & ZIPF, RAYMOND W | 54 | 51.05 | 42 | | | 06120 | 00528 | 2 | 413 W. CHESTNUT AVE. |
| DOLAN, MICHAEL & RACHEL | 240 | 153 | 4 | C2803 | | 17948 | 01485 | 2 | 11 KATE LA. |
| DOLLAR FUNDING INC | 193 | 127 | 1.02 | C0050 | | 03865 | 00690 | 4A | 50 BRIDGE ST. (BDG A) |
| DOLMETSCH,CHRISTIAN&GRAF,CHRISTINE | 100 | 82.01 | 5 | C0001 | | 06836 | 00885 | 2 | 1 CENTRAL SQUARE PK. |
| DOLZHANSKAYA, NATALIA | 313 | 185 | 87 | | | 05930 | 00683 | 2 | 38 BOUNTY ST. |
| DOMINGUES, RICARDO & TELMA L.P. | 373 | 221 | 55 | | | 04310 | 00379 | 2 | 108 NEW YORK AVE. |
| DOMINGUES,JOSE | 340 | 201 | 10 | | | 04724 | 00441 | 2 | 11 JAMES PL. |
| DOMINO, JEROME P & MARY PATRICIA | 266 | 154.08 | 13 | | | 04193 | 00642 | 2 | 21 POPLAR ST. |
| DOMTAN ASSOC, L.L.C.%WACHOVIA BANK | 21 | 29 | 1.07 | | | 04306 | 00048 | 4A | 36 MIDDLESEX AVE. |
| DOMTAN ASSOC/JGT MNGMNT CO,LLC | 21 | 29 | 1.08 | | | | | 4A | 40 MIDDLESEX AVE. |
| DONAHUE, JOSEPH H & CAROLINA M | 22 | 29 | 1.0501 | C0016 | | 05989 | 00621 | 2 | 16 AYERS COURT |
| DONATO,FRANCIS J II & KANE,KATHLEEN | 171 | 125.01 | 41.03 | | | 06538 | 00569 | 2 | 273 GROVE AVE. |
| DONG, JENNIFER | 102 | 82.01 | 11 | | | 18401 | 01933 | 2 | 22 CENTRAL SQUARE PK. |
| DONG, JONATHAN & CHRISTINE | 213 | 140 | 35 | | | 18160 | 00787 | 2 | 35 NEWMAN ST. |
| DONNAN, LISA & ROGER | 347 | 208 | 75 | | | 06541 | 00849 | 2 | 42 TULSA AVE. |
| DONNAN, ROBERT B | 210 | 133 | 68 | | | 18756 | 01215 | 2 | 33 MEMORIAL PKWY. |
| DONNOLA, BRUCE & JANICE S. | 235 | 153 | 3.04 | | | 04920 | 00338 | 2 | 279 NEWMAN ST. |
| DONNOLA,ROBERT W | 320 | 189 | 6 | | | 05205 | 00043 | 2 | 67 CARSON AVE. |
| DONOHUE,ROBERT E. & CHRISTINE O. | 148 | 108 | 26 | | | 03555 | 00181 | 2 | 20 HALE CT. |
| DONOHUE,SHEILA & SCHAPER,TODD | 314 | 185.01 | 13 | | | 04527 | 00831 | 2 | 20 BOUNTY ST. |
| DOOLEY, JENNIFER | 172 | 125.02 | 18 | | | 17742 | 00799 | 2 | 25 BEVERLY CT. |
| DOPART, FRANK J. & KATHLEEN A. | 303 | 181 | 73 | | | | | 2 | 3 STONEGATE DR. |
| DORF,M.E. HMS MBIB NRB-830 | 151 | 113 | 39 | | | 05744 | 00509 | 1 | 587 MIDDLESEX AVE |
| DORF,M.E. HMS MBIB NRB-830 | 145 | 104 | 24 | | | 06361 | 00850 | 4A | 424 MIDDLESEX AVE. |
| DOUBLE DIAMOND REAL ESTATE LLC | 151 | 113 | 50 | | | 05966 | 00105 | 4A | 567-569 MIDDLESEX AV |
| DOUBLE M HOLDINGS LLC | 194 | 127 | 17 | | | 06143 | 00611 | 4A | 932 MIDDLESEX AVE. |
| DOUGHERTY, JOSEPH M | 261 | 154.04 | 16 | | | 17995 | 00142 | 2 | 8 DIVISION ST. |
| DOUGHERTY,JAMES F. | 244 | 153.01 | 2 | C1307 | | | | 2 | 280 NEWMAN ST. |
| DOUGLAS, RAYMOND | 326 | 194 | 43.02 | | | | | 2 | 60 AMBOY AVE. |
| DOUGLAS,ANDREA D &SAUNDERS,ASHLEY G | 66 | 54 | 23 | | | 07010 | 00728 | 2 | 124 DURHAM AVE. |
| DOWD, DANIEL & ROSARIA | 187 | 126.07 | 5 | | | 17998 | 00480 | 2 | 533 WAKEFIELD DR. |
| DOWD, JOHN & JENNIFER | 284 | 165 | 13 | | | 04978 | 00710 | 2 | 33 HOMER PL. |
| DOWDALL, BRIAN & KAREN | 114 | 85.01 | 1 | C0061 | | 06560 | 00494 | 2 | 51 FRANKLIN SCHOOL WAY |
| DOWLING, THOMAS W, III | 251 | 153.01 | 6 | C3214 | | 06798 | 00478 | 2 | 173 ROSE ST. |
| DOWLING,THOMAS J. | 294 | 176.01 | 5 | | | | | 2 | 56 GROVE AVE. |
| DOYLE, BEVERLY | 51 | 51.02 | 20 | | | 06561 | 00341 | 2 | 123 UNIVERSITY AVE. |
| DOYLE, WILLIAM L. & LORRAINE | 145 | 104 | 52 | | | | | 2 | 52 LINDEN AVE. |
| DOYLE,EILEEN B & CASTRONOVA,JOSEPH | 138 | 99 | 2 | | | 17758 | 01093 | 2 | 201 MAPLE AVE. |
| DR PROPERTIES, LLC. | 198 | 130.01 | 4.02 | | | 04497 | 00053 | 4A | 875 MIDDLESEX AVE. |
| DRAGAN, OSTAP & DIANA | 348 | 208 | 125 | | | 05880 | 00558 | 2 | 30 TULSA AVE. |
| DRAGICH, CARMEN A | 154 | 117 | 16 | | | 17678 | 00876 | 2 | 87 HIGHLAND AVE |
| DRAKE, KARL K & CHRISTINE S LONGHI- | 239 | 153 | 4 | C2605 | | 04593 | 00310 | 2 | 205 NEWMAN ST. |
| DRAKE, PATRICIA A. | 350 | 210 | 28 | | | | | 2 | 36 LINCOLN AVE. |
| DRAPER, M & CUBBAGE-DRAPER, L | 313 | 185 | 53 | | | 06773 | 00800 | 2 | 11 VOORHEES PL. |
| DREHER,SPENCER & WIGNARAJA,MARISHA | 145 | 104 | 39 | | | 05928 | 00840 | 2 | 34 LINDEN AVE. |
| DREYER, ROBERT & PATRICIA | 2 | 3 | 58 | | | 03615 | 00607 | 2 | 73 CLIVE ST. |
| DREYFUS, DAVID & MAYFIELD, NATALIE | 154 | 117 | 6 | | | 06883 | 00672 | 2 | 97 HIGHLAND AVE. |
| DRUMETSKI, LEONARD J. | 69 | 57 | 20 | | | 04666 | 00647 | 2 | 28 DESSER PL. |
| DSOUZA, LAVINA & SEQUEIRA, RONALD W | 102 | 82.01 | 17 | | | 06430 | 00525 | 2 | 28 CENTRAL SQUARE PK |
| DU, JINHUI & LIANG, MUXUAN | 28 | 37.01 | 17 | | | 06689 | 00232 | 2 | 33 DOLORES DR. |
| DUBITSKY, SHERYL K | 97 | 79 | 4 | | | 06000 | 00314 | 2 | 36 HAMPTON ST. |
| DUBON, KRISTINA M & ISRAEL | 307 | 183 | 74 | | | 06541 | 00752 | 2 | 222 AMBOY AVE. |
| DUDECK,S J, JR &DUDECK-LENIS,J CO-TR | 321 | 190 | 3 | | | 06694 | 00290 | 2 | 37 CARSON AVE. |
| DUDEK, KRZYSTOF R & BEATA | 133 | 97 | 4 | | | 05975 | 00475 | 2 | 214 CHRISTOL ST. |
| DUDHNATH, STACY T. | 170 | 125.01 | 40.02 | | | 04322 | 00370 | 2 | 40 STIRLING CT. |
| DUDLEY, JAMES B | 362 | 215 | 22 | | | 03797 | 00631 | 2 | 52 MYRTLE AVE. |
| DUFFELL, ROBERT W. & JEAN BRAY | 312 | 185 | 30.01 | | | 04611 | 00118 | 2 | 243 WOODBRIDGE AVE. |
| DUFFY, EILEEN F. & HAMPSEY, MICHAEL | 25 | 33 | 12 | | | 04726 | 00042 | 2 | 20 LOWELL AVE. |
| DUHME, PETER & KOBALL, HEATHER | 54 | 51.05 | 17 | | | 06018 | 00844 | 2 | 222 CENTER ST. |
| DULIN, MICHAEL A & BARBARA G | 18 | 16 | 46 | | | 05975 | 00592 | 2 | 26 WADSWORTH AVE. |
| DUMAPIT, MILAGROS & RUBEN | 203 | 131 | 4.01 | C3015 | | 05496 | 00520 | 2 | 50-15 PROSPECT ST. |
| DUMAPIT, RYAN M & MILAGROS | 4 | 3 | 154 | | | 06972 | 00754 | 2 | 8 WILLOW RD. |
| DUNFORD REFRIGERATION HEATING & AIR | 46 | 48.04 | 2.02 | C0303 | | 05974 | 00739 | 4B | 160-3C LIBERTY ST |
| DUNFORD REFRIGERATION HEATING & AIR | 46 | 48.04 | 2.02 | C0304 | | 05974 | 00745 | 4B | 160-3D LIBERTY ST. |
| DUNKIN, CAROL J | 253 | 153.01 | 6 | C3405 | | 06250 | 00616 | 2 | 120 NEWMAN ST. |
| DUNN, MATTHEW & GILLESPIE, TARA | 269 | 157 | 32 | | | 17202 | 00096 | 2 | 70 BRUNSWICK AVE. |
| DUNN, ROBERT R. & EVELYN A. | 261 | 154.05 | 2 | | | | | 2 | 32 SYLVAN AVE. |

Taxing District 09 Metuchen

12 Middlesex County

| Name of Owner Additional Owners | Page No. | Block No | Lot No. | Lot Qualifier | Account No. | Deed Book | Deed Page | Class | Property Location |
|--|-------------|-------------|------------|------------------|----------------|--------------|--------------|-------|------------------------|
| DUNN, SHIRLEY | 116 | 90 | 1 | | | 06547 | 00106 | 2 | 57 DURHAM AVE. |
| DUNSAVAGE, JAMES | 335 | 197 | 61 | C0103 | | 04539 | 00662 | 2 | 239C AMBOY AVE. |
| DUONG, MENG H & DUC K & YOUNG, MICHAEL | 113 | 85.01 | 1 | C0035 | | 18468 | 01484 | 2 | 632 MIDDLESEX AVE. |
| DUPUIS, KENNETH J & NGUYEN, TARA T H | 290 | 171 | 19 | | | 06170 | 00264 | 2 | 32 HENRY ST. |
| DURON, JACQUELYNN & GOMEZ, SARA | 95 | 78 | 43 | | | 17638 | 01500 | 2 | 585 NEW DURHAM RD. |
| DUSCHOCK, NANCY | 137 | 99 | 1.04 | | | | | 2 | 193 MAPLE AVE. |
| DUSHYANTHAN, KAMALAHARA | 205 | 131.01 | 6 | C0107 | | 05101 | 00406 | 2 | 165-107 ESSEX AVE. |
| DUTEMPLE, JEFFREY & ALYSON M | 145 | 105 | 20 | | | 17590 | 00428 | 2 | 364 MIDDLESEX AVE. |
| DUTTA, AMIT & VIJAYSHREE | 34 | 42 | 16 | | | 18915 | 01602 | 2 | 2 HOUSTON ST. |
| DUTTA, RONDEEP & HO, JACQUELINE C | 66 | 55 | 4.01 | | | 18637 | 01177 | 2 | 177 CENTER STREET |
| DUTTA, SHARAD | 22 | 29 | 1.0501 | C0013 | | 18858 | 01026 | 2 | 13 AYERS COURT |
| DUVA, KATHRYN L | 32 | 40 | 33 | | | 06789 | 00739 | 2 | 14 WESTINGHOUSE ST. |
| DUVILLA, KENNETH & LAUREN | 155 | 117 | 43 | | | 18697 | 01084 | 2 | 33 HIGHLAND AVE. |
| DYREMOSE, CARL C & PATRICIA A | 90 | 73 | 55 | | | 03600 | 00757 | 2 | 651-653 NEW DURHAM RD. |
| DZIEPAK, DANIELLE | 339 | 199 | 37 | | | 06290 | 00362 | 2 | 5 COAN PL. |
| DZIOMBÁK, ELEANORE V | 314 | 186 | 4 | | | | | 2 | 195 WOODBRIDGE AVE. |
| E & G REALTY INC | 332 | 197 | 1 | | | | | 4A | 272 MAIN ST. |
| E & G REALTY INC | 332 | 197 | 10 | | | | | 4A | 276 MAIN ST. |
| E & G REALTY INC | 332 | 197 | 15.02 | | | | | 4A | 267 AMBOY AVE. |
| E & G REALTY INC | 332 | 197 | 20.01 | | | | | 1 | 265 AMBOY AVE. |
| E.T.C.-416 MAIN LLC. | 163 | 121 | 14 | | | 04568 | 00541 | 4A | 416 MAIN ST. |
| ECCLESTON, VINCENZA D. & LAWRENCE | 89 | 73 | 5.02 | | | 04859 | 00180 | 2 | 123 BRIDGE ST. |
| ECCLESTON, VINCENZA | 89 | 73 | 9 | | | 05038 | 00533 | 1 | BRIDGE ST |
| EDELSTEIN, DAVID | 191 | 127 | 1.02 | C0015 | | 04362 | 00773 | 4A | 15 BRIDGE ST. (BDG C) |
| EDGCOMB, PAUL & ELAINE L. | 179 | 126 | 96 | | | | | 2 | 140 BEACON HILL DR. |
| EDGE, JANE M. | 302 | 181 | 52 | | | | | 2 | 31 HAZELWOOD AVE. |
| EDISON-TYLER ESTATES INC | 1 | 1 | 2 | | | | | 1 | PLAINFIELD AVE |
| EDMONDS, ROBERT & DIANE | 32 | 40 | 35 | | | 03584 | 00462 | 2 | 18 WESTINGHOUSE ST. |
| EDT ASSOCIATES LLC | 194 | 127 | 22 | C0210 | | 05275 | 00414 | 4A | 210 BRIDGE STREET |
| EDWARDS, BRIAN R & MARAGH, SHEREEDA | 345 | 205 | 48.02 | | 1296SQFT | 07033 | 00255 | 2 | 42 ETHEL PL. |
| EDWERS, COLLIE N. (C&D-LIFE ESTATE) | 352 | 211 | 40 | | | 03828 | 00626 | 2 | 20 CHARLES ST. |
| EGAN, THOMAS & CHRISTINE | 213 | 140 | 62.01 | | | 18934 | 00900 | 2 | 206 HIGH ST. |
| EGAN, TIMOTHY | 373 | 221 | 63 | | | 05741 | 00733 | 2 | 90 HAZELWOOD AVE. |
| EGAN, MICHAEL J. & ELENA A. | 140 | 100 | 9 | | | | | 2 | 190 MAPLE AVE. |
| EHRENLOU, VERONIKA C. | 190 | 126.10 | 50 | | | | | 2 | 94 WOODSIDE AVE. |
| EIDELS, GAD | 356 | 211.01 | 14 | | | 18282 | 00714 | 2 | 47 CHARLES ST. |
| EINES, ALFRED M & ALEXANDER, KAREN J | 356 | 211.02 | 1 | | 736SQFT | 05447 | 00312 | 2 | 1 LAWRENCE ST. |
| EISENBERG, BARRY & GONSALVES, MARIA | 273 | 158 | 117 | | | 06469 | 00867 | 2 | 5 W. WALNUT ST. |
| EISNER, STEVEN & JILL | 291 | 172 | 45 | | | 04264 | 00211 | 2 | 50 JONESDALE AVE. |
| ELARDO, CHRISTOPHER & KIMBERLY | 216 | 141 | 28.18 | | | 18533 | 00444 | 2 | 200 HIGH ST. |
| ELBERGER, GRACE M. | 70 | 58 | 13 | | | 03875 | 00579 | 2 | 220 W. CHESTNUT AVE. |
| ELFELD, CARLA | 62 | 51.11 | 19 | | | 00000 | 00000 | 2 | 635 MAIN ST. |
| ELIA, MARK S & FARAH Z | 180 | 126 | 110 | | | 06067 | 00630 | 2 | 204 GROVE AVE. |
| ELLEN, JOAN H | 89 | 73 | 28 | | | 17964 | 01723 | 2 | 29 CONNOR AVE. |
| ELLIOTT, JAMES J & JUDITH A-TRUSTEES | 190 | 126.10 | 49 | | | 05879 | 00732 | 2 | 102 WOODSIDE AVE. |
| ELLO, FRANCIS J. | 165 | 123 | 48 | | | | | 2 | 55 PENNSYLVANIA AVE. |
| ELSTER, KURT J & MARIA | 337 | 198 | 8 | | | 05225 | 00228 | 2 | 147 AMBOY AVE. |
| ELTON, MICHAEL E & ANDREA K | 308 | 183.01 | 6 | | | 06526 | 00709 | 2 | 17 BISSETT PL. |
| EMANUEL, NICHOLAS P & MARISSA E | 37 | 44.02 | 17 | | | 18236 | 01505 | 2 | 14 FORREST ST. |
| EMANUELE, THOMAS & DASILVA, KATHLEEN | 312 | 185 | 24.01 | | | 05090 | 00409 | 2 | 227 WOODBRIDGE AVE. |
| EMENAKA, CASSANDRA | 202 | 131 | 4.01 | C2015 | | 05830 | 00016 | 2 | 40-15 PROSPECT ST. |
| EMERSON, DEBRA L. | 57 | 51.07 | 30 | | | 04777 | 00284 | 2 | 301 MIDLAND AVE. |
| EMMANUEL, MONTGOMERY T & VIOLET S | 53 | 51.04 | 9 | | | 04960 | 00216 | 2 | 231 CENTER ST. |
| EMMANUEL, MONTGOMERY | 123 | 93 | 109 | | 896SQFT | 06218 | 00444 | 2 | 31 VICTORY CT. |
| EMMANUEL, SHANNON | 50 | 51.02 | 5 | | | 18630 | 01223 | 2 | 326 CENTRAL AVE. |
| EMSLIE, CHARLES L, IV & JACLYN RAE | 173 | 125.03 | 16.01 | | | 17672 | 00125 | 2 | 30 CLARENDON CT. |
| ENCHURA, RICHARD P. & MARYANN | 224 | 143.02 | 9 | | | | | 2 | 6 ELY CT. |
| ENG, JOHN & NANCY | 114 | 85.01 | 1 | C0051 | | 04859 | 00006 | 2 | 82 CENTRAL AVE. |
| ENGLAND, CHRISTOPHER J & KRISTIN M | 10 | 4.02 | 37 | | | 19084 | 00168 | 2 | 92 CLIVE ST. |
| ENGLERT, JAMES T & KEIKO | 121 | 93 | 60 | | | 17034 | 00177 | 2 | 38 VICTORY CT. |
| ENGLERT, JAMES T & KEIKO | 259 | 154.03 | 19.02 | | | 05980 | 00183 | 2 | 77 LAKE AVE. |
| ENGLISH, CAMILLE & CLAUDIUS | 43 | 47 | 5 | | | 18241 | 00244 | 2 | 325 CENTRAL AVE. |
| ENGRACIA, FRANCIS D & MORILLO, WANDA M | 132 | 97 | 1.011 | | | 06213 | 00660 | 2 | 246 CHRISTOL ST. |
| EOSSO, ANNA & AUGUSTINE | 139 | 99 | 80.04 | | | 04727 | 00190 | 2 | 174 E. CHESTNUT AVE. |
| EOSSO, JOSEPH A. & KATHERINE H. | 25 | 34 | 16 | | | 04755 | 00534 | 2 | 9 ALDEN AVE. |
| EOSSO, ROSEMARY & TOTH, ANTHONY | 352 | 211 | 39 | | | 06631 | 00088 | 2 | 22 CHARLES ST. |
| EPPENSTEINER, JOHN W & JENNIFER A | 137 | 98.01 | 42 | | | 06889 | 00791 | 2 | 12 MARK CIRCLE |

Taxing District 09 Metuchen

12 Middlesex County

| Name of Owner Additional Owners | Page No. | Block No | Lot No. | Lot Qualifier | Account No. | Deed Book | Deed Page | Class | Property Location |
|--|-------------|-------------|------------|------------------|----------------|--------------|--------------|-------|----------------------|
| EPSTEIN, DOROTHY | 170 | 125.01 | 40.08 | | | 03964 | 00733 | 2 | 41 STIRLING CT. |
| ERB, ROBERT M JR & SUSANNE H | 183 | 126.03 | 35 | | | 17830 | 00450 | 2 | 16 BEACON HILL DR. |
| ERDEM, IBRAHIM | 96 | 78.01 | 13 | | | 17725 | 01184 | 2 | 2 ROBERT CIRCLE |
| ERICKSON, ERIC R & PAULA | 54 | 51.05 | 39 | | | 03954 | 00678 | 2 | 407 W CHESTNUT AVE. |
| ERRICKSON, JASON W | 255 | 154 | 34 | | | 06100 | 00316 | 2 | 65 DIVISION ST. |
| ERRICKSON, JOHN W. & DIANE L. | 264 | 154.07 | 8.01 | | | 04662 | 00858 | 15F | 22 KELLY ST. |
| ESGUERRA, ROMMEL S & CONNIE D | 83 | 64 | 26 | | | 05268 | 00688 | 2 | 12 FINCH ST. |
| ESI PROPERTIES LLC | 41 | 45.01 | 13 | | | 06359 | 00880 | 4B | 120 LIBERTY ST. |
| ESPAILLAT, RUBEN D & CORTNEY | 224 | 143.02 | 12 | | | 19095 | 00239 | 2 | 115 SPRING ST. |
| ESPINOSA, SIMON & MONSALVE, ERICA | 89 | 73 | 22 | | | 06587 | 00194 | 2 | 9 CONNOR AVE. |
| ESPOSITO, KIERAN & JEAN | 339 | 200 | 7 | | | 04229 | 00221 | 2 | 91 AMBOY AVE. |
| ESTATE AUDRAY NOYES-C/O PETER NOYES | 186 | 126.05 | 44 | | | 06377 | 00398 | 2 | 534 WAKEFIELD DR. |
| ESTRADA, ALEXANDRA | 33 | 40 | 39.01 | | | 06543 | 00516 | 2 | 19 ELECTRIC ST. |
| ETG ACQUISITION CORP | 1 | 1 | 1 | | | 17226 | 00754 | 1 | PLAINFIELD AVE |
| ETG ACQUISITION CORP | 20 | 26 | 2.02 | | | 17226 | 01291 | 1 | WALTHAM AVE. |
| ETUKURI, IGNATIUS & DHULIPUDI, S | 189 | 126.10 | 39 | | | 06693 | 00261 | 2 | 20 JESMOND RD. |
| EURO PROPERTIES LLC | 232 | 151 | 25 | | | 18743 | 00660 | 2 | 215 MAIN ST. |
| EVELOY, MAUREEN | 341 | 203 | 17 | | | 04787 | 00670 | 2 | 23 CARPENTER PL. |
| EXTRA SPACE STORAGE INC | 198 | 128 | 29 | | | 04802 | 00173 | 4A | 60 BRIDGE ST. |
| EZYSKE, JR, WALTER J & DIANE L | 209 | 132 | 54 | | | 05346 | 00524 | 2 | 68 ESSEX AVE. |
| FABIJANIC, KRISTINA I | 2 | 3 | 51 | | | 18985 | 00421 | 2 | 18 CAPE CT. |
| FACCHINI, JOSEPH M. & ELIZABETH C. | 131 | 95.02 | 67.01 | | | 04528 | 00303 | 2 | 56 ROSS AVE. |
| FACKLER, GREG & MEGAN E | 20 | 18 | 5 | | | 17277 | 00060 | 2 | 426 GROVE AVE. |
| FADEL, ADDI R & TAMER-FADEL, ROULA | 211 | 138 | 44 | | | 06788 | 00872 | 2 | 226 HIGH ST. |
| FAEGAN LLC | 45 | 48.04 | 2.02 | C0001 | | 18639 | 00001 | 4B | 160-1 LIBERTY ST. |
| FAGGIONI, RICHARD R & JAMIE | 109 | 85 | 69 | | | 06721 | 00375 | 2 | 31 SCHOOL ST. |
| FAIRCLOUGH, PETER G | 344 | 205 | 29 | | | 04110 | 00709 | 2 | 3 GOODWILL PL. |
| FAJER, MIKOLAI & VALENTINE, MEGAN | 323 | 192 | 13 | | | 18248 | 00994 | 2 | 15 EGGERT AVE. |
| FALCON, CARMEN IRENE | 217 | 141 | 79 | | | 06307 | 00796 | 2 | 8 NEWMAN ST. |
| FALKENSTEIN, JEFFREY ADAM & JOANN | 144 | 103 | 10 | | | 04683 | 00487 | 2 | 51 OAK AVE. |
| FALKOVICH, MIKHAIL & IRENE | 43 | 47 | 13 | | | 06096 | 00841 | 2 | 21 AYLIN ST. |
| FALLAN, KRISTEN M | 49 | 51.01 | 1 | | | 06640 | 00203 | 2 | 51 PLAINFIELD AVE. |
| FALZON, ANDREW & LILIANA | 230 | 150 | 1.01 | | | 06253 | 00188 | 2 | 1 GRAHAM AVE. |
| FALZONE, DAWN ELIZABETH & JEREMY | 244 | 153.01 | 2 | C1502 | | 18962 | 01867 | 2 | 258 NEWMAN ST. |
| FAM, GEORGE M & CHRISTINE B | 256 | 154.01 | 40 | | | 06484 | 00342 | 2 | 22 SYLVAN AVE. |
| FAN, MICHAEL & LEE, DASOM | 44 | 48 | 1.01 | | | 18063 | 01628 | 2 | 307 CENTRAL AVE. |
| FAN, MINGWEI | 98 | 82 | 43 | | | 06768 | 00254 | 2 | 157 DURHAM AVE. |
| FANELLI, ANTHONY | 189 | 126.10 | 44 | | | 04534 | 00401 | 2 | 183 MIDDLESEX AVE. |
| FANTAYE, BESHAW Y & ABEBE, TARIKUA E | 124 | 93 | 116 | | | 18796 | 01290 | 2 | 18 ROOSEVELT CT. |
| FARIAS, KAIKE & TRAWINSKI, SAMANTHA | 146 | 107 | 1 | | | 18830 | 01551 | 2 | 266 MIDDLESEX AVE. |
| FARILLAS, JOHN & TANIA | 68 | 56 | 36.01 | | | 18578 | 01804 | 2 | 24 MARTIN ST. |
| FARKAS, ARTHUR & TRIPICCHIO, SUSAN | 354 | 211 | 62 | | | 06031 | 00724 | 2 | 64 CHARLES ST. |
| FARLEY, JAMES E & ANNE P | 307 | 183 | 62.01 | | | 03542 | 00022 | 2 | 45 CARLTON RD. |
| FARLEY, THOMAS R & WHITE, CAITLIN M | 264 | 154.07 | 7.01 | | | 06569 | 00825 | 2 | 18 KELLY ST. |
| FAROOQUI, YUSRA | 29 | 37.01 | 19 | | | 05808 | 00356 | 2 | 29 DOLORES DR. |
| FARRELL, KEVIN & BERTOK, MELISSA | 255 | 154 | 7 | | | 06358 | 00796 | 2 | 177 HIGH ST. |
| FARRELL, MARK T & JENNIFER A | 78 | 61 | 29 | | | 05496 | 00196 | 2 | 40 SHARON CT. |
| FARRETT, PETER & HUNGSHIM | 334 | 197 | 52.01 | C0011 | | 06587 | 00432 | 2 | 195B AMBOY AVE. |
| FARRIS, MARZET & CLAUDIA | 349 | 208 | 142 | | | | | 2 | 11 HOWELL ST. |
| FARRO, ALICE | 38 | 44.02 | 29 | | | | | 2 | 37 FORREST ST. |
| FAVUZZA, MATTHEW & ROSEMARIE | 17 | 14 | 48 | | | 06811 | 00259 | 2 | 11 WADSWORTH AVE. |
| FAWCETT, IAN DAVID & THEIVAKUMARAN, A | 147 | 107 | 33 | | | 06601 | 00306 | 2 | 302 E. CHESTNUT AVE. |
| FAYAUD, KELLY R & GARY R | 236 | 153 | 4 | C2108 | | 19086 | 00348 | 2 | 30 KATE LA. |
| FEDAK, KATHRYN E | 52 | 51.03 | 46 | | | 06335 | 00598 | 2 | 306 CENTRAL AVE. |
| FEDERAL HOME LOAN MORTGAGE CORP | 42 | 46 | 43 | C0201 | | 18720 | 01893 | 2 | 50 AYLIN ST. #2A |
| FEDISON, BRIAN R & BOTTONNE-FEDISON, J | 177 | 126 | 66 | | | 06851 | 00126 | 2 | 45 LEXINGTON DR. |
| FEDOR, JEFFREY J | 37 | 44 | 91 | | | 05314 | 00757 | 2 | 19 VAN BUREN AVE. |
| FEDUN, JOHN | 14 | 6.01 | 47 | | | 06776 | 00091 | 2 | 25 IRVING AVE. |
| FELD, LENA F | 175 | 125.07 | 13 | | | 06037 | 00264 | 2 | 194 DELLWOOD RD. |
| FELDMANN, KEVIN & JENNIFER L | 177 | 126 | 65 | | | 18530 | 01263 | 2 | 37 LEXINGTON DR. |
| FELICETTA, CARYL A | 25 | 34 | 13 | | | 03999 | 00561 | 2 | 3 ALDEN AVE. |
| FELICIANO, JOE & MARISOL | 32 | 39 | 55 | | 1544SQFT | 05575 | 00500 | 2 | 332 DURHAM AVE. |
| FELLER, FRANCIS J & KAHAN, DIANE L | 79 | 61 | 42 | | | 17083 | 01382 | 2 | 92 SHARON CT. |
| FELTOVIC, JOHN A & REGINA M | 23 | 29.01 | 11 | | | | | 2 | 67 SALEM CT. |
| FELTZ, KRISTINA | 249 | 153.01 | 4 | C2508 | | 06841 | 00518 | 2 | 228 NEWMAN ST. |
| FENDELL-BERENFELD, P E & BERENFELD, A | 328 | 195 | 29 | C0303 | | 06046 | 00576 | 2 | 14 IRONGATE |
| FENG, HELEN | 65 | 53 | 5.10 | | | 18829 | 00099 | 2 | 186 CENTRAL AVE. |

Taxing District 09 Metuchen

12 Middlesex County

| Name of Owner Additional Owners | Page No. | Block No | Lot No. | Lot Qualifier | Account No. | Deed Book | Deed Page | Class | Property Location |
|---|-------------|-------------|------------|------------------|----------------|--------------|--------------|-------|----------------------|
| FENG, KENNETH B | 348 | 208 | 114 | | | 05173 | 00090 | 2 | 21 TULSA AVE. |
| FENNELLY, LAURENCE & SARAFINA | 32 | 40 | 14 | | | 18781 | 01901 | 2 | 320 DURHAM AVE. |
| FENNER, DAVID G. & WALTER, NIKKI R. | 287 | 168 | 27 | | | 04851 | 00677 | 2 | 28 WILMER PL. |
| FENSTERHEIM, ADAM J. & MICHAEL E | 220 | 143 | 4 | | | 04432 | 00374 | 2 | 100 HIGH ST. |
| FENTON, JOSEPH & EILEEN | 171 | 125.01 | 41.02 | | | 06028 | 00462 | 2 | 275 GROVE AVE. |
| FEOLA, JEFFREY | 320 | 189 | 19 | | | 04899 | 00430 | 2 | 54 PELTIER AVE. |
| FERGUSON, KENNETH & MARIE T | 176 | 126 | 8.01 | | | 05848 | 00113 | 2 | 220 GROVE AVE. |
| FERRARA, FRANKLIN P JR & DEBORAH R | 119 | 92 | 13 | | | 18218 | 00853 | 2 | 62 CHRISTOL ST. |
| FERRARI, MICHAEL E & PATRICIA J | 318 | 188 | 5 | | | 17350 | 00510 | 2 | 35 PELTIER AVE. |
| FERRARO, FRANK & CLARE | 200 | 131 | 1.04 | | | 03582 | 00406 | 4A | 20 PROSPECT ST. |
| FERREIRA, MANUEL & ROSA | 199 | 130.01 | 39 | | | 03559 | 00577 | 2 | 284-286 HIGH ST. |
| FERRER, MARCELO & LAUREN MEREGALLI | 118 | 91 | 29 | | | 18987 | 00226 | 2 | 28 WILLIAM ST. |
| FESTA, JOHN M & ROSA A | 65 | 53 | 5.12 | | | 06948 | 00130 | 2 | 206 CENTRAL AVE. |
| FETICS, MARION | 245 | 153.01 | 4 | | | | | 2 | 219 ROSE ST. |
| FEUER, MARK D & ELIZABETH J | 166 | 124 | 59 | C2103 | | 17049 | 01830 | 2 | 144 HIGHLAND AVE. |
| FICHTER, GAIL | 279 | 160.01 | 4.02 | | | 03848 | 00133 | 2 | 7 JUNIPER ST. |
| FIEBERT, ANDREW & LAURA | 137 | 98.01 | 43 | | | 18031 | 01764 | 2 | 15 MARK CIRCLE |
| FIEBERT, MARK & MADELYN | 170 | 125.01 | 39.07 | | | 03900 | 00673 | 2 | 57 STIRLING CT. |
| FIGER, STEVE & DEL, ZOPPO SAMANTHA | 214 | 140 | 107 | | | 18749 | 00473 | 2 | 30 KENTNOR ST. |
| FIGHERA, TAMMY & JOHN | 375 | 224 | 43 | | | 06445 | 00274 | 2 | 114 HOLLYWOOD AVE. |
| FIGUEROA, DAVID & PATRICIA ANN | 312 | 185 | 15 | | | 05313 | 00737 | 2 | 207 WOODBRIDGE AVE. |
| FINDEN, DEBORAH L | 336 | 198 | 6 | | | 05626 | 00007 | 2 | 157 AMBOY AVE. |
| FINGERMAN, MARK & ANN MARIE FINUCANE | 350 | 210 | 21 | | | 06852 | 00735 | 2 | 35 CHARLES ST. |
| FINI, JOHN M & DULAI, KAVITHA J | 293 | 174 | 35 | | | 06041 | 00427 | 2 | 114 WOODBRIDGE AVE. |
| FINK, HARRIET | 173 | 125.03 | 33 | | | | | 2 | 139 HIGHLAND AVE. |
| FINNE, JAMES & MCGARRITY, MARIANNE | 326 | 194 | 35 | | | | | 2 | 28 EGGERT AVE. |
| FINNEGAN, STEPHANIE | 56 | 51.07 | 18 | | | 04517 | 00660 | 2 | 115 HARVARD AVE. |
| FINNERTY, JONATHAN R & HANSEN, L K | 97 | 78.01 | 28 | | | 18716 | 00696 | 2 | 116 BRIDGE ST. |
| FIRGAU, BETH GADOWRY | 142 | 100 | 38 | | | 05217 | 00843 | 2 | 570 MAIN ST. |
| FIRMANSJAH, FERRY & BUDIONO, MITZY | 49 | 51.01 | 3 | | | 06730 | 00233 | 2 | 101 UNIVERSITY AVE. |
| FIRST BAPTIST CHURCH OF METUCHEN | 182 | 126.02 | 4 | | | | | 15D | 225 MIDDLESEX AVE |
| FIRST BAPTIST CHURCH OF METUCHEN | 182 | 126.02 | 10 | | | 05302 | 00307 | 2 | 253 MIDDLESEX AVE. |
| FIRST BAPTIST CHURCH OF METUCHEN | 182 | 126.02 | 11 | | | 05649 | 00425 | 15D | 245 MIDDLESEX AVE. |
| FIRST BAPTIST CHURCH OF METUCHEN | 182 | 126.02 | 12 | | | | | 15D | 239 MIDDLESEX AVE |
| FIRST BAPTIST CHURCH OF METUCHEN | 182 | 126.02 | 13 | | | 00000 | 00000 | 15D | 34 WOODSIDE AVE |
| FIRST FID. BK. CORP% WACHOVIA BANK | 153 | 116 | 10 | | | | | 4A | 407 MAIN ST |
| FIRST PRESBYTERIAN CHURCH METUCHEN | 282 | 164 | 6 | | | | | 15D | 23 LAURELDALE AVE. |
| FISCHER, HENRY A III & LAURA M | 187 | 126.07 | 10 | | | 06653 | 00053 | 2 | 493 WAKEFIELD DR. |
| FISCHER, JONATHAN | 204 | 131 | 4.01 | C5005 | | 06034 | 00566 | 2 | 70-5 PROSPECT ST. |
| FISH, HEIDI & MICHAEL, MARYIAN | 126 | 93.01 | 14.02 | | | 18782 | 00151 | 2 | 147 E. CHESTNUT AVE. |
| FISHER, KEVIN JOHN & EMI | 6 | 3.01 | 131 | | | 19092 | 01587 | 2 | 16 APPLEWOOD CT. |
| FISHER, VIRGINIA R. | 343 | 204 | 33 | | | | | 2 | 10 CARPENTER PL. |
| FISHER, JEFFREY & ROSANNE | 360 | 213 | 1.02 | | | 03795 | 00918 | 2 | 72 CHARLES ST. |
| FITZGERALD, LYNN | 258 | 154.02 | 18 | | | 18444 | 01783 | 2 | 81 LAKE AVE. |
| FITZGERALD, SALLY & THOMAS D | 353 | 211 | 51 | | | 05462 | 00891 | 2 | 42 CHARLES ST. |
| FITZGERALD, LYNN & KODILA, MARK | 266 | 154.11 | 4 | | | 04591 | 00146 | 2 | 15 FERNDAL PL. |
| FITZGIBBON, DAVID & SUN, LUCY | 325 | 194 | 17 | | | 06610 | 00661 | 2 | 23 MC COY AVE. |
| FITZPATRICK, THOMAS V. & NANCY | 159 | 119 | 28.01 | | | | | 2 | 76 HIGHLAND AVE. |
| FLAHERTY, ERIC A & ANGELA | 91 | 75 | 28 | | | 06300 | 00771 | 2 | 9 EDITH AVE. |
| FLAHERTY, MARK DAVID & LISA | 297 | 179 | 33 | | | 05135 | 00892 | 2 | 44 NEW YORK AVE. |
| FLAHERTY, ARTHUR M & RODRIGUEZ, LISETTE | 68 | 56 | 55 | | | 05228 | 00108 | 2 | 88 DURHAM AVE. |
| FLANNERY, THOMAS J & SANDRA R | 323 | 192 | 3 | | | 18976 | 01046 | 2 | 33 EGGERT AVE. |
| FLEMING, ALEXANDER R & HO, SHUK N | 111 | 85.01 | 1 | C0017 | | 18946 | 00838 | 2 | 596 MIDDLESEX AVE. |
| FLEMING, GARY & THERESA | 173 | 125.03 | 22 | | | 04859 | 00582 | 2 | 42 CLARENDON CT. |
| FLESCH, ROBERT JR & SANSONE, MICHELE | 337 | 198 | 39 | | | 04177 | 00435 | 2 | 24 GREEN ST. |
| FLEUR DE LIS EATERY LLC | 233 | 152 | 49 | | | 17478 | 00843 | 4B | 289 HIGH ST. |
| FLINT, DANIEL & CONRY, CAROLYN | 49 | 51.01 | 5 | | | 04979 | 00370 | 2 | 105 UNIVERSITY AVE. |
| FLITE, SONDR A ROSENBLATT & MICHAEL | 175 | 125.06 | 6.02 | | | 04450 | 00835 | 2 | 194 HIGHLAND AVE. |
| FLOERSCH, CHRISTOPHER R & KAY | 263 | 154.06 | 78 | | | 05419 | 00067 | 2 | 87 SUMMIT AVE. |
| FLOOD, MATTHEW & TINA MARIE | 49 | 51.01 | 10 | | | 05154 | 00710 | 2 | 57 PLAINFIELD AVE. |
| FLORES, CHARLES E & BOUSEL, RACHEL | 361 | 214 | 73 | | | 18563 | 00700 | 2 | 176 LODI AVE. |
| FLUET, JEAN & JEANNE | 216 | 141 | 46 | | | 03814 | 00713 | 2 | 50 NEWMAN ST. |
| FLYNN PROPERTIES LLC | 227 | 146 | 1 | | | 05703 | 00652 | 4A | 319 AMBOY AVE. |
| FLYNN, SHANNON L | 84 | 65 | 31 | | | 06973 | 00744 | 2 | 30 JOHN ST. |
| FLYNN, BRENDAN J, SR & PATRICIA K ETAL | 143 | 101 | 65 | | | 06629 | 00863 | 2 | 54 ELM AVE. |
| FLYNN, JAMES J & RENE M | 256 | 154.01 | 47 | | | 05074 | 00119 | 2 | 8 SYLVAN AVE. |
| FNZ PIERSON LLC | 345 | 206 | 17 | | | 06838 | 00410 | 1 | PIERSON AVE. |

Taxing District 09 Metuchen

12 Middlesex County

| Name of Owner Additional Owners | Page No. | Block No | Lot No. | Lot Qualifier | Account No. | Deed Book | Deed Page | Class | Property Location |
|--|-------------|-------------|------------|------------------|----------------|--------------|--------------|-------|------------------------|
| FOLEY, JAMES & MARASCO, LAUREN | 97 | 80 | 14.03 | | | 17425 | 00540 | 2 | 32 VOLKMAR PL. |
| FOLEY, KAREN A. | 261 | 154.04 | 17 | | | 04463 | 00777 | 2 | 6 DIVISION ST. |
| FOLLY-WOWOEZI, TOVINYIKU | 286 | 167 | 12 | | | 06500 | 00297 | 2 | 56 HENRY ST. |
| FOLWELL, KENNETH T | 53 | 51.05 | 8 | | | 05599 | 00794 | 2 | 404 MIDLAND AVE. |
| FONG, EDWARD & JUDY E | 317 | 187 | 11 | | | 17298 | 01189 | 2 | 63 PELTIER AVE. |
| FORD, BRIAN | 248 | 153.01 | 4 | C2322 | | 3932 | 00738 | 2 | 156 NEWMAN ST. |
| FORD, PETER & ALISON M | 224 | 143.02 | 21 | | | 04042 | 00007 | 2 | 11 CLIFFWOOD PL. |
| FORD, BRIAN & TIMMINS, PAMELA | 312 | 185 | 28.01 | | | 05125 | 00772 | 2 | 239 WOODBRIDGE AVE. |
| FORESTIERE, MARIA | 36 | 44 | 84 | | | 06349 | 00396 | 2 | 53 VAN BUREN AVE. |
| FORLANDER, DAVID & ELIZABETH | 60 | 51.10 | 27 | | | 06067 | 00156 | 2 | 223 COLUMBIA AVE. |
| FORREST RLTY % BUSSEL RLTY MNGT | 41 | 45.01 | 3 | | | | | 4B | 108 LIBERTY ST. |
| FORSEJ LLC | 336 | 198 | 1.02 | | | 18830 | 00090 | 4A | 171 AMBOY AVE. |
| FORTCHER, LEROY J & HART, LAURIE A | 312 | 185 | 48 | | | 04035 | 00094 | 2 | 25 VOORHEES PL. |
| FORTUNA, RAYMOND & ILA | 275 | 159 | 5 | | | 04226 | 00864 | 2 | 43 BRUNSWICK AVE. |
| FORTUNE, WENDELL | 33 | 40 | 38 | | | 05279 | 00220 | 2 | 12 WESTINGHOUSE ST. |
| FOSTER, JAMES & SIDDIQUI, SHAHLA | 277 | 160 | 11 | | | 05977 | 00841 | 2 | 31 SHERIDAN AVE. |
| FOSTER, KATHLEEN D & GROAT, STEPHEN P | 276 | 159 | 23 | | | 05010 | 00653 | 2 | 19 BRUNSWICK AVE. |
| FOTI, MARC & MARY | 294 | 176.01 | 1 | | | 17370 | 01530 | 2 | 48 GROVE AVE. |
| FOX AND FOXX DEVELOPMENT LLC | 223 | 143.01 | 17 | | | 19024 | 01414 | 1 | 82 ROSE ST. |
| FRALICH, GUY L | 215 | 141 | 12 | | | | | 2 | 53 ROSE ST. |
| FRANCHAK, JOHN R & JANE C | 29 | 37.01 | 20 | | | | | 2 | 27 DOLORES DR. |
| FRANCISCO, LUKE M & WALSH, CATHERINE E | 291 | 172 | 63 | | | 18558 | 00316 | 2 | 6 JONESDALE AVE. |
| FRANCO BROS REALTY % FRANCO MFG A/P | 233 | 152 | 25.02 | | | | | 4B | 325 HIGH STREET |
| FRANCO, ALFREDO & SILKE W | 114 | 85.01 | 1 | C0059 | | 05205 | 00167 | 2 | 55 FRANKLIN SCHOOL WAY |
| FRANK, LEAH C | 258 | 154.02 | 13 | | | 19055 | 00482 | 2 | 5 PARK PL. |
| FRANK, STEVEN M & JANE STEUERNAGEL- | 212 | 140 | 16 | | | 05028 | 00747 | 2 | 11 NEWMAN ST. |
| FRANK, HENRY J. & TEALL, DEBORAH H. | 363 | 215 | 34 | | | 04468 | 00549 | 2 | 76 MYRTLE AVE. |
| FRANKEL FAMILY TRUST | 204 | 131 | 4.01 | C5004 | | 17882 | 00359 | 2 | 70-4 PROSPECT ST. |
| FRANKLIN, BRIAN J. | 253 | 153.01 | 6 | C3412 | | 04896 | 00455 | 2 | 134 NEWMAN ST. |
| FRANKO, ROBERT F & PATRICIA | 347 | 208 | 77 | | | 03955 | 00700 | 2 | 57 LINCOLN AVE. |
| FRECHTMAN, DAVID | 327 | 195 | 29 | C0103 | | 05348 | 00729 | 2 | 3 IRONGATE |
| FRECHTMAN, SAUL & JACQUELINE | 185 | 126.05 | 26 | | | | | 2 | 420 WAKEFIELD DR. |
| FREDRICKSON, MICHAEL & DANIELLE | 17 | 13 | 30 | | | 06409 | 00826 | 2 | 197 MASON DR. |
| FREED, GARY & LISA H. | 373 | 221 | 61 | | | 04269 | 00180 | 2 | 82 HAZELWOOD AVE. |
| FREEMAN, JEANINE & DISOTELL, JOSHUA | 269 | 157 | 53 | | 1692SQFT | 06403 | 00414 | 2 | 100 LAKE AVE. |
| FREIBOTT, FRANK J & WHITAKER, TRENA L | 326 | 194 | 37 | | | 05129 | 00330 | 2 | 18 EGGERT AVE. |
| FREIS, MARIA | 114 | 85.01 | 1 | C0056 | | 17546 | 01167 | 15F | 57 FRANKLIN SCHOOL WAY |
| FREIS, PETER C, JR | 144 | 103 | 25 | | | 17373 | 00694 | 2 | 64 LINDEN AVE. |
| FRICKE, WILLIAM M & KARA S | 169 | 125.01 | 29.01 | | | 05802 | 00112 | 2 | 1 CLARENDON CT. |
| FRIEDMAN, ELLEN F | 335 | 197 | 61 | C0101 | | 06426 | 00182 | 2 | 239A AMBOY AVE. |
| FRIEDMAN, LEOPOLD N. | 329 | 195 | 29 | C0406 | | 04544 | 00156 | 2 | 23 IRONGATE |
| FRINGS, ROBERTA M | 137 | 98.01 | 47 | | | | | 2 | 309 E. CHESTNUT AVE. |
| FROMM, GEORGE L & ALBERT, CHARLES A | 316 | 186 | 52 | | | 18115 | 00658 | 2 | 6 VOORHEES PL. |
| FRONCEK, JESSE T & APRIL SALAZAR | 321 | 190 | 30 | | | 06762 | 00873 | 2 | 30 PELTIER AVE. |
| FROWENFELD, STEVEN A. & EILEEN M. | 299 | 179 | 53 | | | 03870 | 00291 | 2 | 76 UPLAND AVE. |
| FU, GANG & WEI, DUO | 249 | 153.01 | 4 | C2509 | | 06473 | 00325 | 2 | 226 NEWMAN ST. |
| FU, JIAWEI & ZHANG, YICHI | 272 | 158 | 71 | | | 17516 | 00749 | 2 | 64 BRUNSWICK AVE. |
| FU, YIAN & TAN, ANDY Q | 296 | 177 | 9 | | | 06537 | 00766 | 2 | 33 UPLAND AVE. |
| FU, TZULIN T. & HSIUHUÉY | 147 | 107 | 32 | | | 03578 | 00676 | 2 | 300 E. CHESTNUT AVE. |
| FUCCILE, MICHAEL J. & NANCY M. | 122 | 93 | 77 | | | 04704 | 00799 | 2 | 65 ROSS AVE. |
| FUCHS, HOWARD & SUSAN | 78 | 61 | 26 | | | 35850 | 00069 | 2 | 28 SHARON CT. |
| FUENTES, AMY T | 239 | 153 | 4 | C2610 | | 17281 | 01137 | 2 | 195 NEWMAN ST. |
| FUENTES, ANDRES & AMY T | 302 | 181 | 55 | | | 06727 | 00415 | 2 | 28 HAZELWOOD AVE. |
| FUENTES, ANDRES & AMY T | 205 | 131.01 | 6 | C0202 | | 05067 | 00108 | 2 | 165-202 ESSEX AVE. |
| FUGLE-HUMMER POST #65/AMER LEGION | 226 | 145 | 13.03 | | | 06721 | 00291 | 15F | 17 CALVIN PL. |
| FULHAM, MATTHEW & MARIA C | 362 | 215 | 1 | | | 06644 | 00610 | 2 | 116 MAIN ST. |
| FUNG, HOLLY & BENNY | 219 | 142 | 43 | | | 06650 | 00093 | 2 | 44 ROSE ST. |
| FUNK, BRUCE M-TRUSTEE | 13 | 6.01 | 18 | | | 07009 | 00750 | 2 | 116 MASON DR. |
| FUOTI, MARC | 112 | 85.01 | 1 | C0023 | | 05745 | 00384 | 2 | 608 MIDDLESEX AVE. |
| G & J METUCHEN PLAZA LLC | 47 | 49 | 32.06 | | | 18789 | 00442 | 4A | 279 CENTRAL AVE. |
| GABA, AYORKOR & MORENO, DIEGO GOMEZ | 49 | 50 | 20 | | | 06197 | 00335 | 2 | 42 PLAINFIELD AVE. |
| GABOY, ROBERT J | 57 | 51.07 | 26 | | | 17693 | 01841 | 2 | 133 HARVARD AVE. |
| GAFFIGAN, TERENCE G & CHRISTA J | 106 | 84 | 42 | | | 04952 | 00636 | 2 | 111 DURHAM AVE. |
| GAFFNEY, CAROL EINHORN | 160 | 119 | 64.02 | | | 06031 | 00001 | 2 | 117 HILLSIDE AVE. |
| GAFFNEY, JOSEPH | 173 | 125.03 | 32 | | | 05733 | 00636 | 2 | 155 HIGHLAND AVE. |
| GAGLIARDI, LAUREN & HOLLINGSHEAD, M | 183 | 126.03 | 29 | | | 18944 | 00184 | 2 | 52 BEACON HILL DR. |
| GAL, CLAUDIA | 234 | 153 | 2 | C1708 | | 05125 | 00462 | 2 | 239 NEWMAN ST. |

Taxing District 09 Metuchen

12 Middlesex County

| Name of Owner Additional Owners | Page No. | Block No | Lot No. | Lot Qualifier | Account No. | Deed Book | Deed Page | Class | Property Location |
|--|-------------|-------------|------------|------------------|----------------|--------------|--------------|-------|-----------------------|
| GALEHOUSE, PETER & KRISTA | 363 | 215 | 38 | | | 17363 | 01696 | 2 | 84 MYRTLE AVE. |
| GALEOTA, JAMES J & KIMBERLY J | 144 | 104 | 1.03 | | | 05121 | 00815 | 2 | 31 OAK AVE. |
| GALIANO, PHILIP & PATRICIA | 93 | 78 | 3.01 | | | 03803 | 00384 | 2 | 567 NEW DURHAM RD. |
| GALLAGHER, THOMAS F & AGUSTINA | 138 | 99 | 29.01 | | | 05955 | 00263 | 2 | 165 MAPLE AVE. |
| GALLEGO, SOLANGI | 247 | 153.01 | 4 | C2314 | | 06248 | 00634 | 2 | 172 NEWMAN ST. |
| GALLEGO, JUAN & AGONG, SUSI & KARYADI, H | 32 | 40 | 34 | | | 06914 | 00606 | 2 | 16 WESTINGHOUSE ST. |
| GALLIGAN, NEIL T & LORA | 148 | 108 | 23 | | | 06425 | 00865 | 2 | 57 STONEHAM PL. |
| GALLINA, LISA A | 245 | 153.01 | 2 | C1506 | | 06582 | 00389 | 2 | 250 NEWMAN ST. |
| GALLO, CHRISTOPHER & ALYSSA | 57 | 51.07 | 48 | | | 06604 | 00827 | 2 | 122 UNIVERSITY AVE. |
| GALLO, JOSEPH | 36 | 44 | 85 | | | 05588 | 00016 | 2 | 49 VAN BUREN AVE. |
| GALLO, DEBBIE J | 154 | 117 | 12 | | | 05574 | 00690 | 2 | 91 HIGHLAND AVE. |
| GALT, YUHSING | 252 | 153.01 | 6 | C3302 | | 18409 | 01718 | 2 | 152 NEWMAN ST. |
| GANDHI, AMISH & AMANDA | 214 | 140 | 111 | | | 06396 | 00547 | 2 | 26 KENTNOR ST. |
| GANDHI, ANKUR & GOEL, VIDHI | 172 | 125.02 | 19 | | | 06721 | 00445 | 2 | 19 BEVERLY CT. |
| GANDHI, FORAM & NIRALI | 326 | 195 | 24.04 | | | 17190 | 01454 | 2 | 60 MC COY AVE. |
| GANDHI, KAVIN & THAKUR, PRANJAL | 329 | 195 | 29 | C0601 | | 06497 | 00536 | 2 | 30 IRONGATE |
| GANDHI, VIPIN & DUNGCA, JOY | 164 | 123 | 20 | | | 17724 | 00208 | 2 | 46 HILLSIDE AVE. |
| GANGULY, SABYASACHI | 124 | 93 | 120 | | | 04740 | 00845 | 2 | 41 CHRISTOL ST. |
| GAO PROPERTY LLC | 193 | 127 | 1.02 | C0049 | | 05422 | 00102 | 4A | 49 BRIDGE ST. (BDG A) |
| GARCIA-SOTO, RICARDO & DELAJARA, MARIA | 183 | 126.03 | 30 | | | 17534 | 01212 | 2 | 46 BEACON HILL DR. |
| GARDENIAS FLORAL LLC | 353 | 211 | 45 | | | 18932 | 01383 | 4A | 182 MAIN ST. |
| GARDNER, JAMES & MADELINE | 172 | 125.03 | 12 | | | 06862 | 00385 | 2 | 24 CLARENDON CT. |
| GARDNER, BRYAN & DALLITTO, ELIZABETH | 243 | 153.01 | 2 | C1201 | | 06361 | 00887 | 2 | 265 ROSE ST. |
| GARFUNKLE, JOIE & PALLE, TREVOR | 145 | 104 | 25 | | YB=1930 | 06253 | 00229 | 2 | 8 LINDEN AVE. |
| GARNER, PATRICIA E-TRUSTEE | 321 | 190 | 5 | | | 19006 | 01567 | 2 | 33 CARSON AVE. |
| GARNER, ROBERT & PATRICIA E | 321 | 190 | 7 | | | 05128 | 00601 | 2 | 29 CARSON AVE. |
| GARNI, MICHAEL & JUDITH | 2 | 3 | 67 | | | 04133 | 00315 | 15F | 77 CLIVE ST. |
| GAROFOLA, JOHN L & ABANTO, SHEYLA V | 16 | 12 | 48 | | | 17446 | 00268 | 2 | 11 ALDRICH AVE. |
| GARVEY, LINDA | 55 | 51.06 | 19 | | | 00000 | 00000 | 2 | 209 HARVARD AVE. |
| GASH, JAMES T & JUDITH V | 273 | 158 | 113.02 | | | 06379 | 00011 | 2 | 25 HIGH ST. |
| GASKILL, DELPHINE W & SMITH, L G-TRUST | 222 | 143.01 | 1.03 | | | 17236 | 00908 | 2 | 104 ROSE ST. |
| GASSAWAY, GARY M & DEBORAH A | 272 | 158 | 69.04 | | 3098SF | 03937 | 00887 | 2 | 51 THOMAS ST. |
| GATELY, CHRISTOPHER & SHI, GUANG | 13 | 6.01 | 9 | | | 06987 | 00445 | 2 | 89 NORRIS AVE. |
| GATEWAY TO METUCHEN CONDO ASSOC | 327 | 195 | 27 | | | 05470 | 00769 | 1 | 39 WOODBRIDGE AVE. |
| GATLING, PEARL H. | 355 | 211 | 67 | | | | | 2 | 95 E. WALNUT ST. |
| GAUB, KEITH & SPIRITO-GAUB, NOEL F | 8 | 4.01 | 6 | | | 18555 | 01309 | 2 | 42 NORRIS AVE. |
| GAUDET, GREGORY C & DENISE M | 267 | 155 | 19 | | | 03905 | 00452 | 2 | 17 POETS LA. |
| GAUGHAN, DANIEL J & JEAN A | 12 | 5.01 | 4 | | | 06479 | 00125 | 2 | 109 MASON DR. |
| GAVEN JOHN M & JAN C | 325 | 193 | 37 | | | 05342 | 00454 | 2 | 61 MC COY AVE. |
| GAWDIAK, ADRIAN & LEW, KHRISTINA | 169 | 125.01 | 22 | | | 05004 | 00405 | 2 | 29 CLARENDON CT. |
| GAWLAK, FRANK J. JR. & SUSAN | 163 | 122 | 27 | | | | | 2 | 27 ROBINS PL. |
| GAWRONSKI, ERIN | 350 | 210 | 15 | | | 17228 | 00350 | 2 | 23 CHARLES ST. |
| GAWRONSKI, GLENN | 139 | 99 | 80.03 | | | 05183 | 00738 | 2 | 188 E. CHESTNUT AVE. |
| GAZO, ANDREW | 212 | 140 | 13.02 | | | 05506 | 00510 | 2 | 9 NEWMAN ST. |
| GAZZALE, JAMES J. & MADELINE | 308 | 183.01 | 16 | | | | | 2 | 37 BISSETT PL. |
| GEERDTS, HAROLD & TERRY | 373 | 220 | 68 | | | 04377 | 00036 | 2 | 89 HAZELWOOD AVE. |
| GEHRUM, RUSSELL C. & MARGARET | 213 | 140 | 75 | | | | | 2 | 82 KENTNOR ST. |
| GEISSLER, DARREN M & JENNIFER C | 241 | 153 | 4 | C2806 | | 05249 | 00418 | 2 | 5 KATE LA. |
| GEIST, ZACHARY M & HELENA M | 364 | 215 | 75 | | | 17710 | 01339 | 2 | 55 ORCHARD AVE. |
| GELBER, G M & GONZALEZ, S & ET AL | 105 | 84 | 1 | | | 18611 | 00602 | 2 | 24 SCHOOL ST. |
| GELLER, JAIME | 246 | 153.01 | 4 | C2207 | | 17796 | 01718 | 2 | 237 ROSE ST. |
| GELLER, MARK & RESHKO, LIZA | 354 | 211 | 58 | | | 05626 | 00001 | 2 | 56 CHARLES ST. |
| GELMETTI, MATTHEW A | 372 | 220 | 60 | | | 06894 | 00579 | 2 | 100 NEW YORK AVE. |
| GEMENTGIS, JAMES F & MICHELE A | 373 | 221 | 65 | | | 05168 | 00819 | 2 | 98 HAZELWOOD AVE. |
| GENOVESE, ESTHER | 11 | 4.03 | 8 | | | | | 2 | 55 NORRIS AVE. |
| GENTILE-YOUNG, KIM | 13 | 6.01 | 19 | | | 05780 | 00384 | 2 | 122 MASON DR. |
| GENZANTO, JO ANN & ROELL, LUDWIG C. | 138 | 99 | 3 | | | 04428 | 00518 | 4C | 205 MAPLE AVE. |
| GEORGE, LINDA & RICALDE, RICHARD | 272 | 158 | 67.05 | | | 06647 | 00877 | 2 | 23 W. WALNUT ST. |
| GERAK, TERENCE J & MARGARET ANN | 376 | 224 | 58 | | | | | 2 | 147 HAZELWOOD AVE. |
| GERCKENS, TRACI | 137 | 98.01 | 44 | | | 06922 | 00160 | 2 | 17 MARK CIRCLE |
| GERLACH, DAVID W & MEERA | 136 | 98.01 | 31 | | | 06554 | 00603 | 2 | 325 GROVE AVE. |
| GERLEIT, JACQUELINE C | 259 | 154.03 | 19.01 | | | 17639 | 01259 | 2 | 79 LAKE AVE. |
| GERMINDER, RISE L & ANTHONY R | 200 | 131 | 4.01 | C1003 | | 06502 | 00163 | 2 | 30-3 PROSPECT ST. |
| GERRITY, MARY ELLEN | 13 | 6.01 | 13 | | | 06684 | 00171 | 2 | 80 MASON DR. |
| GERS, JOHN F & GREGORY | 232 | 151 | 27.02 | | | 06308 | 00824 | 2 | 12,14 HIGH ST. |
| GESCHLECHT, MICHAEL J | 155 | 117 | 63 | | | 04954 | 00712 | 4A | 505 MIDDLESEX AVE. |
| GETTY, BARBARA R. | 63 | 52 | 9.01 | | | | | 2 | 517 W. CHESTNUT AVE. |

Taxing District 09 Metuchen

12 Middlesex County

| Name of Owner Additional Owners | Page No. | Block No | Lot No. | Lot Qualifier | Account No. | Deed Book | Deed Page | Class | Property Location |
|---|-------------|-------------|------------|------------------|----------------|--------------|--------------|-------|-----------------------|
| GETTY, HELEN E & CHARLES H & JOHN J | 116 | 90 | 5.02 | | | 05927 | 00366 | 2 | 39 WILLIAM ST. |
| GETTY, PATRICK J. & MARY L. | 212 | 140 | 1 | | | 04559 | 00753 | 2 | 109 ESSEX AVE. |
| GETTY, SEAN & KELLI | 128 | 93.02 | 14 | | | 04877 | 00395 | 2 | 23 ROOSEVELT CT. |
| GETTY, TIMOTHY & GIESE, LEE A | 56 | 51.07 | 14 | | | 06121 | 00314 | 2 | 105 HARVARD AVE. |
| GHONG, SUK II & CHOI, JEONG M | 195 | 127 | 22 | C0219 | | 05182 | 00410 | 4A | 219 BRIDGE STREET |
| GHOSH, SOUMYA S & MUKERJEE, ARPITA | 188 | 126.07 | 19 | | | 18147 | 01736 | 2 | 435 WAKEFIELD DR. |
| GIACOMAZZA, CELESTE | 261 | 154.04 | 11 | | | 06720 | 00445 | 2 | 34 POPLAR ST. |
| GIALLUISI, LYNN | 138 | 99 | 43 | | | 18095 | 01046 | 2 | 598 MAIN ST. |
| GIARDINA, IDA MARGARET | 254 | 153.01 | 6 | C3606 | | 05406 | 00655 | 2 | 195 HIGH ST. |
| GIARRATANO, ROBERT V. & JEANNE C. | 255 | 154 | 9 | | | 04562 | 00251 | 2 | 179 HIGH ST. |
| GIBBONS, EDWARD C. & KATHRYN M. | 42 | 46 | 37 | | | | | 2 | 66 AYLIN ST. |
| GIBBS, JAMEL S | 33 | 41 | 9 | | | 06009 | 00081 | 2 | 300 DURHAM AVE. |
| GIBSON, PAUL A & JACQUELINE J | 269 | 157 | 37 | | | 04201 | 00223 | 2 | 72 LAKE AVE. |
| GIBSON, JAMES & PATRICIA | 348 | 208 | 107 | | | 03535 | 00403 | 2 | 7 TULSA AVE. |
| GIEGERICH, III, ROBERT A & GIEGERICH, R | 188 | 126.07 | 11 | | | 05862 | 00415 | 2 | 481 WAKEFIELD DR. |
| GILES, CARRELL A & EUROPE, CHRISTOPHER | 134 | 97 | 74 | | | 04959 | 00788 | 2 | 88 CHRISTOL ST. |
| GILL PETROLEUM INC | 117 | 91 | 2 | | | 06634 | 00843 | 4A | 532 MIDDLESEX AVE. |
| GILLILAND-DUARTE, DENNIS & KIMBERLY | 238 | 153 | 4 | C2145 | | 06813 | 00097 | 2 | 125 NEWMAN ST. |
| GILMAN, DEBRA J | 224 | 143.02 | 6 | | | 05252 | 00010 | 2 | 2 ELY CT. |
| GINGERY, JORDAN C & DEVIN | 172 | 125.02 | 10 | | | 17233 | 00153 | 2 | 112 HUXLEY RD. |
| GIOIA, CAROLYN A | 354 | 211 | 60 | | | 05357 | 00357 | 2 | 60 CHARLES ST. |
| GIOIA, NICK | 198 | 130.01 | 8 | | | 17251 | 01619 | 2 | 17 PROSPECT ST. |
| GIOMAR PROPERTIES LLC | 158 | 118 | 24.01 | | | 17872 | 01552 | 4A | 426-428 MAIN ST. |
| GIRGUS, GEORGE M & SOLLMAN, GEHAN M | 212 | 140 | 6 | | | 17183 | 00141 | 2 | 101 ESSEX AVE. |
| GLADIS, CAROL | 319 | 188 | 31 | | | 04623 | 00136 | 2 | 72 KEMPSON PL. |
| GLADIS, DANIEL & CYNTHIA DOERR | 2 | 3 | 46 | | | 19071 | 00981 | 2 | 45 CLIVE ST. |
| GLANCEY, JOHN S. & DIANE L. | 216 | 141 | 28.11 | | | | | 2 | 127 ROSE ST. |
| GLANTZ, JOSHUA & JENNIFER | 94 | 78 | 34 | | | 06297 | 00415 | 2 | 2 LYNN CIRCLE |
| GLASEL, DANIEL | 298 | 179 | 46 | | 1428SQFT | 06890 | 00395 | 2 | 97 SPEAR ST. |
| GLASER, KATHRYN M. | 227 | 145 | 52 | | | 03810 | 00287 | 2 | 14 HALSEY ST. |
| GLASSBERG, BRIAN & KOSOFSKY, BROOKE | 125 | 93.01 | 11 | | | 05406 | 00082 | 2 | 11 ROSS AVE. |
| GLASSBERG, STEPHEN & SUSAN | 81 | 62 | 39 | | | | | 2 | 21 WINDY HILL RD. |
| GLAVASICH, JAMIE ANGELICA | 237 | 153 | 4 | C2133 | | 18283 | 00381 | 2 | 141 NEWMAN ST. |
| GLENN, KEITH C | 51 | 51.03 | 19 | | | 05804 | 00870 | 2 | 100 RUTGERS ST. |
| GLENN, MARIE | 91 | 75 | 31 | | | 06193 | 00259 | 2 | 30 CONNOR AVE. |
| GLUECK, RICHARD A, JR & TAN-GLUECK, M V | 86 | 67 | 53 | | | 06505 | 00525 | 2 | 41 SMITH ST. |
| GLUSSKY, ALEXSANDER & BRITTANY | 15 | 10 | 47 | | | 17731 | 00284 | 2 | 189 NORRIS AVE. |
| GLUTZ, KATHRYN A | 188 | 126.07 | 23 | | | 06008 | 00466 | 2 | 411 WAKEFIELD DR. |
| GNALY, MICHELE & YAZI | 27 | 37.01 | 3 | | | 04805 | 00212 | 2 | 358 DURHAM AVE. |
| GNIZA, FELIX & GNIZA-YURCHENKO, OKSANA | 288 | 170 | 6 | | | 18566 | 01492 | 2 | 23 STOCKTON ST. |
| GOEHRING, ALEX. C/O DIAMOND REALTY | 62 | 51.11 | 21 | | | 05416 | 00022 | 2 | 633 MAIN ST. |
| GOEL, DINESH & AGGARWAL, ANJU | 193 | 127 | 1.02 | C0042 | | 17305 | 01474 | 4A | 42 BRIDGE ST. (BDG A) |
| GOLBE, LAWRENCE & DEVRA | 174 | 125.03 | 34 | | | 03720 | 00188 | 2 | 131 HIGHLAND AVE. |
| GOLD, ADAM & GILLIAN | 72 | 59 | 4 | | | 06653 | 00029 | 2 | 58 MAPLE AVE. |
| GOLD, DEBORAH J. | 131 | 95.02 | 69.01 | | | 04499 | 00282 | 2 | 60 ROSS AVE. |
| GOLD, RACHEL | 288 | 170 | 8 | | | 04339 | 00296 | 2 | 13 STOCKTON ST. |
| GOLDBECK, RICHARD E, JR & SARA | 123 | 93 | 89 | | | 06173 | 00190 | 2 | 12 CUMMINGS CT. |
| GOLDENBERG, JEREMY & KELLI | 338 | 199 | 14 | | | 06482 | 00217 | 2 | 21 COAN PL. |
| GOLDFARB, S M & STUBAUS, K | 17 | 14 | 53 | | | | | 2 | 20 ALDRICH AVE. |
| GOLDMAN, BRUCE A & MONICA | 265 | 154.08 | 3 | | | 06304 | 00290 | 2 | 23 LAKE AVE. |
| GOLDMAN, SUSAN | 144 | 103 | 33 | | | 05272 | 00463 | 2 | 70 LINDEN AVE. |
| GOLDSTEIN, MARK & ELAINE B | 89 | 73 | 23 | | | | | 2 | 15 CONNOR AVE. |
| GOLDSTONE, ANDREW & DEWITT, ANNE | 169 | 125.01 | 14 | | | 06586 | 00776 | 2 | 39 CLARENDON CT. |
| GOLDY, ROBERT & JILL | 365 | 216 | 1.05 | | | 05570 | 00175 | 2 | 80 MAIN ST. |
| GOLEME, JANETTE | 206 | 131.01 | 6 | C0301 | | 04463 | 00164 | 2 | 165-301 ESSEX AVE. |
| GOLIAS, KENNETH D & STACY M | 361 | 214 | 60 | | 1520SQFT | 18092 | 00698 | 2 | 12 SHEFFIELD PL. |
| GOMES, DENNIS & CAROL | 238 | 153 | 4 | C2152 | | 04089 | 00770 | 2 | 109 NEWMAN ST. |
| GOMEZ, JUAN CARLOS & CRUZ, JOANNE | 76 | 60 | 66 | | | 06292 | 00630 | 2 | 563 MAIN ST. |
| GOMEZ, RICHARD C | 251 | 153.01 | 6 | C3222 | | 05079 | 00529 | 2 | 157 ROSE ST. |
| GOMEZ, TANIA | 239 | 153 | 4 | C2608 | | 05361 | 00573 | 2 | 199 NEWMAN ST. |
| GONCALVES, FLORENTINO & RITA | 38 | 44.02 | 93 | | | 05070 | 00473 | 2 | 12 VAN BUREN AVE. |
| GONZALEZ, JUAN C & HUDA, SABRINA | 320 | 189 | 15 | | | 18180 | 01069 | 2 | 51 CARSON AVE. |
| GONZALEZ, RITCHIE & JOSE, MIA | 92 | 75 | 37 | | | 17192 | 00898 | 2 | 45 EDITH AVE. |
| GOODMAN, DENISE & MARTINEZ, MARY | 324 | 192 | 37 | | | 17075 | 01467 | 2 | 36 CARSON AVE |
| GOODMAN, JAMES A & STEPHANIE M PARKAS- | 281 | 160.01 | 73 | | | 05028 | 00431 | 2 | 58 MCPHERSON AVE. |
| GORDESKY, JOSHUA & JAIMEE | 131 | 96 | 4 | | | 17443 | 01200 | 2 | 143 CHRISTOL ST. |
| GORDON, KEARA & EBEN | 105 | 84 | 7 | | | 06120 | 00438 | 2 | 32 SCHOOL ST. |

Taxing District 09 Metuchen

12 Middlesex County

| Name of Owner Additional Owners | Page No. | Block No | Lot No. | Lot Qualifier | Account No. | Deed Book | Deed Page | Class | Property Location |
|---|-------------|-------------|------------|------------------|----------------|--------------|--------------|-------|-----------------------|
| GORDON, MELISSA | 133 | 97 | 3 | | | 18002 | 00473 | 2 | 222 CHRISTOL ST. |
| GORE, CHARLES W & ELIZABETH | 122 | 93 | 87 | | | | | 2 | 20 CUMMINGS CT. |
| GORENSTEIN,ETHAN EZRA & MARGARET T. | 180 | 126 | 117 | | | 04298 | 00364 | 2 | 34 BROCKTON CT. |
| GORMAN, JOHN S & ELIZABETH A | 2 | 3 | 49 | | | 04231 | 00499 | 2 | 11 CAPE CT. |
| GORMAN, KATHY | 359 | 212 | 63.03 | | | 05848 | 00607 | 2 | 61 MYRTLE AVE. |
| GORTY, VENKATA & KAVITA | 210 | 133 | 61 | | | 05297 | 00126 | 2 | 40 ESSEX AVE. |
| GOSS, JOHN F JR & KATHLEEN N | 58 | 51.08 | 11 | | | | | 2 | 101 COLUMBIA AVE. |
| GOTLIB, LINDA | 322 | 191 | 25.02 | | | 04170 | 00203 | 2 | 64 CARSON AVE. |
| GOTTESMAN, ROBERT | 246 | 153.01 | 4 | C2204 | | 03924 | 00121 | 2 | 231 ROSE ST. |
| GOVENDER, MUNSAMY D | 165 | 124 | 13 | | | 17790 | 01464 | 2 | 59 HUXLEY RD. |
| GOVENDER, USHENTHA | 107 | 85 | 1 | C0006 | | 06891 | 00643 | 2 | 4 FRANKLIN SCHOOL WAY |
| GOVERNALÉ, J./ C/O STEVEN GOVERNALE | 257 | 154.02 | 6 | | | | | 2 | 7 SYLVAN AVE. |
| GRABAN, PAUL & LANCIOTTI, VIVIAN J. | 149 | 108.01 | 3 | | | 04252 | 00109 | 2 | 1 READING CT. |
| GRABOWSKI, JR, THEODORE A | 37 | 44.02 | 3 | | | 05329 | 00889 | 2 | 347 CENTRAL AVE. |
| GRACE, CHARLES & RUTHANNE | 11 | 4.03 | 28 | | | 06402 | 00632 | 2 | 45 NORRIS AVE. |
| GRAF, NANCY KRAMER | 320 | 189 | 24 | | | 04009 | 00797 | 2 | 60 PELTIER AVE. |
| GRAF, KENNETH D. & LINDA R. | 258 | 154.02 | 15 | | | | | 2 | 1 PARK PL. |
| GRAHAM, EDWARD C II & MAUREEN A | 62 | 51.11 | 32 | | | 18005 | 00468 | 2 | 625 MAIN ST. |
| GRAND HOME INVESTMENTS IX LLC | 33 | 40 | 37 | | | 18440 | 00861 | 2 | 326 DURHAM AVE. |
| GRAND HOME INVESTMENTS XXIV LLC | 275 | 159 | 21 | | | 18618 | 01433 | 2 | 21 BRUNSWICK AVE. |
| GRANHOLM, DORIS C | 231 | 150 | 35 | | | | | 2 | 39 FRANKLYN PL. |
| GRANT, KYLE & MARGUERITE | 285 | 166 | 12.02 | | | 06360 | 00583 | 2 | 29 BARNSTABLE ST. |
| GRANT, EVELYN S & MCKIERNAN, THOMAS F | 158 | 118 | 67 | | | 05032 | 00001 | 2 | 36 HIGHLAND AVE. |
| GRAPHIC EQUIPMENT CORP | 346 | 207 | 17 | | | | | 4B | 55 WESTER AVE. |
| GRAPHIC EQUIPMENT CORP | 346 | 207 | 36 | | | 04158 | 00630 | 4B | 57 WESTER AVE. |
| GRAY, EDWARD F & COTTON, SUSAN K | 174 | 125.04 | 3.02 | | | 05080 | 00155 | 2 | 22 BEVERLY CT. |
| GRAY, EVAN D & HOECKER, JOHANNA | 183 | 126.03 | 36 | | | 05795 | 00861 | 2 | 10 BEACON HILL DR. |
| GRAYZEL, JAN & RONALD | 168 | 124.02 | 28 | | | 18373 | 00028 | 2 | 124 HILLSIDE AVE. |
| GRAZIANO, RICHARD | 36 | 44 | 83 | | | 04320 | 00758 | 2 | 57 VAN BUREN AVE. |
| GRAZIANO, JAMES B. & JUDITH A. | 215 | 141 | 24 | | | 03568 | 00745 | 2 | 79 ROSE ST. |
| GRAZUL, EDWIN | 3 | 3 | 140 | | | 04652 | 00405 | 2 | 66 WILLOW RD. |
| GREEN, DAVID MARK & MARIA, DIANNA | 171 | 125.01 | 41.06 | | 1868SQFT | 17382 | 00475 | 2 | 277 GROVE AVE. |
| GREEN, NICHOLAS & VICTORIA | 347 | 208 | 76 | | | 18150 | 00796 | 2 | 38 TULSA AVE. |
| GREEN, RICHARD, III | 111 | 85.01 | 1 | C0010 | | 06329 | 00078 | 2 | 47 CENTER ST. |
| GREEN, THEODORE W & ELIZABETH L | 90 | 74 | 24 | | | 04022 | 00696 | 2 | 4 GINESI CT. |
| GREENBAUM, RYAN & REBECCA | 141 | 100 | 13 | | | 17246 | 01056 | 2 | 176 MAPLE AVE. |
| GREENBERG, ADAM M & LINN, TAMMY E | 19 | 17 | 82 | | | 18360 | 00362 | 2 | 172 NORRIS AVE. |
| GREENBERG, DAVID & MYRTLE, KIMBERLY | 173 | 125.03 | 20 | | | 06060 | 00108 | 2 | 38 CLARENDON CT. |
| GREENBERG, MARILYN | 180 | 126 | 97.01 | | | | | 2 | 130 BEACON HILL DR. |
| GREENFEDER, SCOTT A & SUSAN E | 92 | 75 | 35 | | | 03996 | 00878 | 2 | 70 CONNOR AVE. |
| GREENHOUSE, MICHAEL L & GHIRADELLA, L A | 171 | 125.01 | 49 | | | 05181 | 00521 | 2 | 367 MIDDLESEX AVE. |
| GREENWAY VLG LLC & AROS INVTS LLC | 151 | 113 | 4 | | | 18311 | 01193 | 4A | 63-67 PEARL ST. |
| GREER, BRIAN D & SAVANNA J | 318 | 187 | 40 | | | 17583 | 01275 | 2 | 147 WOODBRIDGE AVE. |
| GREINER, G ROGER-TRUSTEE | 204 | 131 | 4.01 | C5008 | | 17390 | 00357 | 2 | 70-8 PROSPECT ST. |
| GRIBBIN, CAROLYN & MICHAEL | 351 | 211 | 21 | | | 17529 | 01743 | 2 | 37 E. WALNUT ST. |
| GRICE, IAN G. & SHARON L. | 160 | 119 | 53 | | | 04636 | 00327 | 2 | 43 RECTOR ST. |
| GRIFFIN & GRIFFIN PTSHP. | 166 | 124 | 60 | | | 04369 | 00001 | 1 | 24 RECTOR ST. |
| GRIFFIN, CAROL SUE-TRUSTEE | 166 | 124 | 52.01 | | | 06321 | 00352 | 2 | 34 RECTOR ST. |
| GRIFFIN, JAMES & DONOVAN, COLLEEN | 74 | 60 | 44 | | | 06594 | 00469 | 2 | 52 DURHAM AVE. |
| GRIFFIN, MATTHEW CHARLES | 309 | 183.02 | 24 | | | 06636 | 00827 | 2 | 30 BISSETT PL. |
| GRIFFIN, SUSAN | 355 | 211.01 | 1.02 | | | 05208 | 00680 | 2 | 4 LAWRENCE ST. |
| GRIFFING, GEOFFREY W | 269 | 157 | 45 | | | 05168 | 00563 | 2 | 84 LAKE AVE. |
| GRIGO, JOHN E. & JANICE M. | 30 | 37.05 | 8 | | | | | 2 | 44 DOLORES DR. |
| GRONROOS, GARY & CAROL | 143 | 101 | 7.04 | | | | | 2 | 51 LIBRARY PL. |
| GRONROOS, GARY | 292 | 174 | 1.02 | | | | | 2 | 21 HENRY ST. |
| GROSS, KATHY | 260 | 154.03 | 31 | | | 04802 | 00694 | 2 | 7 DIVISION ST. |
| GROSS, REBECCA | 42 | 46 | 43 | C0202 | | 04461 | 00276 | 2 | 50 AYLIN ST. #2B |
| GROSSEIBL, DAVID | 50 | 51.02 | 11 | | 1056SQFT | 06044 | 00270 | 2 | 100 PRINCETON ST. |
| GROSSMAN, ALAN & EATON, WENDOLYN | 167 | 124.02 | 9 | | | 04435 | 00702 | 2 | 10 PLEASANT PL. |
| GROSSMAN, BRETT & BARBARA | 299 | 180 | 8 | | | 04636 | 00429 | 2 | 25 SPEAR ST. |
| GROSSMAN, MARK | 99 | 82 | 53.12 | | | 06003 | 00616 | 2 | 193 DURHAM AVE. |
| GROSSMAN, DAVID & MCCARTIN, CATHERINE M | 49 | 50 | 31.01 | | | 06038 | 00822 | 2 | 28 PLAINFIELD AVE. |
| GROSSO, MICHAEL T & MADALYN L | 255 | 154 | 41 | | | 06128 | 00359 | 2 | 39 SUMMIT AVE. |
| GRUBMAN, IRA J & JAMIE LYNN | 322 | 191 | 28 | | | 05336 | 00610 | 2 | 68 CARSON AVE. |
| GRUSZKA, GREG | 207 | 131.01 | 6 | C0404 | | 18210 | 00090 | 2 | 165-404 ESSEX AVE. |
| GRZESKOW, STANISLAW | 77 | 61 | 20 | | | 04091 | 00478 | 2 | 652 NEW DURHAM RD. |
| GUANLAO, RAINIER & KRISTY | 173 | 125.03 | 23 | | | 17945 | 00733 | 2 | 46 CLARENDON CT. |

Taxing District 09 Metuchen

12 Middlesex County

| Name of Owner Additional Owners | Page No. | Block No | Lot No. | Lot Qualifier | Account No. | Deed Book | Deed Page | Class | Property Location |
|---|-------------|-------------|------------|------------------|----------------|--------------|--------------|-------|------------------------|
| GUARINO, ANTHONY L. & ANN M. | 336 | 197 | 61 | C0411 | | 04448 | 00149 | 2 | 241K AMBOY AVE. |
| GUARINO, MICHAEL & YOLANDA | 149 | 108.01 | 9 | | | 03983 | 00011 | 2 | 330 GROVE AVE. |
| GUARNIERI & GUARNIERI LLC | 278 | 160 | 27 | | | 05136 | 00235 | 4A | 91 MAIN ST. |
| GUARNIERI, EDWARD G | 29 | 37.03 | 12 | | | 05898 | 00335 | 2 | 34 DOLORES DR. |
| GUARNIERI, JULIUS & LYNN | 325 | 193 | 34 | | | 03769 | 00704 | 2 | 59 MC COY AVE. |
| GUARNIERI, ROBERT J. & JEANNE M. | 259 | 154.02 | 88 | | | | | 2 | 91 LAKE AVE. |
| GUBI, AARON & KHEYSON, RENATA | 114 | 85.01 | 1 | C0052 | | 18355 | 01982 | 2 | 84 CENTRAL AVE. |
| GUENSCH, GLENN & VARGA, ROBIN | 259 | 154.02 | 86.06 | | | 06189 | 00357 | 2 | 115 HIGH ST. |
| GUERRERO, JOSE & KRISTEN | 267 | 155 | 20 | | | 07003 | 00700 | 2 | 15 POETS LA. |
| GUERRIERO, AMIE | 244 | 153.01 | 2 | C1310 | | 18418 | 00186 | 2 | 274 NEWMAN ST. |
| GUERTIN, BEVERLY R | 21 | 29 | 1.0501 | C0008 | | 05602 | 00052 | 2 | 8 AYERS COURT |
| GUHIN, CHRISTOPHER M & WHITNEY L | 287 | 168 | 12 | | | 18530 | 00120 | 2 | 57 JONESDALE AVE. |
| GUIDA, GLORIA-TRUSTEE | 283 | 165 | 1 | | | 05425 | 00107 | 2 | 230 WOODBRIDGE AVE. |
| GUIENDON, JAMES D | 276 | 159 | 35 | | | 18592 | 00178 | 2 | 109 MAIN ST. |
| GUILFUCHI, BENIGNO & ADA N | 359 | 212 | 77 | | | | | 2 | 27 MYRTLE AVE. |
| GUJRATHI, AMIT S & EKTA A | 114 | 85.01 | 1 | C0049 | | 04964 | 00171 | 2 | 78 CENTRAL AVE. |
| GUJRATHI, AMIT S & EKTA A | 365 | 216 | 1.03 | | | 06204 | 00510 | 2 | 88 MAIN ST. |
| GULATI, HARSH & KHANNA, SAKSHI | 228 | 147 | 3 | | | 19031 | 00754 | 2 | 73 GRAHAM AVE. |
| GULATI, JAI | 67 | 56 | 7 | | | 17736 | 01861 | 1 | 145 CENTER ST. |
| GULOTTA, DORIS | 111 | 85.01 | 1 | C0016 | | 06209 | 00324 | 2 | 594 MIDDLESEX AVE. |
| GUMNIC, LEE & KARA | 338 | 199 | 16 | | 1331SQFT | 06113 | 00609 | 2 | 11 COAN PL. |
| GUNASEKARAN, R K & KUMARASWAMY, Y | 99 | 82 | 53.05 | | | 17652 | 00486 | 2 | 179 DURHAM AVE. |
| GUO, AY-LUEN & ZHOU, REN | 196 | 127 | 22 | C0233 | | 05173 | 00040 | 4A | 233 BRIDGE STREET |
| GUO, XIAO & JIA, GUANHUA | 101 | 82.01 | 5 | C0010 | | 06469 | 00799 | 2 | 10 CENTRAL SQUARE PK. |
| GUO, XIAOYAN & XING, XINYU | 340 | 200 | 43 | | | 06436 | 00117 | 2 | 6 COAN PL. |
| GUPTA, ASHOK K & MALHOTRA, SEEMA | 107 | 85 | 1 | C0009 | | 05514 | 00253 | 2 | 10 FRANKLIN SCHOOL WAY |
| GUPTA, CHANDAN & ANITA | 4 | 3 | 153 | | | 05699 | 00827 | 2 | 12 WILLOW RD. |
| GUPTA, CHANDAN & ANITA | 217 | 141 | 87 | | | 05979 | 00832 | 2 | 19 ROLFE PL. |
| GUPTA, SURESH K & JAISWAL, JAYA L | 88 | 70 | 89 | | | 06103 | 00812 | 2 | 10 OLIVER ST. |
| GUPTA, BUDDHADEB & SANCHAYITA | 274 | 158 | 156 | | | 04428 | 00368 | 2 | 2 HONEY CT. |
| GURSES, MURAT | 82 | 63 | 1 | | | 04953 | 00283 | 2 | 305 DURHAM AVE. |
| GURZO, NANCY C. | 255 | 154 | 37 | | | | | 2 | 182 ROSE ST. |
| GUSHUE, GEORGE M & MELISSA B | 96 | 78.01 | 15 | | | 06907 | 00118 | 2 | 13 MICHAEL DR. |
| GUSICK, ELLEN M | 173 | 125.03 | 26 | | | 07062 | 00859 | 2 | 185 HIGHLAND AVE. |
| GUSTITUS, JOHN J. & MARY ANN | 79 | 61 | 36 | | | | | 2 | 68 SHARON CT. |
| GUTERL, BRIAN W | 250 | 153.01 | 6 | C3105 | | 06692 | 00383 | 2 | 149 ROSE ST. |
| GUTIERREZ, FLORDELIZA | 77 | 61 | 19.03 | | | | | 2 | 363 DURHAM AVE. |
| GUTIERREZ, RYAN & JOYCE | 31 | 38 | 23 | | | 06771 | 00478 | 2 | 3 WESTON ST. |
| GUTIERREZ, SANTIAGO & CAROLYN | 58 | 51.07 | 51 | | | 06148 | 00310 | 2 | 120 UNIVERSITY AVE. |
| GUTTERMAN, R F & SIMONS, M J | 267 | 155 | 9 | | | 17549 | 01233 | 2 | 13 BURR DR. |
| GUVENDIREN, MURAT & LOVERDE, SHARON | 310 | 184 | 37 | | | 06589 | 00261 | 2 | 15 BOUNTY ST. |
| GUY, ALANA & KIMBERLY & ADAM & R & N | 52 | 51.03 | 34 | | | 19037 | 00488 | 15F | 417 MIDLAND AVE. |
| GWÓZDZ, KEITH & KATHLEEN | 165 | 124 | 43 | | | 06194 | 00777 | 2 | 125 HILLSIDE AVE. |
| GYUG, JAMES T | 121 | 93 | 57 | | | 05016 | 00202 | 2 | 24 VICTORY CT. |
| GYURESKO, CELIA | 322 | 191 | 20 | | | 18028 | 01320 | 2 | 54 CARSON AVE. |
| H B ASSOCIATES | 45 | 48.01 | 72 | | | 05272 | 00718 | 4B | 76-84 LIBERTY ST. |
| HA, CINDY | 364 | 215 | 85 | | | 17696 | 01435 | 2 | 39 ORCHARD AVE. |
| HA, HENRY & NG, MICHELLE | 260 | 154.04 | 6 | | | 06500 | 00663 | 2 | 14 POPLAR ST. |
| HAAKE, MICHAEL & JEAN MARIE | 92 | 76 | 31 | | | 04592 | 00331 | 2 | 8 EDITH AVE. |
| HABER, SHARON L & CHRISTOPHER J | 95 | 78.01 | 5 | | | 17756 | 00727 | 2 | 57 MICHAEL DR. |
| HABIB-ALI, IBRAHIM M & FATMEH | 368 | 217 | 31 | | | 00000 | 00000 | 2 | 38 HICKORY ST. |
| HACKER, PETER R & CAROL | 267 | 155 | 11 | | | | | 2 | 2 POETS LA. |
| HADDAD, JAMES & DENISE | 136 | 98.01 | 27 | | | 04468 | 00506 | 2 | 333 GROVE AVE. |
| HADDAD, ADNAN | 207 | 131.01 | 6 | C0503 | | 03640 | 00670 | 2 | 165-503 ESSEX AVE. |
| HAFEEZ, ABID & MEHBOOB, SEEMA | 162 | 120 | 29.02 | | | 18713 | 01428 | 2 | 26 WASHINGTON PL. |
| HAFEZ, MARWA | 252 | 153.01 | 6 | C3306 | | 05719 | 00749 | 2 | 144 NEWMAN ST. |
| HAID, PETER | 49 | 50 | 36.01 | | | 05091 | 00433 | 2 | 6 PLAINFIELD AVE. |
| HAIKÉN, HEIDI J. & SOLOMON | 264 | 154.07 | 8.02 | | | 04724 | 00013 | 2 | 29 MILTON ST. |
| HAJJAR, BRIAN W & HEINERT-HAJJAR, ELVIA | 259 | 154.03 | 24 | | | 05907 | 00760 | 2 | 8 PARK PL. |
| HALANI, HASSANALI & SHAHENA Z | 137 | 98.01 | 45 | | | 17579 | 00152 | 2 | 18 MARK CIRCLE |
| HALE, MARK & LESLIE | 370 | 219 | 59 | | | 03795 | 00379 | 2 | 78 SPEAR ST. |
| HALE, MATTHEW | 336 | 198 | 1.04 | | | 06063 | 00495 | 2 | 10 GREEN ST. |
| HALE, RYAN | 186 | 126.05 | 37 | | 2053SQFT | 06253 | 00600 | 2 | 492 WAKEFIELD DR. |
| HALE, KEVIN (EST) % CORA LONGOBARDO | 357 | 211.02 | 3 | | | 05301 | 00864 | 2 | 5 LAWRENCE ST. |
| HALE, MARY E. | 264 | 154.07 | 3 | | | 04781 | 00623 | 2 | 41 POPLAR ST. |
| HALGERI, PRITISH & PATIL, ANUSHREE | 107 | 84 | 54 | | | 18997 | 01197 | 2 | 97 CENTER ST. |
| HALL, CLAUDETTE | 61 | 51.11 | 15 | | | 05455 | 00353 | 2 | 639 MAIN ST. |

Taxing District 09 Metuchen

12 Middlesex County

| Name of Owner Additional Owners | Page No. | Block No | Lot No. | Lot Qualifier | Account No. | Deed Book | Deed Page | Class | Property Location |
|--|-------------|-------------|------------|------------------|----------------|--------------|--------------|-------|------------------------|
| HALL, CYNTHIA | 260 | 154.03 | 32 | | | 06055 | 00630 | 2 | 5 DIVISION ST. |
| HALL, DARRELL & D'AMICO, MARIE | 285 | 166 | 6.02 | | | 03985 | 00080 | 2 | 53 BARNSTABLE ST. |
| HALL, KAREEN | 286 | 167 | 22 | | | 06563 | 00161 | 2 | 57 RAILROAD AVE. |
| HALL, DANIEL E. | 66 | 55 | 1 | | | 03685 | 00391 | 2 | 185 CENTER ST. |
| HALLAS, MICHAEL J & PATRICIA S | 136 | 98 | 68 | | | 04062 | 00367 | 2 | 6 CREST DR. |
| HALVORSON, MARK | 294 | 176 | 62 | | | 06747 | 00418 | 2 | 27 DELAWARE AVE. |
| HAMEDI, MOURAD & LARBI, LEILA | 178 | 126 | 74 | | | 06375 | 00370 | 2 | 66 LEXINGTON DR. |
| HAMILTON, DENISE & IVY | 357 | 211.02 | 2 | | | 06000 | 00744 | 2 | 3 LAWRENCE ST. |
| HAMILTON, KENNETH T & NANCY G | 224 | 143.02 | 5 | | | 04015 | 00874 | 2 | 0 ELY CT. |
| HAMILTON, KATHLEEN A&SEDLACK, JR, WM R | 52 | 51.03 | 40 | | | 04975 | 00200 | 2 | 429 MIDLAND AVE. |
| HAMMING, CAROLYN | 332 | 197 | 20.05 | | | | | 2 | 259 AMBOY AVE. |
| HAMPSON, DAVID T & BYRNE, ALISON | 91 | 74 | 33 | | | 06583 | 00309 | 2 | 49 CONNOR AVE. |
| HAN, GANG & ZHANG, XIAOYU | 79 | 61 | 41 | | | 19007 | 01019 | 2 | 88 SHARON CT. |
| HAN, JIHO & JULIA | 60 | 51.10 | 16 | | | 06258 | 00025 | 2 | 201 COLUMBIA AVE. |
| HAN, JUNG M & SHON, HARIM | 288 | 170 | 12 | | | 18215 | 01986 | 2 | 9 STOCKTON ST. |
| HAN, ZHIQIANG & WU, YAGUANG | 69 | 57.01 | 14 | | | 06819 | 00665 | 2 | 19 DESSER PL. |
| HANBRIDGE, DANIEL B & LEIGH D | 371 | 220 | 47 | | | 05976 | 00791 | 2 | 70 HOLLYWOOD AVE. |
| HAND SURGERY CONSULTANTS, LLC | 195 | 127 | 22 | C0222 | | 05186 | 00069 | 4A | 222 BRIDGE STREET |
| HAND, JOHN | 371 | 220 | 42.02 | | | 17756 | 01012 | 2 | 74 HOLLYWOOD AVE. |
| HANDLER, KEITH & TRACY | 360 | 212 | 107.02 | | | 05119 | 00712 | 2 | 31 MYRTLE AVE. |
| HANKERSON, ERNEST & IVORY | 27 | 37.01 | 1 | | | | | 2 | 346 DURHAM AVE. |
| HANLEY, DWAYNE K | 369 | 217 | 105 | | | 05733 | 00833 | 2 | 31 E. CEDAR ST. |
| HANLEY, WILLIAM P & MARY S | 178 | 126 | 76 | | | 03574 | 00972 | 2 | 8 CONCORD AVE. |
| HANN, ANITA | 115 | 85.01 | 1 | C0072 | | 17164 | 00470 | 2 | 21 FRANKLIN SCHOOL WAY |
| HANNA, DORIANN | 265 | 154.08 | 6 | | | 06836 | 00248 | 2 | 14 FERNDALE PL. |
| HANNA, FREDERICK | 340 | 201 | 19 | | | 06709 | 00105 | 2 | 19 JAMES PL. |
| HANNAH, SARAH LYNN | 348 | 208 | 110 | | | 06702 | 00276 | 2 | 17 TULSA AVE. |
| HANSEN, THOMAS J. & ANDREA J. | 346 | 208 | 46 | | | | | 2 | 19 LINCOLN AVE. |
| HANSON, KEITH & COLLEEN | 20 | 19 | 5 | | | 18978 | 00226 | 2 | 250 MASON DR. |
| HARGWOOD, DARRYL & PAMELA | 175 | 125.07 | 10 | | | 18793 | 01698 | 2 | 216 DELLWOOD RD. |
| HARKNESS, JOHN & NORWOOD, ROBIN M | 306 | 183 | 26 | | | 18007 | 00996 | 2 | 55 HOME ST. |
| HARMIS, KEITH & STACEY R. | 311 | 184 | 61 | | | | | 2 | 26 HOME ST. |
| HARMON, DAVID A & DONNA M | 368 | 217 | 99 | | | | | 2 | 43 E CEDAR ST. |
| HARMON, THOMAS & EILEEN | 347 | 208 | 78 | | | | | 2 | 55 LINCOLN AVE. |
| HARPSTER, K. BRUCE & MARY | 62 | 51.11 | 42 | | | 04179 | 00037 | 2 | 216 COLUMBIA AVE. |
| HARRAMAN, JOSHUA & GRABBE, CODY | 145 | 105 | 22 | | | 17973 | 01345 | 2 | 368 MIDDLESEX AVE. |
| HARRIGAN, DIANE EILEEN | 235 | 153 | 2 | C1712 | | 05651 | 00405 | 2 | 231 NEWMAN ST. |
| HARRINGTON, KATHRYN & GERALD | 52 | 51.03 | 36 | | | 06438 | 00848 | 2 | 421 MIDLAND AVE. |
| HARRISON, ALEXANDER J & ALLISON S | 221 | 143 | 20 | | | 06799 | 00485 | 2 | 22 CLIFFWOOD PL. |
| HARRISON, JUDITH & GROSS, STEPHEN | 149 | 108.01 | 10 | | | 04962 | 00019 | 2 | 340 GROVE AVE. |
| HARRISON, RONALD E & KATHERINE Y | 310 | 184 | 21 | | | 05881 | 00880 | 2 | 29 BOUNTY ST. |
| HARRY, GEORGE J. & KARA L. | 188 | 126.07 | 24 | | | 04669 | 00379 | 2 | 405 WAKEFIELD DR. |
| HART, MAUREEN | 213 | 140 | 41.02 | | | 06950 | 00518 | 2 | 41 NEWMAN ST. |
| HASHIMI, OMAR & GERA, NINA | 85 | 67 | 26 | | | 17840 | 01252 | 2 | 592 NEW DURHAM RD. |
| HASKELL, DAWN & BRIAN | 63 | 51.12 | 29 | | | 06041 | 00592 | 2 | 104 COLUMBIA AVE. |
| HASSETT, ROBERT F, JR & SMARDA | 228 | 147 | 4 | | | 06318 | 00469 | 2 | 48 SPRING ST. |
| HASSETT, ROBERT F. & MARY S. | 268 | 157 | 20 | | | | | 2 | 42 THOMAS ST. |
| HATEFI, ARASH | 334 | 197 | 52.01 | C0006 | | 06380 | 00459 | 2 | 197C AMBOY AVE. |
| HATHAWAY, MARGARET F-TRUSTEE | 134 | 97 | 67 | | | 06719 | 00487 | 2 | 114 CHRISTOL ST. |
| HATOLA, STEPHEN A. | 260 | 154.03 | 28 | | | | | 2 | 25 SYLVAN AVE. |
| HAUGH, OWEN F. & CATHERINE C. | 276 | 159 | 53 | | | 03850 | 00919 | 2 | 36 SHERIDAN AVE. |
| HAULENBEEK, BRYAN J & JANINE | 81 | 62 | 41 | | | 07000 | 00079 | 2 | 25 WINDY HILL RD. |
| HAULENBEEK, MARK S. & ELLEN M. | 283 | 165 | 1.03 | | | | | 2 | 6 LAURELDALE AVE. |
| HAUSSER, AUDREY & KENNETH | 268 | 155 | 25 | | | 06442 | 00818 | 2 | 23 WHITMAN AVE. |
| HAVILAND-SHARP, ANNE&HAVILAND, KRISTA | 318 | 188 | 4 | | 1214SQFT | 06802 | 00826 | 2 | 37 PELTIER AVE. |
| HAWKEN, JOHN | 239 | 153 | 4 | C2601 | | 03777 | 00166 | 2 | 213 NEWMAN ST. |
| HAY PROPERTIES, LLC. | 308 | 183.01 | 83 | | | 04833 | 00163 | 4A | 334-336 MAIN ST. |
| HAYES, MICHAEL P & MARIE G | 209 | 132 | 53 | | | 17973 | 00722 | 2 | 64 ESSEX AVE. |
| HAYES, TONYA MICHELLE | 115 | 85.01 | 1 | C0071 | | 04957 | 00531 | 2 | 29 FRANKLIN SCHOOL WAY |
| HAYTER, JARED & FUERTES, EVELYN | 44 | 47 | 19 | | | 06001 | 00217 | 2 | 11 FORREST ST. |
| HAZELL, NEWTON L. & BEULAH L. | 290 | 172 | 24 | | | | | 2 | 35 BLAIR AVE. |
| HE, WEIJUN & GONG, LIN | 16 | 12 | 52 | | | 06477 | 00581 | 2 | 178 MASON DR. |
| HEALEY, MARYBETH | 71 | 58 | 27 | | | 17577 | 01904 | 2 | 118 W. CHESTNUT AVE. |
| HEALY, MICHAEL S & FARRELL, NOREEN A | 351 | 210 | 35 | | | 05107 | 00670 | 2 | 20 LINCOLN AVE. |
| HECHT, ELEANOR LARSEN-TRUST | 257 | 154.01 | 51 | | | 05937 | 00536 | 2 | 163 HIGH ST. |
| HEGEDUS, TOMISLAV & NADICA | 95 | 78.01 | 10 | | | 18738 | 00170 | 2 | 37 MICHAEL DR. |
| HEIM, MARY E | 187 | 126.05 | 48 | | | 04108 | 00202 | 2 | 560 WAKEFIELD DR. |

Taxing District 09 Metuchen

12 Middlesex County

| Name of Owner Additional Owners | Page No. | Block No | Lot No. | Lot Qualifier | Account No. | Deed Book | Deed Page | Class | Property Location |
|---------------------------------------|----------|----------|---------|---------------|-------------|-----------|-----------|-------|------------------------|
| HEINZE, SUSAN A | 241 | 153 | 4 | C2902 | | 05950 | 00785 | 2 | 19 KATE LA. |
| HELPMAN, RICHARD & BARBARA R | 180 | 126 | 114 | | | 06436 | 00238 | 2 | 16 BROCKTON CT. |
| HENDERSON, PAMELA S | 51 | 51.02 | 24 | | | 06603 | 00817 | 2 | 101 RUTGERS ST. |
| HENDON, GLORIA | 324 | 193 | 24 | | | 04676 | 00667 | 2 | 46 EGGERT AVE. |
| HENNESSY REALTY COMPANY LLC | 37 | 44.01 | 27.01 | | | 05166 | 00164 | 4B | 131 LIBERTY ST. |
| HENSEN, HERMAN J. & SHARON D/ | 65 | 54 | 17 | | | 04708 | 00563 | 2 | 112 DURHAM AVE. |
| HERARD, JULIE | 236 | 153 | 4 | C2112 | | 05228 | 00129 | 2 | 20 KATE LA. |
| HERBERT, ANNE REGINA | 162 | 121 | 6 | | | 17028 | 00260 | 4A | 398 MAIN ST. |
| HERBERT, JEREMY & JULIET | 135 | 98 | 37 | | | 17707 | 00645 | 2 | 251 E. CHESTNUT AVE. |
| HERITS, THOMAS J. & MONICA | 94 | 78 | 38 | | | 03615 | 00840 | 2 | 26 MICHAEL DR. |
| HERMAN, DEBORAH E | 250 | 153.01 | 6 | C3208 | | 05220 | 00677 | 2 | 185 ROSE ST. |
| HERMANS, ANDRE & LAURA MARIE | 355 | 211 | 66.16 | | | 17524 | 01810 | 2 | 91 E. WALNUT ST. |
| HERNANDEZ, GAALADITA | 373 | 221 | 62 | | | 07017 | 00760 | 2 | 86 HAZELWOOD AVE. |
| HERNANDEZ, JONATHAN & MARIA | 119 | 92 | 21 | | | 05074 | 00789 | 2 | 42 CHRISTOL ST. |
| HERNANDEZ, LAWRENCE & DOODY, MARGARET | 189 | 126.10 | 41 | | | 06606 | 00474 | 2 | 6 JESMOND RD. |
| HEROLD, DONALD M | 261 | 154.04 | 18 | | | 06906 | 00677 | 2 | 4 DIVISION ST. |
| HERRMANN, AARON & SARAH | 159 | 119 | 9 | | | 06795 | 00874 | 2 | 23 WASHINGTON PL. |
| HERSEY, DOROTHY M | 203 | 131 | 4.01 | C3009 | | 05017 | 00061 | 2 | 50-9 PROSPECT ST. |
| HERZBERG, MARK & SHERIDAN, PATRICIA | 308 | 183.01 | 68 | | | 03894 | 00140 | 2 | 24 CLINTON PL. |
| HES EQUITY LLC | 233 | 152 | 51.01 | | | 18302 | 01790 | 4B | 100 PROSPECT ST. |
| HESTON, JAMES N | 115 | 85.01 | 1 | C0066 | | 05162 | 00421 | 2 | 41 FRANKLIN SCHOOL WAY |
| HETZEL, CATHERINE & PHILLIPS, HASIM | 291 | 172 | 64 | | | 18869 | 01826 | 2 | 4 JONESDALE AVE. |
| HETZEL, BERNARD & LUCIENNE | 331 | 196 | 14 | | | | | 2 | 21 SIDNEY PL. |
| HEVI, CHARLES & GUBAYDULLINA, EVGENIA | 234 | 153 | 2 | C1702 | | 17785 | 00580 | 2 | 251 NEWMAN ST. |
| HEXAGON METUCHEN LLC | 45 | 48.01 | 62 | C0001 | | 18006 | 00059 | 4B | 46 LIBERTY ST. |
| HEXAGON METUCHEN LLC | 45 | 48.01 | 62 | C0002 | | 18006 | 00059 | 4B | 48 LIBERTY ST. |
| HEYBOER, KELLY | 109 | 85 | 59 | | | 06996 | 00438 | 2 | 57 SCHOOL ST. |
| HEYDEN, DANIEL V & DOROTHY J | 314 | 186 | 3 | | | 05227 | 00163 | 2 | 197 WOODBRIDGE AVE. |
| HEYDORN, ROBERT & BARBARA | 335 | 197 | 61 | C0102 | | 06156 | 00205 | 2 | 239B AMBOY AVE. |
| HIBBERT, CLARA | 364 | 215 | 87 | | | | | 2 | 35 ORCHARD AVE. |
| HIBBS, AMY | 109 | 85 | 55 | | | 05301 | 00394 | 2 | 120 CENTRAL AVE. |
| HICKEY, JOHN P, III & TANYA | 231 | 151 | 1 | | | 06851 | 00092 | 2 | 259 MAIN ST. |
| HICKSON, SHAWN & DACONCEICAO, JUSTIN | 35 | 44 | 1.11 | | | 17859 | 01870 | 2 | 14 MULBERRY LA. |
| HIDALGO, JUAN D & ALEXIOU-HIDALGO, C | 365 | 215 | 110 | | | 18313 | 01199 | 2 | 4 WILSON LANE |
| HIGGINS, JAMES SEAN & RACHEL | 349 | 208 | 152 | | | 06317 | 00028 | 2 | 33 TULSA AVE. |
| HIGH, CYNTHIA | 246 | 153.01 | 4 | C2111 | | 05976 | 00277 | 2 | 203 ROSE ST. |
| HIGHLAND MAIN ACQUISITION LLC | 155 | 117 | 50 | | | 06664 | 00174 | 4A | HIGHLAND AVE. |
| HIGHLAND MAIN ACQUISITION LLC | 155 | 117 | 54.01 | | | 06664 | 00174 | 4A | 470 MAIN ST. |
| HILLERY, MARK | 337 | 198 | 38 | | | 03884 | 00579 | 2 | 18 GREEN ST. |
| HILLMAN, TIMOTHY F & BEST, CATHERINE | 273 | 158 | 113.01 | | | 17477 | 00549 | 2 | 21 HIGH ST. |
| HILLOCK, JEROME & PUI | 364 | 215 | 77 | | | 18056 | 00672 | 2 | 53 ORCHARD AVE. |
| HILLS, ROBERT W JR | 240 | 153 | 4 | C2706 | | 18999 | 00992 | 2 | 183 NEWMAN ST. |
| HILLSIDE AVE ASSOCIATES LLC | 163 | 122 | 13 | | | 06540 | 00056 | 4A | 20 HILLSIDE AVE. |
| HILLSIDE AVE ASSOCIATES LLC | 163 | 122 | 14 | | | 06540 | 00056 | 4A | 22-24 HILLSIDE AVE. |
| HILLSIDE AVE ASSOCIATES LLC | 163 | 122 | 15.02 | | | 06540 | 00056 | 4A | 30 HILLSIDE AVE. |
| HILLSIDE METUCHEN APARTMENTS LLC | 158 | 118 | 19.01 | | | 06878 | 00144 | 4C | 25 HILLSIDE AVE. |
| HILLYER, WILLIAM & MARGARET ANN | 179 | 126 | 95 | | | | | 2 | 135 BEACON HILL DR. |
| HINES, ERIC G & COLLEEN | 289 | 171 | 8 | | | 06563 | 00258 | 2 | 20 HENRY ST. |
| HIPPLE, CHRISTOPHER & LI, IDA | 159 | 119 | 7 | | | 18456 | 01472 | 2 | 25 WASHINGTON PL. |
| HIRSCH, DANIEL & DEBRA | 5 | 3 | 174 | | | 04084 | 00198 | 2 | 39 MILLER DR. |
| HIRSCHENFANG, ALEX & TARA | 93 | 76 | 34 | | | 05547 | 00792 | 2 | 20 EDITH AVE. |
| HIRSHON, SHIRLEY | 329 | 195 | 29 | C0501 | | 03812 | 00223 | 2 | 24 IRONGATE |
| HIRYA, EUNICE O & ABBAS H | 262 | 154.06 | 69 | | | 03748 | 00575 | 2 | 242 ROSE ST. |
| HJULMAND, ELEANOR | 56 | 51.07 | 16 | | | 06506 | 00326 | 2 | 111 HARVARD AVE. |
| HLADIK, TAMARA I | 333 | 197 | 39 | C0002 | | 05906 | 00553 | 2 | 219 AMBOY AVE. #2 |
| HO, HON YUNG & YU, FUNYEE | 104 | 82.01 | 27 | C0017 | | 05928 | 00258 | 2 | 17 PARK SQUARE |
| HO, HUY Q | 54 | 51.05 | 23 | | | 06786 | 00799 | 2 | 210 CENTER ST. |
| HO, KHUE | 305 | 182 | 27 | C0201 | | 4927 | 00686 | 2 | 331-1B WOODBRIDGE AVE. |
| HO, PETER L & STILES, AMBER S | 170 | 125.01 | 40.01 | | | 18851 | 01447 | 2 | 48 STIRLING CT. |
| HO, TUCK CHOONG & CHEUNG, SUET FONG | 368 | 217 | 35 | | | 17887 | 00402 | 2 | 48 HICKORY ST. |
| HOAGLAND, KAREN E | 130 | 95.01 | 41.01 | | | 06795 | 00626 | 2 | 181 E. CHESTNUT AVE. |
| HOANG, CHRISTY T & TUAN V | 148 | 108 | 27 | | | 18176 | 00626 | 2 | 67 STONEHAM PL. |
| HOANG, CHRISTY T | 149 | 108.01 | 35 | | | 06221 | 00351 | 2 | 48 STONEHAM PL. |
| HOANG, CHRISTY T | 149 | 108.01 | 36 | | | 17659 | 01445 | 2 | 42 STONEHAM PL. |
| HOANG, CHRISTY | 110 | 85 | 79.02 | | | 06820 | 00570 | 2 | 11 SCHOOL ST. |
| HOANG, KIM | 52 | 51.03 | 38 | | | 19053 | 01874 | 2 | 425 MIDLAND AVE. |
| HOANG, KIM | 76 | 60 | 70 | | | 19023 | 01564 | 4A | 1-3 ELM CT. |

Taxing District 09 Metuchen

12 Middlesex County

| Name of Owner Additional Owners | Page No. | Block No | Lot No. | Lot Qualifier | Account No. | Deed Book | Deed Page | Class | Property Location |
|-------------------------------------|-------------|-------------|------------|------------------|----------------|--------------|--------------|-------|-----------------------|
| HOANG, KIM | 171 | 125.01 | 40.13 | | | 18517 | 01379 | 2 | 9 STIRLING CT. |
| HOANG, LISA | 199 | 130.01 | 40 | | | 17773 | 01176 | 2 | 288 HIGH ST. |
| HOANG, LONG & DO TRINH | 65 | 54 | 1.05 | | | 04265 | 00600 | 2 | 18 MAPLE AVE. |
| HOANG, PETER MINH | 107 | 84 | 63.02 | | | 05728 | 00696 | 2 | 6 SCHOOL ST. |
| HOANG,CHRISTY T & LUU,NGAN THI ANH | 8 | 4.01 | 14 | | | 19060 | 01887 | 2 | 11 KENT PL. |
| HOCHRON, JERRI | 335 | 197 | 61 | C0208 | | 06060 | 00162 | 2 | 239H AMBOY AVE. |
| HOFFMAN, WILLIAM F. & SHARIA | 297 | 179 | 32 | | | | | 2 | 40 NEW YORK AVE. |
| HOFFMAN,JONATHAN P. & JUDITH M. | 302 | 181 | 46 | | | 04139 | 00094 | 2 | 67 NEW YORK AVE. |
| HOFFSOMMER, MARIE N | 324 | 193 | 11 | | | | | 2 | 68 EGGERT AVE. |
| HOGAN, CHRISTOPHER T & KAREN B | 184 | 126.03 | 99 | | | 18098 | 00331 | 2 | 90 CONCORD AVE. |
| HOGAN, EDWARD D | 44 | 48 | 7 | | | 05419 | 00434 | 2 | 297 CENTRAL AVE. |
| HOGAN, MARGARET | 43 | 47 | 11 | | | 06393 | 00600 | 2 | 17 AYLIN ST. |
| HOGAN, MARGARET | 72 | 58 | 70 | | | 06147 | 00521 | 2 | 57 MAPLE AVE. |
| HOGAN, RICHARD R & ERIN E | 311 | 184 | 59 | | | 17002 | 01896 | 2 | 22 HOME ST. |
| HOLDREN, DEAN | 161 | 119 | 86 | | | 17519 | 01694 | 2 | 60 PLEASANT PL. |
| HOLL, JOHN & DARCY, APRIL | 332 | 196 | 38 | | | 17341 | 01829 | 2 | 18 MC COY AVE. |
| HOLLANDER, LOIS A-TRUSTEE | 15 | 10 | 50 | | | 05919 | 00156 | 2 | 168 MASON DR. |
| HOLMES, JAMES M & JULIA C | 285 | 166 | 16.03 | | | 06941 | 00675 | 2 | 23 BARNSTABLE ST. |
| HOLMES, STACY M | 304 | 182 | 7 | | | | | 2 | 19 CLINTON PL. |
| HOLT, KERRI A | 365 | 215 | 108 | | | 19067 | 01050 | 1 | 112 MAIN ST. |
| HOM, DANNY & NG, SUK YEE | 29 | 37.03 | 10 | | | 06786 | 00328 | 2 | 19 DOUGLAS DR. |
| HOMELAND DEVELOPERS LLC | 166 | 124 | 51.061 | | | 18913 | 01866 | 1 | 27 RAYLE CT. |
| HOMELAND DEVELOPERS LLC | 166 | 124 | 51.062 | | | 00000 | 00000 | 1 | 23 RAYLE CT, |
| HOMESTEAD VILLAGE AT METUCHEN, LLC | 47 | 49 | 11 | | | | | 4C | COPPERFIELD LANE |
| HONG, ALBERT | 152 | 114 | 6 | | | 05420 | 00426 | 4A | 465-469 MAIN ST. |
| HONG, PAN YUK | 75 | 60 | 57.02 | | | 05363 | 00347 | 4C | 15 ELM CT. |
| HONG, SHU | 104 | 82.01 | 26 | C0050 | | 18767 | 01315 | 2 | 50 CENTRAL SQUARE PK. |
| HONG, TAO & JENNIFER-TRUSTEES | 310 | 184 | 39.01 | | | | | 2 | 190 AMBOY AVE. |
| HONG, WON & OH, EMILY SUKMEE | 190 | 126.10 | 52 | | | 06233 | 00732 | 2 | 80 WOODSIDE AVE. |
| HONIG, RACHAEL & ELIEZER | 230 | 149 | 47.01 | | | 06471 | 00884 | 2 | 63 SPRING ST. |
| HOOGHUIS, KEVIN & MARY ANNE | 374 | 222 | 1 | | | 03964 | 00060 | 2 | 2 WOODBRIDGE AVE. |
| HOOK, RANDI A | 294 | 176 | 60 | | | 05950 | 00682 | 2 | 87 UPLAND AVE. |
| HOOVER,WILLIAM J. & JOANNE | 215 | 141 | 18 | | | 04471 | 00406 | 2 | 65 ROSE ST. |
| HOPKE, FRED & MARY JANE | 139 | 99 | 53 | | | | | 2 | 616 MAIN ST. |
| HOPKE, MARY JANE BURKE | 73 | 59 | 27 | | | 17616 | 00561 | 2 | 108 MAPLE AVE. |
| HOPKINS, KATHLEEN A. | 319 | 188 | 11 | | | 04743 | 00596 | 2 | 23 PELTIER AVE. |
| HOPKINS, ROBERT C & LAURA M | 370 | 219 | 65 | | | 05146 | 00519 | 2 | 71 DELAWARE AVE. |
| HOQUE, MAINUL & SULTANA, ZINNAT ARA | 5 | 3 | 180 | | | 06500 | 00895 | 2 | 29 MILLER DR. |
| HORN,CHRISTOPHER&MULLIGAN,MARY BETH | 334 | 197 | 52.01 | C0009 | | 06422 | 00581 | 2 | 195D AMBOY AVE. |
| HORNBY, JOHN H.III & MICHELLE A. | 213 | 140 | 53 | | | | | 2 | 51 NEWMAN ST. |
| HOROWITZ, BRYAN & MONTANA | 86 | 68 | 4 | | | 06899 | 00135 | 2 | 85 HAMPTON ST. |
| HORVATH, STEPHEN F. ESTATE | 318 | 188 | 10 | | | | | 2 | 25 PELTIER AVE. |
| HORVATH,STEPHEN J & CAROL A | 259 | 154.03 | 27 | | | | | 2 | 23 SYLVAN AVE. |
| HOSEIN, KAMEEL & MADINA | 308 | 183.01 | 13 | | | | | 2 | 29 BISSETT PL. |
| HO-SHING,VINCENT L & CHEN,VERONICA | 296 | 177 | 17.04 | | | 17160 | 00043 | 2 | 20 GROVE AVE. |
| HOSSAIN, SAIMA & SUNIYA, TASMIA H | 104 | 82.01 | 26 | C0049 | | 05085 | 00027 | 2 | 20 GROVE AVE. |
| HOUSE, STACEY | 188 | 126.07 | 13 | | | 18596 | 01583 | 2 | 49 CENTRAL SQUARE PK. |
| HOUSTON, LAWRENCE, III & TARA L | 337 | 198 | 13 | | | 18425 | 01713 | 2 | 455 WAKEFIELD DR. |
| HOWARD QIU LLC | 309 | 183.02 | 18.02 | | | 18092 | 01875 | 2 | 141 AMBOY AVE. |
| HOWITT, LAWRENCE A. & LAUREN E. | 8 | 4.01 | 12 | | | 05348 | 00697 | 4A | 240 AMBOY AVE. |
| HRISTOFIS, E D & SMERDZINSKI, S | 207 | 131.01 | 6 | C0411 | | 04559 | 00876 | 2 | 78 NORRIS AVE. |
| HRONICH, MICHAEL & MARY BETH | 313 | 185 | 65 | | | 17739 | 01397 | 2 | 165-411 ESSEX AVE. |
| HSU, KEVIN L & POON, JENNIFER L | 58 | 51.08 | 15 | | | 03929 | 00525 | 2 | 12 SIMPSON PL. |
| HSU,SHUNTING TAMMY &22 BRIDGE ST LT | 192 | 127 | 1.02 | C0022 | | 06579 | 00767 | 2 | 109 COLUMBIA AVE. |
| HSUEH, HOWARD H & YUNA | 327 | 195 | 25.05 | | | 05865 | 00171 | 4A | 22 BRIDGE ST. (BDG B) |
| HSW PROPERTIES LLC | 304 | 182 | 1 | | | 06780 | 00249 | 2 | 75 WOODBRIDGE AVE. |
| HU, SONG ZITH & HSU, SUNG PING | 31 | 39 | 33 | | | 05469 | 00356 | 4A | 344 MAIN ST. |
| HUA, JIONGHAO & HU, RENZHU | 70 | 58 | 23.01 | | | 04944 | 00111 | 2 | 8 WESTON ST. |
| HUANG, CHEN | 77 | 61 | 19.01 | | | 17343 | 00067 | 2 | 206 W. CHESTNUT AVE. |
| HUANG, WEI & LI, YU | 72 | 59 | 17 | | | 17395 | 00627 | 2 | 355 DURHAM AVE. |
| HUANG, ZHI PING & KU, YU AU | 80 | 61.01 | 2 | | | 18667 | 01256 | 2 | 88 MAPLE AVE. |
| HUBER, VALERIE J | 135 | 98 | 61 | | | 04636 | 00331 | 2 | 31 SHARON CT. |
| HUDDA, RIYAZ & ROZINA | 87 | 69 | 125.041 | | | 17618 | 01795 | 2 | 169 CHRISTOL ST. |
| HUESTON, GREGORY | 277 | 159 | 56 | | | 06607 | 00840 | 2 | 38-A HAMPTON ST. |
| HUFFMAN, SCOTT W & LETITIA L | 92 | 76 | 30 | | | 05958 | 00312 | 2 | 44 SHERIDAN AVE. |
| HUFFSMITH, CHARLES S JR | 3 | 3 | 150 | | | 17636 | 01886 | 2 | 4 CONNOR AVE. |
| HUGHES, ALISON & EUNICE | 360 | 212 | 103 | | | 04070 | 00214 | 2 | 26 WILLOW RD. |
| | | | | | | 17052 | 00376 | 2 | 16 E. WALNUT ST. |

| Name of Owner Additional Owners | Page No. | Block No | Lot No. | Lot Qualifier | Account No. | Deed Book | Deed Page | Class | Property Location |
|--|----------|----------|---------|---------------|-------------|-----------|-----------|-------|-----------------------|
| HUGHES, AMBER | 204 | 131 | 4.01 | C5013 | | 17735 | 01443 | 2 | 70-13 PROSPECT ST. |
| HUGHES, LINDA & ROBERT J JR | 323 | 192 | 5 | | | 17906 | 00234 | 2 | 29 EGGERT AVE. |
| HUGHES, THOMAS M & CATHERINE M | 6 | 3.01 | 134 | | | 17115 | 00199 | 2 | 43 WILLOW RD. |
| HUGHES, TIMOTHY | 222 | 143.01 | 1.01 | | | 18218 | 01426 | 2 | 166 HIGH ST. |
| HULETT, NANCY | 375 | 224 | 48 | | | 05175 | 00452 | 2 | 107 HAZELWOOD AVE. |
| HUMBARGER, BRIAN & RUSK, ANNE | 63 | 51.12 | 32 | | | 18879 | 00330 | 2 | 102 COLUMBIA AVE. |
| HUMPHRIES, HERBERT & PRIMROSE | 237 | 153 | 4 | C2122 | | 17489 | 01218 | 2 | 14 KATE LA. |
| HUNDHAUSEN, JAN LEE | 146 | 107 | 7 | | | 03939 | 00860 | 2 | 284 MIDDLESEX AVE. |
| HUNTER, BARBARA | 164 | 123 | 12.01 | | | 04928 | 00126 | 2 | 18 ROBINS PL. |
| HUNTER, JANET | 244 | 153.01 | 2 | C1401 | | 19053 | 00606 | 2 | 262 NEWMAN ST. |
| HUNTER, JUDITH J | 312 | 185 | 22.01 | | | 05305 | 00077 | 2 | 223 WOODBRIDGE AVE. |
| HUNTER, J & CRUDUP, R & C & ELMORE, R | 355 | 211 | 68 | | | 18585 | 01840 | 2 | 97 E. WALNUT ST. |
| HUNTRESS, EDWARD A. & DONNA E. | 348 | 208 | 129 | | | | | 2 | 22 TULSA AVE. |
| HUSAIN, S REAYET & FATEMA S | 81 | 62 | 44 | | | | | 2 | 22 WINDY HILL RD. |
| HUSS, JOHN & NANCY | 351 | 211 | 7 | | | 03868 | 00963 | 1 | 7 E. WALNUT ST. |
| HUSS, NANCY-GUARDIAN&NICHOLAS(MINOR) | 351 | 211 | 6.02 | | | 04615 | 00071 | 4A | 154 MAIN ST. |
| HUSSAIN, SYED & ALI & NADIRA FATEMA | 295 | 176.01 | 12 | | | 04431 | 00779 | 2 | 15 OHIO AVE. |
| HUTNICK, GAIL | 176 | 126 | 21 | | | 06145 | 00510 | 2 | 37 WOODSIDE AVE. |
| HUTTON, ERIC R & VOLUZ, JESSICA R | 374 | 223 | 34 | | | 18361 | 01765 | 2 | 72 DELAWARE AVE. |
| HVRS METUCHEN PRESERVATION LLC | 349 | 208 | 150 | | | 06945 | 00663 | 15F | 35 LINCOLN AVE. |
| HWANG, LEO & KIM, JUNG E | 256 | 154 | 44 | | | 06965 | 00384 | 2 | 37 SUMMIT AVE. |
| HWANG, RICHARD & TANG, DELPHINE W | 218 | 141.01 | 95.01 | | | 18742 | 00209 | 2 | 18 ROLFE PL. |
| HWANG, VIVIANNA | 203 | 131 | 4.01 | C4001 | | 06669 | 00197 | 2 | 60-1 PROSPECT ST. |
| HYLAND, NICOLE | 344 | 205 | 12 | | | 06284 | 00146 | 2 | 35 GOODWILL PL. |
| HYMAN, DAVID & LISA WOLFF | 259 | 154.02 | 86.07 | | | 05482 | 00376 | 2 | 117 HIGH ST. |
| HYMAN, EDWARD MARSHALL | 356 | 211.01 | 18 | | | 04139 | 00432 | 2 | 15 GEORGE ST. |
| HYON, ANDREW C & JOANNA M | 149 | 108.01 | 3.02 | | | 06736 | 00574 | 2 | 5 READING CT. |
| IAA PROPERTIES LLC | 194 | 127 | 22 | C0208 | | 05177 | 00485 | 4A | 208 BRIDGE STREET |
| IAA PROPERTIES LLC | 194 | 127 | 22 | C0209 | | 05177 | 00485 | 4A | 209 BRIDGE STREET |
| IACONA, SANDY LYNN | 90 | 73 | 52.01 | | | 04807 | 00748 | 2 | 641 NEW DURHAM RD. |
| IJALANA, LILLIE & OLUSHOLA | 30 | 37.05 | 7 | | | 18646 | 00453 | 2 | 46 DOLORES DR. |
| ILLUZZI, JOSEPH A JR | 53 | 51.04 | 25 | | | 04171 | 00765 | 2 | 278 CENTRAL AVE. |
| INAMDAR, PRASAD M&DESHMUKH, DIPTI B | 90 | 74 | 26 | | | 17099 | 01238 | 2 | 673 NEW DURHAM RD. |
| INAYRA LLC | 45 | 48.01 | 62 | C0003 | | 17093 | 01500 | 4B | 50 LIBERTY ST. |
| INCONTRERA, M A & DIFLORIO, D M | 300 | 180 | 20 | | | 18267 | 01454 | 2 | 22 UPLAND AVE. |
| INDIANI, CHIARA | 225 | 143.02 | 25 | | | 18742 | 01437 | 2 | 3 CLIFFWOOD PL. |
| INDIK, MARTIN K. & HEARNE, GERALYN | 156 | 117 | 103 | | | 04672 | 00020 | 2 | 427 MIDDLESEX AVE. |
| INDYK, MICHAEL C & SUSAN E | 267 | 155 | 15 | | | 06509 | 00270 | 2 | 10 POETS LA. |
| INFUSINO, SALVATORE A & MARIA T | 345 | 206 | 5 | | | | | 2 | 7 AMBOY AVE. |
| INGEGNO, MICHAEL B & LEW, LISA | 220 | 142 | 44 | | | 06527 | 00679 | 2 | 49 ESSEX AVE. |
| INNER LUXURY LLC | 35 | 44 | 72 | | | 17470 | 01082 | 2 | 99 VAN BUREN AVE. |
| INSERRO, ALLISON | 289 | 170 | 34 | | | 06776 | 00501 | 2 | 194 WOODBRIDGE AVE. |
| INTEGRATIVE REAL ESTATE HOLDINGS LL | 88 | 72 | 36 | | | 19096 | 00683 | 4A | 400 NEW DURHAM RD. |
| IONG, MICHAEL & MUI, MARY | 178 | 126 | 70 | | | 04996 | 00211 | 2 | 73 LEXINGTON DR. |
| IOSOVICH, ZINOVY | 293 | 174 | 21 | | | 05208 | 00492 | 2 | 29 GROVE AVE. |
| IP, CHEUK YIU | 101 | 82.01 | 5 | C0011 | | 06675 | 00627 | 2 | 11 CENTRAL SQUARE PK. |
| IRONGATE VILLAGE/CORNER PROP.MGMT. | 330 | 195 | 29 | P01 | | | | 15F | 1-45 IRONGATE |
| IRVING, RAYMOND M & TERESA | 2 | 3 | 52 | | | 18702 | 01762 | 2 | 8 CAPE COURT |
| ISAACSON, MICHAEL & YEROVI-ISAACSON, A | 266 | 154.11 | 2 | | 1331SQFT | 17168 | 00313 | 2 | 3 FERNDALE PL. |
| ISCARO, MARK & MAMMANO, DONNA | 318 | 188 | 1 | | | 06056 | 00632 | 2 | 45 PELTIER AVE. |
| ISCARO, JR, FRANK J & DENISE A | 175 | 125.06 | 2.02 | | | 05209 | 00836 | 2 | 212 HIGHLAND AVE. |
| ISIDORE, GLORIA | 239 | 153 | 4 | C2602 | | 05760 | 00631 | 2 | 211 NEWMAN ST. |
| ISKANDAR, MARK & CARMELA TRUSTEES | 79 | 61 | 46 | | | 05652 | 00282 | 2 | 664 NEW DURHAM RD |
| ISKOWITZ, DAVID & CARY | 309 | 183.02 | 28 | | | 17911 | 00496 | 2 | 22 BISSETT PL. |
| ISLAM, SAMINA | 206 | 131.01 | 6 | C0402 | | 06446 | 00075 | 2 | 165-402 ESSEX AVE. |
| ISLER, JOSHUA A. & DULCE M. | 157 | 117 | 115 | | | 04446 | 00066 | 2 | 85 RECTOR ST. |
| ISRAEL, JAMIE | 343 | 204 | 27.02 | | | 17366 | 00288 | 2 | 7 ETHEL PL. |
| ISSLER, CAROL ANN | 256 | 154.01 | 41.02 | | | 04967 | 00272 | 2 | 20 SYLVAN AVE. |
| IUSPA, ALLEN | 206 | 131.01 | 6 | C0303 | | 05875 | 00828 | 2 | 165-303 ESSEX AVE. |
| JABLONKA, BERNARD & DANIELLE NIGHT | 44 | 47 | 21 | | | 06660 | 00180 | 2 | 7 FORREST ST. |
| JACOBI IRREVOCABLE FAMILY TRUST | 101 | 82.01 | 5 | C0016 | | 17821 | 00807 | 2 | 16 CENTRAL SQUARE PK. |
| JACOBS, ROBYN | 336 | 197 | 61 | C0506 | | 04640 | 00331 | 2 | 241F AMBOY AVE. |
| JACOBS, MELISSA E&LECKENBY, CHARLES G | 337 | 198 | 40 | | | 17803 | 00417 | 2 | 179 AMBOY AVE. |
| JACOBSON, JOHN F & KISH, KATRINA | 198 | 130.01 | 22 | | 1152SQFT | 06283 | 00624 | 2 | 41 PROSPECT ST. |
| JACOBSON, ERIC G. & JOANNE | 350 | 210 | 13 | | | 04871 | 00529 | 2 | 19 CHARLES ST. |
| JACUS, MYRON | 128 | 93.02 | 15 | | | 06515 | 00158 | 2 | 21 ROOSEVELT CT. |
| JAFFE, SHELDON H. & TERESE M. | 367 | 216 | 104 | | | 04271 | 00829 | 2 | 59 HICKORY ST. |

Taxing District 09 Metuchen

12 Middlesex County

| Name of Owner Additional Owners | Page No. | Block No | Lot No. | Lot Qualifier | Account No. | Deed Book | Deed Page | Class | Property Location |
|--------------------------------------|----------|----------|---------|---------------|-------------|-----------|-----------|-------|-----------------------|
| JAGANNATHAN, USHA | 111 | 85.01 | 1 | C0018 | | 06043 | 00825 | 2 | 598 MIDDLESEX AVE. |
| JAHAN, JASON & PATEL, BRINDA V | 371 | 219 | 68 | | | 18166 | 00089 | 2 | 85 HOLLYWOOD AVE. |
| JAHN, ROBERT W | 170 | 125.01 | 40.04 | | | 04239 | 00511 | 2 | 24 STIRLING CT. |
| JAIN, VISHAL K & SHAH, MITTAL K | 102 | 82.01 | 23 | | | 05986 | 00561 | 2 | 34 CENTRAL SQUARE PK. |
| JAMALI, ALI ASGHAR & FATEMA | 366 | 216 | 56.01 | | | 06314 | 00572 | 2 | 90 ORCHARD AVE. |
| JAMES, MEDIN ELIZABETH | 140 | 100 | 1.03 | | | 18947 | 00962 | 2 | 206 MAPLE AVE. |
| JAMES, SAIRA & SEROASH, SHALEEM | 306 | 183 | 31 | | 2378SQFT | 18693 | 01369 | 2 | 71 HOME ST. |
| JAMIESON, WILLIAM R II & BAO, JINHUA | 306 | 183 | 52 | | | 17996 | 01021 | 2 | 21 CARLTON RD. |
| JAMIL, GHALIB & BEJORI, SABINE | 265 | 154.07 | 9 | | | 07064 | 00522 | 2 | 26 KELLY ST. |
| JAMISON, ERIC & DONNA | 126 | 93.01 | 14.01 | | | 17405 | 01984 | 2 | 143 E. CHESTNUT AVE. |
| JANA, DEBASHREE | 6 | 3.01 | 128 | | | 06528 | 00164 | 2 | 28 APPLEWOOD CT. |
| JANKOVICH-ARMIJO, ADELE | 6 | 3.01 | 132 | | | 05625 | 00800 | 2 | 12 APPLEWOOD CT. |
| JANTAS, JENNIFER R & JOSHUA J | 254 | 153.01 | 6 | C3610 | | 05793 | 00385 | 2 | 187 HIGH ST. |
| JANTAS, JOSHUA & JENNIFER | 343 | 204 | 18.02 | | | 06889 | 00882 | 2 | 25 ETHEL PL. |
| JAQUES, JAMES & KELLY | 165 | 124 | 12 | | | 04791 | 00439 | 2 | 53 HUXLEY RD. |
| JARIUS, DAVID J. & DENISE A. | 32 | 39 | 53 | | | 04157 | 00646 | 2 | 24 WESTON ST. |
| JARMAN, ELLIOT & BARBARA | 278 | 160 | 29.03 | | | 04876 | 00048 | 2 | 83 MAIN ST. |
| JARMAN, ELLIOT S. & BARBARA L. | 210 | 133 | 63 | | | | | 2 | 20 ROSE ST. |
| JAROMI, SHAHRAM | 205 | 131.01 | 6 | C0109 | | 04554 | 00347 | 2 | 165-109 ESSEX AVE. |
| JAROSZ, MICHAEL & RANIERI, DANIEL T | 313 | 185 | 51 | | | 05902 | 00435 | 2 | 21 VOORHEES PL. |
| JAUUNG, ANDREW H & SHEILA | 201 | 131 | 4.01 | C2004 | | 18817 | 00059 | 2 | 40-4 PROSPECT ST. |
| JAYDE LLC C/O METUCHEN DINER | 150 | 112 | 10 | | | 06392 | 00646 | 4A | 338-342 LAKE AVE. |
| JCR REALTY LLC | 194 | 127 | 22 | C0203 | | 06797 | 00736 | 4A | 203 BRIDGE STREET |
| JEFFERSON PK CONDO2 %HOMESTEAD MGT | 238 | 153 | 4 | C2151 | | | | 2 | 111 NEWMAN ST. |
| JELLEME, DAVID C & SHARON L | 17 | 12 | 57 | | | 06456 | 00585 | 2 | 27 ALDRICH AVE. |
| JENEY, M.& MUNDY,D T/A 495 MAIN ASC | 117 | 91 | 1.01 | | | 03753 | 00857 | 4A | 495 MAIN ST. |
| JENEY, MARJORIE | 327 | 195 | 29 | C0106 | | 03778 | 00770 | 2 | 6 IRONGATE |
| JENEY, WM JR & NESTERWITZ, AMY E | 19 | 17 | 76 | | | 03974 | 00133 | 2 | 216 NORRIS AVE. |
| JENKINS, ADAM P & JENNIFER LYNN | 31 | 38 | 21 | | | 06806 | 00495 | 2 | 340 DURHAM AVE. |
| JENNINGS, JOHN & WEITZEL, JULI | 184 | 126.03 | 103 | | | 04575 | 00606 | 2 | 64 BEACON HILL DR. |
| JENSEN, ALLEN R & SARAH C | 147 | 107 | 35 | | | 17368 | 00054 | 2 | 306 E. CHESTNUT AVE. |
| JENSEN, ALLEN | 242 | 153.01 | 2 | C1105 | | 06154 | 00068 | 2 | 255 ROSE ST. |
| JENSEN, BRUCE A. & CAROL L. | 212 | 140 | 30 | | | | | 2 | 33 NEWMAN ST. |
| JENSEN, JACOB E & ELIZABETH D | 284 | 165 | 17 | | | 18626 | 01120 | 2 | 43 HOMER PLACE |
| JENSEN, JEFFREY | 294 | 176.01 | 3 | | | 06706 | 00346 | 2 | 52 GROVE AVE. |
| JENSEN, MARIE | 262 | 154.06 | 67 | | | 03808 | 00108 | 2 | 234 ROSE ST. |
| JERNSTEDT, CHARLES R | 288 | 170 | 1 | | | 06767 | 00455 | 2 | 31 STOCKTON ST. |
| JESSEN, MARTIN A & NANCY | 226 | 145 | 9 | | | 06923 | 00427 | 4A | 343 MAIN ST. |
| JESSEN, MARTIN D & BARBARA B. | 129 | 95.01 | 35 | | | | | 1 | 191 E. CHESTNUT AVE. |
| JESSEN, MARTIN D & BARBARA | 129 | 95.01 | 37 | | | | | 2 | 191 E CHESTNUT AVE. |
| JESSEN, NANCY E | 233 | 151 | 54 | | | 03757 | 00721 | 2 | 48 GRAHAM AVE. |
| JFK PLAZA LLC | 21 | 29 | 1.01 | | | 05816 | 00587 | 1 | 34 MIDDLESEX AVE. |
| JHA, PRABHA | 203 | 131 | 4.01 | C5001 | | 18003 | 01584 | 2 | 70-1 PROSPECT ST. |
| JIA, YUPING | 195 | 127 | 22 | C0211 | | 06515 | 00223 | 4A | 211 BRIDGE STREET |
| JIMENEZ, KAREN M. | 305 | 183 | 20 | | | 04822 | 00460 | 2 | 43 HOME ST. |
| JIMENEZ, NEIDA L. | 284 | 165 | 19 | | | 03907 | 00663 | 2 | 53 HOMER PL. |
| JIROUT, JULIE | 95 | 78.01 | 2 | | 1152SQFT | 18503 | 01482 | 2 | 615 NEW DURHAM RD. |
| JMB INVESTMENT GROUP LLC | 117 | 91 | 9 | | | 17774 | 00677 | 4A | 540 MIDDLESEX AVE. |
| JNDE, LLC | 151 | 113 | 8 | | | 05017 | 00219 | 4A | 61 PEARL ST |
| JOBECK, DENISE J | 199 | 130.01 | 33 | | | 04202 | 00522 | 2 | 49 PROSPECT ST. |
| JOCKWER, JOHN & HOLSAN ,ELLEN M. | 356 | 211.01 | 15 | | | 03796 | 00279 | 2 | 45 CHARLES ST. |
| JOHN, LEELAMMA | 5 | 3.01 | 23 | | | 06085 | 00488 | 2 | 130 PLAINFIELD AVE. |
| JOHNMG LLC | 360 | 212 | 99.01 | | | 17542 | 01874 | 4A | 150 MAIN ST. |
| JOHNSON, A & ZIMMERMAN, J-TRUSTEES | 362 | 215 | 24 | | | 18948 | 00726 | 2 | 54 MYRTLE AVE. |
| JOHNSON, AARON & HOFFMAN, LAURA | 259 | 154.03 | 22 | | | 06821 | 00174 | 2 | 4 PARK PL. |
| JOHNSON, ALBERT E | 217 | 141 | 81.02 | | | | | 2 | 4 NEWMAN ST. |
| JOHNSON, DAVID & MELYNDA | 363 | 215 | 36 | | | 07029 | 00757 | 2 | 80 MYRTLE AVE. |
| JOHNSON, FRANKLIN | 31 | 38 | 19 | | | 04020 | 00444 | 2 | 336 DURHAM AVE. |
| JOHNSON, GEO T. JR. & KATHLEEN D. | 355 | 211 | 66.14 | | | 03765 | 00128 | 2 | 83 E WALNUT ST. |
| JOHNSON, GEORGE M | 358 | 212 | 34 | | | 07051 | 00001 | 2 | 98 E. WALNUT ST. |
| JOHNSON, JAMES | 213 | 140 | 44 | | | 06766 | 00134 | 2 | 45 NEWMAN ST. |
| JOHNSON, JENNY & MESSINA, THOMAS | 309 | 184 | 7 | | | 06085 | 00258 | 2 | 263 WOODBRIDGE AVE. |
| JOHNSON, KATHLEEN D. | 319 | 189 | 4 | | | 03789 | 00185 | 2 | 71 CARSON AVE. |
| JOHNSON, NATHAN J | 352 | 211 | 41 | | | 06029 | 00329 | 2 | 18 CHARLES ST. |
| JOHNSON, REGINALD | 238 | 153 | 4 | C2144 | | 04932 | 00268 | 2 | 127 NEWMAN ST. |
| JOHNSON, RYAN & KRISTEN | 358 | 212 | 30 | | | 06339 | 00823 | 2 | 82 E. WALNUT ST. |
| JOHNSON, DARRYL & MAIJA | 178 | 126 | 69 | | | 05186 | 00226 | 2 | 67 LEXINGTON DR. |

Taxing District 09 Metuchen

12 Middlesex County

| Name of Owner Additional Owners | Page No. | Block No | Lot No. | Lot Qualifier | Account No. | Deed Book | Deed Page | Class | Property Location |
|--------------------------------------|-------------|-------------|------------|------------------|----------------|--------------|--------------|-------|-----------------------|
| JOHNSON,ERROL & LEAK-JOHNSON,H ETAL | 30 | 38 | 9 | | | 18570 | 00511 | 2 | 11 WESTON ST. |
| JOHNSON-MARCUS,H & MARCUS,COURTNEY | 181 | 126.01 | 3 | | | 18365 | 00307 | 2 | 32 LEXINGTON DR. |
| JOHNSTON, WILLIAM A & MEGAN KLAER | 317 | 187 | 14 | | | 05064 | 00891 | 2 | 61 PELTIER AVE. |
| JOHNSTONE,RICHARD& ASTURIAS,YOLANDA | 168 | 125.01 | 8.02 | | | 06346 | 00838 | 2 | 77 CLARENDON CT. |
| JOJO AUTO LLC | 150 | 112 | 1.03 | | | 05181 | 00744 | 4A | 346 LAKE AVE. |
| JONA PROPERTIES LLC | 232 | 151 | 27.03 | | | 18401 | 01736 | 4A | 203 MAIN ST. |
| JONES, BRIAN & KIMBERLY | 317 | 187 | 26 | | | 18579 | 00569 | 2 | 58 KEMPSON PL. |
| JONES, HOWARD T & NANCY | 263 | 154.06 | 82 | | | 03914 | 00946 | 2 | 69 SUMMIT AVE. |
| JONES, JAMES J JR & LORI M | 8 | 4.01 | 18 | | | 17240 | 01567 | 2 | 22 KENT PL. |
| JONES, ROBERT CASEY | 34 | 44 | 1.06 | | | 05933 | 00643 | 2 | 34 MULBERRY LA. |
| JONES, TIMOTHY A & CATHERINE | 208 | 132 | 30 | | | 03708 | 00058 | 2 | 23 ROSE ST. |
| JONES, JAMES J & ANNE MARIE-TRUSTEES | 354 | 211 | 59 | | | 06862 | 00332 | 2 | 58 CHARLES ST. |
| JONG,CAROL N. | 240 | 153 | 4 | C2804 | | 04800 | 00278 | 2 | 9 KATE LA. |
| JORDAN, ROBERT & ERICA | 281 | 160.01 | 70 | | | 05981 | 00092 | 2 | 11 HEROLD PL. |
| JORDON, PHILIP M & DEBRAH | 89 | 73 | 30 | | | | | 2 | 18 RENNINGER RD. |
| JOSELL, JEFF AND MICHELLE | 130 | 95.01 | 57.02 | | | | | 1 | 38 ROSS AVE. |
| JOSELL, JEFFREY E. & MICHELLE A. | 9 | 4.02 | 16.03 | | | | | 2 | 5 NORRIS AVE. |
| JOSELL, RORY | 84 | 66 | 1 | | | 19039 | 01748 | 1 | 231 DURHAM AVE |
| JOSEPH A. BARTON REALTY, INC. | 330 | 195 | 31.01 | | | 04450 | 00817 | 2 | 48 MC COY AVE. |
| JOSEPH A. BARTON REALTY, INC. | 330 | 195 | 31.02 | | | 03748 | 00710 | 2 | 50 MC COY AVE. |
| JOSEPH, ALMA M | 58 | 51.07 | 60 | | | 05170 | 00288 | 2 | 100 UNIVERSITY AVE. |
| JOSEPH, BARBARA | 254 | 153.01 | 6 | C3603 | | | | 2 | 201 HIGH ST. |
| JOSEPH, NOAH | 30 | 38 | 11 | | | 17721 | 00185 | 2 | 15 WESTON ST. |
| JOSEPH, YVANNE | 207 | 131.01 | 6 | C0410 | | 05520 | 00483 | 2 | 165-410 ESSEX AVE. |
| JOSHI, GOPI KRISHAN & VARSHA | 106 | 84 | 44 | | | 19008 | 00747 | 2 | 107 DURHAM AVE. |
| JOSHI, HITESH B & MALA H | 288 | 169 | 30.02 | | | 06068 | 00072 | 2 | 30 STOCKTON ST. |
| JOSHI, SAURABH & PRIYANKA D | 181 | 126 | 123 | | | 18718 | 01040 | 2 | 262 HIGHLAND AVE. |
| JOSZT, OLIVER & LAURA | 374 | 223 | 29 | | | 17510 | 00223 | 2 | 118 SPEAR ST. |
| JOYCE, BRIAN & MEREDITH MURPHY | 280 | 160.01 | 64 | | | 05991 | 00825 | 2 | 35 HEROLD PL. |
| JOYCE, EDWARD M. & PATRICIA V. | 314 | 185.01 | 15 | | | | | 2 | 24 BOUNTY ST. |
| JOYCE, MATTHEW T & TIFFANI L | 282 | 161 | 27 | | | 06590 | 00440 | 2 | 4 HEROLD PL. |
| JOYNER, LEE D & RENATA R | 175 | 125.06 | 5.02 | | | | | 2 | 200 HIGHLAND AVE. |
| JOYNER, SEAN J. & VALERIO,JULIE A. | 156 | 117 | 109 | | | 04671 | 00769 | 2 | 419 MIDDLESEX AVE. |
| JOZANOVIC, IVAN & ANTHONY | 338 | 199 | 5 | | | 17872 | 00015 | 2 | 131 AMBOY AVE. |
| JPM CHASE% INDUSTRY CONSULT'G GRP | 151 | 114 | 1 | | | 05731 | 00158 | 4A | 475 MAIN ST |
| JUDOVIN, JASON & WATSON-JUDOVIN, S | 178 | 126 | 75 | | | 17564 | 00438 | 2 | 60 LEXINGTON DR. |
| JULIAN, BRIAN JOHN & BINA | 135 | 98 | 58 | | | 17204 | 01601 | 2 | 205 CHRISTOL ST. |
| JUNG, CHRISTOPHER & BETHANY | 326 | 195 | 11 | | | 06466 | 00124 | 2 | 20 SIDNEY PL. |
| JUNG,WOOSEONG WILLIAM& EUNJUNG YANG | 185 | 126.05 | 18 | | | 06376 | 00606 | 2 | 386 WAKEFIELD DR. |
| JURCSEK, THOMAS M & CHRISTINE | 78 | 61 | 31 | | | 04976 | 00204 | 2 | 48 SHARON CT. |
| JUST, CHESTER A.& CONSTANCE | 254 | 153.01 | 6 | C3506 | | 03118 | 00003 | 2 | 207 HIGH ST |
| K & W REALTY LLC | 228 | 148 | 3 | | | 06057 | 00440 | 1 | 88 GRAHAM AVE. |
| K & W REALTY LLC | 229 | 148 | 14 | | | 04883 | 00804 | 4A | 289 MAIN ST. |
| K & W REALTY LLC | 229 | 148 | 17 | | | 04883 | 00804 | 4A | 287 MAIN ST. |
| K & W REALTY LLC | 229 | 148 | 19 | | | 05003 | 00768 | 4A | 283 MAIN ST. |
| KABIR, B & CHOWDHURY-KABIR, S | 103 | 82.01 | 26 | C0045 | | 18098 | 01291 | 2 | 45 CENTRAL SQUARE PK. |
| KACANI, CHRISTOPHER M & TAMMY L | 97 | 80 | 14.04 | | | 05851 | 00337 | 2 | 14 VOLKMAR PL. |
| KACANI, KENNETH & GWEN | 138 | 99 | 29.02 | | | 05113 | 00686 | 2 | 155 MAPLE AVE. |
| KACANI, NOEL A | 231 | 150 | 55.02 | | | | | 2 | 15 GRAHAM AVE. |
| KACANI, TIMOTHY & KAREN F | 335 | 197 | 61 | C0408 | | 17762 | 00542 | 2 | 241H AMBOY AVE. |
| KACZMAREK, MARY | 180 | 126 | 118 | | | | | 2 | 40 BROCKTON CT. |
| KADISH, RUTH M | 64 | 53 | 5.06 | | | 03813 | 00593 | 2 | 21 MAPLE AVE. |
| KAFKER, MIRIAM | 333 | 197 | 39 | C0006 | | 06601 | 00520 | 2 | 219 AMBOY AVE. #6 |
| KAHN, PAUL | 343 | 204 | 47 | | | 05036 | 00457 | 2 | 40 CARPENTER PL. |
| KAHNG, SUNGWO & TOOLE, LISA | 131 | 96 | 2 | | | 17238 | 01677 | 2 | 141 OAK AVE. |
| KAIMO, BOB R & JESSICA L | 276 | 159 | 37 | | | 06483 | 00683 | 2 | 105 MAIN ST. |
| KAINTHCO, LLC. | 191 | 127 | 1.02 | C0017 | | 06111 | 00592 | 4A | 17 BRIDGE ST. (BDG B) |
| KAISER, GERALD & ANGELA S | 117 | 91 | 18.01 | | | 18775 | 00577 | 2 | 24 WILLIAM ST. |
| KAISER, MARTIN B | 211 | 138 | 42.02 | | | 18754 | 01473 | 2 | 83 KENTNOR ST. |
| KAKWAM, SHAMIM | 93 | 78 | 2 | | | 05325 | 00677 | 2 | 577 NEW DURHAM RD. |
| KAKWANI, MANISH & ELENA | 297 | 178 | 9 | | | 18448 | 00052 | 2 | 109 SPEAR ST. |
| KALEGI, EDWARD W., JR. & DIANE | 246 | 153.01 | 4 | C2205 | | 04174 | 00422 | 2 | 233 ROSE ST. |
| KALISTA, AMY (RON & MARYLOU -L.E.) | 92 | 75 | 36 | | | 05938 | 00683 | 2 | 69 EDITH AVE. |
| KALLMAN, DAVID K & RENA Z | 170 | 125.01 | 40.05 | | | | | 2 | 1 STIRLING CT. |
| KALYANARAMAN, S & KRISHNAMOORTHY, S | 7 | 4.01 | 4 | | | 18970 | 01685 | 2 | 30 NORRIS AVE. |
| KALYANARAMAN,KRIPA & KAMATH,PRASAD | 306 | 183 | 29 | | | 06872 | 00189 | 2 | 65 HOME ST. |
| KAMINSKI, CHRISTINA | 252 | 153.01 | 6 | C3401 | | 17779 | 00648 | 2 | 112 NEWMAN ST. |

| Name of Owner | Page No. | Block No | Lot No. | Lot Qualifier | Account No. | Deed Book | Deed Page | Class | Property Location |
|--------------------------------------|----------|----------|---------|---------------|-------------|-----------|-----------|-------|-----------------------|
| KAMINSKI, MICHAEL T | 375 | 223 | 38 | | | 06042 | 00360 | 2 | 119 HOLLYWOOD AVE. |
| KAMINSKY, ROBERT A. & CARA L. | 9 | 4.01 | 24 | | | 04258 | 00424 | 2 | 140 NORRIS AVE. |
| KANAGALA OFFICE LLC | 195 | 127 | 22 | C0212 | | 06281 | 00468 | 4A | 212 BRIDGE STREET |
| KANAPARTHI, SRINIVAS | 66 | 54 | 45 | | | 04634 | 00465 | 2 | 2 MAPLE AVE. |
| KANASZKA, STEVE & DAWN | 70 | 58 | 1.01 | | | 04643 | 00647 | 2 | 412 W. CHESTNUT AVE. |
| KANCHARLAPALLI,KIRAN & EDUPALLI,K | 18 | 15 | 1 | | | 18629 | 01454 | 2 | 425 GROVE AVE. |
| KANDASWAMY, S & PALANISAMY, K | 79 | 61 | 39 | | | 05304 | 00064 | 2 | 80 SHARON CT. |
| KANDEL, AVI S & ELLEN B. | 328 | 195 | 29 | C0304 | | | | 2 | 15 IRONGATE |
| KANDEL, TYLER JAY & STEPHANIE W | 179 | 126 | 86 | | | 17547 | 00001 | 2 | 81 BEACON HILL DR. |
| KANE, E W, JR & BAUTISTA-KANE, ERIKA | 82 | 62 | 46 | | | 06187 | 00846 | 2 | 18 WINDY HILL RD. |
| KANE, JR., JAMES J. & RITA M. | 39 | 44.02 | 107 | | | 03526 | 00012 | 2 | 78 VAN BUREN AVE. |
| KANE, LAURA DEMARIA & DENIS | 176 | 126 | 23 | | | 17374 | 01037 | 2 | 19 BEACON HILL DR. |
| KANE, STEPHEN & JAMES | 186 | 126.05 | 34 | | | 17655 | 01075 | 2 | 474 WAKEFIELD DR. |
| KANE,WALTER B. & NANCY A. | 266 | 155 | 2 | | | 04811 | 00753 | 2 | 1 WHITMAN AVE. |
| KANETA, PAMELA J. | 222 | 143.01 | 6.05 | | | 04114 | 00484 | 2 | 7 ELY CT. |
| KANG, HYONSOK & CHOI, SOOKEUN | 306 | 183 | 50 | | | 17716 | 01442 | 2 | 19 CARLTON RD. |
| KANITRA, THOMAS D & JONATHAN D | 96 | 78.01 | 23 | | | 06249 | 00165 | 2 | 96 BRIDGE ST. |
| KANITRA, THOMAS D & LINDA T | 91 | 74 | 28 | | | 03509 | 00670 | 2 | 25 RENNINGER RD. |
| KANJILAL,SUMAN | 34 | 41 | 30 | | | 04783 | 00134 | 2 | 8 ELECTRIC ST. |
| KANTAR, EROL M & NATALIE J | 266 | 155 | 5 | | 2383SQFT | 05365 | 00108 | 2 | 5 BURR DR. |
| KANTER, EVAN | 104 | 82.01 | 26 | C0052 | | 18564 | 01914 | 2 | 52 CENTRAL SQUARE PK. |
| KANTOR, ALAN S. & AMY L. | 266 | 154.11 | 6 | | | 04343 | 00432 | 2 | 21 FERNDALE PL. |
| KAPASAKIS, KONSTANTINOS | 282 | 162.01 | 24 | | | 04577 | 00384 | 2 | 85 MCPHERSON AVE. |
| KAPLAN, BERNARD & MARY | 357 | 212 | 3 | | | 04432 | 00024 | 2 | 22 E. WALNUT ST. |
| KAPLAN, MICHAEL & RANDI | 341 | 203 | 11 | | | 06154 | 00573 | 2 | 35 CARPENTER PL. |
| KAPLAN, RICHARD DAVID | 79 | 61 | 40 | | | 06574 | 00211 | 2 | 84 SHARON CT. |
| KAPLAN, S. & CHAMBERS, L. | 160 | 119 | 71.01 | | 1924 | | | 2 | 105 HILLSIDE AVE. |
| KAPLOW, ROBERT | 143 | 101 | 65.01 | | | 17499 | 01746 | 2 | 64 ELM AVE. |
| KARABINCHAK, JENNIFER J. | 250 | 153.01 | 6 | C3203 | | 04677 | 00494 | 2 | 195 ROSE ST. |
| KARAN KARISHMA, LLC.% M. PATEL | 88 | 72 | 33 | | | 04408 | 00833 | 4A | 740 MIDDLESEX AVE. |
| KARANEVSKII, MICHAEL & BOGUSLAWA M | 288 | 169 | 22 | | | 18811 | 00060 | 2 | 10 STOCKTON ST. |
| KARECHA, SHARDA | 374 | 221 | 68 | | | | | 2 | 120 NEW YORK AVE. |
| KARIMANAL,SRIDHAR&PADMANABHAN,REKHA | 24 | 29.03 | 5 | | | 05710 | 00675 | 1 | 446 GROVE AVE. |
| KARLOVITCH, GLEN J. & MELISSA D. | 209 | 133 | 57 | | | 04449 | 00735 | 2 | 32 ROSE ST. |
| KARPUSYUK, VLADIMIR & OLGA | 362 | 215 | 2 | | | 05274 | 00275 | 2 | 114 MAIN ST. |
| KARPUSYUK,VLADIMIR & OLGA | 365 | 215 | 109 | | | 04526 | 00318 | 2 | 2 WILSON LANE |
| KARUNARATNE, WILLIAM A.& TILANKA R. | 365 | 216 | 1.09 | | | 05680 | 00042 | 2 | 28 ORCHARD AVE. |
| KARWOWSKI, PIOTR & EDYTA | 273 | 158 | 125 | | | 05711 | 00044 | 2 | 13 W. WALNUT ST. |
| KASINEC, MARTIN | 7 | 3.01 | 137 | | | | | 2 | 65 WILLOW RD. |
| KASS, CARRIE L & BERNARD, MARK S | 24 | 33 | 5 | | | 06826 | 00215 | 2 | 383 WALTHAM AVE. |
| KASSOGUE, MODIBO & RONO, JELAGAT | 285 | 166 | 16.04 | | | 06973 | 00340 | 2 | 21 BARNSTABLE ST. |
| KASZA, TOMAS & XING, TONGJI | 183 | 126.03 | 55 | | | 18957 | 01981 | 2 | 50 CONCORD AVE. |
| KATARIA,VIKAS &SINGIREDDY,SRINIVASA | 252 | 153.01 | 6 | C3303 | | 06813 | 00811 | 2 | 150 NEWMAN ST. |
| KATES, PAULETTE | 362 | 214.02 | 1 | | | 05052 | 00092 | 2 | 7 DELMAR PL. |
| KATKAR, PARAG B & KARISHMA | 291 | 172 | 61 | | | 06533 | 00531 | 2 | 18 JONESDALE AVE. |
| KATZ, DAVID & ALAGONA, RICHARD A | 325 | 194 | 9 | | | 05969 | 00856 | 2 | 52 AMBOY AVE. |
| KAUFMAN, MARIAN F | 134 | 98 | 8 | | | 06603 | 00485 | 2 | 124 OAK AVE. |
| KAUL, EDWARD & JOANN | 373 | 221 | 60 | | 1024SQFT | 06758 | 00529 | 2 | 78 HAZELWOOD AVE. |
| KAUSHIK, AMIT & AGARWAL, APARNA | 328 | 195 | 29 | C0402 | | 06815 | 00511 | 2 | 19 IRONGATE |
| KAUSHIK, ANOOP & SHARMA, PRIYANKA | 329 | 195 | 29 | C0503 | | 06873 | 00738 | 2 | 26 IRONGATE |
| KAUSHIK, VIPUL & SHARMA, ANCHAL | 80 | 61.01 | 3 | | | 07061 | 00820 | 2 | 65 SHARON CT. |
| KAW, DARREN & YANG, JIE | 56 | 51.06 | 33 | | | 18758 | 00145 | 2 | 309 W. CHESTNUT AVE. |
| KAWAHAMA, REIKO | 138 | 99 | 38 | | | 06303 | 00029 | 2 | 147 MAPLE AVE. |
| KAY, ANDREW | 116 | 90 | 10 | | | 06029 | 00024 | 2 | 27 WILLIAM ST. |
| KAY, STEVEN & CHRISTINA | 325 | 194 | 11 | | | 17610 | 00546 | 2 | 48 AMBOY AVE. |
| KAY, SUZANNE LAGAY | 21 | 26 | 13 | | | 06029 | 00862 | 2 | 400 WALTHAM AVE. |
| KAYE, BARBARA J. | 141 | 100 | 20 | | | 06078 | 00111 | 1 | MAPLE AVE. |
| KAYE, BARBARA J | 141 | 100 | 19.01 | | | 06078 | 00111 | 2 | 158 MAPLE AVE. |
| KAYSER, DAVID E. | 291 | 172 | 53 | | | 03726 | 00401 | 2 | 34 JONESDALE AVE. |
| KAZALONIS, DAVID V & AMANDA L | 344 | 205 | 23 | | | 06702 | 00223 | 2 | 15 GOODWILL PL. |
| KAZIOR, KRZYSZTOF & MARY | 319 | 188 | 19 | | | 17255 | 01491 | 2 | 118 AMBOY AVE. |
| KBR PROPERTIES LLC | 276 | 159 | 26 | | | 17959 | 00435 | 2 | 127 MAIN ST. |
| KEANE, CAROL BADER | 250 | 153.01 | 6 | C3205 | | 04028 | 00817 | 2 | 191 ROSE ST. |
| KEANE, JOHN E. & SCHWARTZ, CAROL | 210 | 133 | 67 | | | 04697 | 00358 | 2 | 37 MEMORIAL PKWY. |
| KEANE, MICHAEL E | 3 | 3 | 148 | | | 17176 | 01209 | 2 | 34 WILLOW RD. |
| KEATING,MICHAEL J. | 34 | 42 | 12 | | | 04596 | 00268 | 2 | 290 DURHAM AVE. |
| KEENAN, BRIAN M & LISA D | 185 | 126.05 | 23 | | | 05701 | 00386 | 2 | 5 LEE CT. |

Taxing District 09 Metuchen

12 Middlesex County

| Name of Owner Additional Owners | Page No. | Block No | Lot No. | Lot Qualifier | Account No. | Deed Book | Deed Page | Class | Property Location |
|---------------------------------------|----------|----------|---------|---------------|-------------|-----------|-----------|-------|----------------------|
| KEENEY, ALEXANDER J & CALTON, JURGITA | 64 | 53 | 5.02 | | | 17419 | 00627 | 2 | 65 MARTIN ST. |
| KEERS-FLOOD, BARBARA | 223 | 143.01 | 11 | | | 06854 | 00746 | 2 | 114 ROSE ST. |
| KEITH, ROBERET & NICHOLSON, ELIZABETH | 85 | 67 | 24.01 | | | 06085 | 00835 | 2 | 600 NEW DURHAM RD. |
| KEITHLER, JOHN W. & KAREN D. | 335 | 197 | 61 | C0309 | | 04353 | 00749 | 2 | 239I AMBOY AVE. |
| KEK HOLDING LLC | 109 | 85 | 23 | | | 06258 | 00557 | 2 | 100 CENTRAL AVE. |
| KELLIHER, THERESA A. | 118 | 91 | 42.05 | | | 04766 | 00232 | 2 | 5 LA PORTA CT. |
| KELLY, DANIEL & PALESTINE, RACHEL | 299 | 180 | 10 | | | 18006 | 01072 | 2 | 29 SPEAR ST. |
| KELLY, KEVIN, JR & ANGELA M | 170 | 125.01 | 39.05 | | | 06947 | 00821 | 2 | 335 MIDDLESEX AVE. |
| KELLY, TIMOTHY F & JENNIFER M | 161 | 119 | 88 | | | 05987 | 00309 | 2 | 64 PLEASANT PL. |
| KELTON, ALAN J. & LAURA J. | 281 | 160.01 | 69 | | | 04361 | 00507 | 2 | 15 HEROLD PL. |
| KELTON, PAUL & MARY | 20 | 20 | 4 | | | 06199 | 00374 | 2 | 265 MASON DR. |
| KENNEDY, CHRISTPHER S & KATHERINE L | 51 | 51.03 | 26 | | | 17581 | 00204 | 2 | 401 MIDLAND AVE. |
| KENNY, BRIAN & THERESA | 122 | 93 | 78 | | | 04654 | 00427 | 2 | 61 ROSS AVE. |
| KENNY, JAMES & ELOISA | 223 | 143.01 | 7 | | | 06401 | 00458 | 2 | 126 ROSE ST. |
| KENNY, KEVIN & LISA | 254 | 154 | 3 | | | 05714 | 00328 | 2 | 173 HIGH ST. |
| KENT, AARON & BETH | 311 | 184 | 79 | | | 17819 | 00133 | 15F | 64 HOME ST. |
| KENYON, JOHN R. & JOAN L | 261 | 154.04 | 19 | | | | | 2 | 2 DIVISION ST. |
| KERR, DEBORAH | 222 | 143 | 23 | | | 03833 | 00427 | 2 | 93 SPRING ST. |
| KERWICK, MICHAEL C & JAIME K | 43 | 47 | 15 | | | 06861 | 00401 | 2 | 19 FORREST ST. |
| KESSLER, DENNIS & TODD & SCOTT | 75 | 60 | 57.03 | | | 06466 | 00163 | 4C | 17 ELM CT. |
| KEYES, ERIN MCGRATH | 287 | 169 | 5.02 | | | 18529 | 01865 | 2 | 19 WILMER PL. |
| KHAIRUZZAMAN, AKM & ZAMAN, S & JAY | 367 | 217 | 1.01 | | | 18662 | 01835 | 2 | 44 MAIN ST. |
| KHAN, ABDULLAH Z & WASEEM, JAVAIRIA | 303 | 181 | 69 | | | 17539 | 00491 | 2 | 8 STONEGATE DR. |
| KHAN, MOHAMMAD SOHEB & FARHANA | 237 | 153 | 4 | C2127 | | 06532 | 00752 | 2 | 153 NEWMAN ST. |
| KHAN, RAFIG A. | 341 | 203 | 19 | | | 03734 | 00279 | 2 | 19 CARPENTER PL. |
| KHANDELWAL, MANSI & KATHPALIA, K | 35 | 44 | 1.14 | | | 18351 | 01410 | 2 | 2 MULBERRY LA. |
| KHANNA REALTY HOLDINGS LLC | 73 | 59 | 36 | | | 05578 | 00704 | 4A | 579 MAIN ST. |
| KHIRICH, GENNADY & CAITLIN | 58 | 51.08 | 5 | | | 19002 | 00441 | 2 | 17 PLAINFIELD AVE. |
| KHOLINA, ELENA | 123 | 93 | 101 | | | 06405 | 00618 | 2 | 47 VICTORY CT. |
| KHRAMTSOV, VADIM & ERNESTINA | 367 | 216 | 114 | | | 04897 | 00741 | 2 | 33 HICKORY ST. |
| KHUBANI, AVISHA & HEMRAJANI, MONESH | 365 | 215 | 111 | | | 18476 | 01529 | 2 | 6 WILSON LANE |
| KHULLAR, RABIYA HASS & HASS, CHANDER | 342 | 204 | 16 | | | 18286 | 00199 | 2 | 29 ETHEL PL. |
| KICK, ALAN P & HENDERSON-KICK, SUSAN | 14 | 8 | 53 | | | 06584 | 00720 | 2 | 20 IRVING AVE. |
| KIKACHEISHVILI, KAKHA | 237 | 153 | 4 | C2140 | | 18616 | 01344 | 2 | 115 NEWMAN ST. |
| KILLEAN, THOMAS M & ALICIA S | 311 | 184 | 69 | | | 06125 | 00254 | 2 | 40 HOME ST. |
| KIM, CHONGYOUNG & BYONGNAM & ANTHONY | 316 | 186 | 66 | | | 06380 | 00054 | 2 | 48 VOORHEES PL. |
| KIM, JAKE & BETTY | 148 | 108 | 18 | | | 05860 | 00455 | 2 | 224 MIDDLESEX AVE. |
| KIM, JASON & DON YOUNG | 150 | 108.01 | 37 | | | 06793 | 00123 | 2 | 36 STONEHAM PL. |
| KIM, JENNIFER | 190 | 127 | 1.02 | C0002 | | 04458 | 00814 | 4A | 2 BRIDGE ST. (BDG C) |
| KIM, JEROME & REGINA | 255 | 154 | 42 | | | 18550 | 00537 | 2 | 172 ROSE ST. |
| KIM, KENT C & SILVA, CHRISTINA LEE | 138 | 99 | 36 | | | 18591 | 00792 | 2 | 149 MAPLE AVE. |
| KIM, KI TAE & SOON YOUNG | 303 | 181 | 61 | | | 05823 | 00323 | 2 | 17 BEECHWOOD AVE. |
| KIM, MI S & JIANG, JINJUN | 199 | 130.01 | 37 | | 1152SQFT | 17094 | 00868 | 2 | 65 PROSPECT ST. |
| KIM, NICOLAS & ZHANG, QIONG | 161 | 119 | 90 | | | 17817 | 00517 | 2 | 68 PLEASANT PL. |
| KIM, SANG H & SOYONG | 123 | 93 | 91 | | | 06132 | 00740 | 2 | 37 ROSS AVE. |
| KIM, WOO K | 163 | 122 | 29 | | | 06157 | 00542 | 2 | 25 ROBINS PL. |
| KIM, YOUNG GWANG & LEE, MIAE | 84 | 66 | 14.02 | | 1737SQFT | 05352 | 00476 | 2 | 125 HAMPTON ST. |
| KIM, SUNG HYE & YOO SUNG | 37 | 44.02 | 7.02 | | | 04816 | 00091 | 2 | 339 CENTRAL AVE. |
| KIMLER, BLANCHE E | 199 | 130.01 | 41 | | | | | 2 | 292 HIGH ST. |
| KINAL, IHOR & KOZAK, OKSANA Z | 19 | 17 | 9 | | | | | 2 | 232 NORRIS AVE. |
| KINDLER, DAWN | 85 | 67 | 48 | | | 06267 | 00813 | 2 | 56 JOHN ST. |
| KINDLER, MICHAEL S | 42 | 46 | 31 | | | 06301 | 00284 | 2 | 76 AYLIN ST. |
| KING, COLIN J & CHRISTINE M | 179 | 126 | 83 | | | 06415 | 00031 | 2 | 63 BEACON HILL DR. |
| KING, JOHN A & MARGUERITE | 208 | 132 | 29 | | | 03266 | 00685 | 2 | 17 ROSE ST. |
| KING, KENNETH J | 41 | 45 | 47 | | | 03766 | 00437 | 2 | 48 FORREST ST. |
| KING, CHARLES & MARY B. ETAL | 74 | 59 | 57.01 | | | 06724 | 00129 | 2 | 35 TALMADGE AVE. |
| KING, CHRISTOPHER & BELIBSAKIS, MARY | 109 | 85 | 1 | C0024 | | 05093 | 00048 | 2 | 112 CENTRAL AVE. |
| KINSELLA, TIMOTHY F | 11 | 4.03 | 26 | | | 04961 | 00612 | 2 | 20 BUCHANAN RD. |
| KIRCHHOFF, WILLIAM J JR & KUHN, J M | 367 | 216 | 106 | | | 17542 | 01221 | 2 | 55 HICKORY ST. |
| KIRIN, JASON & PHAEDRA | 125 | 93.01 | 7 | | | 07042 | 00093 | 2 | 155 E. CHESTNUT AVE. |
| KIRTMAN, BETTY ANN | 267 | 155 | 16 | | | 05161 | 00492 | 2 | 14 POETS LA. |
| KISH, GREGORY E. & ALLYSON A. | 97 | 78.01 | 26 | | | 04547 | 00862 | 2 | 108 BRIDGE ST. |
| KISH, RICHARD M & LINDA A | 343 | 204 | 23 | | | 04041 | 00625 | 2 | 15 ETHEL PL. |
| KISHORE, ROHIT | 31 | 39 | 42 | | | 17680 | 01009 | 2 | 328 DURHAM AVE. |
| KITSKO, STEPHEN G. JR. & JILL H. | 376 | 224 | 62 | | | 04161 | 00613 | 2 | 131 HAZELWOOD AVE. |
| KITTRELL, BRADLEY | 261 | 154.05 | 3 | | | 19072 | 01157 | 2 | 34 SYLVAN AVE. |
| KLAAS, DORIS E. AUTRY | 268 | 157 | 18 | | | 03510 | 00004 | 2 | 38 THOMAS ST. |

Taxing District 09 Metuchen

12 Middlesex County

| Name of Owner Additional Owners | Page No. | Block No | Lot No. | Lot Qualifier | Account No. | Deed Book | Deed Page | Class | Property Location |
|-------------------------------------|-------------|-------------|------------|------------------|----------------|--------------|--------------|-------|------------------------|
| KLABONSKI,MARK L & MARIA BERNADETTE | 176 | 126 | 6.01 | | | 06204 | 00491 | 2 | 11 WOODSIDE AVE |
| KLARICH, TIMOTHY A & ANNA C | 142 | 101 | 1.01 | | | 18915 | 00004 | 2 | 57 LIBRARY PL. |
| KLEIMAN, FRAYDA | 22 | 29 | 1.0501 | C0012 | | 06616 | 00578 | 2 | 12 AYERS COURT |
| KLEIN, ALAN J & REBECCA R | 280 | 160.01 | 62 | | | 05861 | 00875 | 2 | 15 W. CEDAR ST. |
| KLEIN,CAROL & LEONARD | 280 | 160.01 | 67 | | | 03691 | 00659 | 2 | 23 HEROLD PL. |
| KLEINER, SUSAN SCHLECK | 186 | 126.05 | 32 | | | 06877 | 00192 | 2 | 462 WAKEFIELD DR. |
| KLEINMAN, BRUCE M. | 250 | 153.01 | 6 | C3104 | | 04767 | 00806 | 2 | 147 ROSE ST. |
| KLEINMAN,LAWRENCE & ALTMAN, DEBORAH | 138 | 99 | 22 | | | 17610 | 01596 | 2 | 169 MAPLE AVE. |
| KLIMASHOUSKY,WILLIAM&GERUC,PATRICIA | 75 | 60 | 54.01 | | | 17454 | 01895 | 2 | 120 CENTER ST. |
| KLIMTSOVA, IRINA | 108 | 85 | 1 | C0014 | | 06629 | 00033 | 2 | 20 FRANKLIN SCHOOL WAY |
| KLOSKE, CAREY MILANO | 355 | 211.01 | 3 | | | 18945 | 00961 | 2 | 6 LAWRENCE ST. |
| KLOSKE, KEVIN | 184 | 126.03 | 101 | | | 18818 | 00473 | 2 | 96 BEACON HILL DR. |
| KLUNDT, GARY & VIVIAN | 298 | 179 | 42 | | | 04097 | 00095 | 2 | 81 SPEAR ST. |
| KMETZ, DEBORAH | 278 | 160 | 36 | | | 06628 | 00073 | 2 | 14 JUNIPER ST. |
| KMP REALTY LLC | 270 | 158 | 17 | | | 06115 | 00788 | 4A | 167 MAIN ST. |
| KNA MANAGEMENT LLC | 193 | 127 | 1.02 | C0047 | | 05529 | 00619 | 4A | 47 BRIDGE ST. (BDG A) |
| KNA MANAGEMENT LLC | 194 | 127 | 1.02 | C0054 | | 05529 | 00624 | 4A | 54 BRIDGE ST. (BDG A) |
| KNA MANAGEMENT LLC | 194 | 127 | 1.02 | C0055 | | 05529 | 00629 | 4A | 55 BRIDGE ST. (BDG A) |
| KNECHT, ASHLEY A | 332 | 196 | 27 | | | 05850 | 00335 | 2 | 40 MC COY AVE. |
| KNIGHT,LISA M & ROBOTHAM,DONOVAN E | 295 | 177 | 1 | | | 06364 | 00520 | 2 | 2 GROVE AVE. |
| KNOLL, MICHAEL R | 302 | 181 | 47 | | | 18888 | 00207 | 2 | 71 NEW YORK AVE. |
| KNOLL, PETER & PILAR | 363 | 215 | 43 | | | 06530 | 00158 | 2 | 92 MYRTLE AVE. |
| KNOLL,ROBERT K. & KIMBERLY A. | 135 | 98 | 34 | | | 06379 | 00739 | 2 | 1 CHESTNUT LA. |
| KNOLMAYER, CHERYL F | 356 | 211.01 | 11 | | | | | 2 | 51 CHARLES ST. |
| KO, CHII-MING & MEI-ING D | 22 | 29 | 1.0501 | C0011 | | 05781 | 00326 | 2 | 11 AYERS COURT |
| KOBAYASHI, ANDREW & PATRICIA | 338 | 199 | 18 | | | 04737 | 00225 | 2 | 9 COAN PL. |
| KOCH, BRIAN R & LINDA A | 40 | 45 | 5 | | | 05095 | 00385 | 2 | 16 NORCROSS AVE. |
| KOCHY,LEANNE & QUACKENBUSH,JAMES C | 64 | 52 | 13.01 | | | 06767 | 00490 | 2 | 521 W. CHESTNUT AVE. |
| KODERSHA, GUS & ANNA | 353 | 211 | 47.02 | | | 06074 | 00803 | 4A | 174-176 MAIN ST. |
| KODMAN, DROR & OLIVEIRA, SONIA | 277 | 159 | 58 | | | 06387 | 00784 | 2 | 48 SHERIDAN AVE. |
| KOGAN,PETER & NELLYA | 78 | 61 | 28 | | | 03564 | 00794 | 2 | 36 SHARON CT. |
| KOHL, JAMES & DONNA J | 257 | 154.02 | 5.01 | | | 17876 | 01142 | 2 | 5 SYLVAN AVE. |
| KOHL, JEFFREY & JENNIFER | 230 | 149 | 51 | | | 17231 | 00464 | 2 | 59 GRAHAM AVE. |
| KOHL, MARY T. | 17 | 14 | 54 | | | 02778 | 00616 | 2 | 12 ALDRICH AVE. |
| KOHLI, INDER JIT & PRIYA | 28 | 37.01 | 12 | | | | | 2 | 43 DOLORES DR. |
| KOHLI, PANKAJ & KAMATH, PARVATHI | 339 | 199 | 38 | | | 06270 | 00242 | 2 | 25 COAN PL. |
| KOKESH,GARY R&LAMOUREUX,ANNE MARIE | 216 | 141 | 40 | | | 07060 | 00319 | 2 | 58 NEWMAN ST. |
| KOKHAN, IGOR & KHRAMOVA, NATALIA | 290 | 172 | 20 | | | 17072 | 01819 | 2 | 29 BLAIR AVE. |
| KOLBENSCHLAG, G & C-TRUSTEES | 57 | 51.07 | 32 | | | 18811 | 00567 | 2 | 305 MIDLAND AVE. |
| KOLBUS, ROBERT J & CAROL LEE | 276 | 159 | 28 | | | | | 2 | 123 MAIN ST. |
| KOLCHMEYER,PETER A & JEANNE L. | 174 | 125.04 | 5 | | | 04961 | 00250 | 2 | 16 BEVERLY CT. |
| KOMISAR, JACQUELINE SIMCHA | 19 | 17 | 12.02 | | | 18880 | 00367 | 2 | 228 NORRIS AVE. |
| KOMITOR, LISA | 14 | 8 | 50 | | | 17084 | 00368 | 2 | 26 IRVING AVE. |
| KOMLOS, JANOS | 265 | 154.08 | 8 | | | 05259 | 00404 | 2 | 22 FERNDALE PL. |
| KOPE, CRISPIN J & DAMARIS R | 12 | 6.01 | 5 | | | 04098 | 00699 | 2 | 113 NORRIS AVE. |
| KOPEC, MIECZYSLAW & JANINA | 98 | 80 | 16.02 | | | | | 2 | 756A MIDDLESEX AVE. |
| KORCZYK, JOHN | 75 | 60 | 57.11 | | | 05180 | 00884 | 2 | 6 TALMADGE AVE. |
| KORNISH, JOHN D & CECLIA C | 82 | 64 | 2 | | | 17240 | 01782 | 2 | 285 DURHAM AVE. |
| KORNITAS,MICHAEL D. & DARCY A. | 231 | 150 | 51 | | | 04704 | 00221 | 2 | 23 GRAHAM AVE. |
| KORTEN, GREG & NICOLE | 173 | 125.03 | 25 | | | 06420 | 00487 | 2 | 6 BEVERLY CT. |
| KOSARAJU, RAMYA & PASAM,RAMAKRISHNA | 207 | 131.01 | 6 | C0408 | | 06488 | 00192 | 2 | 165-408 ESSEX AVE. |
| KOSCS JR, GEORGE A | 223 | 143.01 | 10.2 | | | 05321 | 00204 | 2 | 118 ROSE ST. |
| KOSCS, KRISTIN & MATTHEW | 217 | 141 | 61 | | | 06250 | 00245 | 2 | 40 NEWMAN ST. |
| KOSKOSKI, J & L/L/E CATHERINE | 344 | 205 | 15 | | | 18796 | 01016 | 2 | 27 GOODWILL PL. |
| KOSKOSKI, JOHN J & NELSON, MARIA M | 165 | 123 | 49 | | | 05154 | 00089 | 2 | 64 HILLSIDE AVE. |
| KOSSMAN, KAREN D. & WILLIAM S. | 117 | 90 | 44 | | | 04881 | 00213 | 2 | 72 CENTER ST. |
| KOSTER, CRAIG & JOANNA BELL | 178 | 126 | 78 | | | 06487 | 00123 | 2 | 22 CONCORD AVE. |
| KOTA, CHANDRASEKAR & AKSHITA | 371 | 220 | 42.01 | | | 04774 | 00715 | 2 | 78 HOLLYWOOD AVE. |
| KOTHAN, BALA | 111 | 85.01 | 1 | C0019 | | 07030 | 00502 | 2 | 600 MIDDLESEX AVE. |
| KOTHAPALLI, BAPUJI R | 271 | 158 | 36 | | | 18478 | 00803 | 2 | 131 MAIN ST. |
| KOTLER, GARY A & RHONA A | 295 | 176.01 | 35 | | | 18792 | 00494 | 2 | 67 UPLAND AVE. |
| KOULOIROUDIS, NICHOLAS,ZALOKOSTAS,M | 1 | 3 | 1.02 | | | 17869 | 00576 | 1 | PLAINFIELD AVE |
| KOURANY, VERONICA | 239 | 153 | 4 | C2606 | | 17281 | 00262 | 2 | 203 NEWMAN ST. |
| KOVACH,JAMES S. & LINDA | 298 | 179 | 50 | | | 03534 | 00757 | 2 | 88 UPLAND AVE. |
| KOVACS, JEAN | 349 | 208 | 141 | | | | | 2 | 4 TULSA AVE. |
| KOVACS, RONALD M. & TIMOTHY S. | 348 | 208 | 103 | | | 04503 | 00578 | 2 | 250 MAIN ST. |
| KOVAI PROPERTIES LLC | 246 | 153.01 | 4 | C2206 | | 18268 | 00587 | 2 | 235 ROSE ST. |

Taxing District 09 Metuchen

12 Middlesex County

| Name of Owner Additional Owners | Page No. | Block No | Lot No. | Lot Qualifier | Account No. | Deed Book | Deed Page | Class | Property Location |
|---|-------------|-------------|------------|------------------|----------------|--------------|--------------|-------|-----------------------|
| KOVAL, DAN & EVELYN | 105 | 84 | 11 | | | 3936 | 00979 | 2 | 40 SCHOOL ST. |
| KOVALSKI, PETER & RUTHE | 211 | 138 | 45 | | | | | 2 | 228 HIGH ST. |
| KOWALCZYK, WILLIAM J, JR & BASTA, ANNA | 11 | 4.03 | 24 | | | 18018 | 00294 | 2 | 36 BUCHANAN RD. |
| KOWALSKI, JAMES D & VIRGINIA K | 283 | 165 | 4 | | | 06377 | 00794 | 2 | 22 LAURELDALE AVE. |
| KOYNOV, ATHANAS A & SARA | 103 | 82.01 | 26 | C0047 | | 07015 | 00225 | 2 | 47 CENTRAL SQUARE PK. |
| KOZAK, CELIA Y | 356 | 211.01 | 20 | | | | | 2 | 11 GEORGE ST. |
| KOZO, DAVID & MOLLISON, CAITLIN | 129 | 95.01 | 33 | | | 05508 | 00130 | 2 | 195 E. CHESTNUT AVE. |
| KRAKER, BRIAN D & PATEL, SHACHI P | 298 | 179 | 41 | | | 17229 | 01560 | 2 | 77 SPEAR ST. |
| KRAMER, ELLIOT I. & KAREN F. | 136 | 98 | 66 | | | 04260 | 00863 | 2 | 18 CREST DR. |
| KRANTZ, CHRISTOPHER & LINDA | 375 | 224 | 42 | | | 18021 | 00594 | 2 | 118 HOLLYWOOD AVE |
| KRATSIOS, STEPHEN & KRISTINA | 138 | 99 | 12.02 | | | 17529 | 00059 | 2 | 177 MAPLE AVE. |
| KRAUSS, SILVIA | 127 | 93.02 | 2 | | | 17558 | 00914 | 2 | 684 MAIN ST. |
| KRAUSS, SONIA | 74 | 59 | 66 | | | 05256 | 00846 | 2 | 53 TALMADGE AVE. |
| KRAVET, ALVIN-TRUSTEE | 21 | 29 | 1.0501 | C0004 | | 05657 | 00299 | 2 | 4 AYERS COURT |
| KREBS, ALLAN M & CHRISTINA | 106 | 84 | 19 | | | 05256 | 00325 | 2 | 144 CENTRAL AVE. |
| KREMEN, ARI & BENDERLY, DAPHNE | 213 | 140 | 50 | | 1866SQFT | 05373 | 00508 | 2 | 49 NEWMAN ST. |
| KREMER, ISAAC & CHRISTINE | 325 | 193 | 39 | | | 17757 | 00702 | 2 | 63 MC COY AVE. |
| KREMPA, DAVID R & CAROL A | 60 | 51.10 | 10 | | | 05549 | 00339 | 15F | 210 MIDLAND AVE. |
| KRESS, MATTHEW & KRISTIN | 134 | 97 | 65 | | | 06466 | 00786 | 2 | 122 CHRISTOL ST. |
| KRIEGER, STEPHANIE & JONATHAN | 169 | 125.01 | 20 | | | 18204 | 01282 | 2 | 33 CLARENDON CT. |
| KRINEY, ARTHUR & MASUI | 93 | 76 | 37 | | | | | 2 | 36 EDITH AVE. |
| KRISHTAN, L. & YANOVSKAYA, I. | 315 | 186 | 15 | | | 04259 | 00629 | 2 | 55 KEMPSON PL. |
| KRIVE, DOLORES M. | 233 | 152 | 59 | | | | | 2 | 259 HIGH ST. |
| KROMBOLZ, JAMES R & STEFENY B STOFA | 1 | 3 | 1.01 | | | 06081 | 00780 | 2 | 172 PLAINFIELD AVE. |
| KRULIKOWSKI, DANIEL & GRANT, SUSAN | 15 | 10 | 53 | | | 06635 | 00007 | 2 | 12 WISTAR AVE. |
| KRUMINS, JENNIFER ADAMS | 353 | 211 | 53 | | | 18485 | 00677 | 2 | 46 CHARLES ST. |
| KRUMINS, VALDIS | 292 | 173 | 9 | | | 17586 | 01574 | 2 | 81 GROVE AVE. |
| KRUMINS-BEENS, ILIO & CHERILYN | 183 | 126.03 | 31 | | | 06634 | 00477 | 2 | 40 BEACON HILL DR. |
| KRUSE, DOROTHY & DECKMAN, C & RONA, R | 87 | 69 | 97 | | | 07037 | 00214 | 4B | 15 OLIVER ST. |
| KUBIAK ROGER A. & LINDA H. | 184 | 126.04 | 1 | | | | | 2 | 61 BROCKTON CT. |
| KUBINAK, GREGORY | 105 | 83 | 22 | | | 04694 | 00773 | 4A | 652 MIDDLESEX AVE. |
| KUCHAR, DAVID & EILEEN | 231 | 151 | 13 | | | | | 2 | 239 MAIN ST. |
| KUCHAR, JOHN & DANA | 277 | 160 | 9 | | | | | 2 | 33 SHERIDAN AVE. |
| KUCHARCZYK, THADDEUS | 234 | 153 | 2 | C1709 | | | | 2 | 237 NEWMAN ST. |
| KUEHNRIK, WALTER | 343 | 204 | 31 | | | 05559 | 00549 | 2 | 6 CARPENTER PL. |
| KUENSELER, DONALD R & PATRICIA J | 199 | 130.01 | 35 | | | | | 2 | 57 PROSPECT ST. |
| KUHN, CLIFFORD JR & LYDIA | 133 | 97 | 62 | | | | | 2 | 132 CHRISTOL ST. |
| KUHN, MICHELE J. | 55 | 51.06 | 3 | | | 04482 | 00324 | 2 | 200 UNIVERSITY AVE. |
| KUHNE, WILLIAM J & ELLEN D | 211 | 138 | 53.02 | | | 05962 | 00731 | 2 | 45 KENTNOR STREET |
| KUHNE, GEORGE & BARBARA | 233 | 152 | 56 | | | | | 2 | 267 HIGH ST. |
| KUKURUZA, PETER M & SZARUGA, ANNA MARIA | 298 | 179 | 39 | | | 05924 | 00109 | 2 | 69 SPEAR ST. |
| KUMAR, ABHISHEK & SAREEN, SHIKHA | 290 | 172 | 31 | | | 06722 | 00277 | 2 | 57 BLAIR AVE. |
| KUMAR, AMIT & SINGH, SHILPA | 113 | 85.01 | 1 | C0040 | | 06155 | 00475 | 2 | 60 CENTRAL AVE. |
| KUMAR, KAMAL S & REENA S | 304 | 181 | 77 | | | 05801 | 00795 | 2 | 36 WOODBRIDGE AVE. |
| KUMAR, KAMAL S. & REENA S. | 289 | 170 | 36 | | | 04273 | 00271 | 2 | 198 WOODBRIDGE AVE. |
| KUMAR, PRAVEEN & JHA, PRABHA | 85 | 67 | 51 | | | 05904 | 00065 | 2 | 33 SMITH ST. |
| KUMAR, SONI & PRAMOD | 84 | 65 | 38 | | | 05591 | 00865 | 2 | 29 SMITH ST. |
| KUMAR, VINEET & AGRAWAL, MAMTA | 247 | 153.01 | 4 | C2309 | | 06917 | 00166 | 2 | 182 NEWMAN ST. |
| KUMARI, MUKESH | 215 | 141 | 8.01 | | | 05435 | 00137 | 2 | 65 ESSEX AVE. |
| KUNDU, SHANTANU & RAKSHIT, RUNA | 4 | 3 | 168 | | | 06168 | 00007 | 2 | 96 WILLOW RD. |
| KUNG, DANIEL R & MEAGHAN | 60 | 51.10 | 18 | | | 17352 | 00804 | 2 | 205 COLUMBIA AVE. |
| KUPERSMIT, ANDREW & TERRI | 317 | 187 | 5 | | | 05228 | 00712 | 2 | 143 WOODBRIDGE AVE. |
| KUPPA, SRIDHAR & VIJAYA N | 293 | 175 | 3 | | | 17825 | 01954 | 2 | 116 OAKLAND AVE. |
| KURAWLE, ERASHAD & THEKEDAR, HUMA I | 34 | 42 | 14 | | | 18456 | 01043 | 2 | 288 DURHAM AVE. |
| KUSMICK, KENNETH & ARLENE | 103 | 82.01 | 26 | C0039 | | 05947 | 00632 | 2 | 39 CENTRAL SQUARE PK. |
| KUSTOWSKI, FREDERICK S. & REGINA | 299 | 179 | 55 | | | 04725 | 00167 | 2 | 68 UPLAND AVE. |
| KUSULAS, DINO & SANDRA | 43 | 46 | 55 | | | 04341 | 00539 | 2 | 32 AYLIN ST. |
| KUTTIKATT, SARAMMA | 125 | 93 | 125 | | | | | 2 | 57 CHRISTOL ST. |
| KVEDERAS, MARLYARE | 233 | 153 | 2 | C1601 | | 18619 | 00635 | 2 | 255 NEWMAN ST. |
| KVIST, TAYLOR | 246 | 153.01 | 4 | C2303 | | 18429 | 00233 | 2 | 194 NEWMAN ST. |
| KWASNIK, ANGELA M | 299 | 180 | 4.04 | | | 18479 | 01930 | 2 | 70 WOODBRIDGE AVE. |
| KWIATKOWSKI JR, WILLIAM & KARA L | 270 | 157 | 55.02 | | | 05554 | 00210 | 2 | 106 LAKE AVE |
| KWOK, ALBERT & CHAN, WAILING | 102 | 82.01 | 16 | | | 05126 | 00642 | 2 | 27 CENTRAL SQUARE PK. |
| KWOK, BELINDA & LIN, WEN FENG | 273 | 158 | 115 | | | 17263 | 00376 | 2 | 3 W. WALNUT ST. |
| KWON, YOUNG SOO | 182 | 126.02 | 17 | | | 18002 | 01913 | 2 | 280 GROVE AVE. |
| KY ASSOCIATES LLC | 191 | 127 | 1.02 | C0014 | | 06118 | 00130 | 4A | 14 BRIDGE ST. (BDG C) |
| L & M MANAGEMENT, INC. | 220 | 142 | 48.07 | | | 04197 | 00525 | 2 | 19 ESSEX AVE. |

Taxing District 09 Metuchen

12 Middlesex County

| Name of Owner Additional Owners | Page No. | Block No | Lot No. | Lot Qualifier | Account No. | Deed Book | Deed Page | Class | Property Location |
|---------------------------------------|-------------|-------------|------------|------------------|----------------|--------------|--------------|-------|------------------------|
| LA BRACIO, JOZANNE | 74 | 60 | 49 | | | 04119 | 00614 | 2 | 64 DURHAM AVE. |
| LA IACONA, V R III & COSTA, R G | 174 | 125.04 | 11.02 | | | 18379 | 01019 | 2 | 207 HIGHLAND AVE. |
| LABADESSA, RALPH A. & MARGUERITE | 368 | 217 | 19 | | | 04366 | 00739 | 2 | 20 HICKORY ST. |
| LABAT, PIERRE D | 367 | 216 | 102.05 | | | 05399 | 00367 | 15F | 61 HICKORY ST. |
| LACASKEY, TIMOTHY & GORCZYCA, C | 263 | 154.06 | 72 | | | 03971 | 00677 | 2 | 23 KELLY ST. |
| LACKLAND, MICHAEL F. & ANNE C. | 174 | 125.05 | 1 | | | 04478 | 00694 | 2 | 166 HIGHLAND AVE. |
| LACSON, GIL & MARIE VICTORIA | 315 | 186 | 23 | | | 05812 | 00457 | 2 | 63 KEMPSON PL. |
| LADAO, GREGORIO Y, JR. & GRACE S. | 79 | 61 | 47 | | | | | 2 | 668 NEW DURHAM RD. |
| LAGAY, PATRICIA R | 332 | 196 | 32 | | | 03899 | 00136 | 2 | 30 MC COY AVE. |
| LAGUNA-DIAZ, E & LAGUNA, A-TRUSTEES | 235 | 153 | 3.05 | | | 06674 | 00693 | 2 | 283 NEWMAN ST. |
| LAI, JOSEPH C & ANNE LEE | 16 | 12 | 53 | | | 05833 | 00887 | 2 | 20 BRYANT AVE. |
| LAITMAN, LISA & THOMAS, DAVID A. | 127 | 93.01 | 56 | | | | | 2 | 24 MAYFIELD PL. |
| LAKE METUCHEN LLC | 150 | 111 | 4 | | | 06962 | 00546 | 4A | 319-335 LAKE AVE. |
| LAKE, HILDY | 304 | 182 | 27 | C0101 | | 18793 | 01563 | 2 | 331-1A WOODBRIDGE AVE. |
| LAKE, RICHARD C. & DOROTHY M. | 262 | 154.06 | 64 | | | | | 2 | 222 ROSE ST. |
| LAKKIS, HASSAN | 243 | 153.01 | 2 | C1205 | | 18526 | 00508 | 2 | 273 ROSE ST. |
| LAKKIS, HASSAN | 247 | 153.01 | 4 | C2315 | | 18577 | 01205 | 2 | 170 NEWMAN ST. |
| LAM, CHEUNG Y & CHENG, CHIU | 228 | 147 | 34 | | | 18067 | 00001 | 2 | 224 LAKE AVE. |
| LAM, LARRY & ADELA | 85 | 66 | 51 | | | 03938 | 00607 | 2 | 18 SMITH ST. |
| LAM, JONATHAN KAM-FUNG & CHRISTOPHER | 298 | 179 | 40 | | | 17043 | 01489 | 2 | 73 SPEAR ST. |
| LAMAR, VICTORIA & SOLTYS, EDWARD G. | 109 | 85 | 67 | | | 04135 | 00493 | 2 | 35 SCHOOL ST. |
| LAMBDIN, DONNA L | 371 | 219 | 74 | | | 04942 | 00445 | 2 | 61 HOLLYWOOD AVE. |
| LAMELA, ENRIQUE M & TRACY E | 263 | 154.06 | 73 | | | 06733 | 00151 | 2 | 19 KELLY ST. |
| LAMOREAUX, CATHERINE & PAONE, L | 221 | 143 | 8 | | | 05359 | 00896 | 2 | 2 CLIFFWOOD PL |
| LAMOURT, CARMEN DORIS-TRUSTEE | 269 | 157 | 30 | | | 18037 | 01128 | 2 | 68 BRUNSWICK AVE. |
| LAMPF, SHELLY | 242 | 153.01 | 2 | C1108 | | 06221 | 00305 | 2 | 249 ROSE ST. |
| LAN, ZHONG DAN & ZHOU, HAIBEI | 81 | 62 | 38 | | | 06369 | 00052 | 2 | 19 WINDY HILL RD. |
| LANARIS, PAUL | 203 | 131 | 4.01 | C4006 | | 18327 | 01198 | 2 | 60-6 PROSPECT ST. |
| LANDAURE, CARLOS A | 169 | 125.01 | 38 | | | 06327 | 00774 | 2 | 387 MIDDLESEX AVE. |
| LANDMARK INSPIRED PROPERTIES LLC | 46 | 49 | 6 | | | 06848 | 00565 | 2 | 156 DURHAM AVE. |
| LANDO, MICHAEL & PAULINE | 180 | 126 | 120 | | | 07048 | 00740 | 2 | 52 BROCKTON CT. |
| LANDSBERG, MARSHA KAREN | 176 | 126 | 24 | | | | | 2 | 25 BEACON HILL DR. |
| LANE, III, HADLEY P | 368 | 217 | 28 | | | 05560 | 00137 | 2 | 30 HICKORY ST. |
| LANGE, PRESTON & MOLLY | 51 | 51.02 | 27 | | | 07002 | 00750 | 2 | 107 RUTGERS ST. |
| LANOVE, DAWN LYNNE | 233 | 153 | 2 | C1602 | | 06708 | 00880 | 2 | 257 NEWMAN ST. |
| LANTON, DAVID J & LEA A | 170 | 125.01 | 40.03 | | | 05571 | 00843 | 2 | 32 STIRLING CT. |
| LAPCZYNSKI, JAMES C & MICHELE R | 9 | 4.01 | 20 | | | 06251 | 00344 | 2 | 106 NORRIS AVE. |
| LAPOLLA, MATTHEW B | 203 | 131 | 4.01 | C4004 | | 18560 | 00604 | 2 | 60-4 PROSPECT ST. |
| LAPORTA BUILDERS INC | 362 | 215 | 19 | | | 18976 | 00263 | 1 | 48 MYRTLE AVE. |
| LAPORTA, DONALD R. JR. & MADONNA | 307 | 183 | 61 | | | 03893 | 00599 | 2 | 41 CARLTON RD. |
| LAPORTA, JAMES P, JR | 252 | 153.01 | 6 | C3301 | | 17018 | 00909 | 2 | 154 NEWMAN ST. |
| LAPORTA, JAMES P. & LEE ANNE | 283 | 165 | 2.02 | | | 03797 | 00614 | 2 | 14 LAURELDALE AVE. |
| LAPORTA, WILLIAM | 236 | 153 | 4 | C2111 | | 17288 | 01891 | 2 | 18 KATE LA. |
| LAPORTE, ALYSSA | 139 | 99 | 55 | | | 06677 | 00452 | 2 | 136 E. CHESTNUT AVE. |
| LAPPITT, ANDREW & HOCHBERG, RACHEL | 95 | 78.01 | 9 | | | 17689 | 01945 | 2 | 41 MICHAEL DR. |
| LARESCH, CATHERINE | 125 | 93 | 130 | | | 06426 | 00639 | 2 | 15A MAYFIELD PL. |
| LARKIN, SHARON | 165 | 123 | 41 | | | 04560 | 00741 | 2 | 11 PLEASANT PL. |
| LARSEN, KASPER & WESTON, KIMBERLY E | 271 | 158 | 41 | | | 07013 | 00426 | 2 | 14 BRUNSWICK AVE. |
| LARSON, DAVID S & STACEY M | 139 | 99 | 57 | | | 05528 | 00789 | 2 | 142 E. CHESTNUT AVE. |
| LASALA, MICHAEL C. & MURPHY, T. S. | 259 | 154.02 | 87 | | | 04673 | 00676 | 2 | 95 LAKE AVE. |
| LASHER, ALAN DOUGLAS & ZIELNY, KRISTY | 132 | 96 | 75.02 | | | 17421 | 00306 | 2 | 86 LINDEN AVE |
| LASKAR, JAHANGIR & HUSSAIN, ZENIFAR | 80 | 62 | 16.02 | | | 18438 | 01770 | 2 | 85 JOHN ST. |
| LASKO, WILLIAM & NANCY A. | 262 | 154.05 | 4 | | | 03984 | 00328 | 2 | 36 SYLVAN AVE. |
| LASKOWSKI, STANLEY C. & ANN P | 301 | 181 | 10.02 | | | 04335 | 00404 | 15F | 10 WOODBRIDGE AVE. |
| LASTELLA, NINO P & LINDA V | 309 | 183.02 | 17.02 | | | 04044 | 00347 | 2 | 242 AMBOY AVE. |
| LATHAM, KENNETH A. & PATRICIA A. | 181 | 126 | 124 | | | 04423 | 00549 | 2 | 254 HIGHLAND AVE. |
| LATHAM, MARILYN P | 298 | 179 | 49 | | | 19118 | 00543 | 2 | 35 DELAWARE AVE. |
| LATIZ-LARGE, DIANE | 103 | 82.01 | 26 | C0044 | | 05079 | 00182 | 2 | 44 CENTRAL SQUARE PK. |
| LATSKO, JOHN CHRISTOPHER & ROSEANN | 285 | 166 | 12.01 | | | 05414 | 00768 | 15F | 44 HOMER PL. |
| LATTA, WILLIAM C. & DONNA M. | 20 | 18 | 1 | | | | | 2 | 253 MASON DR. |
| LATTMAN, BRADLEY | 15 | 10 | 51.02 | | | 06909 | 00894 | 2 | 26 WISTAR AVE. |
| LAU, JEREMY JULIUS & EUGENIA SUN | 351 | 211 | 17 | | | 18422 | 00998 | 2 | 31 E. WALNUT ST. |
| LAU, YET G & BETTY | 297 | 179 | 35 | | | 05155 | 00717 | 2 | 52 NEW YORK AVE. |
| LAWSON, RANDALL & GRIFFITH, LAURA | 75 | 60 | 52 | | | 04302 | 00438 | 2 | 68 DURHAM AVE. |
| LAWYER, RUSSELL & MARY ANNE | 217 | 141 | 55 | | | 04340 | 00406 | 2 | 44 NEWMAN ST. |
| LAYA HOLDINGS, LLC | 196 | 127 | 22 | C0240 | | 06000 | 00646 | 4A | 240 BRIDGE STREET |
| LAYTON, SHANE W | 352 | 211 | 25 | | | 06456 | 00710 | 2 | 27 GEORGE ST. |

Taxing District 09 Metuchen

12 Middlesex County

| Name of Owner Additional Owners | Page No. | Block No | Lot No. | Lot Qualifier | Account No. | Deed Book | Deed Page | Class | Property Location |
|--|-------------|-------------|------------|------------------|----------------|--------------|--------------|-------|-----------------------|
| LAZALA, ROBERT A & MARLYN M | 369 | 218 | 24.01 | | | 17110 | 01321 | 2 | 28 E. CEDAR ST. |
| LAZAR-GALOIU, GHEORGHE & NATALIA | 223 | 143.01 | 8 | | | 17987 | 00910 | 2 | 122 ROSE ST. |
| LAZARUS, MICHAEL L & GYORGYI | 101 | 82.01 | 5 | C0007 | | 07018 | 00552 | 2 | 7 CENTRAL SQUARE PK. |
| LAZARUS, MICHAEL | 282 | 164 | 1 | | | 04547 | 00310 | 2 | 236 WOODBRIDGE AVE. |
| LE, MARY & CLARA | 164 | 123 | 22 | | | 18695 | 01955 | 2 | 52 HILLSIDE AVE |
| LE, VU T | 157 | 118 | 11 | | | 06731 | 00168 | 2 | 29 HILLSIDE AVE. |
| LEAF, MARY L. | 138 | 99 | 40 | | | | | 2 | 596 MAIN ST. |
| LEAF, ROBERT B & VADOLA-LEAF, JOANNE | 10 | 4.02 | 21 | | | 05109 | 00384 | 2 | 33 BUCHANAN RD. |
| LEAL, JANE S | 307 | 183 | 78 | | | 04005 | 00103 | 2 | 57-A CARLTON RD. |
| LEARDI, MICHAEL & NANCY | 181 | 126 | 122 | | | 05989 | 00676 | 2 | 270 HIGHLAND AVE. |
| LEARDI, MICHAEL | 200 | 131 | 4.01 | C1004 | | 17889 | 00437 | 2 | 30-4 PROSPECT ST. |
| LEARY, IV WILLIAM H. | 341 | 202 | 1.02 | | | 04447 | 00816 | 4A | 6 GREEN ST. |
| LEARY, PATRICIA & SPROWLS, D J & K A | 330 | 195 | 29 | C0704 | | 19006 | 00516 | 2 | 39 IRONGATE |
| LEASE, STANLEY E & JUNE | 229 | 149 | 13.01 | | | | | 2 | 28 FRANKLYN PL. |
| LEASE, STANLEY & JUNE R. | 155 | 117 | 57.01 | | | | | 4A | 472-474 MAIN ST. |
| LEASON, ERIC & CORA | 174 | 125.04 | 10.02 | | | 03669 | 00105 | 2 | 203 HIGHLAND AVE. |
| LEAZER, JOHNNIE L, JR | 166 | 124 | 49.01 | | | 06878 | 00032 | 2 | 145 HILLSIDE AVE. |
| LEBER, MICHAEL & RACHEL | 169 | 125.01 | 25 | | | 05358 | 00061 | 2 | 25 CLARENDON CT. |
| LEBERT, JAMES P | 244 | 153.01 | 2 | C1404 | | 06801 | 00754 | 2 | 268 NEWMAN ST. |
| LEBERT, PATRICIA LYNN | 164 | 123 | 16.02 | | | 05544 | 00490 | 2 | 30 ROBINS PL. |
| LEBIDA, EDWARD Z & DIANE B | 132 | 96 | 75.01 | | | 05476 | 00662 | 2 | 82 LINDEN AVE. |
| LECH, PAUL & ANTONIA | 81 | 62 | 35 | | | | | 2 | 624 NEW DURHAM RD. |
| LECK, WALTER J & VIRGINIA A | 213 | 140 | 39 | | | | | 2 | 39 NEWMAN ST. |
| LECKY, STEVEN | 6 | 3.01 | 123 | | | 17407 | 00881 | 2 | 9 WILLOW RD. |
| LECOMPTE, THOMAS P. & CHRISTINE A. | 302 | 181 | 51 | | | | | 2 | 87 NEW YORK AVE. |
| LEDINH, NAM & PERKINS-LEDINH, KRISTIN | 70 | 58 | 5 | | | 06858 | 00573 | 2 | 316 W. CHESTNUT AVE. |
| LEE MGMT/R.LEE/M3 REALTY/MEL. EVANS | 152 | 114 | 21 | | | 04734 | 00075 | 4A | 431-437 MAIN ST. |
| LEE, CHING-SHAN & YU, I-CHENG | 345 | 205 | 45 | | | 04873 | 00168 | 2 | 32 ETHEL PL. |
| LEE, DAVID & FU, SARA | 311 | 184 | 75 | | | 18174 | 01906 | 2 | 52 HOME ST. |
| LEE, EUGENE & MELANIE SUNKYUNG | 52 | 51.04 | 1 | | | 17330 | 00860 | 2 | 428 MIDLAND AVE. |
| LEE, FUWING & CHUANG, CONNIE | 347 | 208 | 66 | | | 06706 | 00095 | 2 | 35 TULSA AVE. |
| LEE, HYUN & KIM, SARANG | 168 | 125.01 | 9.02 | | | 05848 | 00127 | 2 | 71 CLARENDON CT. |
| LEE, JERRY & AHN, JUNG H | 205 | 131.01 | 6 | C0105 | | 05700 | 00512 | 2 | 165-105 ESSEX AVE. |
| LEE, JIN S | 163 | 122 | 21 | | | | | 2 | 40 HILLSIDE AVE. |
| LEE, JONGHUN & BANG, JI WON | 357 | 211.02 | 6 | | | 17406 | 00094 | 2 | 67 CHARLES ST. |
| LEE, KENNIE & LAM, ANGELA | 334 | 197 | 52.01 | C0003 | | 06606 | 00695 | 2 | 199B AMBOY AVE. |
| LEE, KEON HWA | 34 | 44 | 1.07 | | | 05521 | 00304 | 2 | 30 MULBERRY LA. |
| LEE, KUN H & ANGELA | 358 | 212 | 53 | | | 18686 | 01663 | 2 | 85 MYRTLE AVE. |
| LEE, REBECCA & MENDONEZ, DARRYL | 116 | 85.01 | 1 | C0080 | | 06675 | 00110 | 2 | 9 FRANKLIN SCHOOL WAY |
| LEE, SANGKYU | 123 | 93 | 108 | | | 18511 | 01813 | 2 | 33 VICTORY CT. |
| LEE, SHEUNGWOO & JUNE J | 354 | 211 | 66.03 | | | 05899 | 00296 | 2 | 45 E. WALNUT ST. |
| LEE, SIMON & MA, WEI | 196 | 127 | 22 | C0239 | | 06631 | 00316 | 4A | 239 BRIDGE STREET |
| LEE, TAI KIU | 218 | 141 | 90 | | | 17871 | 00290 | 2 | 31 ROLFE PL. |
| LEE, JUDY P | 162 | 121 | 3 | | | 05121 | 00683 | 4A | 9 PENNSYLVANIA AVE. |
| LEFFAND, MICHAEL & SAVA A | 308 | 183.01 | 76 | | | | | 2 | 12 CLINTON PL. |
| LEGASPI, DIANE & FRANZ | 5 | 3 | 178 | | | 06739 | 00611 | 2 | 24 TURNER CT. |
| LEITNER, RICHARD P. & NANCY | 357 | 211.02 | 7 | | | | | 2 | 69 CHARLES ST. |
| LEIVA, EDMUNDO & NADINE | 363 | 215 | 45 | | | 03984 | 00543 | 2 | 96 MYRTLE AVE. |
| LELAND, KENNETH, III & CHIN, STEPHANIE | 364 | 215 | 70 | | | 17142 | 00327 | 2 | 57 ORCHARD AVE. |
| LEMIRE, FRANK & ALICE | 342 | 203 | 32 | | | 17463 | 00154 | 2 | 6 JAMES PL. |
| LENARTOWICZ, JERZY W. & GRACE | 316 | 186 | 36 | | | 03876 | 00717 | 2 | 75 KEMPSON PL. |
| LENCINA, LEANDRO | 207 | 131.01 | 6 | C0409 | | 07016 | 00454 | 2 | 165-409 ESSEX AVE. |
| LENIHAN, HELEN A. | 88 | 70 | 65 | | | 04760 | 00528 | 4A | 19 ADAMS ST. |
| LENNON, JOANNE & WILLIAM J | 283 | 165 | 8.01 | | 1503SQFT | 05479 | 00006 | 2 | 226 WOODBRIDGE AVE. |
| LENT, MICHAEL J. & JOANNE S. LENT | 92 | 75 | 39 | | | 05684 | 00013 | 2 | 33 EDITH AVE. |
| LEO, JOSEPH & SHIRLEY | 42 | 46 | 1 | | | 04079 | 00250 | 4B | 25 LIBERTY ST. |
| LEON, BENITO & KAREN | 120 | 93 | 4 | | | 06240 | 00781 | 2 | 9 MAYFIELD PL. |
| LEON, RENZO & JANET SCHULTZ | 189 | 126.10 | 42 | | | 18014 | 00600 | 2 | 197 MIDDLESEX AVE |
| LEONARD ST P'SHIP/NEIL STEIN | 43 | 46 | 57 | | | 04293 | 00882 | 1 | 35 LIBERTY ST. |
| LEONARD ST P'SHIP/NEIL STEIN | 44 | 48.01 | 61.01 | | | 04381 | 00302 | 4B | 203 NORCROSS AVE. |
| LEONARDIS, JOHN & JENNY | 25 | 34 | 36 | | | 17841 | 00191 | 2 | 44 HOMESTEAD RD. |
| LEONARDIS, ROSE | 343 | 204 | 39 | | | 03964 | 00098 | 2 | 22 CARPENTER PL. |
| LEONOW, GREGORY & MARLA | 86 | 67 | 55 | | | 06888 | 00841 | 2 | 49 SMITH ST. |
| LEPINSKI, EDMUND A. & LAURA | 215 | 141 | 1 | | | 04718 | 00296 | 2 | 91 ESSEX AVE. |
| LEPORE REALTY LLC | 47 | 49 | 18.03 | | | 05062 | 00107 | 4A | 267 CENTRAL AVE. |
| LEPSKI, CHRISTINA & RAYMOND J | 263 | 154.06 | 75 | | | 06783 | 00262 | 2 | 11 KELLY ST. |
| LERNER, JENNIFER S | 242 | 153.01 | 2 | C1101 | | 18440 | 00178 | 2 | 263 ROSE ST. |

Taxing District 09 Metuchen

12 Middlesex County

| Name of Owner Additional Owners | Page No. | Block No. | Lot No. | Lot Qualifier | Account No. | Deed Book | Deed Page | Class | Property Location |
|--|-------------|--------------|------------|------------------|----------------|--------------|--------------|-------|----------------------|
| LESTUK, SUSAN | 74 | 60 | 10 | | | 17903 | 01775 | 2 | 2 SAMPSON ST. |
| LETO, JOSEPH & KIM | 119 | 92 | 22 | | | 05394 | 00712 | 2 | 40 CHRISTOL ST. |
| LEU, FRANK | 229 | 149 | 36 | | 2022SQFT | 07016 | 00086 | 2 | 83 SPRING ST. |
| LEVINE, EDWARD | 164 | 123 | 37 | | | 06409 | 00666 | 2 | 78 HILLSIDE AVE. |
| LEVINE, PAULA T & RUBIN, MAXINE B | 295 | 176.01 | 7 | | | 05329 | 00509 | 2 | 60 GROVE AVE. |
| LEVINE, ROBIN S SHERMAN | 215 | 141 | 14.02 | | | 05167 | 00076 | 2 | 63 ROSE ST. |
| LEVINGER, LOUIS & SIMON, JACQUELINE | 304 | 181 | 78.01 | | | 04219 | 00832 | 2 | 25 HAZELWOOD AVE. |
| LEVINSKY, MARC & MOY-LEVINSKY, MELINDA | 357 | 212 | 7.02 | | | 06520 | 00629 | 2 | 36 E. WALNUT ST. |
| LEVINSON, EDWARD & SUSAN U | 2 | 3 | 48 | | | | | 2 | 47 CLIVE ST. |
| LEVINSON, RICHARD J | 328 | 195 | 29 | C0205 | | | | 2 | 11 IRONGATE |
| LEWANDOWSKA, DOROTA | 342 | 204 | 5 | | | 06685 | 00459 | 2 | 39 AMBOY AVE. |
| LEWANDOWSKI, JOHN R. & JANIS F. | 132 | 96 | 60.02 | | | 04668 | 00896 | 2 | 98 LINDEN AVE. |
| LEWICKI, SOPHIA ZOE & ACHARYA, TRILOK | 144 | 103 | 7 | | | 18015 | 01674 | 2 | 55 OAK AVE. |
| LEWIS, CLIVE K. & MICHELE LYNN | 84 | 65 | 22 | | | 04356 | 00177 | 2 | 40 JOHN ST. |
| LEWIS, JAMES & ALICIA | 219 | 142 | 35 | | | 06140 | 00576 | 2 | 122 SPRING ST. |
| LEWIS, MARY K | 313 | 185 | 67 | | | 06610 | 00079 | 2 | 14 SIMPSON PL. |
| LEWIS, WILLIAM THOMAS & GWENDOLIN | 13 | 6.01 | 46 | | | | | 2 | 13 IRVING AVE. |
| LI, BINGJIE & HE, AIJIA | 183 | 126.03 | 34 | | | 18100 | 01862 | 2 | 22 BEACON HILL DR. |
| LI, DAVID & YU, GWENDOLYN | 336 | 197 | 61 | C0502 | | 17586 | 00227 | 2 | 241B AMBOY AVE. |
| LI, DAVID K. & CONNIE P. | 359 | 212 | 63.04 | | | 04994 | 00405 | 2 | 65 MYRTLE AVE. |
| LI, EUGENE & LOEK, WEI PING K. | 78 | 61 | 34 | | | 04559 | 00685 | 2 | 60 SHARON CT. |
| LI, GUANG QUAN & JIANG, ALICE YANG | 77 | 61 | 19.02 | | | 06175 | 00478 | 2 | 359 DURHAM AVE. |
| LI, JACK YUNKANG | 253 | 153.01 | 6 | C3501 | | 18513 | 00905 | 2 | 108 NEWMAN ST. |
| LI, JAKE & JIANG, ALICE | 82 | 62 | 50 | | | 17140 | 00484 | 2 | 55 JOHN ST. |
| LI, JIAHAO | 370 | 219 | 61 | | | 18573 | 00336 | 2 | 86 SPEAR ST. |
| LI, JIE | 55 | 51.06 | 9 | | | 18895 | 01822 | 2 | 308 MIDLAND AVE. |
| LI, JIEMING & ZHANG, LEYOU | 112 | 85.01 | 1 | C0024 | | 17772 | 00637 | 2 | 610 MIDDLESEX AVE. |
| LI, LEI & SATOMI | 180 | 126 | 119 | | | 18316 | 01803 | 2 | 46 BROCKTON CT. |
| LI, LEI & SATOMI | 216 | 141 | 49 | | | 06121 | 00792 | 2 | 48 NEWMAN ST. |
| LI, MICHAEL & LUCY Y | 277 | 160 | 5 | | | 17253 | 01903 | 2 | 41 SHERIDAN AVE. |
| LI, MIN | 85 | 66 | 47 | | | 17771 | 01352 | 2 | 111 HAMPTON ST. |
| LI, NELSON I. & NANCY Y. RAO | 314 | 185.01 | 11 | | | 04427 | 00327 | 2 | 16 BOUNTY ST. |
| LI, NING | 119 | 92 | 20 | | | 07043 | 00741 | 2 | 44 CHRISTOL ST. |
| LI, QING & WANG, JIAO | 90 | 74 | 27 | | 1669SQFT | 18927 | 00646 | 2 | 661 NEW DURHAM RD. |
| LI, RUI & JIN, FANGQIAN | 247 | 153.01 | 4 | C2310 | | 06661 | 00620 | 2 | 180 NEWMAN ST. |
| LI, RUI & JIN, FANGQIAN | 258 | 154.02 | 9 | | | 18648 | 01846 | 2 | 13 SYLVAN AVE. |
| LI, WEIHUA & HUAN, TAN | 37 | 44.02 | 15 | | | 17216 | 00264 | 2 | 10 FORREST ST. |
| LI, WENYU | 6 | 3.01 | 136 | | 1362SQFT | 17466 | 01692 | 2 | 59 WILLOW RD. |
| LI, YE | 18 | 16 | 40 | | | 06067 | 00766 | 2 | 401 GROVE AVE. |
| LI, YING | 334 | 197 | 52.01 | C0010 | | 06550 | 00556 | 2 | 195C AMBOY AVE. |
| LIANG, LOUIS J & YU, ALICE P | 140 | 100 | 12 | | | 07031 | 00437 | 2 | 180 MAPLE AVE. |
| LIAPES, PETER C & CATHERINE R | 255 | 154 | 43 | | | 05004 | 00691 | 2 | 166 ROSE ST. |
| LIBERTY 230 LLC | 27 | 37 | 10 | | | 18131 | 00524 | 4B | 230 LIBERTY ST. |
| LIBERTY ST REALTY LLC | 45 | 48.01 | 66 | | | 06328 | 00713 | 4B | 60 LIBERTY ST. |
| LIBERTY STREET ASSOCIATES LLC | 26 | 37 | 3 | | | 17693 | 00897 | 1 | 180 LIBERTY ST. |
| LIBERTZ, COLLEEN F & DANIEL T | 142 | 100 | 34 | | | 18821 | 00007 | 2 | 586 MAIN ST. |
| LIBROIA, JENNIFER S | 298 | 179 | 51 | | | 17731 | 01511 | 2 | 84 UPLAND AVE. |
| LICAMELI, PAUL G & MARIAN A | 62 | 51.11 | 34 | | | | | 2 | 623 MAIN ST. |
| LIFTON, JONATHAN T & PAULA C | 171 | 125.01 | 52.02 | | | 05513 | 00837 | 2 | 353 MIDDLESEX AVE. |
| LIGHTBOURNE, ROBERT & SINGH, SUSHEELA | 220 | 142 | 46 | | | 03626 | 00842 | 2 | 41 ESSEX AVE. |
| LIGNELL, ERIC & ANGELIKA | 58 | 51.07 | 53 | | | 04572 | 00412 | 2 | 114 UNIVERSITY AVE. |
| LIKA, MIGENA | 52 | 51.04 | 4 | | | 17103 | 00883 | 2 | 420 MIDLAND AVE. |
| LILA PROPERTIES LLC | 305 | 183 | 5 | | | 07010 | 00365 | 4A | 216 AMBOY AVE. |
| LILLY, LOTTIE | 242 | 153.01 | 2 | C1106 | | 04274 | 00694 | 2 | 253 ROSE ST. |
| LIM, DAVID E & JIN AH | 11 | 4.03 | 12 | | 3092SQFT | 05976 | 00769 | 2 | 44 MASON DR. |
| LIM, JEAN & KIM, HUNJONG | 172 | 125.02 | 12 | | | 17833 | 01013 | 2 | 112 CLARENDON CT. |
| LIM, JEFFREY | 203 | 131 | 4.01 | C3011 | | 17746 | 00354 | 2 | 50-11 PROSPECT ST. |
| LIM, SYDNEY & AHN, SEAN | 352 | 211 | 23 | | | 18566 | 01458 | 2 | 39 E. WALNUT ST. |
| LIN, CHE HUANG DANNY | 368 | 217 | 33 | | | 03780 | 00205 | 2 | 44 HICKORY ST. |
| LIN, HONG & CHENG, WILLIAM | 38 | 44.02 | 92 | | | 17718 | 00832 | 2 | 343 CENTRAL AVE. |
| LIN, HSPING & ELLEN-TRUSTEES | 181 | 126 | 127 | | | 17823 | 01673 | 2 | 174 GROVE AVE. |
| LIN, HUI & WANG, QI | 191 | 127 | 1.02 | C0007 | | 05011 | 00371 | 4A | 7 BRIDGE ST. (BDG C) |
| LIN, HUI & WANG, QI | 194 | 127 | 22 | C0201 | | 05153 | 00155 | 4A | 201 BRIDGE STREET |
| LIN, HUI & WANG, QI | 194 | 127 | 22 | C0202 | | 05153 | 00155 | 4A | 202 BRIDGE STREET |
| LIN, HUI & WANG, QI | 196 | 127 | 22 | C0231 | | 05325 | 00457 | 4A | 231 BRIDGE STREET |
| LIN, HUI & WANG, QI | 196 | 127 | 22 | C0232 | | 05325 | 00457 | 4A | 232 BRIDGE STREET |
| LIN, KUANCHIN | 205 | 131.01 | 6 | C0108 | | 17457 | 00751 | 2 | 165-108 ESSEX AVE. |

Taxing District 09 Metuchen

12 Middlesex County

| Name of Owner Additional Owners | Page No. | Block No | Lot No. | Lot Qualifier | Account No. | Deed Book | Deed Page | Class | Property Location |
|--|-------------|-------------|------------|------------------|----------------|--------------|--------------|-------|------------------------|
| LIN, THOMAS & CARRIE | 103 | 82.01 | 26 | C0040 | | 17268 | 00785 | 2 | 40 CENTRAL SQUARE PK. |
| LIN, THOMAS A & CARRIE | 256 | 154.01 | 43 | | | 17014 | 00737 | 2 | 16 SYLVAN AVE. |
| LIN, WEIQUN & WANG, LI CHAI | 83 | 65 | 2 | | | 18448 | 00569 | 2 | 277 DURHAM AVE. |
| LIN, WENTING & WANG, ANNE | 331 | 196 | 18 | | | 17096 | 01731 | 2 | 25-27 SIDNEY PL. |
| LIN, ZHONGTIAN & CHEN, ZHIXIAN | 333 | 197 | 39 | C0003 | | 18575 | 00842 | 2 | 219 AMBOY AVE. #3 |
| LINARDUCCI, LORENZO & MCGRATH, KELLY | 130 | 95.01 | 49 | | | 17338 | 00080 | 2 | 18 ROSS AVE. |
| LINDAUER, RALPH & DIANE | 126 | 93.01 | 32 | | | | | 2 | 6 MAYFIELD PL. |
| LINDEMANN, RICHARD E & LORI A | 370 | 219 | 54 | | | 05159 | 00854 | 2 | 58 SPEAR ST. |
| LINDEMANN, DAWN S & THEODORE & RICHARD | 230 | 150 | 1.02 | | | 06759 | 00208 | 2 | 44 HIGH ST. |
| LINSKY, BRUCE A & JUDITH | 310 | 184 | 31 | | | 06630 | 00347 | 2 | 21 BOUNTY ST. |
| LIU, ZENO & MA, MEIFEI | 197 | 127 | 22 | C0248 | | 05225 | 00055 | 4A | 248 BRIDGE STREET |
| LIPARI, DENIS & JURGENS-LIPARI, D | 220 | 142 | 48.03 | | | 17717 | 01590 | 2 | 3 GRANT CT. |
| LIPARI, PHILLIP & BERNTEIN, LAUREN | 301 | 181 | 1.05 | | | 06447 | 00356 | 2 | 22 SPEAR ST. |
| LIPMAN, REBECCA E & FEUER, BENJAMIN A | 172 | 125.03 | 1.03 | | | 07001 | 00716 | 2 | 60 RECTOR ST |
| LIPSHUTZ, GARY & HAM, ANTOINETTE | 309 | 184 | 11 | | | 05984 | 00602 | 2 | 61 BOUNTY ST. |
| LISCOW, WENDY E & POLLARD, MICHAEL | 169 | 125.01 | 28 | | | 04062 | 00855 | 2 | 21 CLARENDON CT. |
| LISEE, CHRISTOPHER J & MICHELLE D | 287 | 167 | 23 | | | 17371 | 00747 | 2 | 55 RAILROAD AVE. |
| LISENO, KATHERINE J | 169 | 125.01 | 33 | | | | | 2 | 92 RECTOR ST. |
| LISHAK, TODD | 208 | 131.01 | 6 | C0510 | | 18737 | 00526 | 2 | 165-510 ESSEX AVE. |
| LISHINSKY, HOWARD & EILEEN S | 120 | 93 | 1 | | | 05271 | 00059 | 2 | 1 MAYFIELD PL. |
| LISICKI, EMILYANN J | 124 | 93 | 119 | | | | | 2 | 24 ROOSEVELT CT. |
| LISS, ADAM & PAN, MARIA | 17 | 14 | 52 | | | 05089 | 00725 | 2 | 198 MASON DR. |
| LISS, JONATHAN DAVID & KATHERINE | 175 | 125.07 | 11 | | | 05080 | 00006 | 2 | 202 DELLWOOD RD. |
| LITTLE, DARYL K & SHARON | 70 | 58 | 21 | | | 17141 | 00208 | 2 | 212 W. CHESTNUT AVE. |
| LIU, WEI & MA, CHRISTINA | 141 | 100 | 14 | | | 05986 | 00419 | 2 | 172 MAPLE AVE. |
| LIU, XIANGDONG | 115 | 85.01 | 1 | C0069 | | 05033 | 00652 | 2 | 31 FRANKLIN SCHOOL WAY |
| LIU, YANFANG & WANG, XIWEI | 347 | 208 | 48 | | | 18450 | 01266 | 2 | 15 LINCOLN AVE. |
| LIU, YANG & JIANXIANG | 14 | 7 | 32 | | | 18701 | 00941 | 2 | 54 IRVING AVE. |
| LIU, YONG & LIU, GEQING | 316 | 186 | 63 | | | 06654 | 00819 | 2 | 42 VOORHEES PL. |
| LIU, YUNYANG | 80 | 61.01 | 4 | | | 06401 | 00885 | 2 | 71 SHARON CT. |
| LO, VIN SUN & SOPHIA | 148 | 108 | 24 | | | | | 2 | 12 HALE CT. |
| LOBDELL, PATRICK W. & PATRICIA E. | 61 | 51.10 | 35 | | | 04320 | 00591 | 2 | 215 W. CHESTNUT AVE. |
| LOBERGER, LESLIE L | 240 | 153 | 4 | C2710 | | 04988 | 00312 | 2 | 175 NEWMAN ST. |
| LOCHET, LEONTIN & JEAN (POA-R. ASCOLESE) | 264 | 154.07 | 4 | | | | | 2 | 4 KELLY ST. |
| LOEPER, MATTHEW W & TARA L | 148 | 108 | 16 | | | 17184 | 01425 | 2 | 12 REVERE CT. |
| LOGAN, JOHN S, JR & KAREN C | 144 | 103 | 4 | | | 18985 | 01493 | 2 | 57 OAK AVE. |
| LOGAN, JOHN S, JR & KAREN C | 281 | 161 | 21.01 | | | 06286 | 00644 | 2 | 20 MCPHERSON AVE. |
| LOMBARDI, LISA | 248 | 153.01 | 4 | C2319 | | 06333 | 00686 | 2 | 162 NEWMAN ST. |
| LOMBARDI, THOMAS & MARIA A-TRUSTEES | 70 | 58 | 17 | | | 17667 | 01885 | 2 | 216 W. CHESTNUT AVE. |
| LOMBARDO, JOSEPH & BONNIE | 49 | 50 | 28 | | | 03893 | 00821 | 2 | 30 PLAINFIELD AVE. |
| LONDON, MICHAEL & ELIZABETH | 271 | 158 | 43 | | | 07029 | 00595 | 2 | 24 BRUNSWICK AVE. |
| LONDON, MORRIS & SUSAN M | 335 | 197 | 61 | C0311 | | 04218 | 00536 | 2 | 239K AMBOY AVE. |
| LONDONO, JOSE A & HERNANDEZ-LONDONO, J | 119 | 92 | 11 | | | 17307 | 01237 | 2 | 74 CHRISTOL ST. |
| LONE, PATRICIA S & M SALIM | 74 | 59 | 68 | | | 06554 | 00335 | 2 | 57 TALMADGE AVE. |
| LONE, SAMIR & O'MEARA, SARAH A | 296 | 177 | 5 | | | 06256 | 00680 | 2 | 15 UPLAND AVE. |
| LONGO, NICOLE | 130 | 95.02 | 1.01 | | | 06035 | 00496 | 2 | 115 LINDEN AVE. |
| LONGO, ROBERT J & KAREN J | 327 | 195 | 25.04 | | | 06915 | 00800 | 2 | 79 WOODBRIDGE AVE. |
| LOONEY, ADRIAN G & SITLANI, AYESHA | 223 | 143.01 | 6.11 | | | 05275 | 00725 | 2 | 129 SPRING ST. |
| LOPEZ, BERNARD & JENNIFER | 147 | 107 | 21 | | | 17288 | 00046 | 2 | 312 MIDDLESEX AVE. |
| LOPEZ, CHARLES & LAUREN | 28 | 37.01 | 18 | | | 06561 | 00631 | 2 | 31 DOLORES DR. |
| LOPEZ, ERIC & BENKOVICH, JENNA | 316 | 186 | 54 | | | 06604 | 00457 | 2 | 8 VOORHEES PL. |
| LOPEZ, JOYCE SOBERAL | 301 | 181 | 41 | | | 17883 | 01057 | 2 | 115 NEW YORK AVE. |
| LOPEZ, SANAY LUIS & MANTILLA, GIGLIOLA | 270 | 158 | 27 | C0001 | | 17221 | 00304 | 2 | 141 MAIN ST. |
| LOPEZ, SANAY LUIS & MANTILLA, GIGLIOLA | 270 | 158 | 27 | C0002 | | 17221 | 00309 | 2 | 141 MAIN ST. |
| LOPEZ, SANAY LUIS & MANTILLA, GIGLIOLA | 270 | 158 | 27 | C0003 | | 17221 | 00314 | 2 | 145 MAIN ST. |
| LOPEZ, SANAY LUIS & MANTILLA, GIGLIOLA | 270 | 158 | 27 | C0004 | | 17221 | 00319 | 2 | 145 MAIN ST. |
| LOPEZ, SANAY LUIS & MANTILLA, GIGLIOLA | 270 | 158 | 27 | C0005 | | 17221 | 00324 | 2 | 147 MAIN ST. |
| LOPEZ, SANAY LUIS & MANTILLA, GIGLIOLA | 270 | 158 | 27 | C0006 | | 17221 | 00329 | 2 | 147 MAIN ST. |
| LORE, JUSTIN & MAHONEY-LORE, JENNY | 375 | 224 | 47 | | | 17438 | 01926 | 2 | 92 DELAWARE AVE. |
| LORENZO, ROBERT P & HILLARY E | 154 | 117 | 7 | | | 04938 | 00728 | 2 | 95 HIGHLAND AVE. |
| LORETI, MICHAEL, JR & JESSICA | 178 | 126 | 82 | | | 06687 | 00146 | 2 | 57 BEACON HILL DR. |
| LOURENCO, LISA J | 198 | 130.01 | 10 | | 1152SQFT | 05471 | 00121 | 2 | 25 PROSPECT ST. |
| LOVE, W F IV & MALVONE, A L | 135 | 98 | 57 | | | 18401 | 01062 | 2 | 295 E. CHESTNUT AVE. |
| LSCS PROPERTIES LLC | 315 | 186 | 7.01 | | | 06243 | 00104 | 2 | 43 KEMPSON PL. |
| LSCS PROPERTIES LLC | 335 | 197 | 61 | C0104 | | 06230 | 00725 | 2 | 239D AMBOY AVE. |
| LSCS PROPERTIES LLC | 336 | 197 | 61 | C0505 | | 06420 | 00404 | 2 | 241E AMBOY AVE. |
| LU, CECILIA | 66 | 54 | 32 | | | 17396 | 01187 | 2 | 168 CENTRAL AVE. |

Taxing District 09 Metuchen

12 Middlesex County

| Name of Owner Additional Owners | Page No. | Block No | Lot No. | Lot Qualifier | Account No. | Deed Book | Deed Page | Class | Property Location |
|---|-------------|-------------|------------|------------------|----------------|--------------|--------------|-------|-----------------------|
| LU, STEVEN & LIN, YAN | 101 | 82.01 | 5 | C0009 | | 06582 | 00717 | 2 | 9 CENTRAL SQUARE PK. |
| LU, WUQUN & ZHANG, LINJUN | 183 | 126.03 | 54 | | | 06834 | 00153 | 2 | 42 CONCORD AVE. |
| LU, YIHAUR S & HO H | 106 | 84 | 32 | | | 17216 | 00391 | 2 | 125 DURHAM AVE. |
| LUAN, QIZHI & GAO, YU | 88 | 70 | 56 | | | 07009 | 00175 | 2 | 512 NEW DURHAM RD. |
| LUCARELLI, MARCO & LORRAINE | 284 | 165 | 20 | | | 04718 | 00488 | 2 | 57 HOMER PL. |
| LUCIANO, NANCY & RONALD | 300 | 181 | 1.04 | | | 06026 | 00628 | 2 | 18 SPEAR ST. |
| LUDWIG, GEORGE & LEONORE | 126 | 93.01 | 35 | | | 06695 | 00238 | 2 | 10B MAYFIELD PL. |
| LUDWIG, GEORGE & LEONORE | 126 | 93.01 | 36 | | | 06187 | 00737 | 2 | 10A MAYFIELD PL. |
| LUDWIG, GEORGE E & LEONORE | 120 | 93 | 6.01 | | | 06002 | 00021 | 2 | 11 MAYFIELD PL. |
| LUDWIG, GEORGE E & LEONORE | 183 | 126.03 | 33 | | | 03803 | 00528 | 2 | 28 BEACON HILL DR. |
| LUDWIG, MATTHEW | 55 | 51.06 | 31 | | | 18805 | 01810 | 2 | 305 W. CHESTNUT AVE. |
| LUDWIG, SARAH | 222 | 143 | 22 | | | 18979 | 01063 | 2 | 95 SPRING ST. |
| LUFT, MICHAEL | 204 | 131 | 4.01 | C5002 | | 06140 | 00566 | 2 | 70-2 PROSPECT ST. |
| LUGO, NOEL & MAUREEN | 353 | 211 | 46 | | | 03798 | 00746 | 4A | 178-180 MAIN ST. |
| LUI, FENG TIEN & GRACE | 80 | 62 | 13.02 | | | | | 2 | 11 WINDY HILL RD. |
| LUJAN, HOLAND P | 145 | 105 | 5 | | | 18840 | 00784 | 2 | 344 MIDDLESEX AVE. |
| LUK, KENNETH & LAM, LINDA | 59 | 51.08 | 46 | | | 03820 | 00034 | 2 | 102 HARVARD AVE. |
| LUKAWSKI, DANIEL A | 201 | 131 | 4.01 | C1012 | | 06288 | 00729 | 2 | 30-12 PROSPECT ST. |
| LUKIC, SERGIO & NANNARONE, JULIANA V | 286 | 166 | 32.01 | | | 06719 | 00624 | 2 | 16 HOMER PL. |
| LUMAUIG, JOEL & NOVAS-LUMAUIG, BERKIS | 79 | 61 | 37 | | | 05430 | 00804 | 2 | 72 SHARON CT. |
| LUMINOUS LUX INC | 44 | 48 | 9 | | | 17269 | 00434 | 4B | 9 LIBERTY ST. |
| LUNA, GREGG & NORMA | 343 | 204 | 21 | | | | | 2 | 19 ETHEL PL. |
| LUND, GILBERT I | 374 | 223 | 32 | | | 05566 | 00634 | 2 | 106 SPEAR ST. |
| LUNDY, CHRISTOPHER M & BERNSTEIN, LISA | 352 | 211 | 31 | | | 06044 | 00667 | 2 | 20 GEORGE ST. |
| LUNT, STEVEN J. & MERRILL B. | 232 | 151 | 42 | | | 04870 | 00038 | 2 | 20 GRAHAM AVE. |
| LUNT, DIANA K. & MUNLEY, BARBARA JEAN | 306 | 183 | 22 | | | 04910 | 00499 | 2 | 49 HOME ST. |
| LUPKIN, RONALD & SUSAN | 92 | 75 | 41 | | | | | 2 | 21 EDITH AVE. |
| LUTZ, MATTHEW ESTATE OF | 91 | 74 | 30 | | | | | 2 | 15 RENNINGER RD. |
| LUZES, DOMINGOS J & ALDA | 301 | 181 | 8 | | | 04235 | 00720 | 2 | 16 WOODBRIDGE AVE. |
| LYNCH, CHRISTOPHER | 234 | 153 | 2 | C1703 | | 04317 | 00455 | 2 | 249 NEWMAN ST. |
| LYNCH, THOMAS & MONUSH, BARRY | 250 | 153.01 | 6 | C3103 | | 04181 | 00280 | 2 | 145 ROSE ST. |
| MA, DAPHNE WINGHANG & LI, KONG HUNG | 373 | 221 | 59 | | | 18960 | 00508 | 2 | 74 HAZELWOOD AVE. |
| MA, HUNGKIT & FARILLAS-MA, JONNA | 212 | 140 | 21 | | | 18816 | 01438 | 2 | 25 NEWMAN ST. |
| MA, JI & SHEN, WEI | 59 | 51.08 | 35.01 | | | 06568 | 00313 | 2 | 124 HARVARD AVE. |
| MA, STEPHEN & MUHUA YU | 31 | 38 | 24 | | | 04092 | 00764 | 2 | 7 WESTON ST. |
| MA, ZHENBO & XIAOMIN | 256 | 154.01 | 42.02 | | | 06442 | 00735 | 2 | 18 SYLVAN AVE. |
| MAANO, CELSO M & ROSARIO | 84 | 65 | 37 | | | 03627 | 00392 | 2 | 25 SMITH ST. |
| MACDONALD, PATRICK J | 207 | 131.01 | 6 | C0406 | | 05746 | 00135 | 2 | 165-406 ESSEX AVE. |
| MACHOS, MARK | 352 | 211 | 34 | | | 06549 | 00682 | 2 | 26 GEORGE ST. |
| MACKIEWICZ, RICHARD W JR & GERALYN | 5 | 3.01 | 22 | | | 03931 | 00672 | 2 | 140 PLAINFIELD AVE. |
| MACPHERSON, ROBERT J & AMANDA R | 339 | 200 | 20 | | 1276SQFT1 | 17329 | 00301 | 2 | 9 VAIL PL. |
| MADDALONI, MARK | 293 | 174 | 19 | | | 03764 | 00815 | 2 | 33 GROVE AVE. |
| MADEO, ELAINE & RUSS | 343 | 204 | 35 | | | 06292 | 00166 | 2 | 14 CARPENTER PL. |
| MADILYNN MORRIS GIFT TRUST ET AL | 151 | 113 | 31.01 | | | 17245 | 01961 | 4A | 12 CENTER ST |
| MADU, EZEMONYE | 142 | 100 | 35 | | | 18232 | 01762 | 2 | 582 MAIN ST. |
| MAEKAWA, ANITA | 316 | 186 | 40 | | | | | 2 | 134 AMBOY AVE. |
| MAGDICH, ROSE/ DIANE CHRISTOE EXCTRX | 278 | 160 | 34 | | | | | 2 | 10 JUNIPER ST. |
| MAGEE, RICHARD T & EILEEN P | 281 | 161 | 1 | | | | | 2 | 8 W. CEDAR ST. |
| MAGEE, TIMOTHY & ALISON | 269 | 157 | 39 | | | 06466 | 00858 | 2 | 78 LAKE AVE. |
| MAGGIE MAY ENTERPRISES LLC | 156 | 117 | 84 | | | 17466 | 01631 | 4A | 467 MIDDLESEX AVE. |
| MAGGI-MICELI, M & MICELI, J & GARTON, L & J | 2 | 3 | 53 | | | 18230 | 00836 | 2 | 61 CLIVE ST. |
| MAGIDSON, LAUREN & MUHAMMAD, ZAHEDA | 133 | 97 | 52.02 | | | 19021 | 00973 | 2 | 188 CHRISTOL ST. |
| MAGNANI, THEODORE & BLANCHARD, KAREN A | 7 | 3.01 | 138 | | | 05924 | 00476 | 2 | 69 WILLOW RD. |
| MAHAJAN, MUKESH & KIMINI | 204 | 131 | 4.01 | C5003 | | 17361 | 01580 | 2 | 70-3 PROSPECT ST. |
| MAHAN, JEAN D | 274 | 158 | 145 | | | 06892 | 00162 | 2 | 12 W. WALNUT ST. |
| MAHANT, SURINDER & SARIKA-TRUSTEES | 21 | 29 | 1.0501 | C0005 | | 06357 | 00362 | 2 | 5 AYERS COURT |
| MAHATO, RAM SURESH & SHAH, AMBIKA | 112 | 85.01 | 1 | C0032 | | 17812 | 00396 | 2 | 626 MIDDLESEX AVE. |
| MAHER, CHRISTOPHER M & PARKER, OLIVIA | 94 | 78 | 37 | | | 18918 | 00067 | 2 | 8 LYNN CIRCLE |
| MAHONEY, DENNIS & ELLEN | 173 | 125.03 | 21 | | | | | 2 | 40 CLARENDON CT. |
| MAHONY, NOREEN | 247 | 153.01 | 4 | C2311 | | 05175 | 00590 | 2 | 178 NEWMAN ST. |
| MAI, GUOZHU & CHUNG, LIN | 281 | 161 | 14 | | | 17670 | 01223 | 2 | 37 MAIN ST. |
| MAIKOS, JOHN & DIANE | 185 | 126.05 | 22 | | | | | 2 | 3 LEE CT. |
| MAIMONE, MELANIE | 107 | 85 | 1 | C0007 | | 06659 | 00100 | 2 | 6 FRANKLIN SCHOOL WAY |
| MAIN HILL STATION LLC | 163 | 121 | 16 | | | 05983 | 00381 | 4A | 420 MAIN ST. |
| MAIN HILL STATION, LLC | 163 | 121 | 17 | | | 05983 | 00381 | 4A | 31 STATION PL. |
| MAIN STREET METUCHEN, LTD. | 158 | 118 | 33.01 | | | | | 4A | 450-460 MAIN STREET |
| MAIN STREET METUCHEN, LTD. | 158 | 118 | 40.03 | | | | | 1 | HIGHLAND AVE. |

Taxing District 09 Metuchen

| Name of Owner Additional Owners | Page No. | Block No. | Lot No. | Lot Qualifier | Account No. | Deed Book | Deed Page | Class | Property Location |
|-------------------------------------|----------|-----------|---------|---------------|-------------|-----------|-----------|-------|----------------------|
| MAIORANO,FRANK &SANTAGATA,ANTONELLA | 36 | 44 | 78 | | | 04599 | 00383 | 2 | 77 VAN BUREN AVE. |
| MAJOR, CRAIG & ANN | 301 | 181 | 40 | | | 3939 | 00406 | 2 | 107 NEW YORK AVE. |
| MAJUMDAR,DEBRAJ & SRIDHARAN,ANUPAMA | 262 | 154.05 | 10 | | | 06134 | 00264 | 2 | 82 SUMMIT AVE. |
| MAKAR, NICHOLAS & STEPHANIE | 143 | 101 | 7.10 | | | 06484 | 00284 | 2 | 55 LIBRARY PL. |
| MAKAR,DOUGLAS G.& WATT,JANICE L. | 288 | 170 | 14 | | | 04497 | 00626 | 2 | 11 JONESDALE AVE. |
| MAKLER, LYNN | 271 | 158 | 32 | | | 06922 | 00801 | 2 | 139 MAIN ST. |
| MAKTAL, VIJAY T & PATRICIA T | 261 | 154.04 | 14 | | | 06525 | 00289 | 2 | 12 DIVISION ST. |
| MAKWANA, AMIT & BRIJESHA | 94 | 78 | 30 | | | 06651 | 00668 | 2 | 58 MICHAEL DR. |
| MALAMUG, PHIL & ANNE | 136 | 98 | 62 | | | 06785 | 00860 | 2 | 175 CHRISTOL ST |
| MALDARELLI, JESSICA L | 123 | 93 | 104 | | | 17206 | 01025 | 2 | 41 VICTORY CT. |
| MALDONADO, EDWARDINA & ROSINA L/E | 243 | 153.01 | 2 | C1305 | | 17267 | 01938 | 2 | 284 NEWMAN ST. |
| MALEH,DOUGLAS&ELYAZI-MALEH,JENNIFER | 14 | 8 | 52 | | | 06676 | 00414 | 2 | 140 MASON DR. |
| MALHOTRA, SUPRIYA & DUDANEY, RITESH | 44 | 48 | 1.02 | | | 17878 | 00841 | 2 | 305 CENTRAL AVE |
| MALHOTRA, VARUN | 369 | 218 | 9.01 | | | 17593 | 00824 | 2 | 16 MAIN ST. |
| MALHOTRA, VARUN | 369 | 218 | 11.01 | | | 17593 | 00824 | 2 | 20 MAIN ST. |
| MALIK, RAJAT & SHIKHA SINGH | 106 | 84 | 40 | | | 17573 | 00444 | 2 | 113 DURHAM AVE. |
| MALIK, SUMIT | 43 | 46 | 49 | | 1228SQFT | 17805 | 00698 | 2 | 44 AYLIN ST. |
| MALIK, WASEEM & MARIAM ANDERSSON | 147 | 108 | 4.01 | | | 17983 | 00751 | 2 | 300 GROVE AVE. |
| MALINOWSKI, ANDRZE (SM) & WANDA(MW) | 272 | 158 | 69.01 | | | 03711 | 00731 | 2 | 33 THOMAS ST. |
| MALINOWSKI, ANDRZEJ | 71 | 58 | 60 | | | | | 2 | 77 MAPLE AVE. |
| MALINOWSKI, LEONARD & CAROL | 271 | 158 | 63 | | | | | 2 | 58 BRUNSWICK AVE. |
| MALINOWSKI, TAROSLAW & HALINA | 154 | 117 | 23.01 | | | | | 1 | HIGHLAND AVE. |
| MALINOWSKI, TAROSLAW & HALINA | 154 | 117 | 23.02 | | | | | 2 | 69 HIGHLAND AVE. |
| MALINOWSKI,JAROLSLAW | 366 | 216 | 56.02 | | | | | 2 | 100 ORCHARD AVE. |
| MALKIN, GARY H & LOUISE A. | 118 | 91 | 35 | | | 03966 | 00238 | 2 | 40 WILLIAM ST. |
| MALLOY,CAREY TODD & KATHLEEN T. | 280 | 160.01 | 65 | | | 04341 | 00886 | 2 | 31 HEROLD PL. |
| MALLOY, JAMES | 126 | 93.01 | 21 | | | 06592 | 00125 | 2 | 620 MAIN ST. |
| MALONEY, JOSEPH M & GRISELDA | 65 | 54 | 11 | | | 05640 | 00523 | 2 | 19 MARTIN ST. |
| MALONEY, KEVIN M & VENDA PORTER | 231 | 151 | 15.01 | | | 06987 | 00196 | 2 | 235 MAIN ST. |
| MANATCH,NONA & DIANE | 376 | 224 | 59 | | | | | 2 | 143 HAZELWOOD AVE. |
| MANCHENO,JOSEPH & REYES,ROSEMARIE | 58 | 51.08 | 8 | | | 04493 | 00087 | 2 | 11 PLAINFIELD AVE. |
| MANCHISI, JOHN & KATE | 125 | 93 | 126 | | | 17305 | 00921 | 2 | 61 CHRISTOL ST |
| MANCINI, JASON A & RACHEL | 145 | 104 | 38.01 | | | 06473 | 00038 | 2 | 32 LINDEN AVE. |
| MANDALA,CHRISTOPHER & EMR,ALEXANDRA | 60 | 51.10 | 6 | | | 06924 | 00328 | 2 | 216 MIDLAND AVE. |
| MANDEL, ARON & CAROLINE | 118 | 91 | 42.08 | | | 17482 | 00131 | 2 | 8 LA PORTA CT. |
| MANDELL FAMILY TRUST | 87 | 69 | 99 | | | 17927 | 01219 | 4A | 19 OLIVER ST. |
| MANDELL FAMILY TRUST | 123 | 93 | 107 | | | 17927 | 01225 | 2 | 35 VICTORY CT. |
| MANDLER, J F & CONLEY, P T-TRUSTEES | 212 | 138 | 55 | | | 05202 | 00365 | 2 | 47 KENTNOR ST. |
| MANELLA, DORAN | 309 | 183.02 | 22 | | | 06611 | 00175 | 2 | 34 BISSETT PL. |
| MANFRE, GARY & FRAN | 360 | 212 | 107.01 | | | 05073 | 00321 | 2 | 29 MYRTLE AVE. |
| MANGIERI, DANIEL R. | 55 | 51.06 | 7 | | | 03881 | 00029 | 2 | 312 MIDLAND AVE. |
| MANHEIM, JENNIFER S | 2 | 3 | 69 | | | 06678 | 00207 | 2 | 93 CLIVE ST. |
| MANHEIM, MARGERY B. | 147 | 107 | 34 | | | 04278 | 00642 | 2 | 304 E. CHESTNUT AVE. |
| MANNING, RACHEL & CHIRCHIR, TITUS | 214 | 140 | 101.02 | | | 19025 | 01321 | 2 | 40 KENTNOR ST. |
| MANNINO,VITO & BARBARA | 361 | 214 | 70 | | | 05110 | 00047 | 2 | 194 LODI AVE. |
| MANZA, MARGARET G | 167 | 124.02 | 7 | | | 18806 | 00274 | 2 | 6 PLEASANT PL. |
| MANZA, WILLIAM J & MARGARET | 141 | 100 | 18.01 | | | 03666 | 00939 | 2 | 160 MAPLE AVE. |
| MANZO, DOMINICK & DEANNA | 154 | 117 | 34 | | | 03756 | 00906 | 2 | 47 HIGHLAND AVE. |
| MANZO, SUSAN & KILLIAN, JOHN C. | 49 | 51.01 | 11 | | | 04267 | 00066 | 2 | 360 CENTRAL AVE. |
| MARA, LYNN MACARIN- | 293 | 174 | 37 | | | 04342 | 00849 | 2 | 2 BLAIR AVE. |
| MARASCO, COLLEEN | 265 | 154.08 | 9 | | | 17181 | 00703 | 2 | 26 FERNDALE PL. |
| MARCHWINSKI, JACEK & BANASIK, C.P. | 155 | 117 | 40 | | | 04445 | 00768 | 2 | 37 HIGHLAND AVE. |
| MARCIANTE, THOMAS R & AMANDA A | 71 | 58 | 44 | | | 18778 | 01377 | 2 | 109 MAPLE AVE. |
| MARCOZZI, PASURIE DARA | 268 | 155 | 24 | | | 18595 | 01940 | 2 | 1 POETS LA. |
| MARCUS, DAVID & SARA H | 221 | 143 | 15.01 | | | 06938 | 00542 | 2 | 18 CLIFFWOOD PL. |
| MARGOLIN, JOSHUA & KAREN | 187 | 126.07 | 7 | | | 04701 | 00241 | 2 | 521 WAKEFIELD DR. |
| MARGOLIS, JANICE | 138 | 99 | 12.01 | | | | | 2 | 181 MAPLE AVE. |
| MARK, DOUGHLAS K & TINA | 72 | 59 | 15 | | | 17086 | 01550 | 2 | 84 MAPLE AVE. |
| MARK, SUSAN | 335 | 197 | 61 | C0206 | | 05439 | 00074 | 2 | 239F AMBOY AVE. |
| MARKANO, ROBERT C & JOANNE R | 91 | 75 | 34 | | | 06024 | 00519 | 2 | 44 CONNOR AVE. |
| MARLIN, SAMUEL A & CRUZ, NICOLE E | 23 | 29.01 | 12 | | | 18404 | 01291 | 2 | 75 SALEM CT. |
| MARONILLA, RICARDO F & MICHAELA C | 317 | 187 | 19.02 | | | 17617 | 00978 | 2 | 55 PELTIER AVE. |
| MAROSDI, REKA & FONARI, ALEXANDR | 285 | 166 | 8.01 | | | 18805 | 00566 | 2 | 50 HOMER PLACE |
| MAROSI,JR,STEPHEN M&MICHELE | 362 | 214.01 | 3 | | | 05142 | 00776 | 2 | 5 SHEFFIELD PL. |
| MAROTTA, CHRISTOPHER | 322 | 191 | 11 | | | 05861 | 00377 | 2 | 55 EGGERT AVE. |
| MARQUARD, WILLIAM B & SUSAN W | 301 | 181 | 37 | | | | | 2 | 36 HAZELWOOD AVE. |
| MARQUEZ, MARCO & FRANCISCA | 116 | 90 | 2 | | | | | 2 | 43 WILLIAM ST. |

Taxing District 09 Metuchen

12 Middlesex County

| Name of Owner Additional Owners | Page No. | Block No | Lot No. | Lot Qualifier | Account No. | Deed Book | Deed Page | Class | Property Location |
|-------------------------------------|-------------|-------------|------------|------------------|----------------|--------------|--------------|-------|------------------------|
| MARS REALTY LLC | 155 | 117 | 52 | | | 18529 | 01260 | 4A | 13-15 HIGHLAND AVE. |
| MARSATURN LLC | 192 | 127 | 1.02 | C0021 | | 06899 | 00610 | 4A | 21 BRIDGE ST. (BDG B) |
| MARSH, DAVID | 3 | 3 | 142 | | | 05935 | 00186 | 2 | 58 WILLOW RD. |
| MARSHALL, EDWARD TIMOTHY | 305 | 182 | 27 | C0202 | | 06314 | 00717 | 2 | 331-2B WOODBRIDGE AVE. |
| MARSHALL, SCOTT D & SUSAN D | 5 | 3.01 | 11.01 | | | | | 2 | 156 PLAINFIELD AVE. |
| MARTE, GEURYS R ROJAS | 136 | 98.01 | 5 | | | 18499 | 00371 | 2 | 217 CHRISTOL ST. |
| MARTHA T COLE INC | 151 | 113 | 53 | | | 04081 | 00563 | 4A | 45 PEARL ST. |
| MARTHA T COLE INC | 151 | 113 | 54 | | | 04081 | 00568 | 15C | CENTER STREET |
| MARTIN, DEBRA M | 25 | 33 | 29 | | | 05835 | 00668 | 2 | 17 ALDEN AVE. |
| MARTIN, RICHARD & PHAN, MIMI | 351 | 211 | 7.01 | | | 04907 | 00814 | 2 | 11 E. WALNUT ST. |
| MARTIN, THOMAS E & CAROL H | 174 | 125.04 | 6 | | | 05354 | 00554 | 2 | 8 BEVERLY CT. |
| MARTINEZ, ALEX | 111 | 85.01 | 1 | C0013 | | 17818 | 01764 | 2 | 588 MIDDLESEX AVE. |
| MARTINEZ,GREGORIO & CAROL | 71 | 58 | 49 | | | 03540 | 00716 | 2 | 91 MAPLE AVE. |
| MARTINGALE, ANN | 49 | 50 | 24 | | | 06592 | 00557 | 2 | 38 PLAINFIELD AVE. |
| MARTORANO, EMILY & SMITH, PATRICK | 284 | 165 | 16 | | | 17607 | 01412 | 2 | 39 HOMER PL. |
| MARTYANOVA, ANASTASIA & ZEMELMAN, C | 253 | 153.01 | 6 | C3408 | | 06870 | 00425 | 2 | 126 NEWMAN ST. |
| MARTYNOVICH, ALEXANDER & NATALIYA | 102 | 82.01 | 10 | | | 05310 | 00260 | 2 | 21 CENTRAL SQUARE PK. |
| MASKIN, MARTIN & GWENDOLYN | 160 | 119 | 45 | | | 19049 | 01884 | 2 | 106 HIGHLAND AVE. |
| MASKIN, N. HARRY & YVONNE L. | 174 | 125.05 | 5.02 | | | 03856 | 00339 | 2 | 178 HIGHLAND AVE. |
| MASOOD, SAAD & KALEEM, SYEDA ARSALA | 121 | 93 | 55 | | | 17222 | 00688 | 2 | 20 VICTORY CT. |
| MASOOD, SAAD B & KHAN, MOHAMMAD S | 4 | 3 | 155 | | | 06776 | 00141 | 2 | 110 PLAINFIELD AVE. |
| MASSEY, SEAN & KATE | 154 | 117 | 10 | | | 06303 | 00481 | 2 | 93 HIGHLAND AVE. |
| MASSONI, PATRICIA WARREN | 5 | 3 | 177 | | | 04517 | 00551 | 2 | 20 TURNER CT. |
| MASSUCCI, DIANE A. | 357 | 211.02 | 5 | | | 04545 | 00597 | 2 | 9 LAWRENCE ST. |
| MASTBAUM, ANDREW T & LAUREN TARA | 292 | 174 | 15 | | | 17868 | 01084 | 2 | 43 GROVE AVE. |
| MASTERS, SANDRA M | 119 | 92 | 24 | | | 04236 | 00799 | 2 | 34 CHRISTOL ST. |
| MASTERSON, RYAN & LAURA | 117 | 90 | 52 | | | 06096 | 00447 | 2 | 84 CENTER ST. |
| MASTONE LLC | 195 | 127 | 22 | C0217 | | 05243 | 00881 | 4A | 217 BRIDGE STREET |
| MASTOROU, GEORGE & MARIA | 158 | 118 | 22 | | | 04171 | 00720 | 4A | 424 MAIN ST. |
| MASTOROU, GEORGIOS | 75 | 60 | 57.16 | | | 04646 | 00050 | 4C | 539 MAIN ST. |
| MASTRAPASQUA, CLAUDIA | 312 | 185 | 16 | | | 06772 | 00602 | 2 | 203 WOODBRIDGE AVE. |
| MASTRAPASQUA, FRANCESCO J | 315 | 186 | 7.02 | | | 17256 | 00063 | 2 | 45 KEMPSON PL |
| MASTROMONACO, ANTHONY & MARIE | 361 | 214 | 69 | | | 04795 | 00182 | 2 | 200 LODI AVE. |
| MASTURZO, JOHN M & PATRICIA | 188 | 126.07 | 18 | | | 03774 | 00264 | 2 | 441 WAKEFIELD DR. |
| MASTURZO, MATTHEW & RACHAEL | 70 | 58 | 19 | | | 05947 | 00792 | 2 | 214 W. CHESTNUT AVE. |
| MASTURZO, MATTHEW J & RACHAEL | 170 | 125.01 | 40.07 | | | 06567 | 00791 | 2 | 49 STIRLING CT. |
| MASTURZO, MICHAEL J & CHRISTINA M | 4 | 3 | 166 | | | 06447 | 00244 | 2 | 86 WILLOW RD. |
| MATEICKA,ROBERT & MARION | 310 | 184 | 35 | | | 03585 | 00496 | 2 | 17 BOUNTY ST. |
| MATEO, MADELYN & SOCA, ADRIAN | 8 | 4.01 | 16 | | | 18866 | 00754 | 2 | 27 KENT PL. |
| MATERNA, PETER & ZERBE, NANCY | 157 | 117 | 122 | | | 03930 | 00433 | 2 | 81 RECTOR ST. |
| MATHEWS, ALAN K & MARIE E | 363 | 215 | 30 | | | 04003 | 00282 | 2 | 64 MYRTLE AVE. |
| MATHUR, ABHISHEK & PATEL, SHREYA | 31 | 39 | 39 | | | 17268 | 01448 | 2 | 2 WESTON ST. |
| MATHUR, AVENENDRA & LALITA | 42 | 46 | 43 | C0301 | | 19036 | 01448 | 2 | 50 AYLIN ST. #3A |
| MATISE, MICHAEL P. & TARA C. | 2 | 3 | 63 | | | 04742 | 00411 | 2 | 18 COLONIAL CT. |
| MATRACZ, SYLWESTER & DOROTA & MAREK | 41 | 45 | 54 | | | 04747 | 00294 | 2 | 40 FORREST ST. |
| MATTHES, GEORGE W & CRISTINA M | 170 | 125.01 | 40.12 | | | 17761 | 01936 | 2 | 17 STIRLING CT. |
| MATTHEWS, CRAIG S & DANA M | 214 | 140 | 90 | | | 05972 | 00072 | 2 | 58 KENTNOR ST. |
| MATTHEWS, MARILYN MILLS | 290 | 172 | 29 | | | 04237 | 00195 | 2 | 47 BLAIR AVE. |
| MATTHEWS,BRIAN & FANNING,CHRISTINE | 229 | 149 | 43 | | | 17721 | 01825 | 2 | 71 SPRING ST. |
| MATTHEWS-ANTOSIEWICZ, LORRAINE | 159 | 119 | 28.02 | | | 18323 | 01416 | 2 | 80 HIGHLAND AVE. |
| MATUNAS, LAURA | 245 | 153.01 | 4 | C2102 | | 06783 | 00141 | 2 | 221 ROSE ST. |
| MAVANI, PRANAV & HALDANKAR, TEENA | 286 | 166 | 31 | | 2221SQFT | 18828 | 00307 | 2 | 204 WOODBRIDGE AVE. |
| MAYORGA, NATHALIA | 250 | 153.01 | 6 | C3101 | | 17637 | 00058 | 2 | 185 HIGH ST. |
| MAZZOLA,ELIZABETH & PICERNO,JAMES | 222 | 143.01 | 3 | | | 04806 | 00154 | 2 | 172 HIGH ST. |
| MC AFOOS, MICHAEL & LESLIE | 217 | 141 | 86 | | | 18894 | 00220 | 2 | 15 ROLFE PL. |
| MC ANA, MARY C. | 335 | 197 | 61 | C0310 | | 04173 | 00381 | 2 | 239J AMBOY AVE. |
| MC CARTHY, CELESTE & ROBERT S | 118 | 91 | 33 | | | 17384 | 01810 | 2 | 36 WILLIAM ST. |
| MC CORMAC, ANN MARIE | 234 | 153 | 2 | C1710 | | 03891 | 00604 | 2 | 235 NEWMAN ST. |
| MC CRACKEN, JR, JOHN T | 59 | 51.08 | 40 | | | 04955 | 00118 | 2 | 110 HARVARD AVE. |
| MC GINLAY, JEAN | 237 | 153 | 4 | C2135 | | | | 2 | 137 NEWMAN ST. |
| MC GRATH, BRIAN & AMY | 272 | 158 | 92 | | | 06285 | 00539 | 2 | 27 THOMAS ST. |
| MC GUIRE, FRANK M & AILEEN M | 297 | 178 | 10 | | | 04217 | 00358 | 2 | 48 DELAWARE AVE. |
| MC INTOSH,JOHN&TIANERO-MC INTOSH,M | 285 | 166 | 10.01 | | | 06853 | 00590 | 2 | 48 HOMER PL. |
| MC NAMARA, JAMES J & KAREN R | 266 | 154.11 | 7 | | | 05413 | 00660 | 2 | 25 FERNDALE PL. |
| MC NAMARA, JAMES P. | 40 | 45 | 1 | | | | | 2 | 4 NORCROSS AVE. |
| MCALEER, SUSAN | 352 | 211 | 28 | | | 03883 | 00930 | 2 | 21 GEORGE ST. |
| MARTHUR, JOHN | 290 | 172 | 5 | | | 06414 | 00370 | 2 | 11 BLAIR AVE. |

Taxing District 09 Metuchen

12 Middlesex County

| Name of Owner Additional Owners | Page No. | Block No | Lot No. | Lot Qualifier | Account No. | Deed Book | Deed Page | Class | Property Location |
|---|-------------|-------------|------------|------------------|----------------|--------------|--------------|-------|------------------------|
| MCCABE, KEVIN & LAURIE | 232 | 151 | 48 | | | 17321 | 00336 | 2 | 32 GRAHAM AVE. |
| MCCAFFERY, PATRICK S | 60 | 51.10 | 29 | | | 04934 | 00501 | 2 | 201 W. CHESTNUT AVE. |
| MCCAFFREY, JOSEPH & MELODY J | 296 | 177 | 11.01 | | | 05232 | 00302 | 2 | 41 UPLAND AVE. |
| MCCARTHY, CARISSA & LOUDGHIRI, OTHMAN | 286 | 166 | 29 | | | 06987 | 00438 | 2 | 8 HOMER PL. |
| MCCAULEY, ADAM J & JACOBI, JACQUELYN | 185 | 126.05 | 24 | | | 17342 | 00080 | 2 | 7 LEE CT. |
| MCCLEAN, FRANCIS | 74 | 60 | 42 | | | | | 2 | 48 DURHAM AVE. |
| MCCORMICK, BRIAN | 300 | 180 | 22 | | | 17938 | 00449 | 2 | 43 SPEAR ST. |
| MCCORMICK, RICHARD L & JOAN B | 322 | 191 | 14.02 | | | 17230 | 00021 | 2 | 47 EGGERT AVE. |
| MCCORMICK, ROSEMARY & ROBERT J | 306 | 183 | 28 | | | 17554 | 00685 | 2 | 59 HOME ST. |
| MCCOY, BEVERLY | 242 | 153.01 | 2 | C1110 | | 05660 | 00295 | 2 | 245 ROSE ST. |
| MCCOY, FLORENCE S | 165 | 123 | 52 | | | | | 2 | 61 PENNSYLVANIA AVE. |
| MCCOY, MATTHEW & SUSAN | 161 | 119 | 84 | | | 04943 | 00083 | 2 | 56 PLEASANT PL. |
| MCCULLEY, ANDREW & MELISSA | 341 | 203 | 23 | | | 06890 | 00215 | 2 | 11 CARPENTER PL. |
| MCCULLOUGH, ADELE | 336 | 197 | 61 | C0503 | | 03552 | 00198 | 2 | 241C AMBOY AVE. |
| MCCUNNEY, MICHAEL & MAURA | 281 | 161 | 9 | | | 04354 | 00079 | 2 | 45 MAIN ST. |
| MCDERMOTT, JOSEPH & ANNA | 18 | 14 | 56 | | | 17920 | 01117 | 2 | 28 ALDRICH AVE. |
| MCDEVITT, BRIAN & LEE, SEUNG EUN | 244 | 153.01 | 2 | C1501 | | 06483 | 00866 | 2 | 260 NEWMAN ST. |
| MCDEVITT, THOMAS & OPFERKUCH, CHRISTINE | 291 | 172 | 47 | | | 04702 | 00618 | 2 | 46 JONESDALE AVE. |
| MCDONNELL, EILEEN | 274 | 158 | 143 | | | | | 2 | 14 W. WALNUT ST. |
| MCDUGAL, CHRISTOPHER & RUIZ, C | 320 | 189 | 33 | | | 19114 | 00063 | 2 | 127 WOODBRIDGE AVE. |
| MCDUFFIE, WM. H. & SPEARS, CARMELITA | 68 | 56 | 40.01 | | | 04521 | 00701 | 2 | 32 MARTIN ST. |
| MCELWEE, PAMELA & DUNCAN, CHRISTOPHER | 372 | 220 | 62 | | | 06611 | 00133 | 2 | 65 HAZELWOOD AVE. |
| MCFARREN, DONALD C & CYNTHIA A-TRUST | 352 | 211 | 38 | | | 06665 | 00062 | 2 | 24 CHARLES ST. |
| MCGILLIS, JOAN P | 276 | 159 | 49 | | | 06134 | 00825 | 2 | 28 SHERIDAN AVE. |
| MCGLYNN, JOHN F.% M. MCGLYNN | 26 | 36 | 3 | | | 04558 | 00812 | 4A | 99 MIDDLESEX AVE. |
| MCGOWAN, JOHN, JR & JESSICA M | 289 | 171 | 5 | | | 06757 | 00443 | 2 | 85 BLAIR AVE. |
| MCGRADE, PATRICK & ORLA M | 310 | 184 | 25 | | | 06831 | 00383 | 2 | 25 BOUNTY ST. |
| MCGRATH, GEORGE & JOANN | 55 | 51.06 | 11 | | | 05699 | 00264 | 2 | 304 MIDLAND AVE. |
| MCGRATH, GEORGE | 312 | 185 | 33 | | | 06578 | 00778 | 2 | 251 WOODBRIDGE AVE. |
| MCGRORY, PATRICK & SIOBHAN M | 256 | 154.01 | 48 | | | 05719 | 00673 | 2 | 6 SYLVAN AVE. |
| MCGUIGAN, MARY ANN | 214 | 140 | 87 | | | 06927 | 00062 | 2 | 62 KENTNOR ST. |
| MCGUINNESS, SUZANNE | 50 | 51.02 | 1 | | | 02987 | 00181 | 2 | 316 CENTRAL AVE. |
| MCGUINNESS, ROSEMARY & KUSMICK, ERIK | 215 | 141 | 7 | | | 06577 | 00384 | 2 | 75 ESSEX AVE. |
| MCKELVEY, W.A. & WINIFRED | 287 | 168 | 25 | | | | | 2 | 14 WILMER PL. |
| MCKEON, SCOTT M. | 121 | 93 | 56 | | | 04439 | 00629 | 2 | 22 VICTORY CT. |
| MCKEOWN, KATHLEEN A | 11 | 4.03 | 6 | | | 05202 | 00207 | 2 | 3 DORIAN RD. |
| MCKIE, GILLIAN MARY | 108 | 85 | 1 | C0013 | | 18188 | 01867 | 2 | 18 FRANKLIN SCHOOL WAY |
| MCLANE, MARK D. & MILLER, SUSAN E. | 71 | 58 | 46 | | | 04422 | 00728 | 2 | 93 MAPLE AVE. |
| MCLAUGHLIN, BRIAN & BLAHA, ALISON | 71 | 58 | 33 | | | 06601 | 00552 | 2 | 615 MAIN ST. |
| MCMANUS, ROBERT F. JR. & BARBARA A. | 53 | 51.05 | 10 | | | 03634 | 00350 | 2 | 400 MIDLAND AVE. |
| MCNEIL, DANIEL A. & ELLEN | 323 | 192 | 25 | | | 04947 | 00093 | 2 | 12 CARSON AVE. |
| MCNULTY, KATHLEEN M | 300 | 180 | 19 | | | 17618 | 00508 | 2 | 24 UPLAND AVE. |
| MCNULTY, ROBERT L. & JOAN R. | 300 | 180 | 26 | | | | | 2 | 39 NEW YORK AVE. |
| MCNULTY, S A & MCNULTY-O'DONNELL, J | 374 | 222 | 14 | | | 06743 | 00645 | 2 | 8 BEECHWOOD AVE. |
| MCPARTLAN, JOHN F | 96 | 78.01 | 19 | | | 06350 | 00724 | 2 | 12 ROBERT CIRCLE |
| MCPHERSON, PETER & KRITHIKA | 313 | 185 | 60 | | | 05987 | 00314 | 2 | 158 AMBOY AVE. |
| MCWILLIAMS, GEORGE & KATHLEEN L | 62 | 51.11 | 17 | | | 18200 | 01234 | 2 | 637 MAIN ST. |
| MEADOWCRAFT, LISA | 179 | 126 | 89 | | | 05077 | 00353 | 2 | 99 BEACON HILL DR. |
| MEDALLION REALTY LLC | 198 | 127 | 22 | C0257 | | 06243 | 00799 | 4A | 257 BRIDGE STREET |
| MEDICH, MICHAEL J. & CHRISTINE | 258 | 154.02 | 86.02 | | | 04788 | 00397 | 2 | 101 LAKE AVE. |
| MEDINA, LEYLA | 76 | 60 | 68 | | | 04703 | 00166 | 2 | 567 MAIN ST. |
| MEDINA, MARITNESS & WADOLOWSKI, PAWEL | 189 | 126.08 | 2 | | | 06950 | 00670 | 2 | 559 WAKEFIELD DR. |
| MEDLEY, CORA | 79 | 61 | 50 | | | | | 2 | 349 DURHAM AVE. |
| MEEHAN, JAMES L & KRISTEN D | 230 | 149 | 51.02 | | | 18148 | 01154 | 2 | 51 GRAHAM AVE. |
| MEHES, LESTER | 3 | 3 | 149 | | | 06540 | 00376 | 2 | 30 WILLOW RD. |
| MEHRTENS, TIMOTHY J. | 76 | 60 | 63 | | | 04139 | 00116 | 2 | 557 MAIN ST. |
| MEHTA, NIKHIL J | 101 | 82.01 | 6 | | | 05245 | 00281 | 2 | 17 CENTRAL SQUARE PK. |
| MEHTA, SUKUMAR & CHADRASHEKHAR, NEETA | 317 | 187 | 8 | | | 17881 | 00313 | 2 | 133 WOODBRIDGE AVE. |
| MEI, TERESA WONG & ZHEN YE | 296 | 177 | 12.02 | | | 17997 | 01033 | 2 | 5 NEW YORK AVE. |
| MEIER, PHILLIP T | 65 | 53 | 5.11 | | | 18717 | 01233 | 2 | 196 CENTRAL AVE. |
| MEIER, ROBERT | 249 | 153.01 | 4 | C2507 | | 05594 | 00063 | 2 | 230 NEWMAN ST. |
| MEIERHANS, GILBERT H | 11 | 5.01 | 2.04 | | | 05845 | 00572 | 2 | 55 IRVING AVE. |
| MEIXNER, ANN M | 294 | 176 | 11 | | | | | 2 | 14 OHIO AVE. |
| MEIXNER, RONALD LEE & ELAINE M | 235 | 153 | 3.03 | | | 06967 | 00303 | 2 | 275 NEWMAN ST. |
| MEJIA, JASON S & KIMBERLY G | 132 | 96 | 68 | | | 18608 | 01776 | 2 | 106 LINDEN AVE. |
| MEJIAS, LUIS A. & LYNDA C. | 315 | 186 | 27 | | | | | 2 | 67 KEMPSON PL. |
| MEKATR PROPERTIES LLC | 345 | 206 | 1 | | | 18596 | 00422 | 4A | 3 AMBOY AVE. |

Taxing District 09 Metuchen

12 Middlesex County

| Name of Owner Additional Owners | Page No. | Block No | Lot No. | Lot Qualifier | Account No. | Deed Book | Deed Page | Class | Property Location |
|--------------------------------------|----------|----------|---------|---------------|-------------|-----------|-----------|-------|------------------------|
| MEKATR PROPERTIES LLC | 345 | 206 | 9 | | | 03557 | 00228 | 4A | PIERSON AVE. |
| MELANSON, LAWRENCE J & KATHLEEN M | 7 | 3.01 | 160 | | | 04096 | 00119 | 2 | 36 MILLER DR. |
| MELCHIONE, ANTHONY & MATTHEW | 104 | 82.01 | 27 | C0019 | | 07021 | 00120 | 2 | 19 PARK SQUARE |
| MELE, DAVID / LIFE ESTATE ANNE MELE | 295 | 176.01 | 16 | | | 05310 | 00551 | 2 | 21 OHIO AVE. |
| MEMORY, JASPER WILLIAM | 20 | 18 | 10 | | | 04612 | 00210 | 2 | 438 GROVE AVE. |
| MENASHE, RICHARD B | 134 | 98 | 14 | | | 04227 | 00594 | 2 | 110 OAK AVE. |
| MENDEZ, KATHLEEN | 3 | 3 | 147 | | | 06377 | 00505 | 2 | 38 WILLOW RD. |
| MENDOZA, ANTONIO & GRACE | 215 | 141 | 3.02 | | | 04366 | 00855 | 2 | 87 ESSEX AVE. |
| MENG, XIN | 196 | 127 | 22 | C0227 | | 05225 | 00885 | 4A | 227 BRIDGE STREET |
| MENNUTI, ROBERT | 199 | 130.01 | 43 | | | 04090 | 00491 | 2 | 300 HIGH ST. |
| MENON, BALAKRISHNAN & KARIYA, AMANE | 112 | 85.01 | 1 | C0031 | | 05284 | 00661 | 2 | 624 MIDDLESEX AVE. |
| MENON, BATUL AZKA & KRISHNA MADHAVA | 288 | 169 | 17 | | | 05859 | 00478 | 2 | 15 JONESDALE AVE. |
| MENSCHNER, CHRISTOPHER M & KATHRYN A | 306 | 183 | 42 | | | 18202 | 00485 | 2 | 299 WOODBRIDGE AVE. |
| MENTZINGER, WYATT & CORDA, KATE L | 325 | 193 | 29 | | | 06997 | 00363 | 2 | 53 MC COY AVE. |
| MENZIUSO, RICHARD & JENNIFER | 132 | 97 | 1.05 | | | 06279 | 00503 | 2 | 238 CHRISTOL ST. |
| MENZIUSO, RICHARD & JENNIFER | 338 | 199 | 7 | | | 19052 | 01909 | 2 | 127 AMBOY AVE. |
| MENZIUSO, RICHARD T & JENNIFER | 338 | 199 | 8 | | 832SQFT | 05856 | 00125 | 2 | 125 AMBOY AVE. |
| MEO FAMILY REAL ESTATE TRUST | 325 | 193 | 27 | | | 07026 | 00593 | 2 | 51 MC COY AVE. |
| MERCHANT, N N & CHATTERJEE, D | 8 | 4.01 | 15 | | | 18472 | 00902 | 2 | 21 KENT PL. |
| MERGLER, SAMUEL J & BARBARA E | 122 | 93 | 84 | | | | | 2 | 19 CUMMINGS CT. |
| MERKEL, JOSEPH | 223 | 143.01 | 13 | | | 06918 | 00889 | 2 | 3 ELY CT. |
| MERKEL, LORIE B | 364 | 215 | 79 | | | 06923 | 00598 | 2 | 51 ORCHARD AVE. |
| MERSICH, EMERY & SENGER-MERSICH, A | 287 | 169 | 8 | | | 05964 | 00567 | 2 | 17 WILMER PL. |
| MERSON, DENNIS & PATRICIA | 166 | 124 | 48 | | | | | 2 | 129 HILLSIDE AVE. |
| MERTZ, DONALD L & LINDA B | 52 | 51.03 | 28 | | | | | 2 | 405 MIDLAND AVE. |
| MERWIN, MILES M & FREDERIC E, JR | 221 | 143 | 14 | | | 06305 | 00407 | 2 | 12 CLIFFWOOD PL. |
| MESSINA, TERESA | 56 | 51.06 | 35 | | | 17826 | 01519 | 2 | 317 W. CHESTNUT AVE. |
| METUCHEN APT % AFFILIATED MGMT. | 333 | 197 | 50.02 | | | 04135 | 00528 | 4C | 7-11 GREEN ST. |
| METUCHEN ASSEMBLY OF GOD INC. | 242 | 153 | 30.01 | | | 04846 | 00821 | 15D | 217 NEWMAN ST. |
| METUCHEN ASSEMBLY OF GOD INC | 242 | 153 | 30.04 | | | 06273 | 00867 | 15D | 215 NEWMAN ST. |
| METUCHEN ASSEMBLY OF GOD INC | 268 | 156 | 7.01 | | | | | 15D | 130 WHITMAN AVE. |
| METUCHEN BOARD OF EDUCATION | 20 | 25.01 | 1 | | | | | 15A | 400 GROVE AVE. |
| METUCHEN BOARD OF EDUCATION | 25 | 33 | 15 | | | | | 15A | LOWELL AVE |
| METUCHEN BOARD OF EDUCATION | 75 | 60 | 56 | | | | | 15A | 24 DURHAM AVE. |
| METUCHEN BOARD OF EDUCATION | 279 | 160 | 61 | | | | | 15A | 49-75 BRUNSWICK AVE. |
| METUCHEN BOARD OF EDUCATION | 313 | 185 | 69 | | | | | 15A | 16 SIMPSON PL. |
| METUCHEN BOROUGH | 209 | 132 | 40 | | | 18944 | 01642 | 15C | 98 ESSEX AVE. |
| METUCHEN CEMETERY ASSN | 348 | 208 | 84 | | | | | 15E | LINCOLN AVE. |
| METUCHEN CEMETERY ASSN | 349 | 209 | 1 | | | | | 15E | LODI AVE. |
| METUCHEN CEMETERY ASSN | 356 | 211.01 | 25 | | | | | 15E | 52 LINCOLN AVE. |
| METUCHEN CONG OF JEHOVAH WITNESS | 64 | 53 | 3.01 | | | | | 15D | 236 CENTRAL AVE. |
| METUCHEN CORNERS/- MARK GROSSMAN | 99 | 82 | 53.13 | P0001 | | 00000 | 00000 | 15F | 171-193 DURHAM AVE. |
| METUCHEN GARDENS HOA/HOMESTEAD MGMT | 204 | 131 | 4.01 | P01 | | | | 15F | PROSPECT ST. CONDOS |
| METUCHEN HOLDINGS LLC | 192 | 127 | 1.02 | C0025 | | | | 4A | 25 BRIDGE ST. (BDG B) |
| METUCHEN I LLC | 88 | 71 | 37.02 | | | 06460 | 00682 | 4A | 215 DURHAM AVE. |
| METUCHEN III, LLC | 88 | 71 | 37.01 | | | 18870 | 00133 | 4A | 700 MIDDLESEX AVE. |
| METUCHEN INVESTMENTS LLC | 83 | 64 | 16 | | | 17760 | 00345 | 2 | 39 JOHN ST. |
| METUCHEN JEWISH COMMUNITY CENTER | 176 | 126 | 7 | | | | | 15D | 250 GROVE AVE. |
| METUCHEN LAKE REALTY LLC | 220 | 142 | 48.01 | | | 05819 | 00340 | 4A | 5 ESSEX AVE. |
| METUCHEN LAKE REALTY LLC | 220 | 142 | 48.06 | | | 05819 | 00340 | 1 | ESSEX AVE. |
| METUCHEN LODGE NO 1914 B P O E | 26 | 36 | 4 | | | 05178 | 00711 | 15D | 87 MIDDLESEX AVE. |
| METUCHEN MANOR % DAVID SHALIT | 26 | 36 | 50 | | | | | 4C | 11-61 MIDDLESEX AVE. |
| METUCHEN OAK HILLS ASSOC | 1 | 3 | 1.03 | | | | | 1 | 43 OAK HILLS RD |
| METUCHEN PARKING AUTHORITY | 227 | 145 | 78 | | | 00000 | 00000 | 15C | CALVIN PL & CORNELL ST |
| METUCHEN PLAZA, LLC%GOLDBERG REALTY | 333 | 197 | 44 | | | 04610 | 00719 | 4C | 207-211 AMBOY AVE. |
| METUCHEN PROPERTY MANAGEMENT LLC | 196 | 127 | 22 | C0241 | | 06391 | 00043 | 4A | 241 BRIDGE STREET |
| METUCHEN PROPERTY MANAGEMENT LLC | 197 | 127 | 22 | C0242 | | 06391 | 00043 | 4A | 242 BRIDGE STREET |
| METUCHEN PROPERTY MANAGEMENT LLC | 197 | 127 | 22 | C0244 | | 06151 | 00507 | 4A | 244 BRIDGE STREET |
| METUCHEN PROPERTY MANAGEMENT LLC | 197 | 127 | 22 | C0245 | | 06151 | 00507 | 4A | 245 BRIDGE STREET |
| METUCHEN PROPERTY MANAGEMENT LLC | 197 | 127 | 22 | C0249 | | 06400 | 00111 | 4A | 249 BRIDGE STREET |
| METUCHEN PROPERTY MANAGEMENT LLC | 197 | 127 | 22 | C0250 | | 06400 | 00111 | 4A | 250 BRIDGE STREET |
| METUCHEN REALTY ACQ./DENISE PINE | 27 | 37 | 5.05 | | | 04708 | 00846 | 4B | 212 DURHAM AVE. |
| METUCHEN REALTY ACQ./DENISE PINE | 27 | 37 | 5.12 | | | 04708 | 00846 | 1 | RIGHT OF WAY |
| METUCHEN REALTY ACQ./DENISE PINE | 27 | 37 | 13 | | | 04388 | 00102 | 1 | DURHAM AVE |
| METUCHEN REALTY ACQ./DENISE PINE | 34 | 42 | 1 | | | 04708 | 00846 | 4B | GULTON ST |
| METUCHEN SAFETY COUNCIL INC | 208 | 132 | 10 | | | | | 15F | SAFETY PL |
| METUCHEN SAVINGS & LOAN ASSOCIATION | 158 | 118 | 29.01 | | | 04949 | 00685 | 4A | 442 MAIN STREET |

Taxing District 09 Metuchen

12 Middlesex County

| Name of Owner Additional Owners | Page No. | Block No | Lot No. | Lot Qualifier | Account No. | Deed Book | Deed Page | Class | Property Location |
|--|-------------|-------------|------------|------------------|----------------|--------------|--------------|-------|------------------------|
| METUCHEN SAVINGS AND LOAN ASSOC | 152 | 114 | 24.01 | | | 18974 | 01431 | 1 | 425-429 MAIN ST |
| METUCHEN SENIOR CITIZENS CORP | 346 | 208 | 31 | | | 00000 | 00000 | 15C | 47 LINCOLN AVE. |
| METUCHEN SUNWOOD, LLC | 191 | 127 | 1.02 | C0018 | | 05392 | 00579 | 4A | 18 BRIDGE ST (BDG B) |
| METUCHEN SUNWOOD, LLC | 191 | 127 | 1.02 | C0019 | | 05435 | 00826 | 4A | 19 BRIDGE ST. (BDG B) |
| MEWAWALA, RUCHIR D & SONAL R | 168 | 125.01 | 1 | | | 06743 | 00808 | 2 | 111 CLARENDON CT. |
| MEYER, JACK & DUARTE, CAROLYN | 178 | 126 | 72 | | 1592SQFT | 17986 | 00792 | 2 | 79 LEXINGTON DR. |
| MEYEROWITZ, PHILIP & EISNER, ELLIS | 284 | 165 | 15 | | | 03927 | 00272 | 2 | 37 HOMER PL. |
| MEYERS, ERIC & NICOLE | 89 | 73 | 10 | | | 17245 | 00648 | 2 | 117 BRIDGE ST. |
| MEZINIS, PETER & BALENOVIC, CATHY | 172 | 125.03 | 6 | | | 18690 | 01005 | 2 | 18 CLARENDON CT. |
| MEZZACAPPA, RAYMOND F & FLORENCE | 95 | 78.01 | 1 | | | 04076 | 00871 | 2 | 128 BRIDGE ST. |
| MEZZARDI, MARK & FERRIGNO, LINDA | 81 | 62 | 33 | | | 03824 | 00325 | 2 | 636 NEW DURHAM RD. |
| MIAO, XIN & WONG, ANNIE | 137 | 98.01 | 46 | | | 17027 | 00248 | 2 | 311 E. CHESTNUT AVE. |
| MICABALO, ALVIN F & FEDELIZE L | 280 | 160.01 | 52.02 | | | 06661 | 00863 | 2 | 7 W. CEDAR ST. |
| MICHAIL, MARYIAN | 339 | 199 | 39 | | | 17824 | 01705 | 2 | 29 COAN PL. |
| MICHALISZYN, HENRY P. & SANDRA L. | 217 | 141 | 70 | | | 04390 | 00657 | 2 | 26 NEWMAN ST. |
| MICHALISZYN, STEPHEN J. | 273 | 158 | 123 | | | 04844 | 00743 | 2 | 11 W. WALNUT ST. |
| MICHALSKI, JESSICA A | 28 | 37.01 | 16 | | | 07019 | 00377 | 2 | 35 DOLORES DR. |
| MICIAK, JOSEPH A | 335 | 197 | 61 | C0312 | | 18478 | 00482 | 2 | 239L AMBOY AVE. |
| MICIAK, JOSEPH | 93 | 76 | 45 | | | 00000 | 00000 | 1 | BRIDGE ST. |
| MIDDLEBROOK, DAVID A & BEATA C | 92 | 76 | 29 | | | | | 2 | 93 BRIDGE ST. |
| MIDDLELER, TODD G & MARIA CHRISTINA | 300 | 180 | 24 | | | 06996 | 00721 | 2 | 47 NEW YORK AVE. |
| MIDDLESEX COUNTY | 150 | 109 | 1 | | | 05504 | 00621 | 15C | 675-739 MIDDLESEX AVE. |
| MIELE, JOSEPH & EMILIA & MELYSSA | 350 | 210 | 20 | | 1536SQFT | 06624 | 00740 | 2 | 31 CHARLES ST. |
| MIKE, MONIQUE | 243 | 153.01 | 2 | C1207 | | 05578 | 00078 | 2 | 277 ROSE ST. |
| MILANO, SOHINI | 16 | 11 | 32 | | | 18872 | 01866 | 2 | 54 BRYANT AVE. |
| MILANO, E & L & MILANO, III, E & SWAN, H | 263 | 154.06 | 77.01 | | | 1728SQFT | 05396 | 2 | 3 KELLY ST. |
| MILEVOI, MICHELLE | 76 | 60 | 73 | | | 1196SQFT | 05391 | 2 | 7 ELM CT. |
| MILGRAM, EUGENE & MARGARET MARY | 371 | 219 | 66 | | | | | 2 | 97 HOLLYWOOD AVE. |
| MILLENNIUM ESSEX MANAGEMENT LLC | 205 | 131.01 | 4 | | | 05777 | 00595 | 4A | 173 ESSEX AVE. |
| MILLER, ARLENE | 159 | 119 | 1 | | | 06025 | 00396 | 2 | 31 WASHINGTON PL. |
| MILLER, CHARLES A & DONNA M | 212 | 140 | 8.02 | | | | | 2 | 97 ESSEX AVE. |
| MILLER, CRISTY | 269 | 157 | 28 | | | 17977 | 00872 | 2 | 66 BRUNSWICK AVE. |
| MILLER, JONATHAN & LISA | 71 | 58 | 38 | | | 17554 | 00446 | 2 | 607 MAIN ST. |
| MILLER, MICHAEL & CARA | 70 | 58 | 11 | | | 05746 | 00164 | 2 | 310 W. CHESTNUT AVE. |
| MILLER, RICHARD L & JENNIFER G | 215 | 141 | 26 | | | 06419 | 00352 | 2 | 83 ROSE ST. |
| MILLER, ROBERT P & KATHLEEN A | 354 | 211 | 61 | | | 03532 | 00226 | 1 | 62 CHARLES ST. |
| MILLER, ROLAND J & AUDREY V | 376 | 224 | 63 | | | | | 2 | 127 HAZELWOOD AVE. |
| MILLER, SEAN & KIMBERLY | 184 | 126.03 | 60 | | | 06516 | 00180 | 2 | 82 CONCORD AVE. |
| MILLER, TRACY E | 167 | 124.02 | 22 | | | 05321 | 00187 | 2 | 116 HILLSIDE AVE. |
| MILLERAND, ALEX & DALTON, PATRICIA | 10 | 4.03 | 2 | | | 06225 | 00018 | 2 | 27 DORIAN RD. |
| MILLETT, EILEEN D | 115 | 85.01 | 1 | C0063 | | 19052 | 01813 | 2 | 43 FRANKLIN SCHOOL WAY |
| MILLS, JOHN & JOHANNA | 131 | 96 | 5 | | | 06360 | 00555 | 2 | 131 OAK AVE. |
| MILO, MODESTO | 328 | 195 | 29 | C0403 | | 17473 | 00155 | 2 | 20 IRONGATE |
| MILSKY, BENJAMIN J & JENNIFER A | 277 | 159 | 54 | | | 17569 | 01119 | 2 | 42 SHERIDAN AVE. |
| MILTON AVE PROPERTIES LLC | 270 | 158 | 21.01 | | | 17589 | 00927 | 4A | 155-157 MAIN ST. |
| MILUSZEWSKI, KENNETH F & RUTH J | 8 | 4.01 | 13 | | | 02669 | 00065 | 2 | 92 NORRIS AVE. |
| MILZOFF, FRED | 34 | 44 | 1.08 | | | 04839 | 00104 | 2 | 26 MULBERRY LA. |
| MIMS, WILLIAM F JR & ONETTA | 82 | 63 | 10 | | | | | 2 | 25 FINCH ST. |
| MINDLER, DAVID A-TRUSTEE | 34 | 44 | 1.05 | | | 06681 | 00701 | 2 | 38 MULBERRY LA. |
| MINDLER, JR, JOHN | 23 | 29.02 | 4 | | | 05622 | 00020 | 2 | 50 SALEM CT. |
| MINDLER, K & MINDLER WEALTH PRESERV TR | 81 | 62 | 43 | | | 17094 | 01973 | 2 | 24 WINDY HILL RD. |
| MINISCALCO, P J & LINTHURST, E M | 50 | 51.01 | 12 | | | 05491 | 00060 | 2 | 354 CENTRAL AVE. |
| MINTZ, ERIC & SHELLEY | 320 | 189 | 31 | | | 03645 | 00231 | 2 | 131 WOODBRIDGE AVE. |
| MIROTA, JAMES & COCCO-MIROTA, LAUREN | 359 | 212 | 59 | | | 17399 | 01935 | 2 | 71 MYRTLE AVE. |
| MIRZA, MUNZIR | 40 | 45 | 13 | | | 04722 | 00013 | 2 | 57 AYLIN ST. |
| MIRZA, SAIMA | 10 | 4.02 | 36 | | | 18907 | 00569 | 2 | 100 CLIVE ST. |
| MISDEA, DANIEL & KATHLEEN | 349 | 208 | 151 | | | 00000 | 00000 | 2 | 27 TULSA AVE. |
| MISKOVICH, FRANCIS & ZOILA | 323 | 192 | 27 | | | | | 2 | 16 CARSON AVE. |
| MITCHKO, RYAN G & SVETLANA | 88 | 70 | 61 | | | 07005 | 00180 | 2 | 1 ADAMS ST. |
| MITRA, BAIVAB & DEBOSHIRE | 265 | 154.08 | 5 | | | 17387 | 01967 | 2 | 15 LAKE AVE. |
| MITRA, JOYDEEP & MOUSUMI | 223 | 143.01 | 15 | | | 06407 | 00645 | 2 | 1 ELY CT. |
| MITRA, KAUSHIK & MAJUMDAR, MUKTA | 83 | 64 | 28 | | | 06714 | 00019 | 2 | 8 FINCH ST. |
| MITTEER, DANIEL R & PETERSON, KATHRYN M | 121 | 93 | 41.01 | | | 18056 | 01113 | 2 | 670 MAIN STREET |
| MODHA, GUNJAN & PURVI | 5 | 3 | 182 | | | 06138 | 00270 | 2 | 19 MILLER DR. |
| MODI, ASHISH & BHAVI | 291 | 172 | 39 | | | 06561 | 00722 | 2 | 60 JONESDALE AVE. |
| MODI, ASHISH & BHAVI | 320 | 189 | 26 | | | 18469 | 00078 | 2 | 62 PELTIER AVE. |
| MODI, ASHISH & BHAVI | 325 | 194 | 19 | | | 17678 | 01383 | 2 | 25 MC COY AVE. |

Taxing District 09 Metuchen

12 Middlesex County

| Name of Owner Additional Owners | Page No. | Block No | Lot No. | Lot Qualifier | Account No. | Deed Book | Deed Page | Class | Property Location |
|-------------------------------------|-------------|-------------|------------|------------------|----------------|--------------|--------------|-------|-----------------------|
| MOERSDORF, JANINE | 43 | 46 | 51 | | | 03982 | 00624 | 2 | 40 AYLIN ST. |
| MOGHAL, MUHAMMED & SURMUST, SABEENA | 127 | 93.02 | 1 | | | 17276 | 01689 | 2 | 682 MAIN ST. |
| MOHAN,VISWANATHAN&BALASUBRAMANIAN,P | 149 | 108.01 | 3.03 | | | 17915 | 01862 | 2 | 7 READING CT. |
| MOHANDOSS,SRINIVASAN &VISWANATHAN,S | 85 | 66 | 49 | | | 18318 | 00405 | 2 | 24 SMITH ST. |
| MOHR, DOROTHY | 60 | 51.10 | 31 | | | | | 2 | 205 W. CHESTNUT AVE. |
| MOJICA, RANDOLPH & CIELO | 259 | 154.03 | 23 | | | 17595 | 00195 | 15F | 6 PARK PL. |
| MOKES,ALBERT J III & RAVEN,KELLY P | 65 | 54 | 14.02 | | | 18314 | 01723 | 2 | 11 MARTIN ST. |
| MOLFETTO, MICHAEL & ESTHER | 274 | 158 | 135 | | | 03525 | 00130 | 2 | 22 W. WALNUT ST. |
| MOLINEUX, SUSAN | 70 | 58 | 7 | | | 06202 | 00049 | 2 | 314 W CHESTNUT AVE. |
| MOLINEUX, TIMOTHY R. | 129 | 95.01 | 15 | | | 04729 | 00100 | 2 | 91 LINDEN AVE. |
| MOLNAR, KENNETH T & MELISSA G | 190 | 126.10 | 48 | | | 06377 | 00194 | 2 | 110 WOODSIDE AVE. |
| MOLOCHNICK, JOANNE & GREGORY | 42 | 46 | 29 | | | 06639 | 00323 | 2 | 82 AYLIN ST. |
| MONEK, DONNA MARIE | 130 | 95.01 | 53.02 | | | 17660 | 00012 | 2 | 30 ROSS AVE. |
| MONGA, K & V L/E SHARMA R K | 106 | 84 | 17 | | | 18928 | 01771 | 2 | 56 SCHOOL ST. |
| MONGELLI LLC | 152 | 114 | 17.05 | | | 05263 | 00136 | 4A | 439-443 MAIN ST. |
| MONGELLI RESIDENTIAL LLC | 73 | 59 | 34 | | | 05953 | 00657 | 2 | 585 MAIN ST. |
| MONGELLI RESIDENTIAL LLC | 121 | 93 | 41.03 | | | 05956 | 00510 | 4C | 30 VICTORY CT. |
| MONGIARDINI, JANE | 63 | 51.12 | 13 | | | 05710 | 00510 | 2 | 711 MAIN ST. |
| MONTAGNA,JASON P & CLARK,HEATHER N | 211 | 138 | 46.02 | | 2123SQFT | 17263 | 01625 | 2 | 73 KENTNOR ST. |
| MONTALBANO, BRIAN & GINA | 358 | 212 | 28 | | | 06213 | 00862 | 2 | 74 E. WALNUT ST. |
| MONTALTO, BARRY J & KATHERINE M | 7 | 3.01 | 162 | | | 05347 | 00460 | 2 | 44 MILLER DR. |
| MONTANY, CHARLES & JULIE | 74 | 59 | 62.01 | | | 17251 | 00966 | 2 | 45 TALMADGE AVE. |
| MONTEMURNO, SCOTT & AMANDA | 339 | 200 | 10 | | | 06393 | 00560 | 2 | 25 VAIL PLACE |
| MONTERO,KENNETH D & EWALD,JACQUELYN | 206 | 131.01 | 6 | C0305 | | 17640 | 01486 | 2 | 165-305 ESSEX AVE. |
| MOONEY, BRIAN K & HO, RINSHIN | 56 | 51.07 | 6 | | | 05667 | 00025 | 2 | 37 PLAINFIELD AVE. |
| MOORE, CHARLES L. & JOAN M. | 214 | 140 | 81 | | | | | 2 | 72 KENTNOR ST. |
| MOORE, GERALD | 81 | 62 | 31 | | | 05042 | 00161 | 2 | 47 FINCH ST. |
| MOORE, MAE FRANCES | 159 | 118 | 68 | | | | | 2 | 65 ROBINS PL. |
| MOORE, MATTHEW & JENNIFER | 185 | 126.05 | 29 | | | 06839 | 00534 | 2 | 442 WAKEFIELD DR. |
| MOORMAN, JASON A & KARA N | 141 | 100 | 29 | | | 05365 | 00010 | 2 | 29 ELM AVE. |
| MORALES, EDWIN | 49 | 50 | 18.02 | | | 05160 | 00386 | 2 | 44 PLAINFIELD AVE. |
| MORALES, MICHAEL & DEBRA K | 84 | 65 | 28.01 | | 1299SQFT | 17979 | 00093 | 2 | 34 JOHN ST. |
| MORANO, CRAIG D & JENNIFER C | 219 | 142 | 1.08 | | | 06128 | 00083 | 2 | 98 SPRING ST. |
| MORANO, ERIN A | 332 | 196 | 34 | | | 06825 | 00433 | 2 | 24 MC COY AVE. |
| MORANO, ROBERT & CHERYL | 41 | 45 | 45 | | | 04044 | 00060 | 2 | 54 FORREST ST. |
| MOREIRA, HENRY & TAMARA | 213 | 140 | 65.01 | | | 18660 | 00273 | 2 | 212 HIGH ST. |
| MORENO, ANTHONY & AYLIN | 286 | 167 | 6 | | | 07042 | 00257 | 2 | 44 HENRY ST. |
| MOREY, JAMES R & JESSICA A | 257 | 154.02 | 1 | | | 06712 | 00188 | 2 | 121 HIGH ST. |
| MORGAN, BRIAN & SHERWOOD, ELLEN | 6 | 3.01 | 126 | | | 19087 | 00023 | 2 | 21 WILLOW RD. |
| MORGAN, DAVID T | 344 | 205 | 9 | | | 05315 | 00451 | 2 | 1 GOODWILL PL. |
| MORI,GIACAMINO M. & ELAINE | 20 | 17 | 84 | | | 04282 | 00280 | 2 | 158 NORRIS AVE. |
| MORIARTY, DONALD & LINDA | 213 | 140 | 56 | | | | | 2 | 67 NEWMAN ST. |
| MOROS, ZACHARIAS & ZACHAROULA | 105 | 83 | 18 | | | | | 4A | 640 MIDDLESEX AVE. |
| MORRIS, ARTHUR W | 154 | 117 | 26.02 | | | | | 2 | 65 HIGHLAND AVE. |
| MORRIS, BRIAN PATRICK & JENNA LEIGH | 345 | 206 | 10 | | | 17202 | 01554 | 2 | 2 GOODWILL PL. |
| MORRIS, SUZANNE | 324 | 192 | 29 | | | 03589 | 00987 | 2 | 20 CARSON AVE. |
| MORRIS, TIMOTHY & JACQUELINE | 211 | 138 | 53.01 | | | | | 2 | 43 KENTNOR STREET |
| MORRIS, VIVYANNE | 262 | 154.06 | 66 | | | | | 2 | 230 ROSE ST. |
| MORSE, ERIC C & STACEY L | 118 | 91 | 42.07 | | | 06562 | 00128 | 2 | 9 LA PORTA CT. |
| MOSCA, ANTHONY M. & SHERI A. | 330 | 195 | 29 | C0804 | | 04320 | 00419 | 2 | 44 IRONGATE |
| MOSKAL, ALDONA & BOGUSLAW | 344 | 205 | 18 | | | 06327 | 00513 | 2 | 25 GOODWILL PL. |
| MOSKALUK, MARK | 292 | 173 | 2 | | 1964SQFT | 05384 | 00772 | 2 | 86 BLAIR AVE. |
| MOSKO, TAMARA A & EDWARD J | 91 | 75 | 29 | | | 18630 | 00208 | 2 | 16 CONNOR AVE. |
| MOSKOWITZ, BEATRICE R | 171 | 125.01 | 41.07 | | | 05045 | 00128 | 2 | 279 MIDDLESEX AVE. |
| MOTOVILOFF, KATHRYN | 221 | 143 | 10 | | | 03899 | 00317 | 2 | 8 CLIFFWOOD PL. |
| MOTYKA, THOMAS & PAMELA | 294 | 176 | 35 | | | 05150 | 00887 | 2 | 20 OHIO AVE. |
| MOUDATSOS, NUNZIO & JULIA | 119 | 92 | 18.01 | | | 17112 | 01771 | 2 | 50 CHRISTOL ST. |
| MOUSTAFA-ISMAIL, MOHAMED | 341 | 203 | 9 | | | 17648 | 00424 | 2 | 37 CARPENTER PL. |
| MOYER, THOMAS R & NANCY L | 11 | 4.03 | 23 | | | 03507 | 00227 | 2 | 42 BUCHANAN RD. |
| MOYLE,WILLIAM J. & PAULA | 41 | 45 | 43 | | | 03695 | 00158 | 2 | 59 FORREST ST. |
| MOZGAI, LORRAINE | 315 | 186 | 9 | | | 06706 | 00842 | 2 | 49 KEMPSON PL. |
| MOZGAI-LUPO, PATRICIA A | 177 | 126 | 44 | | | 18743 | 01070 | 2 | 101 WOODSIDE AVE. |
| MUDALEL, MICHAEL & CONSTANCE | 168 | 124.02 | 55 | | | 06917 | 00201 | 2 | 134-136 HILLSIDE AVE. |
| MUDALEL, MICHAEL & CONSTANCE | 244 | 153.01 | 2 | C1306 | | 06154 | 00137 | 2 | 282 NEWMAN ST. |
| MUELLER, EVANGELYNNE C-TRUSTEE | 134 | 97 | 68 | | | 18051 | 00774 | 2 | 110 CHRISTOL ST. |
| MUENSTER, SHARON M | 72 | 58 | 68 | | | 06576 | 00413 | 2 | 63 MAPLE AVE. |
| MUHO,E. ESTATE OF % GEORGE MUHO | 106 | 84 | 50 | | | 03603 | 00328 | 2 | 91 DURHAM AVE. |

Taxing District 09 Metuchen

12 Middlesex County

| Name of Owner Additional Owners | Page No. | Block No | Lot No. | Lot Qualifier | Account No. | Deed Book | Deed Page | Class | Property Location |
|--|-------------|-------------|------------|------------------|----------------|--------------|--------------|-------|------------------------|
| MUI, MIONA | 77 | 61 | 9 | | | 06979 | 00761 | 2 | 21 BLOOMFIELD DR. |
| MUI, WING YAN | 118 | 91 | 37 | | | 18697 | 01368 | 2 | 44 WILLIAM ST. |
| MUIR, SCOTT S & MARY K | 297 | 178 | 12 | | | 07004 | 00374 | 2 | 36 DELAWARE AVE. |
| MUKHTAR, MOHAMED | 42 | 46 | 41 | | | 05056 | 00699 | 2 | 60 AYLIN ST. |
| MULCAHY, RYAN & I & SILVERMAN, S | 311 | 185 | 12 | | | 19015 | 01224 | 2 | 61 VOORHEES PL. |
| MULDOON, JOHN & MARYANN | 299 | 180 | 4.05 | | | 03743 | 00070 | 2 | 60 WOODBRIDGE AVE. |
| MULDOON, MICHAEL W & GOLDATE, JENNA J | 273 | 158 | 119 | | | 17216 | 00932 | 2 | 7 W. WALNUT ST. |
| MULLANEY, JANE D | 307 | 183 | 80 | | | 04366 | 00658 | 2 | 61 CARLTON RD. |
| MULLEN, DAVID & ERSKINE, STACY | 269 | 157 | 51 | | | 06518 | 00585 | 2 | 96 LAKE AVE. |
| MULLEN, EUGENE J. & CHRISTINE A. | 58 | 51.07 | 55 | | | | | 2 | 110 UNIVERSITY AVE. |
| MULLEN, PATRICK & ANN MARIE | 313 | 185 | 89 | | | 05329 | 00387 | 2 | 40 BOUNTY ST. |
| MULLER, EDWARD J & DEBRA A | 290 | 172 | 4 | | | 04954 | 00588 | 2 | 122 WOODBRIDGE AVE. |
| MULLINS, KATHERINE & MERRITT, ROBERT | 337 | 198 | 26.01 | | | 06344 | 00433 | 2 | 14 ROWLAND PL. |
| MULLINS, THOMAS, JR & SARAH B | 144 | 103 | 1 | | | 06493 | 00075 | 2 | 67 OAK AVE. |
| MULRYNE, WILLIAM PATRICK, JR & LISA M | 256 | 154.01 | 45 | | | 17778 | 01000 | 2 | 12 SYLVAN AVE. |
| MULTI MEDIA VIDEO LLC | 190 | 127 | 1.02 | C0001 | | 05480 | 00710 | 4A | 1 BRIDGE ST. (BDG C) |
| MUMINOV, KHISRAB & MUMINOVA, KHILOLA | 344 | 205 | 4 | | | 17408 | 01869 | 2 | 27 AMBOY AVE. |
| MUMNEH, NAYLA & IKRAMUDDIN, REHANA | 299 | 180 | 6 | | | 05714 | 00152 | 2 | 15 SPEAR ST. |
| MUNDY, LINDALEE R. | 167 | 124.02 | 18 | | | 04520 | 00632 | 2 | 104 HILLSIDE AVE. |
| MUNDY, MARILYN | 165 | 123 | 46 | | | 04581 | 00715 | 2 | 57 PENNSYLVANIA AVE. |
| MUNIKRISHNAN, MANIVANNAN S | 103 | 82.01 | 25 | | | 05078 | 00622 | 2 | 36 CENTRAL SQUARE PK. |
| MUNSON, MARJORIE W & LEVY, SUZANNE M | 93 | 76 | 39 | | | 05771 | 00327 | 2 | 48 EDITH AVE. |
| MURABITO, THOMAS | 3 | 3 | 151 | | | 04426 | 00714 | 2 | 20 WILLOW RD. |
| MURAO, NAOKI & MIO | 353 | 211 | 52 | | | 05969 | 00433 | 2 | 44 CHARLES ST. |
| MURATORE, JACK & LINDA | 317 | 186 | 77 | | | 03992 | 00260 | 2 | 70 VOORHEES PL. |
| MURPHY, FAITH M-TRUSTEE | 22 | 29 | 1.0501 | C0017 | | 06121 | 00845 | 2 | 17 AYERS COURT |
| MURPHY, FRANCINE | 120 | 93 | 27 | | | 06372 | 00211 | 2 | 7B MAYFIELD PLACE |
| MURPHY, JAMES H. & ANN B. | 118 | 91 | 42.06 | | | 04743 | 00857 | 2 | 7 LA PORTA CT. |
| MURPHY, JOANN | 245 | 153.01 | 4 | C2108 | | 07059 | 00840 | 2 | 209 ROSE ST. |
| MURPHY, ROSELLEN L | 263 | 154.06 | 80 | | | 06272 | 00092 | 2 | 79 SUMMIT AVE. |
| MURPHY, RYAN & KATHERINE | 185 | 126.05 | 28 | | | 18430 | 01869 | 2 | 436 WAKEFIELD DR. |
| MURPHY, STACIA | 110 | 85 | 83 | | | 06869 | 00076 | 2 | 75 CENTER ST. |
| MURRAY, FREDERICK J. & DONNA D. | 295 | 176.01 | 9 | | | 04782 | 00454 | 2 | 64 GROVE AVE. |
| MURRAY, MICHAEL & ROBIN | 208 | 132 | 31 | | | 05080 | 00688 | 2 | 27 ROSE ST. |
| MURRAY, WM. A. & SYLVIA E. | 62 | 51.11 | 36 | | | | | 2 | 115 W. CHESTNUT AVE. |
| MURRAY, ELIZABETH & DESANTIS, DEBORAH | 146 | 105 | 49 | | | 06255 | 00449 | 2 | 48 OAK AVE. |
| MURRAY, ROBERT P & D'ANGELO DEBRA | 154 | 117 | 32 | | | 04997 | 00284 | 2 | 55 HIGHLAND AVE. |
| MUSCAT, MATTHEW P | 349 | 208 | 131 | | | 05166 | 00348 | 2 | 18 TULSA AVE. |
| MUSELLI, JOHN M | 91 | 75 | 33 | | | 05014 | 00662 | 2 | 40 CONNOR AVE. |
| MUSHAILOV, RITA | 236 | 153 | 4 | C2113 | | 17694 | 01433 | 2 | 22 KATE LA. |
| MUSMANNO, ALBERT A, JR & KELLY A | 132 | 96 | 76 | | | 06135 | 00781 | 2 | 88 LINDEN AVE. |
| MUSSELMAN, CLARENCE G & PAULA J | 366 | 216 | 1.11 | | | 05389 | 00657 | 2 | 20 ORCHARD AVE. |
| MUTHUPANDI, SURESHBABU & NARAYANAN, L | 260 | 154.04 | 5 | | | 05870 | 00594 | 2 | 37 LAKE AVE. |
| MYERS, NATHAN & ANANTHAKRISHNAN, V | 289 | 171 | 16 | | | 06155 | 00341 | 2 | 28 HENRY ST. |
| MYLA, ALFRED & INDIRA | 85 | 67 | 25 | | | 04118 | 00216 | 2 | 596 NEW DURHAM RD. |
| MYRICK, MARY GREEN | 79 | 61 | 43 | | | 06074 | 00818 | 2 | 654 NEW DURHAM RD. |
| NACHEV, CVETAN & NACHEVA, ANASTASIA | 115 | 85.01 | 1 | C0074 | | 06660 | 00728 | 2 | 25 FRANKLIN SCHOOL WAY |
| NADLER, SALLY J | 328 | 195 | 29 | C0203 | | 17512 | 01101 | 2 | 9 IRONGATE |
| NADLER, PAUL D. & NEWMAN, MARTHA ANNE | 187 | 126.07 | 2 | | | 04342 | 00496 | 2 | 133 WOODSIDE AVE. |
| NAEDER MICHAEL & JANET T. | 269 | 157 | 35 | | | 03977 | 00039 | 2 | 96 BRUNSWICK AVE. |
| NAFSHI, ELAD & IRIS | 202 | 131 | 4.01 | C3004 | | 06309 | 00067 | 2 | 50-4 PROSPECT ST. |
| NAGVEKAR, RAVINDRA & JYOTSNA | 97 | 80 | 15 | | | 17511 | 00111 | 2 | 11 VOLKMAR PL. |
| NAGY, LAWRENCE S & DEVRIES, LISA | 69 | 56 | 57 | | | 04028 | 00859 | 2 | 35 MAPLE AVE. |
| NAHASS, RONALD & JENNIFER | 282 | 164 | 5 | | | 06844 | 00810 | 2 | 19 LAURELDALE AVE. |
| NAIK, DHAIRYSHIL T & JAYSHREE | 329 | 195 | 29 | C0603 | | 06280 | 00294 | 2 | 32 IRONGATE |
| NAIKSATAM, SWAPNIL & SUPARNA | 210 | 133 | 60 | | | 18482 | 00647 | 2 | 36 ESSEX AVE. |
| NAIR, URATH PRADEEP & MENON, SREEPRIYA | 93 | 76 | 36 | | | 06558 | 00252 | 2 | 32 EDITH AVE. |
| NALEPA, RICHARD & LINDSAY | 93 | 76 | 35 | | | 06469 | 00037 | 2 | 26 EDITH AVE. |
| NALEPA, RICHARD & MARY M | 40 | 45 | 20 | | | | | 2 | 67 AYLIN ST. |
| NALEPA, RYAN & TRYTKO, RUSLANA | 48 | 50 | 11 | | | 18621 | 01763 | 2 | 58 PLAINFIELD AVE. |
| NANDA, HARIMOHAN & SHIVANI | 18 | 14 | 57 | | | 06577 | 00411 | 2 | 25 WADSWORTH AVE. |
| NANDEDKAR, PRASHANTH & DESHPANDE, P | 318 | 187 | 39 | | | 17762 | 01548 | 2 | 46 KEMPSON PL. |
| NANN, WILLIAM C & IRENE P MORRIS | 216 | 141 | 37 | | | 18479 | 00994 | 2 | 64 NEWMAN ST. |
| NAPOLITANO, ANTHONY M & ANITA | 325 | 194 | 23 | | | 04933 | 00262 | 2 | 35 MC COY AVE. |
| NAPOLITANO, MICHAEL E & HEATHER T | 269 | 157 | 47 | | | 06138 | 00544 | 2 | 88 LAKE AVE. |
| NAQVI, SYED HAARIS A & ABIGAIL E | 55 | 51.06 | 24 | | | 06848 | 00115 | 2 | 219 HARVARD AVE. |
| NARANJO, VICTORIA | 237 | 153 | 4 | C2131 | | 04755 | 00646 | 2 | 145 NEWMAN ST. |

Taxing District 09 Metuchen

12 Middlesex County

| Name of Owner Additional Owners | Page No. | Block No | Lot No. | Lot Qualifier | Account No. | Deed Book | Deed Page | Class | Property Location |
|-------------------------------------|-------------|-------------|------------|------------------|----------------|--------------|--------------|-------|---------------------------|
| NARANJO, VICTORIA | 237 | 153 | 4 | C2134 | | 18908 | 00917 | 2 | 139 NEWMAN ST #213D |
| NARAYANA, SEKHAR | 99 | 82 | 53.10 | | 1295SQFT | 17412 | 00069 | 2 | 189 DURHAM AVE. |
| NARUS, ROBERT & MCDERMOTT,PATRICIA | 50 | 51.02 | 18 | | | 04091 | 00717 | 2 | 119 UNIVERSITY AVE. |
| NASHED, GEMIANA & MOMTAZ | 70 | 58 | 9 | | | 03614 | 00690 | 2 | 312 W. CHESTNUT AVE. |
| NASSAU DEVELOPMENT II LP | 153 | 116 | 3.02 | | | 04569 | 00715 | 4A | 413-419 MAIN ST. |
| NASSAU DEVELOPMENT III | 162 | 121 | 7 | | | 04302 | 00084 | 4A | 400 MAIN ST. |
| NASSAU DEVELOPMENT III | 162 | 121 | 8.01 | | | 04199 | 00741 | 4A | 402 MAIN ST. |
| NASSAU DEVELOPMENT VII, L.L.C. | 48 | 49 | 56 | | | 04681 | 00604 | 4A | 22 JERSEY AVE & 160 DURHA |
| NASSAU DEVELOPMENT | 153 | 116 | 14 | | | 04156 | 00114 | 4A | 401-403 MAIN ST. |
| NATALE,RICHARD & PATRICIA BOYLE | 280 | 160.01 | 61.01 | | | 04163 | 00152 | 2 | 11 W. CEDAR ST. |
| NATARAJAN, R & MARGABANDU, D N | 24 | 32 | 29 | | | 17755 | 01987 | 2 | 21 LOWELL AVE. |
| NATISHYN,ROBERT J. & ELSIE | 331 | 196 | 16 | | | | | 2 | 23 SIDNEY PL. |
| NATKIE, DANIEL L & LAUREN | 153 | 117 | 1.01 | | | 18160 | 01970 | 2 | 61 RECTOR STREET |
| NATT, ALLEGRA & KUZIEL, STEPHEN | 276 | 159 | 51 | | | 06587 | 00834 | 2 | 32 SHERIDAN AVE. |
| NAVARA, JACLYN | 249 | 153.01 | 4 | C2503 | | 17122 | 00482 | 2 | 238 NEWMAN ST. |
| NAVIDAD, CECILIA D-TRUSTEE | 53 | 51.05 | 12 | | | 18815 | 01811 | 2 | 201 UNIVERSITY AVE. |
| NAWN, CHRISTOPHER & JONES, LISA | 364 | 215 | 91 | | | 04979 | 00193 | 2 | 27 ORCHARD AVE. |
| NAWRIN, KASHFIA & ALAM, SHARFUL | 79 | 61 | 44 | | | 17510 | 00691 | 2 | 656 NEW DURHAM RD. |
| NAWROCKY, ANYA & SKORATKO, BOHDAN | 165 | 124 | 44 | | | 17565 | 00999 | 2 | 127 HILLSIDE AVE. |
| NAYYAR, SAPNA | 366 | 216 | 26 | | | 18566 | 01044 | 2 | 30 ORCHARD AVE. |
| NAZARETH, CLEMENT | 179 | 126 | 84 | | | 05670 | 00090 | 2 | 69 BEACON HILL DR. |
| NAZARIO, ALVIN | 120 | 93 | 24 | | | 06928 | 00843 | 2 | 5A MAYFIELD PL. |
| NDIAYE, PAPA MOMAR & FALL, MAGUETTE | 72 | 58 | 72 | | | 17722 | 00891 | 2 | 53 MAPLE AVE. |
| NDK REALTY LLC | 225 | 144 | 34 | | | 17707 | 00144 | 4A | 266 LAKE AVE. |
| NEAD, ELIZABETH A | 326 | 194 | 40 | | | 17356 | 01431 | 2 | 14 EGGERT AVE. |
| NECHKAT, VADAKKEYIL S & AJIT,DIVYA | 33 | 40 | 39.02 | | | 06486 | 00666 | 2 | 23 ELECTRIC ST. |
| NEKRASOV, YURIY & YELENA | 108 | 85 | 1 | C0018 | | 05423 | 00827 | 2 | 66 FRANKLIN SCHOOL WAY |
| NELSON, ARTHUR & SABO, JOAN | 264 | 154.06 | 86 | | | 06498 | 00327 | 2 | 250 ROSE ST. |
| NELSON, DAVID A | 318 | 187 | 30 | | | 04007 | 00714 | 2 | 54 KEMPSON PL. |
| NELSON, DEBRA K | 128 | 93.02 | 11 | | | 06546 | 00246 | 2 | 702 MAIN ST. |
| NELSON, ROBERT ALAN & FRANCES C. | 19 | 17 | 80 | | | | | 2 | 188 NORRIS AVE. |
| NEMER, JOSEPH F & SUSAN K | 278 | 160 | 38.02 | | | 00000 | 00000 | 2 | 18 JUNIPER ST. |
| NEMETH, KATHLEEN G. | 209 | 132 | 55 | | | 04557 | 00549 | 2 | 74 ESSEX AVE. |
| NEMIROFF, ANDREW PAUL & ERIN | 221 | 143 | 15.02 | | | 18071 | 01881 | 2 | 14 CLIFFWOOD PL. |
| NESENJUK,LYNN | 292 | 173 | 8 | | | 05254 | 00858 | 1 | BLAIR AVE. |
| NESENJUK,LYNN | 292 | 173 | 15 | | | 05254 | 00858 | 2 | 18 HENRY ST. |
| NESSIM, DEBBIE & DICKMAN, DOUGLAS J | 1 | 3 | 45.14 | | | 06868 | 00316 | 2 | 14 HOFER CT. |
| NETO, ANTONIO M & BRAGA, SONIA | 341 | 203 | 28 | | | 06048 | 00883 | 2 | 2 JAMES PL. |
| NETTÉY, KRISTY | 106 | 84 | 35 | | | 18709 | 01044 | 2 | 121 DURHAM AVE. |
| NEUGRÖSCHEL, ERIC & MATTHEW M | 189 | 126.08 | 1 | | | 06436 | 00263 | 2 | 565 WAKEFIELD DR. |
| NEVINS, EDWARD & AMANDA | 178 | 126 | 73 | | | 18981 | 01240 | 2 | 72 LEXINGTON DR. |
| NEW HOPE BAPTIST CHURCH | 86 | 68 | 9 | | | | | 15D | 45 HAMPTON ST. |
| NEW ORIENTAL CAPITAL LLC | 193 | 127 | 1.02 | C0048 | | 17710 | 00162 | 4A | 48 BRIDGE ST. (BDG A) |
| NEW WINCUP HOLDINGS INC % PROP TAX | 27 | 37 | 8 | | | 05761 | 00062 | 4B | 190 LIBERTY ST. |
| NEWCOMEN, DENISE | 122 | 93 | 88 | | | 18003 | 00848 | 2 | 16 CUMMINGS CT. |
| NEWMAN, RAYMOND & ANNETTE | 372 | 220 | 58 | | | | | 2 | 86 HOLLYWOOD AVE. |
| NG, BRENDA & LIN, ALBERT | 40 | 45 | 7 | | | 17626 | 00075 | 2 | 43 AYLIN ST. |
| NG, JULIO CHANG | 54 | 51.05 | 33 | | | 05897 | 00023 | 2 | 223 UNIVERSITY AVE. |
| NG, WAI LUN | 259 | 154.03 | 26 | | | 17097 | 01318 | 2 | 21 SYLVAN AVE. |
| NGO, CLARA | 239 | 153 | 4 | C2607 | | 06631 | 00556 | 2 | 201 NEWMAN ST. |
| NGO, LAETITIA | 123 | 93 | 105 | | | 18370 | 01237 | 2 | 39 VICTORY CT. |
| NGO, LAETITIA | 347 | 208 | 53 | | | 18948 | 01904 | 4A | 212 MAIN & 1 LINCOLN |
| NGO, LAETITIA | 350 | 210 | 17 | | | 18446 | 00209 | 2 | 25 CHARLES ST. |
| NGO, NGHIA BANG & LEE, KRISTIN | 94 | 78 | 33 | | | 18368 | 01757 | 2 | 42 MICHAEL DR. |
| NGO, TAM & LIN, AMANDA | 257 | 154.02 | 4.01 | | | 06493 | 00100 | 2 | 3 SYLVAN AVE. |
| NGUYEN, DANIEL T & FIONA MCKIE | 68 | 56 | 45.01 | | | 18385 | 01114 | 2 | 48 MARTIN ST. |
| NGUYEN, HUY D & AUDREY ANNE | 268 | 155 | 27 | | | 17613 | 01236 | 2 | 27 WHITMAN AVE. |
| NGUYEN, KIM | 293 | 174 | 33 | | | 18116 | 01516 | 2 | 110 WOODBRIDGE AVE. |
| NGUYEN, LILLY QUYNHGIAO THAI | 67 | 55 | 14 | | | 07006 | 00094 | 2 | 40 MAPLE AVE. |
| NGUYEN, PETER & PHUONG THAI | 211 | 138 | 42.01 | | | 05495 | 00834 | 2 | 87 KENTNOR ST. |
| NGUYEN,H X & THANHDIEP T&TRANG&TARA | 7 | 3.01 | 157 | | | 06658 | 00520 | 2 | 20 MILLER DR. |
| NICHITEL, PAUL & VICKIE | 120 | 93 | 8 | | | 03787 | 00223 | 2 | 13 MAYFIELD PL. |
| NICHOLAS, ANDREW S & CATHERINE A | 224 | 143.02 | 20 | | | 04066 | 00450 | 2 | 13 CLIFFWOOD PL. |
| NICHOLLS, CHARLENE R | 374 | 223 | 36 | | | 05698 | 00533 | 2 | 111 HOLLYWOOD AVE. |
| NICHOLSON,KERWIN&DALEY-NICHOLSON,K | 96 | 78.01 | 21 | | | 17563 | 00247 | 2 | 8 ROBERT CIRCLE |
| NICKENZIE 2 LLC | 342 | 204 | 6 | | | 18891 | 00377 | 4A | 35 AMBOY AVE. |
| NICODEMO, PHILIP & DEBORAH-TRUSTEES | 43 | 46 | 53 | | | 05858 | 00848 | 2 | 36 AYLIN ST. |

Taxing District 09 Metuchen

12 Middlesex County

| Name of Owner Additional Owners | Page No. | Block No | Lot No. | Lot Qualifier | Account No. | Deed Book | Deed Page | Class | Property Location |
|--|-------------|-------------|------------|------------------|----------------|--------------|--------------|-------|-------------------------|
| NICOLAISEN, ROBERT K | 266 | 154.11 | 3 | | | 17094 | 00579 | 2 | 9 FERNDALE PL. |
| NICOLL, HEIDI & OSTERHELDT, JAMES J JR | 320 | 189 | 8 | | | 18970 | 01364 | 2 | 63 CARSON AVE. |
| NIE, QIONGRONG | 238 | 153 | 4 | C2146 | | 17945 | 00855 | 2 | 123 NEWMAN ST. |
| NIEH, HORNG-AN EDWARD & HOANG, LISA M | 77 | 60 | 75 | | | 06841 | 00489 | 2 | 11 ELM CT. |
| NIELIWOCKI, DARYL M. & KANDACE R. | 297 | 178 | 11 | | | 04571 | 00693 | 2 | 44 DELAWARE AVE. |
| NIELSEN, NANCY | 331 | 196 | 21 | | | 07028 | 00775 | 2 | 29 SIDNEY PL. |
| NIELSEN, RALPH A | 48 | 50 | 14 | | | 17494 | 00909 | 2 | 50 PLAINFIELD AVE. |
| NIEUWKOOP, ANDREW J & MARAT, ANDREA L | 185 | 126.04 | 3 | | | 17172 | 01658 | 2 | 9 BROCKTON CT. |
| NIGAM, AMIT & AMBER A | 179 | 126 | 85.01 | | | 07049 | 00416 | 2 | 75 BEACON HILL DR. |
| NIGRO, BENJAMIN & MARY | 55 | 51.06 | 15 | | | | | 2 | 201 HARVARD AVE. |
| NINONUEVO, GABRIELLE & CHIN, BRIAN | 203 | 131 | 4.01 | C4005 | | 18371 | 00427 | 2 | 60-5 PROSPECT ST. |
| NIU, MEI | 331 | 196 | 22.02 | | 1060SQFT | 06516 | 00624 | 2 | 31 SIDNEY PL. |
| NIXON, WALTER E | 107 | 85 | 1 | C0004 | | 05537 | 00772 | 2 | 57 CENTER STREET |
| NJ FINEST INVESTOR LLC | 236 | 153 | 4 | C2106 | | 19114 | 01676 | 2 | 34 KATE LA. |
| NOBLE, WM. J. & JAAN | 61 | 51.11 | 12 | | | | | 2 | 641 MAIN ST. |
| NOEL, MANOUCHKA | 62 | 51.12 | 3 | | | 18730 | 01020 | 2 | 1 PLAINFIELD AVE. |
| NOLAN, KEVIN PATRICK & CAROLINE ANN | 144 | 103 | 37 | | | 07003 | 00658 | 2 | 76 LINDEN AVE. |
| NOLAN, RYAN & WEHBE, ANTOINETTE | 274 | 158 | 137 | | | 06527 | 00172 | 2 | 20 W. WALNUT ST. |
| NOLDE, J T & KEERS-NOLDE, K S | 372 | 220 | 55 | | | 17944 | 01229 | 2 | 87 DELAWARE AVE. |
| NOMA, ELLIOT & LYDIA | 223 | 143.01 | 6.12 | | | 17065 | 00632 | 1 | CLIFFWOOD PL. |
| NOMA, ELLIOT & LYDIA | 224 | 143.02 | 15 | | | 17065 | 00632 | 2 | 21 CLIFFWOOD PL. |
| NORCROSS, LLC/NEIL STEIN | 44 | 48 | 11 | | | 05277 | 00396 | 4B | 15 LIBERTY ST. |
| NORMENT, IAN | 239 | 153 | 4 | C2702 | | 17335 | 01340 | 2 | 191 NEWMAN ST. |
| NORTH, RYAN J & JENNIFER M | 95 | 78.01 | 3 | | | 06945 | 00084 | 2 | 611 NEW DURHAM RD. |
| NORTHEAST REALTY LLC | 153 | 116 | 18 | | | 06234 | 00790 | 4A | 399 MAIN ST. |
| NOTCH, MICHAEL K | 339 | 200 | 1 | | | 05660 | 00784 | 2 | 101 AMBOY AVE. |
| NOVIA, LOUIS J. & KAREN M. | 94 | 78 | 32 | | | | | 2 | 48 MICHAEL DR. |
| NOVKOVIC, DRAGOSLAV & MIRJANA | 140 | 100 | 6 | | | 17337 | 01787 | 2 | 59 ELM AVE. |
| NOWAK, LYNN | 372 | 220 | 63 | | | 05956 | 00427 | 2 | 69 HAZELWOOD AVE. |
| NOWAKOWSKI, MARIAN | 91 | 74 | 32 | | | 06792 | 00171 | 2 | 43 CONNOR AVE. |
| NUGENT, JON & PATRICIA | 174 | 125.05 | 4 | | | 04551 | 00714 | 2 | 170 HIGHLAND AVE. |
| NUNEZ, JAVIER F & PILI A | 375 | 223 | 37 | | | 05350 | 00705 | 2 | 115 HOLLYWOOD AVE. |
| NUNEZ, ENRIQUE & JULIET | 358 | 212 | 19 | | | 04818 | 00419 | 2 | 58 E. WALNUT ST. |
| NUNZIATO, JOSEPH & JESSICA | 17 | 14 | 51 | | | 06274 | 00221 | 2 | 206 MASON DR. |
| NURJA, VERA & NAIM | 278 | 160 | 30 | | | 17291 | 00158 | 2 | 2 JUNIPER ST. |
| NUSSBAUM, JONATHAN & WARMAN, MELISSA | 168 | 124.02 | 43 | | | 06031 | 00854 | 2 | 152 HILLSIDE AVE. |
| NY SMSA LP D/B/A VERIZON WIRELESS | 47 | 49 | 40 | T01 | | | | 4A | JERSEY AVE. |
| NY SMSA LP D/B/A VERIZON WIRELESS | 162 | 121 | 8 | T01 | | | | 4A | 406 MAIN ST. (ROOF TOP) |
| NYEMA, ELTON & MICHELE | 274 | 158 | 158 | | | 06840 | 00043 | 2 | 5 HONEY CT. |
| O`HALLORAN, KIMBERLY C & ROGER P | 284 | 165 | 12 | | | 19006 | 00002 | 2 | 23 HOMER PL. |
| OAKES, MICHAEL & HOLLY | 140 | 100 | 11 | | | 18077 | 00319 | 2 | 182 MAPLE AVE. |
| OBERGFELL, JASON & JENNIFER | 147 | 108 | 15 | | | 06750 | 00259 | 2 | 19 STONEHAM PL. |
| O'BRIEN, EDMUND & MARGUERITE | 372 | 220 | 59 | | | | | 2 | 82 HOLLYWOOD AVE. |
| O'BRIEN, JAMES & MAUREEN | 14 | 8 | 47 | | | 04243 | 00710 | 2 | 169 NORRIS AVE. |
| O'BRIEN, KEITH | 175 | 125.06 | 4 | | | 04737 | 00555 | 2 | 206 HIGHLAND AVE. |
| O'BRIEN, MICHAEL D & JESSICA A | 353 | 211 | 56 | | | 17760 | 01175 | 2 | 52 CHARLES ST. |
| OBROPTA, DOROTHY | 20 | 26 | 1 | | | | | 2 | 114 MIDDLESEX AVE. |
| OBSZARNY, ROBERT | 85 | 66 | 50 | | | 03591 | 00859 | 2 | 20 SMITH ST. |
| O'CARROLL, D & VAN HORN, CHRISTOPHER | 76 | 60 | 72 | | | 18824 | 00709 | 2 | 5 ELM CT. |
| O'CONNELL, EDWIN & IRENE | 8 | 4.01 | 17 | | | 03917 | 00072 | 2 | 26 KENT PL. |
| O'CONNELL, JAMES M. & MARIAN | 148 | 108 | 28 | | | 04666 | 00026 | 2 | 73 STONEHAM PL. |
| O'CONNELL, MARIANNE B. | 60 | 51.10 | 4 | | | 04709 | 00484 | 2 | 200 HARVARD AVE. |
| O'CONNELL, ROBERT A. & GLORIA C. | 282 | 164 | 3 | | | 04696 | 00082 | 2 | 11 LAURELDALE AVE. |
| O'CONNOR, JOHN & MEGAN | 321 | 190 | 36 | | | 05166 | 00822 | 2 | 36 PELTIER AVE. |
| O'CONNOR, MARGARET H | 119 | 92 | 10 | | | 18268 | 01603 | 2 | 80 CHRISTOL ST. |
| O'CONNOR, MICHAEL E & EILEEN F | 311 | 184 | 71 | | 2698 SF | 06901 | 00255 | 2 | 44 HOME ST. |
| O'CONNOR, MICHELE | 284 | 166 | 4.01 | | | 05906 | 00082 | 2 | 60 HOMER PL. |
| OGG, GEORGE S JR & SALLY S | 315 | 186 | 5 | | | | | 2 | 189 WOODBRIDGE AVE. |
| OGLESBY, DEIRDRE | 64 | 52 | 25 | | | 03970 | 00341 | 2 | 258 CENTRAL AVE. |
| O'GRADY, DANIEL | 59 | 51.08 | 21 | | | 17780 | 01144 | 2 | 121 COLUMBIA AVE. |
| OH, SUNG BONG & KYOUNG J | 162 | 121 | 1 | | | 03977 | 00586 | 4A | 5 STATION PL. |
| OH, SE HOON & NIKITINA-CHALA, VICTORIA | 272 | 158 | 94 | | | 18481 | 00735 | 2 | 23 THOMAS ST. |
| O'HAGAN, ROBERT & MCCLANAHAN, CLAIRE | 243 | 153.01 | 2 | C1206 | | 06928 | 00327 | 2 | 275 ROSE ST. |
| O'HALLORAN, BRIAN P & CHRISTINA L | 318 | 188 | 9 | | | 06925 | 00481 | 2 | 27 PELTIER AVE. |
| OLALEYE, OLUDAMOLA & FRANCISCA | 25 | 34 | 38 | | | 18210 | 00115 | 2 | 20 HOMESTEAD RD. |
| O'LEARY, DENNIS J | 264 | 154.07 | 2 | | | 06706 | 00430 | 2 | 37 POPLAR ST. |
| O'LEARY, JENNIFER A | 283 | 165 | 6 | | | 06672 | 00040 | 2 | 30 LAURELDALE AVE. |

Taxing District 09 Metuchen

12 Middlesex County

| Name of Owner Additional Owners | Page No. | Block No | Lot No. | Lot Qualifier | Account No. | Deed Book | Deed Page | Class | Property Location |
|---|----------|----------|---------|---------------|-------------|-----------|-----------|-------|---------------------|
| O'LEARY, MAUREEN | 260 | 154.03 | 35.01 | | | 17811 | 00589 | 2 | 73 LAKE AVE. |
| OLIVA, CIRO & MARY | 368 | 217 | 39.01 | | | 05075 | 00420 | 2 | 54 HICKORY ST. |
| OLIVER STREET HOLDINGS LLC | 162 | 121 | 5.01 | | | 04976 | 00568 | 4A | 396 MAIN ST. |
| OLIVER, DAVID R & GILLIAN, LISA M | 285 | 166 | 14.01 | | | 06011 | 00350 | 2 | 40 HOMER PL. |
| OLIVER, DEWITT & DEBRA | 281 | 160.01 | 72 | | | 03911 | 00210 | 2 | 54 MCPHERSON AVE. |
| OLKHOVSKIY, YAKOV | 40 | 45 | 9 | | | 04868 | 00430 | 2 | 47 AYLIN ST. |
| OLLE, KATIE KAMAN | 340 | 201 | 12 | | | 17987 | 00155 | 2 | 13 JAMES PL. |
| O'LOUGHLIN, JOHN | 3 | 3 | 145 | | | 06328 | 00471 | 2 | 46 WILLOW RD. |
| OLSEN, ANTHONY P & MICHELE L | 277 | 160 | 3 | | | 18018 | 01437 | 2 | 43 SHERIDAN AVE. |
| OLSEN, DREW & BABAYAN, KRISTINA | 176 | 126 | 19 | | | 19065 | 00193 | 2 | 25 WOODSIDE AVE. |
| O'MALLEY, ANNA | 36 | 44 | 89 | | | 18405 | 00958 | 2 | 31 VAN BUREN AVE. |
| O'MALLEY, THOMAS & KRISHNAN, ANNE M | 349 | 208 | 138 | | 1664 SF | 17156 | 00373 | 2 | 10 TULSA AVE. |
| O'MALLEY, THOMAS B & LYNN M | 36 | 44 | 87 | | | 06920 | 00463 | 2 | 41 VAN BUREN AVE. |
| OMAN, ROBERT & LINDA JOYCE | 213 | 140 | 78 | | | | | 2 | 76 KENTNOR ST. |
| O'MARA, JOHN A. & J. | 48 | 50 | 12 | | | 04550 | 00358 | 2 | 56 PLAINFIELD AVE. |
| OMARZAI, OZAIR & FARHANA | 67 | 56 | 10 | | | 04867 | 00867 | 2 | 141 CENTER ST. |
| OMEGA MANAGEMENT INC | 162 | 121 | 10 | | | 06132 | 00230 | 4A | 412 MAIN ST. |
| ONATIVIA, RUDOLPH & ORIANA | 342 | 203 | 40 | | 1305SQFT | 05442 | 00459 | 2 | 26 JAMES PL. |
| O'NEILL, CHRISTOPHER & LAURA | 173 | 125.03 | 19 | | | 07053 | 00862 | 2 | 36 CLARENDON CT. |
| O'NEILL, PATRICIA ANN | 71 | 58 | 58 | | | 06660 | 00318 | 2 | 83 MAPLE AVE. |
| O'NEILL, PATRICIA | 235 | 153 | 3.07 | | | | | 2 | 311 ROSE ST. |
| O'NEILL, PATRICK & KRAMER, KELLEY | 22 | 29.01 | 3 | | | 06688 | 00280 | 2 | 9 SALEM CT. |
| O'NEILL, ROBERT S & CYNTHIA K | 138 | 99 | 21 | | | 03986 | 00388 | 2 | 173 MAPLE AVE. |
| ONGTECO, MARTIN & MARSHA | 337 | 198 | 24.01 | | | 18336 | 01188 | 2 | 10 ROWLAND PL. |
| ONSTAD, PETER | 128 | 93.02 | 16 | | | 03888 | 00374 | 2 | 19 ROOSEVELT CT. |
| ONUCKI, JOHN M. & BEVERLY J. | 121 | 93 | 54 | | | | | 2 | 18 VICTORY CT. |
| OPELBAUM, MIKHAIL & KIRAKOVA, LUDMILA | 335 | 197 | 61 | C0205 | | 06327 | 00095 | 2 | 239E AMBOY AVE. |
| OPITZ, BRIAN P & AMY J | 323 | 191 | 33 | | | | | 2 | 115 WOODBRIDGE AVE. |
| O'REILLY, STEVEN & JENNIFER | 264 | 154.07 | 6 | | | 06090 | 00261 | 2 | 12 KELLY ST. |
| ORLANDO, ANDREA & JONES, JASON A | 217 | 141 | 73 | | | 05120 | 00649 | 2 | 18 NEWMAN ST. |
| ORLANDO, JO ANN & MICHAEL | 116 | 90 | 8 | | | 06426 | 00537 | 15F | 31 WILLIAM ST. |
| OROZCO, MILENA | 235 | 153 | 3.02 | | | 06388 | 00172 | 2 | 271 NEWMAN ST. |
| OROZCO, RICARDO & CHRISTINA | 313 | 185.01 | 1 | | | 07009 | 00634 | 2 | 178 AMBOY AVE. |
| ORR, ROBERT A. JR. & KOVACH K. | 285 | 166 | 16.01 | | | | | 2 | 28 HOMER PL. |
| ORTIZ, ANGEL L | 275 | 159 | 13 | | | | | 2 | 29 BRUNSWICK AVE |
| OSBORNE, JILL M. | 64 | 53 | 5.05 | | | 04605 | 00529 | 2 | 59 MARTIN ST. |
| OSBORNE-MELO, MORGAN & MELO, ERIC | 331 | 196 | 8 | | | 18911 | 01985 | 2 | 22 AMBOY AVE. |
| OSBORN-JONES, TIMOTHY R & SHANNON | 341 | 203 | 13 | | | 06762 | 00408 | 2 | 31 CARPENTER PL. |
| OSTERMUELLER, GARY E. & CATHERINE | 186 | 126.05 | 42 | | | 04333 | 00766 | 2 | 522 WAKEFIELD DR. |
| OSTLUND, JEREMIAH D & WONG, JULIA L | 175 | 125.06 | 17 | | | 18303 | 01736 | 2 | 207 DELLWOOD RD. |
| OSTRAND, THOMAS & WEYUKER, ELAINE-TRUST | 295 | 177 | 2 | | | 06265 | 00029 | 2 | 102 WOODBRIDGE AVE. |
| OTANI, NICOLE | 297 | 178 | 4 | | | 06196 | 00247 | 2 | 117 SPEAR ST. |
| OTHMAN, ALI MAHMOUD AHMAD | 365 | 215 | 104 | | | | | 2 | 102 MAIN ST. |
| OULD-HAMMOU, RAHMANI & AYESHA | 15 | 10 | 49 | | | 06171 | 00515 | 2 | 19 BRYANT AVE. |
| OUTFRONT MEDIA | 208 | 132 | 1 | B01 | | | | 4A | ESSEX AVE. |
| OUTFRONT MEDIA | 208 | 132 | 1 | B02 | | | | 4A | ESSEX AVE. |
| OUYANG, JINQUAN | 281 | 161 | 15.01 | | | 17492 | 00838 | 2 | 33 MAIN ST. |
| OVERGAARD, ARTHUR A JR | 189 | 126.10 | 1.03 | | | | | 2 | 135 MIDDLESEX AVE. |
| OVIEDO, JEFFREY & DEBBIE M | 23 | 29.02 | 1 | | | 06819 | 00650 | 2 | 6 SALEM CT. |
| OWENS, BRIAN & MARY ANN | 241 | 153 | 5.04 | | | | | 2 | 235 HIGH ST. |
| OWENS, CARL & RUTH | 358 | 212 | 24 | | | 04447 | 00231 | 2 | 70 E. WALNUT ST. |
| OWENS, III, CARLYLE & GWEN TORRY | 147 | 107 | 52 | | | 05073 | 00163 | 2 | 301 GROVE AVE. |
| OWENS, MATTHEW CARL & KRISTINA MARIE | 358 | 212 | 22 | | | 17042 | 01167 | 2 | 68 E. WALNUT ST. |
| P & A BALISTRERI FAMILY TRUST | 314 | 185.01 | 3 | | | 17430 | 00238 | 2 | 180 AMBOY AVE. |
| P & L INVESTORS LLC | 153 | 116 | 20 | | | 06963 | 00832 | 4A | 397 MAIN ST |
| P & L INVESTORS LLC | 153 | 116 | 29.02 | | | 06963 | 00832 | 4A | 395 MAIN ST |
| P & L INVESTORS LLC | 153 | 116 | 31 | | | 06963 | 00832 | 4A | 12 PEARL ST |
| P M M BRUNSWICK AVENUE FAMILY LP | 271 | 158 | 45 | | | 06095 | 00641 | 2 | 26 BRUNSWICK AVE. |
| PABLO, PAULA | 130 | 95.02 | 5.02 | | | 06791 | 00180 | 2 | 8 WOODWILD TERR. |
| PACHELLA, LAURA | 240 | 153 | 4 | C2711 | | 18139 | 00485 | 2 | 173 NEWMAN ST. |
| PACK, FREDERICK H & SANDRA C | 133 | 97 | 50 | | | | | 2 | 206 CHRISTOL ST. |
| PADGAONKAR, DIVYA A & SATHE, ANUJ A | 361 | 214 | 71 | | | 19098 | 00744 | 2 | 188 LODI AVE. |
| PADOVANO, DIANE | 119 | 92 | 9 | | | 04949 | 00428 | 2 | 86 CHRISTOL ST. |
| PAGANO, JENNIE | 109 | 85 | 62 | | | 06431 | 00449 | 2 | 49 SCHOOL ST. |
| PAGE, THOMAS & CECILIA | 59 | 51.08 | 33 | | | 19053 | 01987 | 2 | 128 HARVARD AVE. |
| PAGEL, TODD H & NORA V | 57 | 51.07 | 36 | | | 06750 | 00557 | 2 | 313 MIDLAND AVE. |
| PAGLIUGH, ANDREW J & SCINTO, MARISA J | 334 | 197 | 52.01 | C0008 | | 06340 | 00767 | 2 | 197A AMBOY AVE. |

Taxing District 09 Metuchen

12 Middlesex County

| Name of Owner Additional Owners | Page No. | Block No | Lot No. | Lot Qualifier | Account No. | Deed Book | Deed Page | Class | Property Location |
|-------------------------------------|-------------|-------------|------------|------------------|----------------|--------------|--------------|-------|------------------------|
| PAHIRA, KEITH & JOAN | 232 | 151 | 39 | | | 03994 | 00436 | 2 | 16 GRAHAM AVE. |
| PAHLOW, JOSEPH P & MARY HAFFEY | 173 | 125.03 | 30.02 | | | 04085 | 00026 | 2 | 157 HIGHLAND AVE. |
| PAINTER, PATRICIA | 127 | 93.01 | 41 | | | | | 2 | 16 MAYFIELD PL. |
| PAIS, AVITH & ANITHA PRIYA | 306 | 183 | 30 | | | 06994 | 00320 | 2 | 67 HOME ST. |
| PAK AND LAI CHAN FAMILY TRUST | 14 | 7 | 31 | | | 18522 | 00710 | 2 | 141 MASON DR. |
| PALEJA, ROHIT D & HEENA R | 227 | 145 | 51 | | | 06254 | 00355 | 2 | 330 AMBOY AVE. |
| PALEJA, ROHIT D | 351 | 211 | 4.01 | | | 06042 | 00259 | 4A | 156,158,168 MAIN ST |
| PALEN,TRISTAN XAVIER OCHOA-TRUST | 241 | 153 | 5.01 | | 1168SQFT | 18938 | 00747 | 2 | 223 HIGH ST. |
| PALHIDAI, HELEN | 87 | 69 | 95 | | | | | 2 | 11 OLIVER ST. |
| PALHIDAI, KATHLEEN SUSAN | 87 | 69 | 91 | | | 17296 | 01897 | 2 | 540 NEW DURHAM RD. |
| PALKO,KENNETH J. & GERTRUDE J. | 222 | 143 | 31.01 | | | 03561 | 00791 | 2 | 153 LAKE AVE. |
| PALLADINO, ANTHONY & BRIGIDA | 12 | 6.01 | 2 | | | 05553 | 00267 | 2 | 131 NORRIS AVE. |
| PALLOTTA, JR, J J & PALLOTTA, D | 221 | 143 | 12.04 | | | 05835 | 00105 | 2 | 177 LAKE AVE. |
| PALMER, JEREMIAH E & BRANDY N | 293 | 174 | 17 | | | 17124 | 00908 | 2 | 35 GROVE AVE. |
| PALMER, MARTIN, JR & MAKOSA, EMILIA | 6 | 3.01 | 133 | | | 06157 | 00162 | 2 | 4 APPLEWOOD CT. |
| PALMETER, SAXON B. JR.& MARY JANE | 186 | 126.05 | 43 | | | 03730 | 00161 | 2 | 528 WAKEFIELD DR. |
| PALMIERI, LISA | 220 | 142 | 48.04 | | | 18596 | 01648 | 2 | 1 GRANT CT. |
| PALMISANO, JAMES B & ELAINE T | 334 | 197 | 52.01 | C0002 | | 06662 | 00142 | 2 | 199C AMBOY AVE. |
| PALUMBO,RUSSELL & EILEEN | 131 | 96 | 9 | | | 04293 | 00609 | 2 | 125 OAK AVE. |
| PAN, MADELINE | 329 | 195 | 29 | C0604 | | 18965 | 01501 | 2 | 33 IRONGATE |
| PANA, A DE LA PAZ& E-TRUSTEES & M | 155 | 117 | 48 | | | 19024 | 01744 | 2 | 21 HIGHLAND AVE. |
| PANCHAL, MAHESH & KEDAR, ANUJA | 32 | 40 | 12 | | | 18444 | 00407 | 2 | 318 DURHAM AVE. |
| PANCHAL, RAVI C & PINKIN B | 61 | 51.10 | 33 | | | 07048 | 00662 | 2 | 209 W. CHESTNUT AVE. |
| PANDE, ANAND & SEEMA | 212 | 140 | 25 | | 1330SQFT | 06179 | 00327 | 2 | 27 NEWMAN ST. |
| PANDEY, MITHLESH & SHARMA, ANJALI | 104 | 82.01 | 28 | | | 17260 | 00091 | 2 | 15 PARK SQUARE |
| PANDYA, RAMESH & SAROJ | 361 | 214 | 61 | | | | | 2 | 10 SHEFFIELD PL. |
| PANG, JAMES TIN-SUE & KRUPA ARVIND | 111 | 85.01 | 1 | C0015 | | 17529 | 01758 | 2 | 592 MIDDLESEX AVE. |
| PANZARELLA, ROSARIO M & DONNA | 375 | 224 | 45 | | | 05553 | 00632 | 2 | 102 HOLLYWOOD AVE. |
| PAPA, DYLAN J | 120 | 93 | 2 | | | 17375 | 01036 | 2 | 3 MAYFIELD PL. |
| PAPP, ALICIA | 221 | 143 | 9 | | | 19075 | 00334 | 2 | 4 CLIFFWOOD PL. |
| PAPP, ELIZABETH | 360 | 212 | 105 | | | 07051 | 00453 | 2 | 18 E WALNUT ST. |
| PAPP, ERIN DENISE | 243 | 153.01 | 2 | C1302 | | 17008 | 00430 | 2 | 283 ROSE ST. |
| PAPP, LORRAINE | 136 | 98.01 | 13 | | | | | 2 | 228 CHRISTOL ST. |
| PAPPALARDO, DAVID J. & MARIA | 274 | 158 | 157 | | | 04252 | 00124 | 2 | 4 HONEY CT. |
| PAPPAS, IRAKLIS & MARY H | 51 | 51.03 | 24 | | | 18810 | 01306 | 2 | 137 UNIVERSITY AVE. |
| PARACKEL, AJITHLAL | 103 | 82.01 | 26 | C0048 | | 19091 | 01616 | 2 | 48 CENTRAL SQUARE PK. |
| PARIKH, AMISHI D | 86 | 68 | 47 | | 2671SQFT | 06575 | 00130 | 2 | 38 SMITH ST. |
| PARK, ANNA & ILAC, DARWIN | 314 | 185.01 | 17 | | | 18960 | 01759 | 2 | 28 BOUNTY ST. |
| PARK, CHANG U & HAI SIL | 112 | 85.01 | 1 | C0025 | | 04946 | 00701 | 2 | 612 MIDDLESEX AVE. |
| PARK, CHOON SIK & NELLIE | 346 | 208 | 1 | | | | | 4A | 244 MAIN ST. |
| PARK, JONG C | 252 | 153.01 | 6 | C3304 | | 05842 | 00756 | 2 | 148 NEWMAN ST. |
| PARK, ROBERT H & BO K | 101 | 82.01 | 5 | C0015 | | 17754 | 00369 | 2 | 15 CENTRAL SQUARE PK. |
| PARK, SAERYON | 67 | 55 | 16.01 | | | 06117 | 00507 | 2 | 1 MARTIN ST. |
| PARKER, BRETT & BERNALES, MARIA | 290 | 172 | 7 | | | 05498 | 00660 | 2 | 120 WOODBRIDGE AVE. |
| PARKER, FRANK L & WAN, ZHENG WEI | 343 | 204 | 25 | | | 06570 | 00131 | 2 | 11 ETHEL PL. |
| PARKING AUTHORITY OF METUCHEN | 150 | 112 | 15.01 | | | | | 15C | NEW & CENTER STS |
| PARKING AUTHORITY OF METUCHEN | 152 | 114 | 68 | | | 00000 | 00000 | 15C | 64 PEARL ST |
| PARKING AUTHORITY OF METUCHEN | 152 | 115 | 36.02 | | | | | 15C | 1 PEARL STREET |
| PARKING AUTHORITY OF METUCHEN | 163 | 122 | 32 | | | 00000 | 00000 | 15C | STATION PL |
| PARKING AUTHORITY OF METUCHEN | 270 | 158 | 2 | | | | | 15C | 183 MAIN ST. |
| PARMAR, BHAVESH & POONAM B | 83 | 64 | 24 | | | 17369 | 01768 | 2 | 24 FINCH ST. |
| PARMAR,ASHVIN & PRITI | 87 | 68 | 48 | | | 04376 | 00645 | 2 | 36 SMITH ST. |
| PARR, RICHARD S & ALICIA D | 304 | 182 | 11 | | | 03817 | 00775 | 2 | 25 CLINTON PL. |
| PARSONS, GLENN R. | 52 | 51.03 | 30 | | | 04496 | 00077 | 2 | 409 MIDLAND AVE. |
| PARTHASARATHY,S & SUNDARAVARADHAN,J | 294 | 176 | 61 | | | 06631 | 00825 | 2 | 91 UPLAND AVE. |
| PASQUALE, JOSEPH & JENNIFER | 16 | 12 | 51 | | | 17417 | 00386 | 2 | 186 MASON DR. |
| PASQUALE,JOSEPH & JEAN | 19 | 17 | 75 | | | 04162 | 00446 | 2 | 224 NORRIS AVE. |
| PASTERNAK, ROBERT & NANCY ANN | 57 | 51.07 | 40 | | | 05855 | 00154 | 2 | 140 UNIVERSITY AVE. |
| PASTRAS, JUDYTHE | 164 | 123 | 18.02 | | | 05805 | 00319 | 2 | 34 ROBINS PL. |
| PASUPULETI,RAJAGOPAL & ARETI,VIJAYA | 359 | 212 | 85.02 | | | 05979 | 00866 | 2 | 17 MYRTLE AVE. |
| PATEL, ALPA C & BHATTACHARYYA, S | 262 | 154.05 | 11 | | | 06278 | 00440 | 2 | 78 SUMMIT AVE. |
| PATEL, ANIL C. & BHAMINI A. | 296 | 177 | 17.01 | | | 03866 | 00057 | 2 | 26 GROVE AVE. |
| PATEL, BABUBHAI B & KANTA | 114 | 85.01 | 1 | C0060 | | 19058 | 01755 | 2 | 49 FRANKLIN SCHOOL WAY |
| PATEL, HARISH M | 328 | 195 | 29 | C0306 | | 18066 | 01679 | 2 | 17 IRONGATE |
| PATEL, HITESH | 113 | 85.01 | 1 | C0036 | | 18674 | 00285 | 2 | 634 MIDDLESEX AVE. |
| PATEL, JYOTI | 86 | 67 | 56 | | | 17183 | 00055 | 2 | 53 SMITH ST. |
| PATEL, KAMAL | 232 | 151 | 21 | | | 17482 | 00578 | 2 | 223 MAIN ST. |

Taxing District 09 Metuchen

12 Middlesex County

| Name of Owner Additional Owners | Page No. | Block No | Lot No. | Lot Qualifier | Account No. | Deed Book | Deed Page | Class | Property Location |
|--------------------------------------|-------------|-------------|------------|------------------|----------------|--------------|--------------|-------|------------------------|
| PATEL, KINJAL R & SHARMA, YOGESH K | 225 | 144 | 13.01 | C02 | | | | 2 | 23 HALSEY ST. |
| PATEL, NEERALI & UTKARSH | 140 | 99 | 80.012 | | | 18270 | 01426 | 1 | 200 E. CHESTNUT AVE. |
| PATEL, NIRAV RAMAN & MELISSA LYNN | 368 | 217 | 30 | | | 06692 | 00131 | 2 | 36 HICKORY ST. |
| PATEL, PEEYUSH & NUREEN | 114 | 85.01 | 1 | C0055 | | 06401 | 00668 | 2 | 63 FRANKLIN SCHOOL WAY |
| PATEL, PRAGNA | 203 | 131 | 4.01 | C3010 | | 18399 | 00160 | 2 | 50-10 PROSPECT ST. |
| PATEL, PRANAV A & MANSI P & A & M | 52 | 51.03 | 45 | | | 17511 | 00019 | 2 | 302 CENTRAL AVE. |
| PATEL, PRIYA | 234 | 153 | 2 | C1701 | | 17917 | 00101 | 2 | 253 NEWMAN ST. |
| PATEL, RAKESH B. & RAJESHWARI | 306 | 183 | 32 | | | 04916 | 00783 | 2 | 291 WOODBRIDGE AVE. |
| PATEL, RASIKLAL & HASUMATIBEN | 107 | 85 | 1 | C0003 | | 04946 | 00641 | 2 | 59 CENTER STREET |
| PATEL, RITA | 107 | 85 | 1 | C0001 | | 04998 | 00885 | 2 | 63 CENTER STREET |
| PATEL, SAUMYA | 155 | 117 | 46 | | | 18888 | 01885 | 2 | 25 HIGHLAND AVE. |
| PATEL, VINAY & MONICA V | 124 | 93 | 111 | | | 18780 | 01442 | 2 | 8 ROOSEVELT CT. |
| PATEL, VINAY & MONICA | 113 | 85.01 | 1 | C0042 | | 17279 | 01490 | 2 | 64 CENTRAL AVE. |
| PATEL, VINAY R & MONICA V | 76 | 60 | 67 | | | 17447 | 00354 | 2 | 565 MAIN ST. |
| PATEL, VINUBHAI J & NEENA V-TR | 361 | 214 | 67 | | | 18795 | 00960 | 2 | 241 JEFF ST. |
| PATELSKI, CHRIS & MARZENA | 244 | 153.01 | 2 | C1308 | | 17815 | 00328 | 2 | 278 NEWMAN ST. |
| PATIKOWSKI, SUSAN E | 313 | 185 | 56.02 | | | 05591 | 00740 | 2 | 150 AMBOY AVE. |
| PATRICK, CHRISTOPHER & MICHELLE | 40 | 45 | 15.01 | | | 17668 | 01247 | 2 | 59 AYLIN ST. |
| PATRICK, WALTER & ACKERMAN, LYNDA | 206 | 131.01 | 6 | C0203 | | 04920 | 00677 | 2 | 165-203 ESSEX AVE. |
| PATTEE, DIANE M | 160 | 119 | 56.01 | | | 05544 | 00113 | 2 | 41 RECTOR STREET |
| PATTERSON, JAMES B & SANDRA A | 167 | 124.01 | 21 | | | 05217 | 00582 | 2 | 26 RAYLE CT. |
| PATTERSON, MARIE L.P. | 309 | 184 | 1 | | | 04290 | 00001 | 2 | 279 WOODBRIDGE AVE. |
| PATTON, LAWRENCE & CUIITE, CARA | 145 | 104 | 46 | | | 06443 | 00473 | 2 | 40 LINDEN AVE. |
| PAUDEL, SULAV & SHRESTHA, SHAILAZA | 231 | 151 | 17.01 | | | 17000 | 00157 | 2 | 231 MAIN ST. |
| PAUL, DIPANJAN & ROY, SANGEETA | 86 | 68 | 46 | | | 05266 | 00869 | 2 | 105 HAMPTON ST. |
| PAUL, DIPANJAN & ROY, SANGEETA | 275 | 159 | 3 | | | 06922 | 00311 | 2 | 45 BRUNSWICK AVE. |
| PAUL, MARGARET M & IAN | 2 | 3 | 62 | | | 18493 | 00863 | 2 | 17 COLONIAL CT. |
| PAULMENN, EDWIN B & MARY JO | 266 | 154.11 | 5 | | | 05100 | 00290 | 2 | 17 FERNDALE PL. |
| PAWLAK, ADAM & KAROLINA | 336 | 197 | 61 | C0501 | | 06713 | 00712 | 2 | 241A AMBOY AVE. |
| PEARL STREET ASSOC.% PROVIDENT BANK | 150 | 112 | 5 | | | 06158 | 00654 | 4A | 599 MIDDLESEX AVE |
| PEARSALL, RICHARD & KATHLEEN | 265 | 154.08 | 7 | | | 06917 | 00558 | 2 | 18 FERNDALE PL. |
| PEARSON JR., STEVEN V. & DANA A. | 241 | 153 | 5.02 | | | 04423 | 00295 | 2 | 227 HIGH ST. |
| PECHHOLD, ALEXANDRA K&ZENKER,JOERGW | 315 | 186 | 29 | | | 06904 | 00756 | 2 | 69 KEMPSON PL. |
| PECK, JAMES M.& MISTROUGH,JOAN A. | 316 | 186 | 56.02 | | | 04296 | 00729 | 2 | 12 VOORHEES PL. |
| PEDALINO, JOSEPHINE M | 173 | 125.03 | 29.02 | | | 17883 | 01826 | 2 | 167 HIGHLAND AVE. |
| PEDANA, DAVID A & KELLY A | 148 | 108 | 20 | | | 17493 | 01646 | 2 | 29 STONEHAM PL. |
| PEDAPUDI, VIJAY & SIRISHA G | 113 | 85.01 | 1 | C0045 | | 05363 | 00213 | 2 | 70 CENTRAL AVE. |
| PEITZ, JONATHAN B & STEPHANIE P | 360 | 212 | 108 | | | 06976 | 00131 | 2 | 95 MYRTLE AVE. |
| PEJOVIC, VANJA & AMI | 74 | 59 | 60.01 | | | 17004 | 00067 | 2 | 41 TALMADGE AVE. |
| PELAIA, THOMAS & MARIA | 245 | 153.01 | 2 | C1508 | | 07046 | 00543 | 2 | 246 NEWMAN ST. |
| PELARDIS, MICHAEL E & CARMEN G | 143 | 101 | 65.02 | | | 06854 | 00873 | 2 | 58 ELM AVE. |
| PELARDIS, STEVEN | 139 | 99 | 61 | | | 18737 | 00050 | 1 | 148 E. CHESTNUT AVE. |
| PELL, GREGORY & LAM, HELEN | 160 | 119 | 51 | | | 06169 | 00758 | 2 | 47 RECTOR ST. |
| PENDLETON, EVA MARIE & BARNHART, P | 297 | 179 | 31 | | | 18071 | 01334 | 2 | 50 UPLAND AVE. |
| PENG, TZU-CHIEN & LEE, MENG-HAUR | 102 | 82.01 | 14 | | | 06114 | 00061 | 2 | 25 CENTRAL SQUARE PK. |
| PENNY, KEVIN & LYNN | 295 | 177 | 4 | | | | | 2 | 98 WOODBRIDGE AVE. |
| PENNY'S PROPERTIES LLC | 360 | 212 | 93.02 | | | 18661 | 00066 | 4A | 140 MAIN ST. |
| PEPERATO, MICHAEL | 238 | 153 | 4 | C2143 | | 17387 | 01916 | 2 | 129 NEWMAN ST. |
| PEPPI, HOWARD G & KAREN E | 55 | 51.06 | 26 | | | 05014 | 00316 | 2 | 223 HARVARD AVE. |
| PEPLER, MORGAN E & MARTINE, DONALD R | 342 | 203 | 36 | | | 17759 | 00134 | 2 | 18 JAMES PL. |
| PERDOMO, GAIL | 40 | 45 | 4 | | | 06905 | 00058 | 2 | 12 NORCROSS AVE. |
| PERDOMO, IVAN & KATHERINE | 363 | 215 | 61 | | | 06676 | 00545 | 2 | 87 ORCHARD AVE. |
| PEREIRA, ANTONIO D & MARIA D | 214 | 140 | 104.02 | | | 03582 | 00910 | 2 | 36 KENTNOR ST. |
| PEREIRA, MANUEL J & AURELIE C | 340 | 201 | 14.02 | | | 18253 | 00488 | 2 | 15 JAMES PL. |
| PEREIRA, PAULO C | 39 | 44.02 | 108 | | | 17563 | 00692 | 2 | 82 VAN BUREN AVE. |
| PEREZ, EDWARD A & DAWN | 282 | 161 | 31 | | | 03782 | 00798 | 2 | 6 W. CEDAR ST. |
| PEREZ, JANYLL | 212 | 140 | 3.02 | | | 06130 | 00276 | 2 | 105 ESSEX AVE. |
| PEREZ, LIZANDRO & GRACE | 73 | 59 | 25 | | | 17398 | 01012 | 2 | 104 MAPLE AVE. |
| PEREZ, ORLANDO JR & BETH E | 260 | 154.04 | 2 | | | 18657 | 00331 | 2 | 49 LAKE AVE. |
| PEREZ, STEVEN | 292 | 174 | 5 | | | 06457 | 00558 | 2 | 61 GROVE AVE. |
| PEREZ, WILLIAM & MARIA | 54 | 51.05 | 31 | | | 06309 | 00823 | 2 | 215 UNIVERSITY AVE. |
| PERHAM, ROBERT W & POLNIK, KAITLIN | 109 | 85 | 22 | | | 18771 | 00885 | 2 | 96 CENTRAL AVE. |
| PERILLO, JOHN & MAGDA | 241 | 153 | 5.03 | | | 04624 | 00634 | 2 | 231 HIGH ST. |
| PERKINS, LORRAINE | 247 | 153.01 | 4 | C2306 | | 03738 | 00933 | 2 | 188 NEWMAN ST. |
| PERLIN, ALEX & GLADKOVA, LYDIA | 108 | 85 | 1 | C0015 | | 05718 | 00707 | 2 | 60 FRANKLIN SCHOOL WAY |
| PERLIN, ALEXANDER & GLADKOVA, LYDIA | 176 | 126 | 8.02 | | | 06472 | 00637 | 2 | 216 GROVE AVE. |
| PERLMUTTER, KEVIN & ANDERSON, SARAH | 159 | 119 | 39 | | | 05246 | 00401 | 2 | 88 HIGHLAND AVE. |

Taxing District 09 Metuchen

12 Middlesex County

| Name of Owner Additional Owners | Page No. | Block No | Lot No. | Lot Qualifier | Account No. | Deed Book | Deed Page | Class | Property Location |
|---|-------------|-------------|------------|------------------|----------------|--------------|--------------|-------|-----------------------|
| PERNER, RORY H & ALLISON B | 160 | 119 | 63 | | | 06764 | 00143 | 2 | 35 RECTOR ST. |
| PERRINO, JOSEPH J & THERESA M | 139 | 99 | 72 | | | | | 2 | 162 E. CHESTNUT AVE. |
| PERSAUD, KEVIN P & AMELIA N | 290 | 171 | 22 | | | 17982 | 01976 | 2 | 84 JONESDALE AVE. |
| PERSELLS, JOSEPH N & ELAINE A | 230 | 150 | 20 | | | 17140 | 00318 | 2 | 68 HIGH ST. |
| PERUGU, S R K C & ANGIREKULA, C | 101 | 82.01 | 5 | C0012 | | 18621 | 01737 | 2 | 12 CENTRAL SQUARE PK. |
| PESCE, JOHN | 93 | 76 | 44 | | | 04606 | 00644 | 2 | 79 BRIDGE ST. |
| PETERS, IRENE | 90 | 74 | 21 | | | 04308 | 00422 | 2 | 14 GINESI CT. |
| PETERS, JEFFREY C & MELISSA A | 129 | 95.01 | 9.02 | | | 06567 | 00250 | 2 | 9 WOODWILD TERR. |
| PETERS, JOSEPH J & ELLEN B | 135 | 98 | 18.02 | | | | | 2 | 90 OAK AVE. |
| PETERS, LAUREN R | 78 | 61 | 32 | | | 06651 | 00830 | 2 | 52 SHARON CT. |
| PETERSEN, GEOFFREY & MIWA | 158 | 118 | 48 | | | 06282 | 00149 | 2 | 32 HIGHLAND AVE. |
| PETERSEN, KARSTEN & NIELSEN, JANE | 280 | 160.01 | 47 | | | 18132 | 01049 | 2 | 53 MAIN ST. |
| PETERSON, BART | 208 | 132 | 1 | | | 03988 | 00214 | 1 | ESSEX AVE |
| PETERSON, BART | 208 | 132 | 3.01 | | | 03988 | 00218 | 4A | 108 ESSEX AVE. |
| PETERSON, EARLE N & CYNTHIA | 10 | 4.02 | 38.01 | | | | | 2 | 84 CLIVE ST. |
| PETERSON, ELAINE S. | 142 | 100 | 36 | | | 04705 | 00001 | 2 | 578 MAIN ST. |
| PETERSON, YVONNE M | 248 | 153.01 | 4 | C2401 | | 04955 | 00113 | 2 | 200 NEWMAN ST. |
| PETINO, PETER J & JOYCE A | 330 | 195 | 29 | C0703 | | 05776 | 00115 | 2 | 38 IRONGATE |
| PETRAKAKOS, LAWRENCE & VIVIAN | 178 | 126 | 67 | | | 04145 | 00367 | 2 | 51 LEXINGTON DR. |
| PETRAKAKOS, ANDREW & DIAZ-PETRAKAKOS, A | 4 | 3 | 172 | | | 17914 | 00635 | 2 | 85 WILLOW RD. |
| PETRIGLIANO, MARTINA & LONG, ROBERT | 324 | 193 | 18 | | | 17237 | 00209 | 2 | 58 EGGERT AVE. |
| PETRONELLA, MICHAEL & GEORGIA | 127 | 93.01 | 53 | | | | | 2 | 18 MAYFIELD PL. |
| PETROPOULOS, PETER & COUVADELLI, B | 169 | 125.01 | 29 | | | 06940 | 00689 | 2 | 76 RECTOR ST. |
| PETROVA, ROSITZA & MIHAYLOV, PETRE D | 84 | 65 | 13.02 | | | 06479 | 00423 | 2 | 19 SMITH ST. |
| PETRUCCELLI, JOHN & MAUREEN | 48 | 50 | 1.01 | | | 06394 | 00026 | 2 | 78 PLAINFIELD AVE. |
| PETTO, LOUIS & MARIA CLAUDIA | 72 | 59 | 19 | | | 04471 | 00632 | 2 | 92 MAPLE AVE. |
| PETTY, LEAH M | 9 | 4.01 | 22 | | | 18072 | 00703 | 2 | 128 NORRIS AVE. |
| PEZZOLO, PETER E. & LINNEA W. | 302 | 181 | 53 | | | | | 2 | 27 HAZELWOOD AVE. |
| PFEIFFER, SCOTT & NANCY | 11 | 4.03 | 5 | | | 06706 | 00722 | 2 | 9 DORIAN RD. |
| PHAN, AN V & HOANG, HANH T | 44 | 48 | 22 | | | 03981 | 00582 | 2 | 14 AYLIN ST. |
| PHELAN, JENNIFER A | 243 | 153.01 | 2 | C1204 | | 18588 | 00226 | 2 | 271 ROSE ST. |
| PHELAN, JOHN J & ELEANOR S | 97 | 80 | 3 | | | | | 2 | 515 NEW DURHAM RD. |
| PHILLIPS, PETER & MARK | 118 | 91 | 42.03 | | | 05333 | 00138 | 2 | 19 DURHAM AVE. |
| PHOENIX 406 MAIN STREET LLC | 162 | 121 | 8 | | | 18768 | 01520 | 4A | 406 MAIN ST. |
| PHOENIX 410 MAIN STREET LLC | 162 | 121 | 9 | | | 06058 | 00017 | 1 | 410 MAIN ST. |
| PIANKO, EDWARD & PAULA | 61 | 51.11 | 5 | | | | | 2 | 200 COLUMBIA AVE. |
| PICHALSKI, CHRISTOPHER M & MEGAN B | 94 | 78 | 39 | | | 04950 | 00177 | 2 | 20 MICHAEL DR. |
| PIEGARO, GEORGE & CATHERINE | 355 | 211.01 | 6 | | | 06515 | 00001 | 2 | 61 CHARLES ST. |
| PIEKARSKI, STEPHEN JR. & CHRISTINE | 56 | 51.07 | 11 | | | | | 2 | 101 HARVARD AVE. |
| PIEKARSKI, TIMOTHY S & O'BRIEN, MAURA | 327 | 195 | 24.11 | | | 17096 | 00357 | 2 | 58 MC COY AVE. |
| PIERCE, BARBARA & DICKEY, THOMAS | 161 | 120 | 18 | | | 06130 | 00288 | 2 | 55 HILLSIDE AVE. |
| PIERCE, EDWARD D & TRACY N | 178 | 126 | 79 | | | 05122 | 00474 | 2 | 30 CONCORD AVE. |
| PIERCE, HELEN M | 157 | 118 | 9 | | | 18882 | 00838 | 2 | 31 HILLSIDE AVE. |
| PIERRE, JOHN B JEAN | 97 | 78.01 | 29 | | | 06047 | 00558 | 2 | 120 BRIDGE ST. |
| PIETERS, MARIE E-C/O BONNIE ANACKER | 256 | 154.01 | 39 | | | | | 2 | 24 SYLVAN AVE. |
| PIETRO, SARA SANTO & SHAHEED, ABDUL | 288 | 169 | 10 | | | 17799 | 01708 | 2 | 15 WILMER PL. |
| PIGUING, NARCISO & NINA & GIORDANNI | 30 | 38 | 17 | | | 06277 | 00033 | 2 | 21 WESTON ST. |
| PILCH, JANICE T-TRUSTEE | 261 | 154.04 | 15 | | | 06514 | 00423 | 2 | 10 DIVISION ST. |
| PILEGIS, JR, KARLIS & VITIN, ANDREW | 105 | 84 | 9 | | | 05785 | 00419 | 2 | 36 SCHOOL ST. |
| PILESKY, GEORGE S | 372 | 220 | 65 | | | 06848 | 00034 | 2 | 77 HAZELWOOD AVE. |
| PILGER, STEPHEN | 374 | 223 | 35 | | | 19114 | 01682 | 2 | 107 HOLLYWOOD AVE. |
| PILLAI, ANEESH R & CHANDRAN, DEEPA | 111 | 85.01 | 1 | C0009 | | 17684 | 00951 | 2 | 45 CENTER ST. |
| PINEIRO, ANGELA | 139 | 99 | 66 | | | 06839 | 00058 | 2 | 154 E. CHESTNUT AVE. |
| PINOS, CHRISTINE | 356 | 211.01 | 9.02 | | | 06462 | 00213 | 2 | 55 CHARLES ST. |
| PIOVOSO, JAMES W & CHRISTINE | 73 | 59 | 23 | | | 05027 | 00078 | 2 | 100 MAPLE AVE. |
| PIPERI, BRIAN & BODNAR, JENNIE | 287 | 169 | 1 | | | 05407 | 00672 | 2 | 29 WILMER PL. |
| PIPERI, BRIAN AND JENNIE | 366 | 216 | 32.01 | | | 06601 | 00141 | 2 | 40 ORCHARD AVE. |
| PIRRO, PAUL E. & KRISTINA M. | 28 | 37.01 | 11 | | | 04322 | 00762 | 2 | 45 DOLORES DR. |
| PIRRONE, MATTHEW & ELAINE J. E. | 129 | 95.01 | 21 | | | 04528 | 00642 | 2 | 85 LINDEN AVE. |
| PISANO, ELLEN M | 214 | 140 | 98.02 | | | 06022 | 00458 | 2 | 44 KENTNOR ST. |
| PISARCHIK, SUSAN | 176 | 126 | 18 | | | 06688 | 00372 | 2 | 19 WOODSIDE AVE. |
| PITCHER, SHERALD ANN | 208 | 132 | 36 | | | 04949 | 00578 | 1 | ESSEX AVE |
| PITCHER, SHERALD ANN | 209 | 132 | 39 | | | | | 2 | 92 ESSEX AVE. |
| PITTALUGA, CARLOS G & MARIE J | 343 | 204 | 37 | | | 05919 | 00301 | 2 | 18 CARPENTER PL. |
| PIZZOLATO, JANE | 372 | 220 | 61 | | | 04581 | 00328 | 2 | 61 HAZELWOOD AVE. |
| PLEASANT PLACE PROPERTIES LLC | 167 | 124.02 | 1 | | | 17434 | 01139 | 2 | 2 PLEASANT PL. |
| PLECHNER, RICHARD F & MARY LOU | 146 | 105 | 61 | | | 05540 | 00639 | 2 | 62 OAK AVE. |

Taxing District 09 Metuchen

12 Middlesex County

| Name of Owner Additional Owners | Page No. | Block No | Lot No. | Lot Qualifier | Account No. | Deed Book | Deed Page | Class | Property Location |
|-------------------------------------|-------------|-------------|------------|------------------|----------------|--------------|--------------|-------|------------------------|
| PLUNKETT, MICHAEL & VICTORIA | 228 | 147 | 20 | | | 05442 | 00437 | 2 | 76 SPRING ST. |
| POANDL, THOMAS M. & DEBORAH R. | 171 | 125.01 | 46 | | | 04166 | 00498 | 2 | 375 MIDDLESEX AVE. |
| POCCHIA, JON & THERESA | 187 | 126.07 | 8 | | | 06296 | 00652 | 2 | 513 WAKEFIELD DR. |
| POCSIK, STEPHEN | 249 | 153.01 | 4 | C2504 | | 00000 | 00000 | 2 | 236 NEWMAN ST. |
| POINT-DUJOUR, MANILIA H | 235 | 153 | 2 | C1718 | | 07038 | 00174 | 2 | 219 NEWMAN ST |
| POIRER, JAMES | 349 | 208 | 140 | | | 03721 | 00881 | 2 | 6 TULSA AVE. |
| POLAKOWSKI,R&STOUT-POLAKOWSKI,SARAH | 188 | 126.07 | 20 | | | 06498 | 00612 | 2 | 429 WAKEFIELD DR. |
| POLL, WILLIAM & JO ANN | 291 | 172 | 43 | | 1824SQFT | 05831 | 00072 | 2 | 52 JONESDALE AVE. |
| POLLAK, REBECCA & GROUSS, TREVOR | 314 | 185.01 | 7 | | | 18454 | 00938 | 2 | 186 AMBOY AVE. |
| POLONIO, ANTHONY | 33 | 41 | 28 | | | 17735 | 00415 | 2 | 1 HOUSTON ST. |
| PONNUSAMY, ARAVIND K & ANITHA A | 99 | 82 | 53.08 | | | 06481 | 00446 | 2 | 185 DURHAM AVE. |
| PONTORIERO, MICHAEL & FRANCESCA | 39 | 44.02 | 105 | | | | | 2 | 70 VAN BUREN AVE. |
| PONTORIERO,MICHELE & FRANCESCA | 37 | 44.02 | 22.01 | | | | | 2 | 21 FORREST ST. |
| POORMAN, DMD, PC, NATHANIEL H | 73 | 59 | 31 | | | 05174 | 00580 | 4A | 587 MAIN ST. |
| POPECK, PAUL & DANA | 223 | 143.02 | 1 | | 2093SQFT | 05423 | 00599 | 2 | 130 HIGH ST. |
| POPINO, WARREN J & KATHRYN A | 214 | 140 | 119 | | | 03933 | 00307 | 2 | 6 KENTNOR ST. |
| POPOV, VLADIMIR & FOSKARINO, OLGA | 326 | 194 | 29 | | | 04567 | 00284 | 2 | 36 EGGERT AVE. |
| POPOW, MICHAEL & BILLON, NATALIE | 259 | 154.02 | 86.05 | | | 04743 | 00005 | 2 | 107 LAKE AVE. |
| PORPORA, JOHN | 86 | 68 | 45 | | | 05630 | 00844 | 2 | 32 SMITH ST. |
| PORRETTO, ANTHONY J III & REBECCA M | 130 | 95.01 | 41.02 | | | 18923 | 01023 | 2 | 12 ROSS AVE. |
| PORT READING RAILROAD CO | 24 | 31 | 1 | | | 00000 | 00000 | 15F | VARIOUS |
| PORTNER,PAULA | 376 | 224 | 65 | | | 04784 | 00093 | 2 | 119 HAZELWOOD AVE. |
| POSPIECH, PAUL & LYNN | 358 | 212 | 57 | | | 06982 | 00247 | 2 | 75 MYRTLE AVE. |
| POTASHNICK, JON H. & ILENE | 323 | 192 | 7 | | | | | 2 | 25 EGGERT AVE. |
| POTASHNICK, STEVEN R | 164 | 123 | 35 | | | 18616 | 00420 | 2 | 74 HILLSIDE AVE. |
| POTASHNICK,BENET P.& HAVIVA | 298 | 179 | 43 | | | 04254 | 00371 | 2 | 85 SPEAR ST. |
| POTDAR, SANJAY & MORE-POTDAR, SMITA | 129 | 95.01 | 13.01 | | | 06298 | 00750 | 2 | 95 LINDEN AVE. |
| POTTER, STEPHEN M & JODI B | 301 | 181 | 1.08 | | | 06371 | 00814 | 2 | 30 SPEAR ST. |
| POUNG, WILLIAM | 194 | 127 | 1.02 | C0056 | | 07019 | 00007 | 4A | 56 BRIDGE ST. (BDG A) |
| POWELL, BARBARA W | 122 | 93 | 85 | | | 17017 | 01740 | 2 | 21 CUMMINGS CT. |
| POWERS, EDWARD HENRY & ROSE M. | 128 | 93.02 | 10 | | | 04807 | 00143 | 2 | 700 MAIN ST. |
| PRABHAKAR, VARINDER & CHETNA | 62 | 51.12 | 8 | | | 06387 | 00530 | 2 | 717 MAIN ST. |
| PRAKASH, ARUN & SREEDHARAN, SHAINA | 99 | 82.01 | 2 | | | 04884 | 00583 | 2 | 11 PARK SQUARE |
| PRASAD, RAM K.& BINDA/ MIKE RICCA | 147 | 108 | 6.01 | | | 04110 | 00719 | 2 | 310 GROVE AVE. |
| PRATI HAR, ALOK & REENA | 234 | 153 | 2 | C1711 | | 05105 | 00832 | 2 | 233 NEWMAN ST. |
| PREHODKA, JASON | 319 | 188 | 21 | | | 04686 | 00452 | 2 | 122 AMBOY AVE. |
| PREHODKA, JOSEPH I & KAROLINA M | 370 | 219 | 53 | | | 06769 | 00065 | 2 | 54 SPEAR ST. |
| PREHODKA, JOSEPH W & JUDITH A | 13 | 6.01 | 10 | | | 03530 | 00046 | 2 | 8 DORIAN RD. |
| PRENDERGAST, LAWRENCE & MARGARET | 275 | 159 | 1.01 | | | | | 2 | 47 BRUNSWICK AVE. |
| PRESUTO, EMILY | 201 | 131 | 4.01 | C2007 | | 07025 | 00230 | 2 | 40-7 PROSPECT ST. |
| PRIMICH, FREDERIC F & DORIS A | 146 | 105 | 47 | | | | | 2 | 28 OAK AVE. |
| PRINCETON PROPERTY GROUP LLC | 192 | 127 | 1.02 | C0024 | | 05429 | 00710 | 4A | 24 BRIDGE ST. (BDG B) |
| PROIETTO, JOSEPH & VANESSA | 257 | 154.02 | 7 | | | 06790 | 00043 | 2 | 9 SYLVAN AVE. |
| PROMISLOW, MARK | 53 | 51.04 | 20.02 | | | 06146 | 00035 | 2 | 286 CENTRAL AVE. |
| PRONINA, LYUBOV | 253 | 153.01 | 6 | C3406 | | 18101 | 00973 | 2 | 122 NEWMAN ST. |
| PROSPECT REALTY ASSOC.LP% FRANCO MF | 233 | 152 | 25.03 | | | 05022 | 00047 | 4A | 555 PROSPECT ST. |
| PROSPECT REALTY ASSOC.LP% FRANCO MF | 233 | 152 | 62 | | | 05022 | 00054 | 1 | 114 PROSPECT ST. |
| PRYTULA, FRANCE & PATRICIA | 4 | 3 | 152 | | | 03913 | 00286 | 2 | 16 WILLOW RD. |
| PSEG SERVICES CORP,CORP PROP DEPT. | 21 | 29 | 1.02 | | | | | 1 | MIDDLESEX AVE |
| PSEG SERVICES CORP,CORP PROP DEPT. | 26 | 36 | 42 | | | | | 4A | MIDDLESEX AVE |
| PSEG SERVICES CORP,CORP PROP DEPT. | 105 | 83.01 | 33 | | | | | 1 | MIDDLESEX AVE |
| PSEG SERVICES CORP,CORP PROP DEPT. | 150 | 110 | 42 | | | | | 1 | MIDDLESEX AVE |
| PUCHALSKI, GREGORY & CAROL | 300 | 180 | 21 | | | 04459 | 00140 | 2 | 18 UPLAND AVE. |
| PUERZER, RICHARD J & CLARE J | 8 | 4.01 | 8 | | | 05707 | 00727 | 2 | 54 NORRIS AVE. |
| PUGLIESE, AGOSTINO & MARIA | 39 | 44.02 | 99 | | | | | 2 | 46 VAN BUREN AVE. |
| PUGLIESE, DOMINICK & ANITA C. | 375 | 223 | 41 | | | 04719 | 00730 | 2 | 122 SPEAR ST. |
| PUNIELLO, ORIN & KATHLEEN | 315 | 186 | 17 | | | 06456 | 00264 | 2 | 57 KEMPSON PL. |
| PURCELLY, EDWARD J & JANICE | 122 | 93 | 80 | | | 03529 | 00560 | 2 | 53 ROSS AVE. |
| PUSELJIC, ALEKSANDAR | 54 | 51.05 | 29 | | | 06885 | 00304 | 2 | 213 UNIVERSITY AVE. |
| PUSELJIC, DANILO & LIANA | 175 | 125.06 | 18 | | | 05018 | 00697 | 2 | 211 DELLWOOD RD. |
| PUSELJIC, DANILO | 121 | 93 | 61 | | | 05812 | 00763 | 2 | 40 VICTORY CT. |
| PUSPANATHAN, KUHAN | 115 | 85.01 | 1 | C0068 | | 06954 | 00748 | 2 | 37 FRANKLIN SCHOOL WAY |
| QU, CHAO & YANG, WEI | 59 | 51.08 | 23 | | | 18095 | 01078 | 2 | 201 MIDLAND AVE. |
| QUADREL, COLETTE | 98 | 82 | 53.03 | | | 04906 | 00382 | 2 | 175 DURHAM AVE. |
| QUINLAN, JENNIFER SWARTZ & DAVID | 186 | 126.05 | 31 | | | 17596 | 01585 | 2 | 456 WAKEFIELD DR. |
| QUINN, DANIEL & KRISTLE | 187 | 126.07 | 9 | | | 06770 | 00345 | 2 | 505 WAKEFIELD DR. |
| QUINN, MICHAEL & DENICE | 97 | 79 | 3 | | | 04725 | 00001 | 2 | 30 HAMPTON ST. |

Taxing District 09 Metuchen

12 Middlesex County

| Name of Owner Additional Owners | Page No. | Block No | Lot No. | Lot Qualifier | Account No. | Deed Book | Deed Page | Class | Property Location |
|--|-------------|-------------|------------|------------------|----------------|--------------|--------------|-------|------------------------|
| QUINT, PAUL I | 83 | 64 | 18 | | | 17746 | 00450 | 2 | 50 FINCH ST. |
| QUINTO, ROBERT RICHARD | 16 | 12 | 49 | | | 06476 | 00139 | 2 | 19 ALDRICH AVE. |
| QUIROZ, ALBA & MERCADO, EDUARDO | 32 | 39 | 52 | | | 17001 | 00303 | 2 | 23 WESTINGHOUSE ST. |
| QUIROZ, ALBA | 38 | 44.02 | 31 | | | 18245 | 00038 | 2 | 36 FORREST ST. |
| QURAIISHI, SYED & AMNA | 305 | 182 | 27 | C0103 | | 06994 | 00857 | 2 | 331-3A WOODBRIDGE AVE. |
| QURESHI, ASGHER ALI | 232 | 151 | 27.01 | | | 17451 | 00215 | 4A | 205,207,209 MAIN ST. |
| RAAB, DONALD E. & JASMIN A. | 372 | 220 | 57 | | | 04872 | 00656 | 2 | 90 HOLLYWOOD AVE. |
| RABINOWITZ, LUCAS & KAYLA | 327 | 195 | 25.02 | | | 18579 | 01210 | 2 | 71 WOODBRIDGE AVE. |
| RABINOWITZ, JONATHAN & LAUREN | 161 | 120 | 5 | | | 05907 | 00626 | 2 | 73 HILLSIDE AVE. |
| RACEWAY REALTY LLC | 225 | 144 | 29 | | | 5014 | 00337 | 4A | 262 LAKE AVE. |
| RACHAKONDA, SUDHAKAR | 57 | 51.07 | 28 | | | | | 2 | 137 HARVARD AVE. |
| RADER, JIRAPON | 355 | 211 | 73 | | | 18835 | 00171 | 2 | 43 E. WALNUT ST. |
| RADHAKRISHNAN, GANESH | 197 | 127 | 22 | C0254 | | 05272 | 00756 | 4A | 254 BRIDGE STREET |
| RADHAKRISHNAN, S & BARTHAKUR, S | 149 | 108.01 | 3.01 | | | 18001 | 01294 | 2 | 3 READING CT. |
| RADIA, DIL | 124 | 93 | 114 | | | 18735 | 00489 | 2 | 14 ROOSEVELT CT. |
| RADOVANIC, MICHAEL | 36 | 44 | 80 | | | 03947 | 00866 | 2 | 69 VAN BUREN AVE. |
| RADTKE, HELEN | 251 | 153.01 | 6 | C3218 | | 04335 | 00469 | 2 | 165 ROSE ST. |
| RAICHILSON, RYAN & NATALIE | 324 | 192 | 32 | | | 17703 | 01350 | 2 | 28 CARSON AVE. |
| RAIMONDO, THOMAS & SPITALERI, JUSTINA | 188 | 126.07 | 15 | | | 06402 | 00456 | 2 | 7 IVY CT. |
| RAJA, SHUJAAT | 352 | 211 | 37 | | | 05791 | 00758 | 2 | 26 CHARLES ST. |
| RAJABOVA, GAVHARKHON | 234 | 153 | 2 | C1605 | | 18467 | 00384 | 2 | 263 NEWMAN ST. |
| RAJAGOPALAN, KARTHIK | 374 | 222 | 15 | | | 18291 | 01599 | 2 | 14 BEECHWOOD AVE. |
| RAJASHEKARIAH, ASHOK S & VITTAL, K | 330 | 195 | 29 | C0803 | | 18568 | 01861 | 2 | 43 IRONGATE |
| RAJI, ANANDA K & KASIREDDY, PRAVALLIKA | 327 | 195 | 29 | C0105 | | 17995 | 01450 | 2 | 5 IRONGATE |
| RAJOLI, PREETHI | 112 | 85.01 | 1 | C0022 | | 05775 | 00467 | 2 | 606 MIDDLESEX AVE. |
| RALPH, DANIEL & MARYANN | 220 | 143 | 3.03 | | | 06175 | 00717 | 2 | 149 LAKE AVE. |
| RALPH, ROGER W. & JANICE A. | 302 | 181 | 48 | | | | | 2 | 75 NEW YORK AVE. |
| RAMALINGAM, VIKRAMAN | 267 | 155 | 12 | | | 18936 | 00248 | 2 | 6 POETS LA. |
| RAMAN, VIJAYARAGHAVAN & IYER, VIJAYA | 71 | 58 | 55 | | | 05997 | 00098 | 2 | 87 MAPLE AVE. |
| RAMANI, SHANKAR & RAMJI, M | 99 | 82 | 60 | | | 06155 | 00756 | 2 | 197 DURHAM AVE. |
| RAMARATHNAM, NARESH G & KALA | 72 | 59 | 13 | | | 17126 | 01332 | 2 | 80 MAPLE AVE. |
| RAMASUBRAMANIAN, V & RAMESH, R | 149 | 108.01 | 32 | | | 18987 | 00658 | 2 | 66 STONEHAM PL. |
| RAMASWAMY, SUBBA & BHARATH, VAITHI | 73 | 59 | 50.02 | | | 18898 | 00623 | 2 | 15 TALMADGE AVE. |
| RAMAVARAPU, APURVA & MUPPIRALA, V | 225 | 144 | 8 | C0002 | | 19045 | 01703 | 2 | 31 HALSEY ST. |
| RAMAVARAPU, APURVA & MUPPIRALA, V | 225 | 144 | 8 | C0001 | | 19048 | 00756 | 2 | 29 HALSEY ST. |
| RAMESH, VINAY & VINAY, KAMALABHARATHI | 102 | 82.01 | 18 | | | 17051 | 01380 | 2 | 29 CENTRAL SQUARE PK. |
| RAMIREZ, ARMANDO | 146 | 107 | 10 | | | 17904 | 01938 | 2 | 290 MIDDLESEX AVE. |
| RAMIREZ, CRAIG & KATHLEEN | 125 | 93 | 127 | | | 06736 | 00205 | 2 | 65 CHRISTOL ST. |
| RAMISCH, RITA BROWN | 228 | 147 | 8 | | | 04365 | 00115 | 2 | 52 SPRING ST. |
| RAMMOHAN, V. & VENKATANARAYAN, R. | 111 | 85.01 | 1 | C0008 | | 04866 | 00604 | 2 | 51 CENTER ST. |
| RAMPARTAP, CHRISTOPHER & AMBROISE, O | 167 | 124.02 | 5 | | | 18761 | 01751 | 2 | 4 PLEASANT PL. |
| RAMSAY, SCOTT & KATHLEEN | 129 | 93.02 | 23 | | | 04407 | 00751 | 2 | 5 ROOSEVELT CT. |
| RANCE, WILLIAM, JR & ROMERO, CHANTALE | 67 | 55 | 12 | | | 18962 | 01111 | 2 | 163 CENTER ST. |
| RANDOLPH, VICTOR & KAREN | 33 | 40 | 36 | | | 05203 | 00773 | 2 | 20 WESTINGHOUSE ST. |
| RANDOLPH, SCOTT & JOYCE | 319 | 188 | 35 | | | | | 2 | 66 KEMPSON PL. |
| RANGAPPA, ANNAPPA D & VASUDEV, S | 32 | 40 | 9 | | | 17570 | 01927 | 2 | 11 ELECTRIC ST. |
| RAO, ARAVIND | 77 | 61 | 16.01 | | | 17887 | 01307 | 2 | 682 NEW DURHAM RD. |
| RAO, MADHUSUDAN & TANDRA | 253 | 153.01 | 6 | C3409 | | 06763 | 00469 | 2 | 128 NEWMAN ST. |
| RAO, RONG | 12 | 6.01 | 4 | | | 17725 | 00881 | 2 | 119 NORRIS AVE. |
| RAO, PRASAD V & MICHELLE L | 308 | 183.01 | 66 | | | 05958 | 00179 | 2 | 28 CLINTON PL. |
| RAOTE, PRASAD & MALI, AMITA | 362 | 215 | 6.01 | | | 06873 | 00315 | 2 | 6 MYRTLE AVE. |
| RAPOPORT, MAXIM A & RUSLANA | 339 | 200 | 27 | | | 17790 | 00097 | 2 | 10 COAN PL. |
| RAPPAPORT, DESIREE & MICHAEL | 354 | 211 | 66.08 | | | 07045 | 00494 | 2 | 65 E. WALNUT ST. |
| RASAMSETTI, TEJA P | 24 | 29.03 | 2.01 | | | 17619 | 01825 | 1 | PARKMAN AVE. |
| RASMUSSEN, DOROTHY | 70 | 58 | 2.01 | | | 06168 | 00205 | 2 | 180 CENTER ST. |
| RASS, IGOR & IRINA | 115 | 85.01 | 1 | C0070 | | 06123 | 00539 | 2 | 33 FRANKLIN SCHOOL WAY |
| RATCLIFFE, JANICE H | 286 | 167 | 10 | | | 05358 | 00651 | 2 | 54 HENRY ST. |
| RATEL, JOHN J JR & GIBBONS, CAITLIN E | 50 | 51.01 | 15 | | | 17228 | 00537 | 2 | 336 CENTRAL AVE. |
| RATHJEN, CARL & TORRIE | 59 | 51.08 | 25 | | | 06259 | 00857 | 2 | 205 MIDLAND AVE. |
| RAUT, AMIT | 108 | 85 | 1 | C0019 | | 05064 | 00560 | 2 | 68 FRANKLIN SCHOOL WAY |
| RAVANAN, BHAVANI | 113 | 85.01 | 1 | C0047 | | 17006 | 01203 | 2 | 74 CENTRAL AVE. |
| RAVIOLA, JOSEPH & JACKLYN | 12 | 5.01 | 6 | | | 17203 | 00707 | 2 | 97 MASON DR. |
| RAY, SANJOY & KIMBERLY | 9 | 4.01 | 25 | | | 05286 | 00023 | 2 | 146 NORRIS AVE. |
| RAYMOND, CHRISTOPHER H | 43 | 47 | 9 | | | 06903 | 00658 | 2 | 13 AYLIN ST. |
| RAYVEN HEIGHTS LLC | 99 | 82 | 53.09 | | | 18061 | 00165 | 2 | 187 DURHAM AVE. |
| RDMAC LLC | 195 | 127 | 22 | C0223 | | 05228 | 00818 | 4A | 223 BRIDGE STREET |
| RDMAC LLC | 195 | 127 | 22 | C0224 | | 05228 | 00818 | 4A | 224 BRIDGE STREET |

Taxing District 09 Metuchen

12 Middlesex County

| Name of Owner Additional Owners | Page No. | Block No | Lot No. | Lot Qualifier | Account No. | Deed Book | Deed Page | Class | Property Location |
|--|-------------|-------------|------------|------------------|----------------|--------------|--------------|-------|------------------------|
| READERMAN, LINDA & KANTOR, BONNIE | 23 | 29.01 | 5 | | | 03960 | 00239 | 2 | 25 SALEM CT. |
| REAL ESTATE AF LLC | 193 | 127 | 1.02 | C0043 | | 18378 | 01570 | 4A | 43 BRIDGE ST. (BDG A) |
| REBARBER, FREDERICK & ANNETTE P. | 316 | 186 | 60 | | | | | 2 | 36 VOORHEES PL. |
| REBOVICH, ARLENE N. | 221 | 143 | 12.01 | | | | | 2 | 185 LAKE AVE. |
| REBOVICH, MICHAEL F. & MONICA C. | 89 | 73 | 29 | | | 04648 | 00133 | 2 | 12 RENNINGER RD. |
| RECCHIONE, ELISABETTA CALELLO | 36 | 44 | 79 | | | | | 2 | 73 VAN BUREN AVE. |
| REDDY, SRAVAN KODURU & PADMA KODURU | 53 | 51.04 | 20.03 | | | 17123 | 00503 | 2 | 432 MIDLAND AVE. |
| REDFIELD VILLAGE CO. | 330 | 195 | 30 | | | 04253 | 00357 | 4C | AMBOY AVE. |
| REDPATH, JOHN V & KATHLEEN M | 256 | 154.01 | 46 | | 1620SQFT | 18390 | 00850 | 2 | 10 SYLVAN AVE. |
| REDSHAW, MATTHEW J & BRENDA F | 177 | 126 | 64 | | | 04217 | 00516 | 2 | 29 LEXINGTON DR. |
| REDWOOD, JASON D & CYNTHIA GWYNNE | 14 | 8 | 51 | | | 05198 | 00582 | 2 | 148 MASON DR. |
| REED, CHARLES & PATRICIA F. | 124 | 93 | 117 | | | 04305 | 00430 | 2 | 20 ROOSEVELT CT. |
| REED, DIANE | 83 | 64 | 14 | | | 00000 | 00000 | 2 | 33 JOHN ST. |
| REESE, ROBERT & SHEREE | 21 | 29 | 1.0501 | C0007 | | 05577 | 00227 | 2 | 7 AYERS COURT |
| REFORMED CHURCH OF METUCHEN | 230 | 150 | 22 | | | | | 15D | 150 LAKE AVE. |
| REGAN, MICHAEL & ELLEN | 214 | 140 | 95.02 | | | 06231 | 00267 | 2 | 50 KENTNOR ST. |
| REGAN, THOMAS J & MARGARET | 167 | 124.01 | 24 | | | 17338 | 01550 | 2 | 40 RAYLE CT. |
| REGURI, SHRUTHI & NALLA, NAVEEN K | 334 | 197 | 52.01 | C0012 | | 18789 | 00760 | 2 | 195A AMBOY AVE. |
| REHORN, ANDREW W. & KATHRYN A. | 169 | 125.01 | 11.02 | | | 04903 | 00207 | 2 | 65 CLARENDON CT. |
| REICH, ADAM | 244 | 153.01 | 2 | C1405 | | 17399 | 00439 | 2 | 270 NEWMAN ST. |
| REID, ANDREW I & KUROWSKI, EILEEN | 375 | 224 | 46 | | | 06612 | 00060 | 2 | 88 DELAWARE AVE. |
| REID, DAVID & THERESA H | 97 | 80 | 14.02 | | | | | 2 | 543 NEW DURHAM RD. |
| REID, MICHELE J | 332 | 196 | 36 | | | 17599 | 00885 | 2 | 20 MC COY AVE. |
| REID, SANDRA P | 245 | 153.01 | 2 | C1505 | | 18661 | 00520 | 2 | 252 NEWMAN ST. |
| REID, SCOTT EDWARD | 31 | 39 | 35 | | | 04980 | 00848 | 2 | 6 WESTON ST. |
| REKULAK, ROSEANN | 56 | 51.06 | 39 | | | | | 2 | 226 UNIVERSITY AVE. |
| REN, GARY & WU, JUNYING | 359 | 212 | 61 | | | 18829 | 00873 | 2 | 69 MYRTLE AVE. |
| RENELLA, JOHN R. & CRONIN, DENISE A | 141 | 100 | 22 | | | 04587 | 00642 | 2 | 55 ELM AVE. |
| RENNER, BERND & BARTASHUS, JENNIFER | 92 | 76 | 32 | | | 05233 | 00174 | 2 | 12 EDITH AVE. |
| RESKO, THOMAS M.JR. & JOANNA L. | 353 | 211 | 50 | | | 04327 | 00588 | 2 | 40 CHARLES ST. |
| RETTAGLIATA, ROBERT F & GINA | 177 | 126 | 42 | | | 06299 | 00129 | 2 | 85 WOODSIDE AVE. |
| REUTER, S.J. & LYNCH, T.A. | 75 | 60 | 58 | | | 04537 | 00320 | 2 | 16 DURHAM AVE. |
| REYES, EUGENE | 205 | 131.01 | 6 | C0104 | | 18922 | 00567 | 2 | 165-104 ESSEX AVE. |
| REYES, MANUEL L & NUZIA S | 60 | 51.10 | 20 | | | 03670 | 00670 | 2 | 209 COLUMBIA AVE. |
| REYNOLDS, ALBERT & CYNTHIA | 309 | 184 | 3 | | | 06455 | 00843 | 2 | 267 WOODBRIDGE AVE. |
| REYNOLDS, DEBRA M-TRUSTEE | 279 | 160.01 | 7 | | | 17782 | 01346 | 2 | 11 JUNIPER ST. |
| REZES, WILLIAM & CECILIA | 317 | 186 | 73 | | | 05961 | 00122 | 2 | 62 VOORHEES PL. |
| RHEE, DAVID R | 117 | 90 | 51.01 | | | 05572 | 00275 | 2 | 76 CENTER ST. |
| RHINDRESS, KATHRYN M & BUTLER, MARK J | 281 | 160.01 | 71 | | | 17560 | 01624 | 2 | 50 MCPHERSON AVE. |
| RHODES, LINDA | 275 | 159 | 7 | | | 06389 | 00842 | 2 | 41 BRUNSWICK AVE. |
| RHODES, RONALD & DONNA | 211 | 138 | 46.01 | | | | | 2 | 79 KENTNOR ST. |
| RIC METUCHEN, LLC. | 153 | 116 | 34 | | | 06688 | 00525 | 4A | 16 PEARL ST |
| RICCA, MARK N, JR & KAUFMAN, STACEY | 339 | 200 | 3 | | | 05987 | 00303 | 2 | 99 AMBOY AVE. |
| RICCARDI, JESSICA | 177 | 126 | 62 | | | 06438 | 00091 | 2 | 11 LEXINGTON DR. |
| RICCI, WILLIAM A | 208 | 131.01 | 6 | C0509 | | 05149 | 00058 | 2 | 165-509 ESSEX AVE. |
| RICE, GERALD D | 229 | 149 | 37 | | | 05510 | 00513 | 2 | 77 SPRING ST. |
| RICE, LAURIE D | 236 | 153 | 4 | C2115 | | | | 2 | 26 KATE LA. |
| RICH, KATHRYN | 94 | 78 | 35 | | | 04718 | 00673 | 2 | 4 LYNN CIRCLE |
| RICHARD P & MURIEL D BELL TRUST | 134 | 97 | 69 | | | 18635 | 01042 | 2 | 106 CHRISTOL ST. |
| RICHARDS, ASHLEY & JILL | 330 | 195 | 29 | C0701 | | 18584 | 00337 | 2 | 36 IRONGATE |
| RICHARDS, ROBERT THOMSON & WENDI J | 301 | 181 | 1.07 | | 1944SQFT | 18861 | 00699 | 2 | 26 SPEAR ST. |
| RICHARDSON, JAMES & BARBARA | 280 | 160.01 | 52.01 | | | 06788 | 00105 | 2 | 5 W. CEDAR ST. |
| RICHTER, CHRISTINE J & TANNER, GREGG A | 19 | 17 | 78 | | | 18333 | 01855 | 2 | 202 NORRIS AVE. |
| RIDGWAY, S. ALEXANDER & O'NEILL, K.M. | 140 | 100 | 7 | | | 04783 | 00828 | 2 | 35 LINDEN AVE. |
| RIEBLING, PETER & RENEE | 49 | 50 | 22 | | | 05554 | 00673 | 2 | 40 PLAINFIELD AVE. |
| RIEGER, MATTHEW | 247 | 153.01 | 4 | C2307 | | 18546 | 01185 | 2 | 186 NEWMAN ST. |
| RIERA, ALEXANDRA | 154 | 117 | 14 | | | 18607 | 00527 | 2 | 89 HIGHLAND AVE. |
| RIERA, PAULINA | 124 | 93 | 112 | | | 05553 | 00001 | 2 | 10 ROOSEVELT CT. |
| RIGGI, TONI S & PIASECKI, THERESA | 82 | 62 | 45 | | | 06212 | 00056 | 2 | 20 WINDY HILL RD. |
| RIGGIO, WILLIAM L. & CHRISTINE VOKRAL | 15 | 10 | 48 | | | 04519 | 00354 | 2 | 11 BRYANT AVE. |
| RILEY, JOHN M & ALEXANDRIA | 281 | 160.01 | 68 | | | 18826 | 01452 | 2 | 19 HEROLD PL. |
| RING, SCOTT M & JANINE M | 136 | 98 | 63 | | | 17541 | 00081 | 2 | 181 CHRISTOL ST. |
| RINGLER, JOHN M & STEPHANIE M | 289 | 170 | 26 | | | 03857 | 00677 | 2 | 136 WOODBRIDGE AVE. |
| RITTER, JULIA | 115 | 85.01 | 1 | C0076 | | 05968 | 00066 | 2 | 17 FRANKLIN SCHOOL WAY |
| RITZDORF, JON M & KRISANTIA W | 331 | 196 | 1 | | | 06542 | 00030 | 2 | 28 AMBOY AVE. |
| RIVAS, DARIO & MIGUELINA | 277 | 160 | 1 | | | 07015 | 00426 | 2 | 45 SHERIDAN AVE. |
| RIVAS, ROBERT & KIMBERLEY | 268 | 155 | 22 | | | 18572 | 01190 | 2 | 9 POETS LA. |

Taxing District 09 Metuchen

12 Middlesex County

| Name of Owner Additional Owners | Page No. | Block No | Lot No. | Lot Qualifier | Account No. | Deed Book | Deed Page | Class | Property Location |
|---|-------------|-------------|------------|------------------|----------------|--------------|--------------|-------|-----------------------|
| RIVELEY, CHELSEA | 121 | 93 | 31 | | | 17960 | 01624 | 2 | 25 MAYFIELD PL. |
| RIVELEY, THOMAS & JULIE | 298 | 179 | 44 | | | | | 2 | 89 SPEAR ST. |
| RIVER ROAD DEVELOPMENT LLC | 56 | 51.07 | 20 | | | 19087 | 01135 | 2 | 119 HARVARD AVE. |
| RIVERA, FERNANDO & CAROL A. | 125 | 93 | 128 | | | 04436 | 00157 | 2 | 67 CHRISTOL ST. |
| RIVERA, JAIMMIE & BARBARA | 230 | 149 | 45 | | | 05795 | 00389 | 2 | 67 SPRING ST. |
| RIVERA, MELVIN & EVELYN | 176 | 126 | 20 | | | 06151 | 00035 | 2 | 31 WOODSIDE AVE. |
| RIVERA, EDWIN F, JR & BERGKAMP, CORINA | 84 | 66 | 7 | | | 06396 | 00239 | 2 | 227 DURHAM AVE. |
| RIVERA, ROBERT & LAULETTA, ROSEMARIE A. | 284 | 165 | 10 | | | 04615 | 00860 | 2 | 15 HOMER PL. |
| RIVKEES, JOHN E. & DENISE | 289 | 170 | 20 | | | 04853 | 00229 | 2 | 130 WOODBRIDGE AVE. |
| RIZVI, SYED KAZIM & KARRON ANWARA | 321 | 190 | 34 | | | 06863 | 00451 | 2 | 34 PELTIER AVE. |
| RIZZO, MARC P, II & ALLISON M | 127 | 93.02 | 6 | | | 18859 | 00829 | 2 | 692 MAIN ST. |
| RIZZO, PETER & GRAJO, MELANIE | 227 | 145 | 50.02 | | | 06966 | 00449 | 2 | 20 HALSEY ST. |
| RIZZUTO, JOHN & FAITH ANN | 67 | 55 | 10 | | | 04392 | 00866 | 2 | 167 CENTER ST. |
| ROA HOLDINGS LLC | 46 | 48.04 | 2.02 | C0301 | | 06122 | 00059 | 4B | 160-3A LIBERTY ST. |
| ROBERTS, JOSEPH W. & CAROLYN A. | 229 | 148.01 | 1 | | | 04664 | 00160 | 2 | 68 GRAHAM AVE. |
| ROBERTS, NIGEL M & PAMELA M | 177 | 126 | 63 | | 1244SQFT | 05373 | 00023 | 2 | 21 LEXINGTON DR. |
| ROBERTS, MEAGHAN & ZIZNEWSKI, JOSEPH D | 161 | 120 | 20 | | | 17007 | 00991 | 2 | 60 ROBINS PL. |
| ROBERTSON, SETH & TAYLOR, HOLLY | 209 | 132 | 58 | | | 05523 | 00158 | 2 | 11 ROSE ST. |
| ROBINSON, GIRDIS | 254 | 153.01 | 6 | C3601 | | | | 2 | 205 HIGH ST. |
| ROBITAILLE, HENRY A, JR | 342 | 203 | 42 | | | 18390 | 01823 | 2 | 30 JAMES PL. |
| ROCCI, ANA & JACQUELINE RITA | 109 | 85 | 21 | | | 06214 | 00611 | 2 | 92 CENTRAL AVE. |
| ROCCI, ANA & JACQUELINE RITA | 308 | 183.01 | 80 | | | 06214 | 00235 | 2 | 8 CLINTON PL. |
| ROCHA, JEANNE | 355 | 211.01 | 1.01 | | | 03945 | 00832 | 2 | 2 LAWRENCE ST. |
| ROCK, SAMUEL JR & CECILE | 294 | 176 | 53 | | | | | 2 | 25 OAKLAND AVE. |
| ROCKAFELLER, T O, JR & MCKNIGHT, C | 145 | 104 | 42 | | | 06166 | 00312 | 2 | 36 LINDEN AVE. |
| ROCKMAN, SETH & MORILLA, ROXANA | 370 | 219 | 63 | | | 17371 | 01785 | 2 | 94 SPEAR ST. |
| RODDEN, DOUGLAS | 131 | 96 | 17 | | | 17033 | 01385 | 2 | 105 OAK AVE. |
| RODDY, JENNIFER J & BOBOWSKY, THEODORE | 359 | 212 | 81 | | | 17854 | 00990 | 2 | 23 MYRTLE AVE. |
| RODEY, DAVINDER S & FAMOUS, LUCINDA | 80 | 62 | 30 | | | 06664 | 00469 | 2 | 57 FINCH ST. |
| RODRIGUES, MANUEL & GIULIANO, CHRISTINA | 62 | 51.11 | 30 | | | 05591 | 00650 | 2 | 627 MAIN ST. |
| RODRIGUEZ, EDWARD | 53 | 51.05 | 2 | | | 06893 | 00751 | 2 | 230 CENTER ST. |
| RODRIGUEZ, LUIS & GONZALEZ, NATALIA | 369 | 218 | 26.01 | | | 17962 | 00825 | 2 | 32 E. CEDAR ST. |
| RODRIGUEZ, MARIA | 338 | 199 | 32 | | | 17121 | 01541 | 2 | 22 LINSLEY PL. |
| RODRIGUEZ, NYREE | 344 | 205 | 31 | | | 07064 | 00509 | 2 | 2 ETHEL PL. |
| RODRIGUEZ, OCTAVIO G | 28 | 37.01 | 6 | | | 05211 | 00647 | 2 | 55 DOLORES DR. |
| RODRIGUEZ, ROSE | 110 | 85.01 | 1 | C0003 | | 04933 | 00070 | 2 | 5 FRANKLIN SCHOOL WAY |
| RODRIGUEZ, STEVEN JASON & JACLYN | 219 | 142 | 37 | | | 17613 | 00192 | 2 | 130 SPRING ST. |
| RODRIGUEZ, WILFREDO | 241 | 153 | 4 | C2903 | | 06810 | 00445 | 2 | 21 KATE LA. |
| ROENTGEN METUCHEN LLC | 309 | 183.02 | 5.01 | | | 05028 | 00821 | 4A | 260-264 AMBOY AVE. |
| ROESLER, JOY A | 244 | 153.01 | 2 | C1402 | | 06716 | 00108 | 2 | 264 NEWMAN ST. |
| ROGAN, BOAZ & LAURA | 330 | 195 | 29 | C0801 | | 06790 | 00175 | 2 | 41 IRONGATE |
| ROGAN, BOAZ D.V.M. | 151 | 113 | 2 | | | 04385 | 00111 | 4A | 69 PEARL ST. |
| ROGERS, PATRICK & CAMPANA, JOYCE M | 296 | 178 | 3 | | | 05839 | 00728 | 2 | 113 SPEAR ST. |
| ROGERS, SARA & GERITY, PATRICK, JR | 254 | 153.01 | 6 | C3607 | | 06425 | 00711 | 2 | 193 HIGH ST. |
| ROGERS, CHARLES & DOROTHY | 61 | 51.10 | 39 | | | | | 2 | 222 HARVARD AVE. |
| ROJO, PHILIP & CARISSA | 49 | 50 | 26 | | | 18871 | 01238 | 2 | 32 PLAINFIELD AVE. |
| ROKICKI, PAMELA D | 202 | 131 | 4.01 | C2011 | | 05979 | 00752 | 2 | 40-11 PROSPECT ST. |
| ROMA SCOTT, D & CAMUSO, K R S | 148 | 108 | 21 | | | 18670 | 01283 | 2 | 35 STONEHAM PL. |
| ROMAN CATHOLIC DIOCESE OF METUCHEN | 76 | 60 | 59 | | | 17122 | 00064 | 15D | 2 DURHAM AVE. |
| ROMANAK, NICHOLAS W & TRACIE L | 324 | 193 | 7 | | | 06487 | 00104 | 2 | 72 EGGERT AVE. |
| ROMANO, ANTHONY | 278 | 160 | 39.02 | | | 06908 | 00797 | 2 | 20 JUNIPER ST. |
| ROMANO, CARMEN & ANDREA | 342 | 203 | 38 | | | 04012 | 00738 | 2 | 22 JAMES PL. |
| ROMANO, CARMEN & CHRISTA | 288 | 169 | 25 | | | 06414 | 00217 | 2 | 20 STOCKTON ST. |
| ROMANO, VINCENT & KRISTINA MARIE | 248 | 153.01 | 4 | C2402 | | 18993 | 01234 | 2 | 202 NEWMAN ST. |
| ROMERO, CHANTALE | 201 | 131 | 4.01 | C2009 | | 06312 | 00821 | 2 | 40-9 PROSPECT ST. |
| ROMERO, HELEN | 128 | 93.02 | 17 | | | 06555 | 00692 | 2 | 17 ROOSEVELT CT. |
| ROMOND, THOMAS | 375 | 224 | 55 | | | 05854 | 00726 | 2 | 130 HOLLYWOOD AVE. |
| ROMOND, THOS. & LYDIA | 375 | 223 | 40 | | | | | 2 | 127 HOLLYWOOD AVE. |
| ROMOV, PHILIP & XUANAN | 324 | 193 | 14 | | | 18071 | 01426 | 2 | 64 EGGERT AVE. |
| RONALD HOLDINGS LLC | 47 | 49 | 18.02 | | | 06498 | 00388 | 4A | 257 CENTRAL AVE. |
| ROQUE, STEVE M & HUGHES, SHANIN | 219 | 142 | 39 | | | 05843 | 00458 | 2 | 60 ROSE ST. |
| ROSAL, MARK & ALCANTARA, JOYCE | 133 | 97 | 56 | | | 06840 | 00263 | 2 | 168 CHRISTOL ST. |
| ROSAMILIA, CHRISTINA | 144 | 103 | 13 | | | 05812 | 00676 | 2 | 43 OAK AVE. |
| ROSAMILIA, DANA MARIE | 135 | 98 | 24 | | | 06059 | 00031 | 2 | 245 E. CHESTNUT AVE. |
| ROSAMILIA, SANDY | 131 | 96 | 13 | | | 04228 | 00042 | 2 | 117 OAK AVE. |
| ROSARIO, IRMA I. | 218 | 141 | 97 | | | 04398 | 00528 | 2 | 182, 184 HIGH ST. |
| ROSARIO, MANUEL & YARITZA | 303 | 181 | 68 | | | 06500 | 00620 | 2 | 6 STONEGATE DR. |

Taxing District 09 Metuchen

12 Middlesex County

| Name of Owner Additional Owners | Page No. | Block No | Lot No. | Lot Qualifier | Account No. | Deed Book | Deed Page | Class | Property Location |
|-------------------------------------|-------------|-------------|------------|------------------|----------------|--------------|--------------|-------|-----------------------|
| ROSEN, JARROD P & DUPREE, HOPE C | 174 | 125.04 | 9.05 | | | 18529 | 01370 | 2 | 199 HIGHLAND AVE. |
| ROSEN, ERIC S. & MELANIE | 150 | 108.01 | 38 | | | 04344 | 00131 | 2 | 30 STONEHAM PL. |
| ROSENBERG, MARJORIE & JEFFREY S | 220 | 142 | 48.08 | | | 18745 | 00568 | 2 | 4 GRANT CT. |
| ROSENBLATT, DAVID C. & BARBARA | 256 | 154.01 | 46.01 | | | 04755 | 00202 | 2 | 10 SUMMIT AVE. |
| ROSENBLUM, ANDREW & MARLENE | 134 | 97 | 66 | | | 03844 | 00782 | 2 | 118 CHRISTOL ST. |
| ROSENCROWN, DAN & MARA | 78 | 61 | 27 | | 1728SQFT | 05365 | 00035 | 2 | 32 SHARON CT. |
| ROSENFELD, MARK & MICHELE | 189 | 126.07 | 25 | | | 03884 | 00801 | 2 | 399 WAKEFIELD DR. |
| ROSENSTEIN, DANIEL & KHELFA, LAYLI | 129 | 95.01 | 9.01 | | | 06839 | 00881 | 2 | 99 LINDEN AVE. |
| ROSIN, ERIC & BLUM, JENNIFER | 137 | 98.01 | 41 | | | 06712 | 00849 | 2 | 10 MARK CIRCLE |
| ROSS, MARION | 236 | 153 | 4 | C2107 | | 04588 | 00416 | 2 | 32 KATE LA. |
| ROSSI, DORIS | 355 | 211 | 69 | | | 04392 | 00872 | 2 | 71 E. WALNUT ST. |
| ROSSI, F & L C/O KARL, K & D | 135 | 98 | 25 | | | | | 2 | OAK AVE. |
| ROSSITER, JOHN & GENOVEFFA | 41 | 45 | 53 | | | 05153 | 00862 | 2 | 44 FORREST ST. |
| ROSSITER, JOHN & GENOVEFFA | 186 | 126.05 | 38 | | | 06507 | 00747 | 2 | 498 WAKEFIELD DR. |
| ROSSY, MARY | 151 | 113 | 1.02 | | | 04454 | 00221 | 4A | 561 MIDDLESEX AVE. |
| ROSSY, WILLIAM H | 98 | 82 | 53.02 | | | 05592 | 00466 | 2 | 173 DURHAM AVE. |
| ROTH, WM. I. & BARBARA | 361 | 214.01 | 2 | | | | | 2 | 7 SHEFFIELD PL. |
| ROUBA, AMY | 268 | 157 | 22 | | | 06637 | 00687 | 2 | 48 THOMAS ST. |
| ROUBO, ISABELLA T. | 280 | 160.01 | 63 | | | | | 2 | 39 HEROLD PL. |
| ROWE, JAMES R & ADRIANNE M | 240 | 153 | 4 | C2801 | | 05023 | 00303 | 2 | 15 KATE LA. |
| ROWE, JAMES R & ADRIANNE | 303 | 181 | 63 | | | 05200 | 00892 | 2 | 9 BEECHWOOD AVE. |
| ROWE, RICHARD P & JUSTINE | 92 | 76 | 33 | | | 06129 | 00608 | 2 | 16 EDITH AVE. |
| ROY, DIP & TUHINA | 266 | 155 | 3 | | | 06803 | 00581 | 2 | 7 WHITMAN AVE. |
| ROZENTSUIT, MICHAEL & SUSANA | 301 | 181 | 3 | | | 04311 | 00592 | 2 | 35 HAZELWOOD AVE. |
| RPB LAKE ASSOCIATES LLC | 225 | 144 | 35 | | | 05398 | 00115 | 4A | 268 LAKE AVE. |
| RUAN, CONG | 103 | 82.01 | 26 | C0037 | | 18957 | 01726 | 2 | 37 CENTRAL SQUARE PK. |
| RUBBO, ANDREW J & LOUISE A | 185 | 126.05 | 30 | | | 06513 | 00402 | 2 | 448 WAKEFIELD DR. |
| RUBEL, W T JR & RIEDEL-RUBEL, R S | 140 | 100 | 8 | | | 18932 | 00363 | 2 | 200 MAPLE AVE. |
| RUBENFELD, MARK & SHERRY | 95 | 78.01 | 6 | | | 04651 | 00094 | 2 | 53 MICHAEL DR. |
| RUBENSTEIN, JOSHUA & CONSTANCE | 10 | 4.02 | 20 | | | 18917 | 01218 | 2 | 25 BUCHANAN RD. |
| RUBIN, SETH & SHERI-ROSE | 218 | 142 | 1.01 | | | 05925 | 00726 | 2 | 114 SPRING ST. |
| RUDEL, THOMAS K & SUSAN L | 182 | 126.01 | 6 | | | 04176 | 00212 | 2 | 53 CONCORD AVE. |
| RUFOLO PROPERTY MANAGEMENT LLC | 68 | 56 | 20 | | | 06954 | 00743 | 2 | 111 CENTER ST. |
| RUFOLO PROPERTY MGMT @ 69 AMBOY LLC | 341 | 203 | 4 | | | 06811 | 00729 | 2 | 69 AMBOY AVE. |
| RUFOLO, JOSEPH & MARY | 76 | 60 | 69 | | | 06761 | 00808 | 2 | 569 MAIN ST. |
| RUFOLO, JOSEPH SR | 62 | 51.12 | 6 | | | 17329 | 00506 | 4A | 719 MAIN ST. |
| RUFOLO, JOSEPH | 53 | 51.04 | 20.01 | | | 06596 | 00127 | 2 | 292 CENTRAL AVE. |
| RUGGIERO, ROBERT & FULTON, JOAN | 363 | 215 | 53 | | | | | 2 | 99 ORCHARD AVE. |
| RUIZ, ANDRES & JESMARY | 127 | 93.01 | 54 | | | 06385 | 00720 | 2 | 20 MAYFIELD PL. |
| RUSH, ALEXANDRA | 20 | 19 | 1.01 | | | 05225 | 00272 | 2 | 422 GROVE AVE. |
| RUSH, CHRISTOPHER & KRISTINA | 297 | 179 | 37 | | | 18462 | 01459 | 2 | 61 SPEAR ST. |
| RUSH, KEVIN J & MARIE | 23 | 29.01 | 6 | | | 03935 | 00393 | 2 | 31 SALEM CT. |
| RUSINA, ALINA & RYZHUK, VALERII | 286 | 166 | 32.02 | | | 18246 | 01962 | 2 | 12 HOMER PL. |
| RUSSELL, NIGEL | 311 | 184 | 77 | | | 06870 | 00774 | 2 | 56 HOME ST. |
| RUSSELL, PATRICIA T | 1 | 3 | 43 | | | 05285 | 00754 | 2 | 25 HOFER CT. |
| RUSSIAN, SUZANNE | 104 | 82.01 | 27 | C0020 | | 06718 | 00711 | 2 | 20 PARK SQUARE |
| RUSSO, ROBERT F. & ROBYN | 60 | 51.10 | 22 | | | 04919 | 00527 | 2 | 215 COLUMBIA AVE. |
| RUSSOMANNO, CHRISTOPHER A | 119 | 92 | 17.01 | | | 05984 | 00348 | 2 | 52 CHRISTOL ST. |
| RUSSOMANNO, RONALD R. & JOANN | 66 | 54 | 42 | | | | | 4A | 176 CENTRAL AVE. |
| RUSZALA, DANIEL & EWELINA | 340 | 201 | 14.01 | | | 18380 | 00806 | 2 | 17 JAMES PL. |
| RUTLAND, STEVEN H & SUSAN N | 13 | 6.01 | 17 | | | | | 2 | 108 MASON DR. |
| RUTTER, DAVID & BARBARA | 126 | 93.01 | 23 | | | | | 2 | 622 MAIN ST. |
| RUTTER, ERIC T | 255 | 154 | 25.01 | | | 05425 | 00132 | 2 | 178 ROSE ST. |
| RUTTER, JOLIENNE & SCOTT | 171 | 125.01 | 55 | | | 17766 | 00044 | 2 | 295 MIDDLESEX AVE. |
| RUTTIGER, PETER FORD | 145 | 104 | 48 | | | 04649 | 00567 | 2 | 48 LINDEN AVE. |
| RYAN, CHERYL LYNN | 251 | 153.01 | 6 | C3221 | | 06409 | 00293 | 2 | 159 ROSE ST. |
| RYAN, COLIN & ALINE | 7 | 3.01 | 156 | | | 18943 | 01372 | 2 | 14 MILLER DR. |
| RYAN, DANIEL & DINA | 182 | 126.01 | 9 | | | 05041 | 00597 | 2 | 26 LEXINGTON DR. |
| RYBANSKY, JURAJ & RYBANSKA, ANETA | 17 | 14 | 55 | | | 06821 | 00565 | 2 | 217 NORRIS AVE. |
| RYDAROWSKI, JOSEPH S & DEBRA R | 9 | 4.02 | 10 | | | 06195 | 00806 | 2 | 22 MASON DR. |
| RYDER, DAVID R & KAREN B | 325 | 194 | 15 | | | | | 2 | 19 MC COY AVE. |
| RYDER, TODD & KIMBERLY DENNY | 345 | 206 | 19.01 | | | 18243 | 00765 | 2 | 34 GOODWILL PL. |
| S K GUPTA PC | 191 | 127 | 1.02 | C0012 | | 17045 | 00180 | 4A | 12 BRIDGE ST. (BDG C) |
| S K VERMA REALTY LLC | 35 | 44 | 55 | | | 05993 | 00405 | 4B | 91 LIBERTY ST. |
| S.M.W. HOLDINGS LLC | 47 | 49 | 12 | | | 04866 | 00578 | 4A | 227 CENTRAL AVE. |
| SABO, JAMES & CATHERINE | 85 | 66 | 46 | | | 04180 | 00211 | 2 | 121 HAMPTON ST. |
| SACHS, DAVID & RACHEL | 188 | 126.07 | 12 | | | 05204 | 00281 | 2 | 469 WAKEFIELD DR. |

| Name of Owner Additional Owners | Page No. | Block No | Lot No. | Lot Qualifier | Account No. | Deed Book | Deed Page | Class | Property Location |
|-------------------------------------|-------------|-------------|------------|------------------|----------------|--------------|--------------|-------|---------------------------|
| SACHS, ERIC J & LING LI | 214 | 140 | 92.02 | | | 05969 | 00137 | 2 | 54 KENTNOR ST. |
| SADOFSKI, JOHN & WYTANIS, SUSAN | 160 | 119 | 41 | | | 03999 | 00623 | 2 | 96 HIGHLAND AVE. |
| SADOFSKY, MICHAEL S & ANN M | 124 | 93 | 121 | | | 05939 | 00835 | 2 | 43 CHRISTOL ST. |
| SAFI, PREMAM M & DIPTI | 369 | 218 | 20.01 | | | 06054 | 00642 | 2 | 24 E. CEDAR ST. |
| SAGER, VIRGINIA A | 372 | 220 | 64 | | | 18089 | 00832 | 2 | 73 HAZELWOOD AVE. |
| SAGGESE, JOSEPH P & CHERYL A | 326 | 195 | 13 | | | 3945 | 00898 | 2 | 24 SIDNEY PL. |
| SAGONA,VINCENT G & LEFEVER,LAUREEN | 279 | 160.01 | 12 | | | 05232 | 00213 | 2 | 21 JUNIPER ST. |
| SAHA REALTY LLC | 191 | 127 | 1.02 | C0010 | | 05283 | 00161 | 4A | 10 BRIDGE ST. (BDG C) |
| SAHA REALTY LLC | 191 | 127 | 1.02 | C0013 | | 05232 | 00243 | 4A | 13 BRIDGE ST. (BDG C) |
| SAHA REALTY LLC | 191 | 127 | 1.02 | C0020 | | 05283 | 00161 | 4A | 20 BRIDGE ST. (BDG B) |
| SAHA REALTY, LLC | 190 | 127 | 1.02 | C0003 | | 05370 | 00245 | 4A | 3 BRIDGE ST. (BDG C) |
| SAHA REALTY, LLC | 190 | 127 | 1.02 | C0004 | | 05370 | 00241 | 4A | 4 BRIDGE ST. (BDG C) |
| SAHA REALTY, LLC | 196 | 127 | 22 | C0237 | | 05367 | 00875 | 4A | 237 BRIDGE STREET |
| SAHA REALTY, LLC | 196 | 127 | 22 | C0238 | | 05367 | 00875 | 4A | 238 BRIDGE STREET |
| SAHA, ANUPAM & PRITI | 33 | 41 | 19 | | | 17904 | 01669 | 2 | 12 ELECTRIC ST. |
| SAHIB, DAVID | 273 | 158 | 121 | | 1046SQFT | 05902 | 00081 | 2 | 9 W. WALNUT ST. |
| SAHOBIYON, JAMOL & MIRZAYEVA,SHAHLO | 96 | 78.01 | 22 | | | 06307 | 00655 | 2 | 92 BRIDGE ST. |
| SAHOTA, ANEIL & SAMANTHA | 69 | 57 | 16 | | | 18183 | 00493 | 2 | 20 DESSER PL. |
| SAIN, BHUPENDER & SINGH, RENUKA | 174 | 125.04 | 12.02 | | | 18944 | 00299 | 2 | 219 HIGHLAND AVE. |
| SAINATO, ALFRED & PATRICIA | 159 | 119 | 5 | | | 04399 | 00042 | 2 | 27 WASHINGTON PL. |
| SALANT, ROBIN & STANLEY, NANCY | 247 | 153.01 | 4 | C2313 | | 04987 | 00328 | 2 | 174 NEWMAN ST. |
| SALAS, ALMA A. | 65 | 54 | 21 | | | 04621 | 00073 | 2 | 118 DURHAM AVE. |
| SALATA,JOHN E. | 57 | 51.07 | 46 | | | 03654 | 00932 | 2 | 128 UNIVERSITY AVE. |
| SALDINO, MELYSSA & QUINTANA, MARCIE | 250 | 153.01 | 6 | C3202 | | 06119 | 00211 | 2 | 197 ROSE ST. |
| SALI, RAJUUL & REKHA | 327 | 195 | 29 | C0104 | | 05103 | 00774 | 2 | 4 IRONGATE |
| SALISBURY,RICHARD ALAN & MOORE,KARA | 292 | 174 | 11 | | | 17841 | 00973 | 2 | 55 GROVE AVE. |
| SALOMONE, JUDITH ANN | 153 | 116 | 27.01 | | | 17715 | 01870 | 4A | 10 PEARL ST.& 383 MAIN ST |
| SALVADOR,WALLACE&PHO, TIFFANY LAP | 319 | 188 | 29 | | | 19056 | 00339 | 2 | 78 KEMPSON PL. |
| SALZANO, MICHAEL & BRENDA A | 237 | 153 | 4 | C2126 | | 07026 | 00175 | 2 | 6 KATE LA. |
| SAMAD, EMAD & COHEN, LAUREN | 125 | 93.01 | 2 | | | 06653 | 00841 | 2 | 173 E. CHESTNUT AVE. |
| SAMAT, ROSALIE A. | 211 | 138 | 54 | | | 04016 | 00522 | 2 | 49 KENTNOR ST. |
| SAMKOUGH, ABDULELLAH & LANA A | 37 | 44.02 | 25.02 | | | 05147 | 00284 | 2 | 29 FORREST ST. |
| SAMMOND, ELEANOR | 104 | 82.01 | 27 | C0016 | | 05825 | 00601 | 2 | 16 PARK SQUARE |
| SAMMOND, KENNETH & ALI, SAMINA | 110 | 85 | 78 | | | 06988 | 00863 | 2 | 15 SCHOOL ST. |
| SAMUEL TEPP ASSOCIATES REALTY LLC | 45 | 48.01 | 61.02 | | | 06596 | 00447 | 4B | 11 LEONARD ST. |
| SAMUELSON, CAROLYN R | 21 | 29 | 1.0501 | C0006 | | 05705 | 00890 | 2 | 6 AYERS COURT |
| SAMUELSON, HERBERT & MYRNA | 15 | 8 | 55 | | | | | 2 | 161 NORRIS AVE. |
| SAN FILIPPO, BRUCE & LAUREN | 236 | 153 | 4 | C2114 | | 03534 | 00237 | 2 | 24 KATE LA. |
| SANCHEZ, O & OFF, RICHARD | 146 | 107 | 3.01 | | | 18818 | 01793 | 2 | 270 MIDDLESEX AVE. |
| SANDBECK, PAUL & SANDRA | 320 | 189 | 17 | | | 04368 | 00293 | 2 | 50 PELTIER AVE. |
| SANDBECK,ROBERT A. & DONNA M. | 319 | 189 | 2 | | | | | 2 | 75 CARSON AVE. |
| SANDERS, MAURA A | 122 | 93 | 83 | | | 06066 | 00859 | 2 | 15 CUMMINGS CT. |
| SANDKUHL,RANDALL D. & KATHLEEN | 76 | 60 | 64 | | | 03650 | 00405 | 2 | 559 MAIN ST. |
| SANGOI, KIRAN & BHARTI K | 31 | 39 | 48 | | | 06002 | 00224 | 2 | 15 WESTINGHOUSE ST. |
| SANISCALCHI, MARK T& HOASHI, MARINA | 355 | 211.01 | 7.02 | | | 18976 | 01596 | 2 | 59 CHARLES ST. |
| SANKARAKUMARASAMY, A & LYNCH, M | 209 | 132 | 59 | | | 18382 | 00070 | 2 | 3 ROSE ST. |
| SANKISA, RAMA P K & BHAGAVATHI, L S | 269 | 157 | 34 | | | 18740 | 00472 | 2 | 72 BRUNSWICK AVE. |
| SANTAGADO, ROBERT & TOBI | 276 | 159 | 31 | | | 06597 | 00628 | 2 | 119 MAIN ST. |
| SANTAGADO, TOBI & ROBERT | 225 | 144 | 36 | | | 06816 | 00555 | 2 | 272 LAKE AVE. |
| SANTIAGO, LUIS & MUENSTER,MAUREEN | 340 | 200 | 35 | | | 05779 | 00172 | 2 | 24 COAN PL. |
| SANTORO, VIRGINIA | 275 | 159 | 17 | | | 05661 | 00689 | 2 | 25 BRUNSWICK AVE. |
| SANTORO,PATRICIA L. | 165 | 123 | 38 | | | 04396 | 00542 | 2 | 60 HILLSIDE AVE. |
| SANTUS, MARK E & CATHLEEN R | 305 | 183 | 14 | | | 04934 | 00658 | 2 | 27 HOME ST. |
| SAPPINGTON,ALLEN JEFFREY & MEREDITH | 322 | 191 | 18 | | | 17198 | 01844 | 2 | 50 CARSON AVE. |
| SARDONE, PASQUALE F & ROSEMARY | 51 | 51.02 | 29 | | | | | 2 | 111 RUTGERS ST. |
| SARDONE,GREGORY & ZANDRA | 316 | 186 | 31 | | | 03692 | 00953 | 2 | 71 KEMPSON PL. |
| SARGEAUNT, ALEXANDER & DELORENZO, J | 374 | 223 | 30 | | 1190SQFT | 17951 | 00897 | 2 | 114 SPEAR ST. |
| SARKA, ANTHONY & DONNA LYNN | 83 | 65 | 4 | | | 17481 | 01859 | 2 | 271 DURHAM AVE. |
| SARKAR, ARUP & ANAMITRA | 357 | 211.02 | 8 | | | 06546 | 00746 | 2 | 71 CHARLES ST. |
| SARKAR, ATANU & NANDINI | 126 | 93.01 | 20 | | | 06568 | 00252 | 2 | 139 E. CHESTNUT AVE. |
| SARMIENTO, ALEXIS & MERZLYAKOV,OLEG | 206 | 131.01 | 6 | C0207 | | 06588 | 00042 | 2 | 165-207 ESSEX AVE. |
| SARSONY, JR, ROBERT | 102 | 82.01 | 19 | | | 05431 | 00476 | 2 | 30 CENTRAL SQUARE PK. |
| SATHI, CHANDRA S & BRUNDA | 61 | 51.10 | 41 | | | 06512 | 00037 | 2 | 218 HARVARD AVE. |
| SATHI, CHANDRA S & BRUNDA | 165 | 123 | 50 | | | 06521 | 00144 | 2 | 59 PENNSYLVANIA AVE. |
| SAVAGE, CAROL A | 320 | 189 | 10 | | | 06369 | 00240 | 2 | 59 CARSON AVE. |
| SAVARESE, JENNIFER | 354 | 211 | 66.06 | | | 06372 | 00039 | 2 | 53 E. WALNUT ST. |
| SAVIC, NEBOJSA | 273 | 158 | 127 | | | 05977 | 00773 | 2 | 15 W. WALNUT ST. |

Taxing District 09 Metuchen

12 Middlesex County

| Name of Owner Additional Owners | Page No. | Block No | Lot No. | Lot Qualifier | Account No. | Deed Book | Deed Page | Class | Property Location |
|--|-------------|-------------|------------|------------------|----------------|--------------|--------------|-------|----------------------|
| SAVITT, LORRAINE M. | 238 | 153 | 4 | C2142 | | 03806 | 00652 | 2 | 131 NEWMAN ST. |
| SAVOCA, KENNETH | 340 | 201 | 8 | | | 03741 | 00103 | 2 | 7 JAMES PL. |
| SAWANT, UDAY | 65 | 54 | 7 | | | 04691 | 00634 | 2 | 27 MARTIN ST. |
| SAWCZAK, THOMAS C | 258 | 154.02 | 17 | | | 05486 | 00800 | 2 | 83 LAKE AVE. |
| SAWYER, THOMAS W. & DOROTHY T. | 354 | 211 | 63 | | | | | 2 | 66 CHARLES ST. |
| SAYERS, JOHN & LUCILLE | 205 | 131.01 | 6 | C0201 | | 18418 | 01941 | 2 | 165-201 ESSEX AVE. |
| SBRILLI, JR, FRED A & SBRILLI, C F | 228 | 148 | 4 | | | 05827 | 00867 | 4A | 303 AMBOY AVE. |
| SCANLON, LEO P. & O'NEILL, ERIN | 279 | 160.01 | 9.02 | | | 04718 | 00823 | 2 | 15 JUNIPER ST. |
| SCARFUTO, JOSEPH F & EILEEN M | 61 | 51.11 | 3 | | | 04037 | 00359 | 2 | 204 COLUMBIA AVE. |
| SCARMOZZINO, MARK & DOLORES | 133 | 97 | 58 | | | 04110 | 00230 | 2 | 156 CHRISTOL ST. |
| SCHAEFFER, DARRYL & MARGARET | 181 | 126 | 126 | | | 04778 | 00642 | 2 | 232 HIGHLAND AVE. |
| SCHAEFFER, LEO III & JESSICA | 164 | 123 | 12.02 | | | 17332 | 00773 | 2 | 20 ROBINS PL. |
| SCHAFFER, J F & ANG-SCHAFFER, J | 289 | 171 | 13 | | | 06024 | 00636 | 2 | 24 HENRY ST. |
| SCHILOWITZ, STEVEN A & MELISSA | 283 | 165 | 1.01 | | | 05600 | 00192 | 2 | 2 LAURELDALE AVE. |
| SCHLECK, LINDA | 207 | 131.01 | 6 | C0403 | | 04198 | 00011 | 2 | 165-403 ESSEX AVE. |
| SCHLECK, PAMELA C/O JAMES SCHLECK | 159 | 119 | 13.02 | | | 04974 | 00708 | 2 | 15 WASHINGTON PLACE |
| SCHLEIF, ALISA & JONATHAN | 13 | 6.01 | 12 | | | 06401 | 00790 | 2 | 28 DORIAN RD. |
| SCHLITT, IRA | 262 | 154.06 | 63 | | | 18137 | 01921 | 2 | 218 ROSE ST. |
| SCHLITT, IRA & MADELINE TOLINS- | 136 | 98.01 | 33 | | | 04341 | 00408 | 2 | 323 GROVE AVE. |
| SCHMIDT, DANIEL & BARBARA | 318 | 188 | 6 | | | 06476 | 00626 | 2 | 33 PELTIER AVE. |
| SCHMIED, JACQUES & MARILYN | 293 | 175 | 4 | | | | | 2 | 120 OAKLAND AVE. |
| SCHNITZER, GARY M. & LOREN ROLLER | 348 | 208 | 112 | | | 04575 | 00447 | 2 | 19 TULSA AVE. |
| SCHOBER, GARY & EILEEN | 29 | 37.02 | 8 | | | 04503 | 00806 | 1 | 245 LIBERTY ST. |
| SCHOBER, GARY W. & EILEEN H. | 29 | 37.02 | 9 | | | 03890 | 00744 | 4A | 255 LIBERTY ST. |
| SCHOBER, GARY W. & EILEEN H. | 29 | 37.02 | 10 | | | 03890 | 00744 | 1 | 265 LIBERTY ST. |
| SCHONER, SCOTT | 346 | 206 | 42 | | | 06480 | 00259 | 1 | 24 GOODWILL PL. |
| SCHRAMM, MICHAEL & APRIL | 134 | 97 | 71 | | | 06943 | 00363 | 2 | 98 CHRISTOL ST. |
| SCHROTH, ALFRED & RITA M. | 117 | 90 | 51.02 | | | | | 2 | 80 CENTER ST. |
| SCHUCHMAN, JOHN M. & LAMBDIN, JENNIFER | 174 | 125.04 | 8.01 | | | 04740 | 00869 | 2 | 90 HUXLEY RD. |
| SCHUGEL, MICHAEL E. & DIBELKA, DAWN M. | 86 | 68 | 1 | | | 04500 | 00534 | 2 | 95 HAMPTON ST. |
| SCHUHMANN, JOHN & MELISSA | 182 | 126.02 | 14 | | | 06085 | 00678 | 2 | 28 WOODSIDE AVE |
| SCHULMAN, JEFFREY & ARNHEIM, MIRIAM | 329 | 195 | 29 | C0504 | | 18829 | 01860 | 2 | 27 IRONGATE |
| SCHULZ, CHARLES J. III & NATALIE B. | 184 | 126.03 | 104 | | 1850SQFT | 005510 | 00191 | 2 | 58 BEACON HILL DR. |
| SCHUMACHER INVESTMENTS LLC | 35 | 44 | 53 | | | 18790 | 00552 | 4B | 87 FORREST ST. |
| SCHUMACHER INVESTMENTS LLC | 35 | 44 | 71 | | | 18790 | 00552 | 4B | 103 VAN BUREN AVE. |
| SCHUSTER, CHRISTOPHER & JOE, CANDICE | 154 | 117 | 30 | | | 17393 | 00147 | 2 | 59 HIGHLAND AVE. |
| SCHUTZ, MICHAEL & MICHELLE | 353 | 211 | 42 | | 1296SQFT | 05362 | 00429 | 2 | 16 CHARLES ST. |
| SCHWALJE, CHRISTOPHER D | 130 | 95.02 | 6.03 | | | | | 2 | 12 WOODWILD TER |
| SCHWALJE, LISA A | 130 | 95.02 | 6.02 | | | 05638 | 00050 | 2 | 10 WOODWILD TER |
| SCHWALJE, MARK EDWARD & DEBRA A | 326 | 195 | 24.03 | | | 05239 | 00704 | 2 | 62 MC COY AVE. |
| SCHWALJE, WILLIAM E. & LYNN A. | 214 | 140 | 84 | | | 04253 | 00807 | 2 | 68 KENTNOR ST. |
| SCHWARTZ, BETSY ROBIN | 358 | 212 | 55 | | | 04460 | 00401 | 2 | 79 MYRTLE AVE. |
| SCHWARTZ, HERBERT F. | 184 | 126.04 | 2 | | | | | 2 | 15 BROCKTON CT. |
| SCHWARTZ, IAN & ALEXIS | 41 | 45 | 37 | | | 06747 | 00749 | 2 | 68 FORREST ST. |
| SCHWARTZ, JACALYN | 230 | 150 | 11 | | | 05534 | 00888 | 2 | 60 HIGH ST. |
| SCHWARTZ, SHERYL | 178 | 126 | 68 | | | 06610 | 00613 | 2 | 59 LEXINGTON DR. |
| SCHWARTZ, FRANK & JULIANE | 262 | 154.05 | 12 | | | | | 2 | 74 SUMMIT AVE. |
| SCHWARZMAN, MARK | 35 | 44 | 73 | | | 07057 | 00503 | 2 | 93 VAN BUREN AVE. |
| SCIACHITANO, THOMAS & MARTHA | 274 | 158 | 139 | | | | | 2 | 18 W. WALNUT ST. |
| SCIAHETANO, RAYMOND V | 232 | 151 | 27 | | | 05417 | 00705 | 2 | 211 MAIN ST. |
| SCLAFANI, ALFREDO & MARY | 310 | 184 | 15 | | | 00000 | 00000 | 2 | 57 BOUNTY ST. |
| SCLAFANI, LAWRENCE J. & PREFER, K.A. | 190 | 126.10 | 51 | | | 04122 | 00343 | 2 | 86 WOODSIDE AVE. |
| SCOGGIO, KAREN-TRUST | 177 | 126 | 46 | | | 18869 | 01457 | 2 | 117 WOODSIDE AVE. |
| SCOGGIO, KRISTINA | 213 | 140 | 72 | | | 06577 | 00336 | 2 | 88 KENTNOR ST. |
| SCOTT REALTY HOLDINGS LLC | 48 | 49 | 53 | | | 17068 | 00255 | 4B | 102 NORCROSS AVE. |
| SEALY, GREGORY A | 80 | 62 | 24.01 | | | 17623 | 00668 | 2 | 618 NEW DURHAM RD. |
| SECCOMBE, WILLIAM L & MEGHAN E | 279 | 160.01 | 2 | | | 06621 | 00164 | 2 | 3 JUNIPER ST. |
| SECOND BAPTIST CHURCH C/O TRUSTEES | 68 | 56 | 32 | | | | | 15D | 100 DURHAM AVE. |
| SECOND BAPTIST CHURCH OF METUCHEN | 68 | 56 | 29 | | | 18324 | 00471 | 2 | 96 DURHAM AVE. |
| SEDDIKI, YOUNES | 105 | 84 | 13 | | | 05511 | 00293 | 2 | 44 SCHOOL ST |
| SEEBAUGH, DAVID R & CULLEN, EILEEN M | 62 | 51.11 | 23 | | | 06776 | 00352 | 2 | 631 MAIN ST. |
| SEGAL, STUART E. & PATEL, RASHMIKA | 337 | 198 | 30.01 | | | 04707 | 00841 | 2 | 11 ROWLAND PL. |
| SEGELKEN, JAMES & KATHLEEN | 78 | 61 | 22 | | | 04895 | 00043 | 2 | 12 SHARON CT. |
| SEGU, NAGA SASHIKALA | 329 | 195 | 29 | C0505 | | 06681 | 00362 | 2 | 28 IRONGATE |
| SEIGH, JAMES D. & ERIN | 73 | 59 | 47 | | | 04558 | 00335 | 2 | 9 TALMADGE AVE. |
| SEILER, EVAN L & NONNI, ERICA M | 141 | 100 | 30.01 | | | 17292 | 00199 | 2 | 27 ELM AVE. |
| SEKHON, PARMINDER & RAJINDER | 66 | 54 | 39.01 | C0001 | | 06905 | 00088 | 2 | 174-01 CENTRAL AVE. |

Taxing District 09 Metuchen

12 Middlesex County

| Name of Owner Additional Owners | Page No. | Block No | Lot No. | Lot Qualifier | Account No. | Deed Book | Deed Page | Class | Property Location |
|---------------------------------------|-------------|-------------|------------|------------------|----------------|--------------|--------------|-------|-----------------------|
| SEKHON, PARMINDER & RAJINDER | 66 | 54 | 39.01 | C0002 | | | | 2 | 174-02 CENTRAL AVE. |
| SELEM, RUNGRAPEE | 254 | 153.01 | 6 | C3605 | | 06119 | 00619 | 2 | 197 HIGH ST. |
| SELMA CAPITAL MANAGEMENT LLC | 347 | 208 | 55.02 | | | 06556 | 00847 | 4A | 216 MAIN ST. |
| SEN, SUNIL WIELAND & LEE, SOOJIN | 157 | 118 | 3 | | | 17226 | 00453 | 2 | 49 ROBINS PL. |
| SENDAS, N & CHAKRABORTY, K | 23 | 29.02 | 3 | | | 18987 | 01121 | 2 | 22 SALEM CT. |
| SENGUPTA, PARTHO & BERGMANN, TRAVIS | 146 | 105 | 57 | | | 18709 | 00982 | 2 | 56 OAK AVE. |
| SENISRISANT, RACHOT | 241 | 153 | 4 | C2906 | | 06093 | 00833 | 2 | 27 KATE LA. |
| SENISRISANT,RACHOT&HEMMARATSAKUL,R | 271 | 158 | 55 | | | 18242 | 00927 | 2 | 44 BRUNSWICK AVE. |
| SEOK, UNYONG & JUNG, MYUNGJUNG | 324 | 193 | 16 | | | 18929 | 00928 | 2 | 62 EGGERT AVE. |
| SEPPI, RONALD G. & MICHELINA D. | 323 | 192 | 15 | | | 03704 | 00937 | 2 | 9 EGGERT AVE. |
| SEQUEIRA, JANICE & DOMINIC | 175 | 125.06 | 1 | | | 18886 | 01455 | 2 | 216 HIGHLAND AVE. |
| SEQUEIRA, RAYAN & PEREIRA, SANGEETHA | 354 | 211 | 66.07 | | | 17540 | 00798 | 2 | 61 E. WALNUT ST. |
| SERBAN, CONSTANTIN & ANNA K | 286 | 166 | 28 | | | 06108 | 00099 | 2 | 200 WOODBRIDGE AVE. |
| SEREDNICKI, CHRISTINA M | 202 | 131 | 4.01 | C2012 | | 06578 | 00738 | 2 | 40-12 PROSPECT ST. |
| SEREDNICKI, PETER J & CHRISTINA | 295 | 176.01 | 22 | | | 17308 | 01910 | 2 | 59 UPLAND AVE. |
| SEREDNICKI, PETER J & DONNA M | 336 | 197 | 61 | C0504 | | 06192 | 00312 | 2 | 241D AMBOY AVE. |
| SERIEUX, DEBORAH & STEPHEN | 364 | 215 | 89 | | | 05864 | 00089 | 2 | 31 ORCHARD AVE. |
| SERINOVA, YURIY I. & GILYANA | 184 | 126.03 | 82 | | | 17098 | 00265 | 2 | 61 WOODSIDE AVE. |
| SESSA, JEROME G & MARY KAY | 289 | 170 | 24 | | | 04124 | 00238 | 2 | 134 WOODBRIDGE AVE. |
| SEVILLA, JOSE & POTE, JENNIFER | 337 | 198 | 32.01 | | | 18949 | 00226 | 2 | 7 ROWLAND PL. |
| SHABNAM, SHAHIDA & KHAN, AFZAL D | 101 | 82.01 | 9 | | | 05287 | 00206 | 2 | 20 CENTRAL SQUARE PK. |
| SHACKNEY, GRACE B | 63 | 51.12 | 27 | | | 06458 | 00694 | 2 | 110 COLUMBIA AVE. |
| SHAH, ANKIT & ROSHNI | 218 | 141.01 | 95.03 | | | 18740 | 01308 | 2 | 99 ROSE ST. |
| SHAH, ANKUR & KISHORI | 365 | 216 | 1.02 | | | 17219 | 01984 | 2 | 92 MAIN ST. |
| SHAH, ANOOP M & KAVITA K | 298 | 179 | 47 | | | 05857 | 00087 | 2 | 47 DELAWARE AVE. |
| SHAH, DIPESH & BHATT, RACHITA | 60 | 51.10 | 24.2 | | | 17229 | 01165 | 2 | 219 COLUMBIA AVE. |
| SHAH, HEMANG & AMISHA | 104 | 82.01 | 30 | | | 05820 | 00719 | 2 | 13 PARK SQUARE |
| SHAH, HRISHITA P & NIRAV C | 367 | 217 | 1.02 | | | 18919 | 01702 | 2 | 21 E. CEDAR ST. |
| SHAH, INTISAR & SHEHNAZ | 268 | 155 | 28 | | | 06127 | 00635 | 2 | 29 WHITMAN AVE. |
| SHAH, INTISAR & SHENAZ SHAZ | 248 | 153.01 | 4 | C2403 | | 04107 | 00304 | 2 | 204 NEWMAN ST. |
| SHAH, JIGNESH & JAVERI, SONALI R | 249 | 153.01 | 4 | C2502 | | 06546 | 00689 | 2 | 240 NEWMAN ST. |
| SHAH, MAULIK V & REDDY, DIVYA E | 112 | 85.01 | 1 | C0028 | | 06509 | 00531 | 2 | 618 MIDDLESEX AVE. |
| SHAH, MAULIK V & REDDY, DIVYA E | 113 | 85.01 | 1 | C0037 | | 06509 | 00526 | 2 | 636 MIDDLESEX AVE. |
| SHAH, MIHIR | 84 | 66 | 4 | | | 06645 | 00066 | 2 | 229 DURHAM AVE. |
| SHAH, NISHIT & GEETA | 90 | 73 | 31 | | | 06565 | 00885 | 2 | 24 RENNINGER RD. |
| SHAH, NUPUR | 112 | 85.01 | 1 | C0033 | | 18383 | 00624 | 2 | 628 MIDDLESEX AVE. |
| SHAH, PANKAJ | 327 | 195 | 26.01 | | | 18808 | 01507 | 2 | 31 WOODBRIDGE AVE. |
| SHAH, PARITOSH V & RAKHI Y | 70 | 58 | 25 | | | 06542 | 00233 | 2 | 200 W. CHESTNUT AVE. |
| SHAH, SANDEEP J & SONAL S | 112 | 85.01 | 1 | C0026 | | 17367 | 00709 | 2 | 614 MIDDLESEX AVE. |
| SHAH, VIVEK KHUSENDRA | 113 | 85.01 | 1 | C0046 | | 05463 | 00534 | 2 | 72 CENTRAL AVE. |
| SHAH, VIVEK N | 103 | 82.01 | 26 | C0041 | | 06468 | 00281 | 2 | 41 CENTRAL SQUARE PK. |
| SHAH, SIRENIK K. & CHETAN S. | 89 | 73 | 26 | | | | | 2 | 25 DENISE CT. |
| SHAHSAMIM, SAYED IBRAHIM & MARYANN | 88 | 70 | 54 | | | 18125 | 00520 | 2 | 504 NEW DURHAM RD. |
| SHAIK, ABDUL M&KOTHACHERUVU,RUKSANA | 102 | 82.01 | 20 | | | 06716 | 00872 | 2 | 31 CENTRAL SQUARE PK. |
| SHAIKH, FAIZ M & KULSUM | 237 | 153 | 4 | C2124 | | 06858 | 00502 | 2 | 10 KATE LA. |
| SHAILU REALTY LLC | 41 | 45.01 | 1 | | | 17909 | 01158 | 1 | AYLIN ST. |
| SHAILU REALTY LLC | 41 | 45.01 | 58.01 | | | 17909 | 01158 | 1 | LIBERTY ST. |
| SHAMIM, NIGHAT ARA | 249 | 153.01 | 4 | C2505 | | | | 2 | 234 NEWMAN ST. |
| SHAMPAIN, LAWRENCE R & LISA P | 186 | 126.05 | 35 | | | 03865 | 00642 | 2 | 480 WAKEFIELD DR. |
| SHAMSI, RAZI U | 201 | 131 | 4.01 | C2003 | | 05393 | 00476 | 2 | 40-3 PROSPECT ST. |
| SHANAHAN, KATHLEEN | 349 | 208 | 136 | | | 17383 | 00207 | 2 | 10 HOWELL ST. |
| SHANKAR PROPERTIES LLC | 194 | 127 | 22 | C0206 | | 06443 | 00741 | 4A | 206 BRIDGE STREET |
| SHAO, JEAN W. | 181 | 126 | 129 | | | | | 2 | 160 GROVE AVE. |
| SHAO, LISA | 374 | 223 | 31 | | | 06831 | 00586 | 2 | 110 SPEAR ST. |
| SHAPIRO, KAREN JOAN | 308 | 183.01 | 11 | | | 06215 | 00649 | 2 | 25 BISSETT PL. |
| SHAPIRO, STEVEN & CYNTHIA | 237 | 153 | 4 | C2128 | | 03869 | 00742 | 2 | 151 NEWMAN ST. |
| SHARDA, SAACHI & SAKRIKAR, KANISHKA R | 295 | 177 | 3 | | | 18574 | 00583 | 2 | 100 WOODBRIDGE AVE. |
| SHARLOW, THOMAS W & SARA A | 163 | 122 | 1 | | | | | 4A | 10 STATION PL. |
| SHARMA, DAKSH & NAYYAR, ASHIMA | 351 | 210 | 33 | | | 18629 | 00312 | 2 | 24 LINCOLN AVE. |
| SHARMA, RAJESH & NEERJA | 171 | 125.01 | 42.01 | | | 06440 | 00819 | 2 | 379 MIDDLESEX AVE. |
| SHARMA, RAJESH | 99 | 82.01 | 3 | | | 04895 | 00677 | 2 | 10 PARK SQUARE |
| SHARMA, SANDEEP & POOJA | 24 | 29.03 | 3.01 | | | 17189 | 00213 | 1 | PARKMAN AVE. |
| SHARMA, SANDEEP & POOJA | 24 | 29.03 | 4 | | | 17189 | 00213 | 1 | PARKMAN AVE |
| SHARMA, UTKARSH & RASHMI | 246 | 153.01 | 4 | C2302 | | 17785 | 00206 | 2 | 196 NEWMAN ST. |
| SHARMA, VED & NEENA | 35 | 44 | 1.12 | | | 06016 | 00284 | 2 | 10 MULBERRY LA. |
| SHARMA, PIHU & YEFREMENKO, OLEKSANDR | 157 | 117 | 124 | | | 17588 | 00219 | 2 | 77 RECTOR ST. |
| SHARP, JOHN | 314 | 185.01 | 19 | | | 06329 | 00000 | 2 | 30 BOUNTY ST. |

Taxing District 09 Metuchen

12 Middlesex County

| Name of Owner Additional Owners | Page No. | Block No | Lot No. | Lot Qualifier | Account No. | Deed Book | Deed Page | Class | Property Location |
|--|-------------|-------------|------------|------------------|----------------|--------------|--------------|-------|------------------------|
| SHARPE, JAMES EDWARD & KATHERINE J | 147 | 108 | 5 | | | 17197 | 00316 | 2 | 260 MIDDLESEX AVE. |
| SHAVER, JULIE WALTON | 139 | 99 | 49 | | | 18414 | 00481 | 2 | 610 MAIN ST. |
| SHAW, SIMON & SONJA | 307 | 183 | 69 | | | 04479 | 00408 | 2 | 53 CARLTON RD. |
| SHEEHAN, EDWARD & LORRAINE | 122 | 93 | 86 | | | 04678 | 00331 | 2 | 22 CUMMINGS CT. |
| SHEELEY, JAMES K & AUDREY ZINA | 298 | 179 | 48 | | | 18140 | 00204 | 2 | 43 DELAWARE AVE. |
| SHEININ, BORIS | 149 | 108.01 | 2.02 | | | 06447 | 00213 | 2 | 344 GROVE AVE. |
| SHEN, FRANK KUO-FANG & BING & KAYE | 279 | 160.01 | 1.01 | | | 06156 | 00286 | 2 | 65 MAIN ST. |
| SHEN, FRANK KUO-FANG | 147 | 107 | 51 | | | 18512 | 01224 | 2 | 303 GROVE AVE. |
| SHEN, HONGDA & JOHNSON, HANNAH R | 333 | 197 | 39 | C0008 | | 18427 | 01957 | 2 | 219 AMBOY AVE. #8 |
| SHEN, JR, PHILIP & ELISA | 28 | 37.01 | 13 | | | 05735 | 00499 | 2 | 41 DOLORES DR. |
| SHEN, LIJING & LI, DONG | 103 | 82.01 | 26 | C0038 | | 17462 | 01946 | 2 | 38 CENTRAL SQUARE PK. |
| SHEPHARD, MICHAEL & LAURIE | 287 | 167 | 24 | | | 04085 | 00274 | 2 | 53 RAILROAD AVE. |
| SHEPHERD, KEVIN | 115 | 85.01 | 1 | C0073 | | 05051 | 00122 | 2 | 23 FRANKLIN SCHOOL WAY |
| SHERAN, PETER | 290 | 172 | 28 | | | | | 2 | 37 BLAIR AVE. |
| SHERBINE, PAUL & KAREN | 348 | 208 | 116 | | | 03840 | 00338 | 2 | 23 TULSA AVE. |
| SHERMAN, LAURA & QUILES, JOSE | 253 | 153.01 | 6 | C3410 | | 04859 | 00284 | 2 | 130 NEWMAN ST. |
| SHERSICK, JOHN T | 72 | 58 | 63 | | | 06368 | 00880 | 2 | 73 MAPLE AVE. |
| SHERSICK, JOHN T | 270 | 158 | 1 | | | 06368 | 00870 | 4A | 199 MAIN ST. |
| SHERSICK, JOHN T | 272 | 158 | 108 | | | 06368 | 00875 | 2 | 7 HIGH ST. |
| SHERSICK, JOHN T | 273 | 158 | 109 | | | 06368 | 00885 | 2 | 5 HIGH ST. |
| SHETTY, SUSHIL SHEENA & SHRAVYA | 339 | 200 | 30 | | | 19068 | 00451 | 2 | 16 COAN PL. |
| SHETTY, YOGESH & CHAITHRA | 168 | 125.01 | 4.02 | | | 18459 | 01056 | 2 | 99 CLARENDON CT. |
| SHI, LIANG & MENG, HUI-HONG | 38 | 44.02 | 49 | | | 04945 | 00826 | 2 | 77 FORREST STREET |
| SHI, SHENG & YUFEI SOPHIA | 136 | 98 | 64 | | | 06332 | 00707 | 2 | 17 CREST DR. |
| SHIBAZAKI, MASAYUKI & KEIKO | 351 | 210 | 37 | | | 05174 | 00192 | 2 | 18 LINCOLN AVE. |
| SHIFMAN, MATTHEW & TURLISH, CORA M. | 142 | 101 | 1.02 | | | 04647 | 00310 | 2 | 59 LIBRARY PL. |
| SHIMANOWITZ, RONALD L & DIANE | 305 | 182 | 27 | C0203 | | 06251 | 00727 | 2 | 331-3B WOODBRIDGE AVE. |
| SHINGTE, PALLAVI & LOBO, JASON A | 185 | 126.05 | 25 | | | 17442 | 01323 | 2 | 9 LEE CT. |
| SHIVAMOGGA, MOHAMMAD JAFFER | 264 | 154.07 | 5 | | | 17323 | 01883 | 2 | 8 KELLY ST. |
| SHLIAN, IRIT | 103 | 82.01 | 26 | C0042 | | 05412 | 00175 | 2 | 42 CENTRAL SQUARE PK. |
| SHLIAN, STEVEN J & SHERRIE | 207 | 131.01 | 6 | C0405 | | 06815 | 00665 | 2 | 165-405 ESSEX AVE. |
| SHLIAN, STEVEN J | 236 | 153 | 4 | C2104 | | 06924 | 00172 | 2 | 35 KATE LA. |
| SHLIAN, STEVEN J | 251 | 153.01 | 6 | C3220 | | 17097 | 01542 | 2 | 161 ROSE ST. |
| SHLIAN, STEVEN J | 262 | 154.06 | 62 | | | 18215 | 00491 | 2 | 214 ROSE ST. |
| SHLIAN, STEVEN | 205 | 131.01 | 6 | C0106 | | 06984 | 00059 | 2 | 165-106 ESSEX AVE |
| SHLIAN, STEVEN | 238 | 153 | 4 | C2148 | | 17345 | 01265 | 2 | 119 NEWMAN ST. |
| SHLIAN, STEVEN | 240 | 153 | 4 | C2704 | | 17294 | 00673 | 2 | 187 NEWMAN ST. |
| SHLIAN, STEVEN | 252 | 153.01 | 6 | C3308 | | 17962 | 00505 | 2 | 140 NEWMAN ST. |
| SHLOSSMAN, STUART J. & NANCY L. | 267 | 155 | 14 | | | | | 2 | 9 WHITMAN AVE. |
| SHNAYDMAN, MIKHAIL | 93 | 78 | 3.02 | | | 07016 | 00495 | 2 | 29 HAMPTON ST. |
| SHON, JEAN | 200 | 131 | 4.01 | C1001 | | 06740 | 00370 | 2 | 30-1 PROSPECT ST. |
| SHORE, ROBERT J. & PRUDENCE A. | 20 | 26 | 4 | | | | | 2 | 398 WALTHAM AVE. |
| SHPIRT, ANATOLIY & GAYLE | 91 | 74 | 29 | | | 05756 | 00266 | 2 | 21 RENNINGER RD. |
| SHREE RAM MANDIR, INC. | 304 | 182 | 15 | | | | | 15D | 10 CARLTON RD. |
| SHRESTHA, BIKASH & GUPTA, MUKTA | 164 | 123 | 14.01 | | | 05994 | 00591 | 2 | 24 ROBINS PL. |
| SHRESTHA, BIKASH & GUPTA, MUKTA | 225 | 144 | 13.01 | C01 | | | | 2 | 21 HALSEY ST. |
| SHRESTHA, NIRAJ & KHAWANJU, ABINA | 58 | 51.07 | 58 | | | 19028 | 01534 | 2 | 104 UNIVERSITY AVE. |
| SHRESTHA, SRISTI | 245 | 153.01 | 2 | C1507 | | 06404 | 00247 | 2 | 248 NEWMAN ST. |
| SHRIKHANDE, DHAVAL & GHOSH, SUSHMITA | 110 | 85 | 85 | C0003 | | 06900 | 00084 | 2 | 71 CENTER ST. |
| SHROFF, YOGINI J & JAYANT R | 21 | 29 | 1.0501 | C0002 | | 05840 | 00524 | 2 | 2 AYERS COURT |
| SHUKLA, NAVEEN & SHARMA, ARCHANA | 119 | 91 | 42.09 | | | 06543 | 00720 | 2 | 6 LA PORTA CT. |
| SHUKLA, PRATIBHA S | 293 | 174 | 23 | | | 17513 | 00005 | 2 | 27 GROVE AVE. |
| SHUM, KITTY | 100 | 82.01 | 5 | C0002 | | 06498 | 00166 | 2 | 2 CENTRAL SQUARE PK |
| SHUPPER, JOSEPH & RUDOLPH J & PETER | 255 | 154 | 38 | | | 17833 | 01153 | 2 | 160 ROSE ST. |
| SHUSTER, KAREN A. | 56 | 51.06 | 46 | | | 04349 | 00861 | 2 | 208 UNIVERSITY AVE. |
| SIA, DANNY & SHEN, TIEHONG | 237 | 153 | 4 | C2123 | | 06921 | 00718 | 2 | 12 KATE LA. |
| SIAN, KARAN & BANGALE, PRIYANKA | 284 | 166 | 1 | | | 18195 | 00311 | 2 | 63 BARNSTABLE ST. |
| SIANO, LORIS PAUL-TRUSTEE | 239 | 153 | 4 | C2603 | | 17071 | 00389 | 2 | 209 NEWMAN ST. |
| SIANO, LORIS PAUL-TRUSTEE | 239 | 153 | 4 | C2604 | | 17071 | 00859 | 2 | 207 NEWMAN ST. |
| SIDDHI VINAYAK REALTY LLC | 48 | 49 | 55 | | | 18614 | 01870 | 4A | 166 DURHAM AVE. |
| SIELSKI, MATTHEW & ANGELA | 19 | 17 | 81 | | | 06726 | 00325 | 2 | 180 NORRIS AVE. |
| SIEMERS, MICHAEL & ERIN | 323 | 191 | 30 | | | 05681 | 00143 | 2 | 74 CARSON AVE. |
| SIGNORELLO, JOSEPH HR. ET UX | 39 | 44.02 | 98 | | | 03626 | 00295 | 2 | 42 VAN BUREN AVE. |
| SILAGYI, J, JR & WILLIAM J & DURSKI, K | 44 | 48 | 5 | | | 06404 | 00601 | 2 | 301 CENTRAL AVE. |
| SILBER, SHIRLEY | 187 | 126.05 | 47 | | | 04621 | 00571 | 2 | 552 WAKEFIELD DR. |
| SILFEN, ROBERT A & BARBOZA, MEGHAN E | 291 | 172 | 51 | | | 17152 | 01645 | 2 | 36 JONESDALE AVE. |
| SILLARI, PAUL & PETER | 328 | 195 | 29 | C0202 | | 17393 | 00751 | 2 | 8 IRONGATE |

Taxing District 09 Metuchen

12 Middlesex County

| Name of Owner Additional Owners | Page No. | Block No | Lot No. | Lot Qualifier | Account No. | Deed Book | Deed Page | Class | Property Location |
|-------------------------------------|-------------|-------------|------------|------------------|----------------|--------------|--------------|-------|------------------------|
| SILVA, ERIC W & CHRISTINA MARIE | 273 | 158 | 129 | | | 18659 | 00061 | 2 | 17 W. WALNUT ST. |
| SILVA, MANUEL F & ALICE F | 201 | 131 | 4.01 | C2008 | | 18493 | 00150 | 2 | 40-8 PROSPECT ST. |
| SILVA, SIDNEI SCHUMACHER | 89 | 73 | 16 | | | 18809 | 00432 | 1 | 1 CONNER AVE |
| SILVER, ERIC & LAVRINENKO, OLGA | 59 | 51.08 | 35.02 | | | 18064 | 00684 | 2 | 120 HARVARD AVE. |
| SILVER, JANINE | 267 | 155 | 13 | | | 04567 | 00212 | 2 | 8 POETS LA. |
| SILVER, STANLEY J & MARILYN H | 167 | 124.01 | 20 | | | 04063 | 00693 | 2 | 22 RAYLE CT. |
| SILVERMAN, CHARLES & BONNIE | 127 | 93.01 | 55 | | | 04171 | 00407 | 2 | 22 MAYFIELD PL. |
| SILVERMAN, IRMA LEE | 136 | 98.01 | 19 | | | | | 2 | 247 CHRISTOL ST. |
| SILVERMAN, MARTIN L | 10 | 4.02 | 17 | | | 17154 | 01482 | 2 | 25 NORRIS AVE. |
| SILVERMAN,ROBERT A&RHONDA-TRUSTEES | 177 | 126 | 28 | | | 06683 | 00790 | 2 | 51 BEACON HILL DR. |
| SIMMONS, CHARLES S & LAURA J | 215 | 141 | 8.02 | | | 06035 | 00567 | 2 | 63 ESSEX AVE. |
| SIMMONS, LONNIA | 48 | 50 | 5.02 | | | 04181 | 00639 | 2 | 72 PLAINFIELD AVE. |
| SIMMS, WILLIAM & MARY ANN | 185 | 126.05 | 20 | | | 03637 | 00445 | 2 | 398 WAKEFIELD DR. |
| SIMOES, ANTONIO & CARMINA | 62 | 51.12 | 1 | | | 04370 | 00364 | 2 | 5 PLAINFIELD AVE. |
| SIMON, EDWARD | 36 | 44 | 77 | | | 06389 | 00536 | 2 | 81 VAN BUREN AVE. |
| SIMONE, RON, JR | 42 | 46 | 43 | C0101 | | 06853 | 00139 | 2 | 50 AYLIN ST. #1A |
| SIMONELLI, LAVERNE M | 314 | 185.01 | 33 | | | 06345 | 00378 | 2 | 7 SIMPSON PL. |
| SIMONSON, ARTHUR F & KATHLEEN | 313 | 185 | 85.01 | | | 04049 | 00702 | 2 | 36 BOUNTY ST. |
| SIMONSON, JESSICA M & THOMAS J | 281 | 161 | 19.01 | | | 18776 | 00946 | 2 | 10 MCPHERSON AVE. |
| SIMS, LISA A | 372 | 220 | 66 | | | 06067 | 00284 | 2 | 81 HAZELWOOD AVE. |
| SINCLAIR, JOHN C & BRUCE, DIANE | 360 | 212 | 106 | | | 03947 | 00883 | 2 | 44 E. WALNUT ST. |
| SINCLAIR,ANDREW & COTTELL,JENNIFER | 272 | 158 | 90 | | | 05553 | 00510 | 2 | 29 THOMAS ST. |
| SING, DONALD V & KIMBERLY B | 127 | 93.02 | 7 | | | 17022 | 00159 | 2 | 694 MAIN ST. |
| SINGER, LAWRENCE & LEAH JILL | 308 | 183.01 | 15 | | | 17548 | 01045 | 2 | 33 BISSETT PL. |
| SINGH, AMIT & SHWETA | 317 | 187 | 28 | | | 19105 | 00149 | 2 | 56 KEMPSON PL. |
| SINGH, ANUP & PRAMANIK, NIBEDITA | 106 | 84 | 24 | | | 06094 | 00507 | 2 | 150 CENTRAL AVE. |
| SINGH, DEVJIT & NARULA, PARAMJIT | 236 | 153 | 4 | C2103 | | 17161 | 00097 | 2 | 33 KATE LA. |
| SINGH, DIVJOT | 323 | 192 | 10 | | | 06597 | 00133 | 2 | 19 EGGERT AVE. |
| SINGH, MILANDEEP & KANSRA, ANCHAL | 47 | 49 | 10 | | 1368SQFT | 18340 | 01096 | 2 | 219 CENTRAL AVE. |
| SINGH, PARUL & SHIVA M | 87 | 69 | 125.031 | | | 18462 | 00797 | 2 | 38 HAMPTON ST. |
| SINGH, RAMINDER P & KAUR,KANVALNEET | 280 | 160.01 | 45 | | | 06827 | 00499 | 2 | 57 MAIN ST. |
| SINGH, RAVINDRANATH | 116 | 85.01 | 1 | C0077 | | 05937 | 00025 | 2 | 19 FRANKLIN SCHOOL WAY |
| SINGH, ROOPINDER & SUKHMANI | 18 | 16 | 1 | | | 06893 | 00581 | 2 | 4 WADSWORTH AVE. |
| SINGH, SHEELENDRA & BHATTACHARYA, M | 69 | 57.01 | 26 | | | 06873 | 00427 | 2 | 31 DESSER PL. |
| SINGH, SIDDHARTH & RICHA | 108 | 85 | 1 | C0023 | | 06725 | 00104 | 2 | 110 CENTRAL AVE. |
| SINGH, VIPIN & UJWALA | 80 | 61 | 51 | | | 06339 | 00450 | 2 | 341 DURHAM AVE. |
| SINGHAL, SOURABH & JHUMUR MANGLIK | 166 | 124 | 47 | | | 18955 | 01871 | 2 | 20 RECTOR ST. |
| SINHA, SHILPA & BAHMANI, HIMANSHU | 109 | 85 | 65 | | | 18943 | 00723 | 2 | 39 SCHOOL ST. |
| SISKO, MICHAEL & JUDITH D | 131 | 96 | 21 | | | | | 2 | 85 OAK AVE. |
| SISKO,RICHARD D. & REBECCA R. | 300 | 181 | 1.03 | | | | | 2 | 10 SPEAR ST. |
| SIU DWAYNE | 135 | 98 | 35 | | | 05747 | 00096 | 2 | 30 CREST DR. |
| SKALASKI, JOHN & MARLISA J | 14 | 8 | 54 | | | 06975 | 00708 | 2 | 12 IRVING AVE. |
| SKALLA, JOSEPH & CAROLYN | 280 | 160.01 | 66 | | | | | 2 | 27 HEROLD PL. |
| SKARBK, JOHN/POA - BARBARA MALKUS | 117 | 90 | 59 | | | | | 2 | 65 DURHAM AVE. |
| SKIBA,MICHAELINE | 206 | 131.01 | 6 | C0302 | | 04704 | 00717 | 2 | 165-302 ESSEX AVE. |
| SKLANS,ROBERT M&DIANA L | 178 | 126 | 71 | | | 05121 | 00282 | 2 | 77 LEXINGTON DR. |
| SKS METUCHEN REALTY LLC | 229 | 148 | 6 | | | 17384 | 01097 | 4A | AMBOY AVE. |
| SKS METUCHEN REALTY LLC | 307 | 183.01 | 1 | | | 17384 | 01097 | 4A | 326 MAIN ST. |
| SKVARCEK, JOZEF & RASLOVA, EDITA | 291 | 172 | 58.02 | | | 06219 | 00699 | 2 | 24 JONESDALE AVE. |
| SKWARKA, FRANCES D | 293 | 174 | 29.02 | | | 17237 | 01671 | 2 | 11 GROVE AVE. |
| SLATER, THOMAS M & MARYANN | 96 | 78.01 | 25 | | | | | 2 | 104 BRIDGE ST. |
| SLETHAUG, KRIS & SBARRA, AUDRA | 334 | 197 | 52.01 | C0007 | | 06388 | 00746 | 2 | 197B AMBOY AVE. |
| SLOAN, NORMAN B. JR. | 250 | 153.01 | 6 | C3206 | | 03631 | 00388 | 2 | 189 ROSE ST. |
| SLOBODIEN, DANIEL M & SANDRA J | 371 | 219 | 73 | | | 04055 | 00583 | 2 | 65 HOLLYWOOD AVE. |
| SLOTWINSKI, WILLIAM & RUPAL | 301 | 181 | 45 | | 1580SQFT | 05360 | 00428 | 2 | 42 SPEAR ST. |
| SLOWIK, MAGDALENA | 282 | 161 | 28 | | | 17423 | 01958 | 2 | 8 HEROLD PL. |
| SMALERA, ISABELLA | 239 | 153 | 4 | C2609 | | 06865 | 00774 | 2 | 197 NEWMAN ST. |
| SMALL,MICHAEL J.& SUSAN C. | 274 | 158 | 153 | | | 04298 | 00872 | 2 | 4 W. WALNUT ST. |
| SMELAS,JAMES A.& ELLEN R. | 310 | 184 | 17 | | | | | 2 | 55 BOUNTY ST. |
| SMIRCICH, LUCIA & MARCOZZI, ANTHONY | 338 | 199 | 25 | | | 18515 | 00269 | 2 | 12 LINSLEY PL. |
| SMIRNOV, ANDREI & LIOUBOV | 343 | 204 | 41 | | | 05899 | 00655 | 2 | 26 CARPENTER PL. |
| SMITH, ANDREA D | 204 | 131 | 4.01 | C5007 | | 05828 | 00196 | 2 | 70-7 PROSPECT ST. |
| SMITH, ANNETTE M & JOSEPH M | 200 | 131 | 4.01 | C1005 | | 18391 | 00121 | 2 | 30-5 PROSPECT ST. |
| SMITH, DIANE M | 287 | 169 | 3.02 | | | 04107 | 00799 | 2 | 27 WILMER PL. |
| SMITH, DISHA | 361 | 214.01 | 1 | | | 18413 | 01029 | 2 | 9 SHEFFIELD PL. |
| SMITH, DOROTHY A GRANDJEAN | 318 | 187 | 35 | | | 03862 | 00875 | 2 | 50 KEMPSON PL. |
| SMITH, EFFIE D & MARRERO,LORRAINE T | 286 | 166 | 30 | | 1432SQFT | 06804 | 00645 | 2 | 214 WOODBRIDGE AVE. |

Taxing District 09 Metuchen

12 Middlesex County

| Name of Owner Additional Owners | Page No. | Block No | Lot No. | Lot Qualifier | Account No. | Deed Book | Deed Page | Class | Property Location |
|--------------------------------------|-------------|-------------|------------|------------------|----------------|--------------|--------------|-------|------------------------|
| SMITH, ELROY R & AUDRA | 296 | 177 | 8 | | | 06383 | 00802 | 2 | 29 UPLAND AVE. |
| SMITH, GEORGE WILLIE & JANELL | 357 | 212 | 13.02 | | | 05888 | 00066 | 2 | 48 E. WALNUT ST. |
| SMITH, GREGORY S & MICHELLE M | 214 | 140 | 113.02 | | | 05653 | 00590 | 2 | 22 KENTNOR ST. |
| SMITH, JAMES B, JR & LEAH M | 190 | 126.10 | 47 | | | 06031 | 00787 | 2 | 114 WOODSIDE AVE. |
| SMITH, JR, JAMES B | 322 | 191 | 8 | | | 05004 | 00235 | 2 | 59 EGGERT AVE. |
| SMITH, MARLON D | 67 | 55 | 20 | | | 18949 | 00088 | 2 | 8 MARTIN ST. |
| SMITH, MARNIE S | 218 | 141.01 | 93 | | | | | 2 | 115 ROSE ST. |
| SMITH, MATTHEW J & ROBYN | 369 | 217 | 103 | | | 06537 | 00170 | 2 | 37 E. CEDAR ST. |
| SMITH, RICHARD S & MARNIE S | 156 | 117 | 80 | | | 04934 | 00855 | 4A | 471 MIDDLESEX AVE. |
| SMITH, SARA L | 201 | 131 | 4.01 | C2005 | | 17526 | 01941 | 2 | 40-5 PROSPECT ST. |
| SMITH, SHANNON | 274 | 158 | 149 | | | 05175 | 00264 | 2 | 8 W. WALNUT ST. |
| SMITH, THOMAS & KIESEL-SMITH,LENORA | 130 | 95.01 | 61 | | | 03820 | 00423 | 2 | 42 ROSS AVE. |
| SMITH, THOMAS J & FRANCES M | 16 | 11 | 31 | | | | | 2 | 55 ALDRICH AVE. |
| SMITH,DOUGLAS & COLLEEN | 148 | 108 | 19 | | | 05071 | 00512 | 2 | 24 REVERE CT. |
| SMITH,JAMES L.& BARBARA KUNTZ- | 148 | 108 | 17 | | | 04356 | 00891 | 2 | 16 REVERE CT. |
| SMYK, CHRISTOPHER R | 58 | 51.08 | 3 | | | 05536 | 00657 | 2 | 25 PLAINFIELD AVE. |
| SMYTH, JOHN & ELAINE M | 376 | 224 | 61 | | | 03742 | 00935 | 2 | 135 HAZELWOOD AVE. |
| SNEDDON, ROBERT & TIFFANY | 337 | 198 | 28.01 | | | 18708 | 01807 | 2 | 15 ROWLAND PL. |
| SNEDDON, ROBERT J & DENISE | 286 | 166 | 33 | | | 00000 | 00000 | 2 | 1 BARNSTABLE ST. |
| SNEEDSE, SHANNON & ZIEGLER, EHREN | 253 | 153.01 | 6 | C3411 | | 06878 | 00510 | 2 | 132 NEWMAN ST. |
| SNIZEK, BRIAN T & POSNER-SNIZEK,BARI | 360 | 213 | 1.03 | | | 06493 | 00348 | 2 | 73 CHARLES ST. |
| SOBON, MARY FRANCES | 251 | 153.01 | 6 | C3212 | | 05839 | 00808 | 2 | 177 ROSE ST. |
| SODEN, RONALD & MELISSA | 138 | 99 | 45 | | | 06631 | 00450 | 2 | 600 MAIN ST. |
| SODHI HOLDINGS LLC | 196 | 127 | 22 | C0235 | | 18980 | 01314 | 4A | 235 BRIDGE STREET |
| SODHI HOLDINGS LLC | 196 | 127 | 22 | C0236 | | 18980 | 01314 | 4A | 236 BRIDGE STREET |
| SODHI, AJIT SINGH & BHUPINDER K | 323 | 192 | 20 | | | 04045 | 00155 | 4A | 78 AMBOY AVE. |
| SOE, SITHU & KHINE, MONMON | 176 | 126 | 17 | | | 17552 | 00831 | 2 | 15 WOODSIDE AVE. |
| SOFIELD, BARBARA M/STUDIO SOFIELD | 133 | 97 | 59 | | | | | 2 | 150 CHRISTOL ST. |
| SOFTWARE FOLKS INC & SAVLANCE TECH | 191 | 127 | 1.02 | C0016 | | 06558 | 00276 | 4A | 16 BRIDGE ST. (BDG C) |
| SOIN, MONICA | 242 | 153.01 | 2 | C1107 | | 17002 | 01228 | 2 | 251 ROSE ST. |
| SOIN, MONICA | 251 | 153.01 | 6 | C3216 | | 17280 | 00237 | 2 | 169 ROSE ST. |
| SOISSON, CHELSEA B | 310 | 184 | 27 | | | 18551 | 00757 | 2 | 23 BOUNTY ST. |
| SOLIMAN, KIROLES & VERONICA | 91 | 74 | 34 | | | 19014 | 00305 | 2 | 55 CONNOR AVE. |
| SOLIMAN, LILY | 268 | 155 | 26 | | | | | 2 | 25 WHITMAN AVE. |
| SOLLECITO, FRANK | 202 | 131 | 4.01 | C3005 | | 06937 | 00745 | 2 | 50-5 PROSPECT ST. |
| SOLOMONOV,A & SOLOMONOVA, V & ET AL | 252 | 153.01 | 6 | C3223 | | 18617 | 00602 | 2 | 155 ROSE STREET |
| SOLOMONOV,ANUKH&SOLOMANOVA,VERA | 238 | 153 | 4 | C2141 | | 18992 | 01921 | 2 | 133 NEWMAN ST. |
| SOLTYS, MICHAEL & JUDY | 63 | 52 | 11.01 | | | 03817 | 00344 | 2 | 519 W. CHESTNUT AVE. |
| SOMASUNDARAM, C & CHEZIAN, S | 102 | 82.01 | 12 | | | 05040 | 00645 | 2 | 23 CENTRAL SQUARE PK. |
| SOMERS, SUZANNE V | 250 | 153.01 | 6 | C3204 | | 03624 | 00663 | 2 | 193 ROSE ST. |
| SOMERSET TIRE SERV-MAVIS TIRE SUPPL | 204 | 131.01 | 2.03 | | | 03884 | 00429 | 4A | 203 ESSEX AVE. |
| SOMJEE, ABBAS & SAADIA | 323 | 191 | 35 | | | 17285 | 00958 | 2 | 111 WOODBRIDGE AVE. |
| SOMKOM LLC | 98 | 81 | 17 | | | 06595 | 00180 | 4A | 481 MEMORIAL PKY. |
| SOMMO, JOHN & COLLEEN | 296 | 177 | 10.01 | | | 05891 | 00550 | 2 | 37 UPLAND AVE. |
| SONDERGAARD, GARY B | 322 | 191 | 23 | | | 05037 | 00026 | 2 | 60 CARSON AVE. |
| SONDERGARD, BYRON C | 319 | 188 | 38 | | | 05700 | 00168 | 2 | 62 KEMPSON PL. |
| SONEVYTSKY, MARKIAN & JESSICA | 284 | 165 | 14 | | | 05576 | 00332 | 2 | 35 HOMER PL. |
| SONG, YANG & GU, WEI | 359 | 212 | 85.01 | | | 05860 | 00735 | 2 | 19 MYRTLE AVE. |
| SONI, ANKUR N & AKRUTI A | 32 | 39 | 49 | | | 06464 | 00565 | 2 | 17 WESTINGHOUSE ST. |
| SONI, KISHOR P & NAYANA K | 115 | 85.01 | 1 | C0075 | | 05064 | 00131 | 2 | 27 FRANKLIN SCHOOL WAY |
| SONI, UPENDRA & APARANA | 256 | 154.01 | 38 | | | 17437 | 01229 | 2 | 26 SYLVAN AVE. |
| SOPHER FINANCIAL GROUP LLC | 198 | 127 | 22 | C0258 | | 05299 | 00601 | 4A | 258 BRIDGE STREET |
| SOPHER, BARRY & UCTUM, MERIH | 221 | 143 | 12.05 | | | 04435 | 00863 | 2 | 179 LAKE AVE. |
| SORG, ROBERT J & ANN MARIE | 162 | 120 | 38 | | | 03591 | 00521 | 2 | 55 PLEASANT PL. |
| SORIANO, JOSEPH M & DAVIS, VICKI A | 301 | 181 | 44 | | | 06639 | 00360 | 2 | 38 SPEAR ST. |
| SOSONKO, CRAIG & NISHIGAKI, NATSUKO | 344 | 205 | 26 | | | 06843 | 00275 | 2 | 7 GOODWILL PL. |
| SOTO, DORA A-TRUSTEE | 351 | 211 | 4.02 | | | 06592 | 00261 | 4A | 170 MAIN ST. |
| SOTO, JAIRO F & MURILLO, MILADY E | 7 | 4.01 | 2.02 | | | 06651 | 00731 | 2 | 20 NORRIS AVE. |
| SOTO,LARRY & ADA | 17 | 14 | 47 | | | 04344 | 00535 | 2 | 227 NORRIS AVE. |
| SOUNDARARAJAN, SIDDHARTH & GOPAL, A | 90 | 73 | 51 | | | 17815 | 00408 | 2 | 635 NEW DURHAM RD. |
| SOUTH HILL PROPERTIES LLC | 215 | 141 | 6.01 | | | 18969 | 00014 | 2 | 81 ESSEX AVE. |
| SOW, RAMATULAH | 3 | 3 | 143 | | | 17571 | 01436 | 2 | 54 WILLOW RD. |
| SPADE PROPERTY MANAGEMENT LLC | 140 | 100 | 5 | | | 17611 | 01167 | 2 | 37-39 LINDEN AVE. |
| SPALLONE,EDW. G.&DIANE R. MCKIGNEY- | 299 | 180 | 2.01 | | | 04521 | 00690 | 2 | 82 WOODBRIDGE AVE. |
| SPARK, RUSSELL S & THERESA H | 183 | 126.03 | 32 | | 1592SQFT | 05391 | 00546 | 2 | 34 BEACON HILL DR. |
| SPASIANO, UMBERTO & ELIZABETH A. | 122 | 93 | 63.01 | | | 06002 | 00027 | 2 | 44 VICTORY CT. |
| SPECKIN, BARBARA J | 283 | 165 | 8.02 | | | 06485 | 00479 | 2 | 5 HOMER PL. |

Taxing District 09 Metuchen

12 Middlesex County

| Name of Owner Additional Owners | Page No. | Block No | Lot No. | Lot Qualifier | Account No. | Deed Book | Deed Page | Class | Property Location |
|-------------------------------------|-------------|-------------|------------|------------------|----------------|--------------|--------------|-------|----------------------|
| SPECTOR, ADAM & NICOLE | 311 | 184 | 73 | | | 18192 | 01283 | 2 | 48 HOME ST. |
| SPENCE, ANITA | 4 | 3 | 165 | | | 18677 | 01472 | 2 | 82 WILLOW RD. |
| SPERA, PAUL A. & CATHERINE D. | 170 | 125.01 | 40.11 | | | 04717 | 00051 | 2 | 31 STIRLING CT. |
| SPERBER,LOTHAR & SUSAN | 265 | 154.08 | 2 | | | | | 2 | 27 LAKE AVE. |
| SPERNAL,THOMAS & DONNA | 266 | 154.08 | 14 | | | 00000 | 00000 | 2 | 17 POPLAR ST. |
| SPG 60 LEONARD ST LLC | 44 | 48.01 | 2.012 | | | 18976 | 00554 | 1 | LEONARD ST. |
| SPG 60 LEONARD ST LLC | 45 | 48.01 | 64.01 | | | 18976 | 00554 | 4B | 60 LEONARD ST. |
| SPIEGEL, DANIEL P. & LISA A. | 137 | 98.01 | 38 | | | 04123 | 00646 | 2 | 1 MARK CIRCLE |
| SPIEGEL, JUDITH L. | 333 | 197 | 50.01 | | | 17575 | 01326 | 2 | 203 AMBOY AVE. |
| SPIEGEL,JUDITH L. | 121 | 93 | 52 | | | | | 2 | 14 VICTORY CT. |
| SPIGNER, DEBORAH | 366 | 216 | 50 | | | 17632 | 00920 | 2 | 80 ORCHARD AVE. |
| SPINELLI, DAVID | 271 | 158 | 59 | | | 18527 | 01115 | 2 | 48 BRUNSWICK AVE. |
| SPINELLI, SANDRA | 73 | 59 | 42 | | | 18723 | 00037 | 2 | 5 TALMADGE AVE. |
| SPITALERI, ANTHONY, IV | 77 | 61 | 15.03 | | | 06898 | 00106 | 2 | 690 NEW DURHAM RD. |
| SPITERY, JEFFREY C. & CRISTINA | 224 | 143.02 | 10 | | | 04579 | 00188 | 2 | 119 SPRING ST. |
| SPITZER, JASON & DARA | 221 | 143 | 21 | | | 05107 | 00303 | 2 | 97 SPRING ST. |
| SPOLETTI, JULIE A & EDMUND J | 258 | 154.02 | 86.03 | | | 04224 | 00192 | 2 | 103 LAKE AVE. |
| SPRING SUNWOOD LLC | 201 | 131 | 4.01 | C1011 | | 17850 | 01081 | 2 | 30-11 PROSPECT ST. |
| SQUARE ARMS LLC | 99 | 82.01 | 4 | C0001 | | 05167 | 00197 | 2 | 1 PARK SQUARE |
| SQUARE ARMS LLC | 100 | 82.01 | 4 | C0002 | | 05167 | 00204 | 2 | 2 PARK SQUARE |
| SQUARE ARMS LLC | 100 | 82.01 | 4 | C0003 | | 05167 | 00211 | 2 | 3 PARK SQUARE |
| SQUARE ARMS LLC | 100 | 82.01 | 4 | C0004 | | 05167 | 00218 | 2 | 4 PARK SQUARE |
| SQUARE ARMS LLC | 100 | 82.01 | 4 | C0005 | | 05167 | 00225 | 2 | 5 PARK SQUARE |
| SQUARE ARMS LLC | 100 | 82.01 | 4 | C0006 | | 05167 | 00232 | 2 | 6 PARK SQUARE |
| SQUARE ARMS LLC | 100 | 82.01 | 4 | C0007 | | 05167 | 00239 | 2 | 7 PARK SQUARE |
| SQUARE ARMS LLC | 100 | 82.01 | 4 | C0008 | | 05167 | 00246 | 2 | 8 PARK SQUARE |
| SQUARE ARMS LLC | 100 | 82.01 | 4 | C0009 | | 05167 | 00253 | 2 | 9 PARK SQUARE |
| SQUILLARO, ALPHONSE III & JOAN | 94 | 78 | 31 | | | 04048 | 00795 | 2 | 52 MICHAEL DR. |
| SREESAN, KIRAN & SREEKUMAR, DHANYA | 91 | 75 | 32 | | | 18988 | 00704 | 2 | 34 CONNOR AVE. |
| SRINIVASAN,T.V. & J.C. | 303 | 181 | 74 | | | | | 2 | 1 STONEGATE DR. |
| SRISVASTA, ALKA & SINGH, RAJEEV | 291 | 172 | 56 | | | 06096 | 00793 | 2 | 28 JONESDALE AVE. |
| SRIVASTAVA, PRATEEK & ROBERTS, MALA | 165 | 124 | 14 | | | 06889 | 00340 | 2 | 65 HUXLEY RD. |
| SRIVASTAVA, SINDHU & MADHULIKA | 318 | 187 | 32 | | | 06879 | 00742 | 2 | 52 KEMPSON PL. |
| SRIVASTAVA,ABHISHEK&ADHIKARY,SAYANI | 58 | 51.08 | 19 | | | 17601 | 00774 | 2 | 117 COLUMBIA AVE. |
| SRIVASTAVA,ARPIT & PUNJABI,HIMANSHI | 209 | 132 | 56 | | | 18908 | 00886 | 2 | 78 ESSEX AVE. |
| SRUYA, OFER & SHAMAM, LILY | 186 | 126.05 | 33 | | | 07043 | 00894 | 2 | 468 WAKEFIELD DR. |
| SSCP METUCHEN, LLC | 41 | 45.01 | 17 | | | 06936 | 00105 | 4B | 138 LIBERTY ST. |
| ST FRANCIS CHURCH | 142 | 101 | 6 | | | | | 15D | 45 LIBRARY PL. |
| ST FRANCIS CHURCH | 142 | 101 | 7.01 | | | | | 15B | 528 MAIN ST. |
| ST FRANCIS CHURCH | 143 | 101 | 36 | | | | | 15D | 548 MAIN ST. |
| ST FRANCIS CHURCH | 143 | 101 | 50 | | | | | 15D | 32 ELM AVE |
| ST FRANCIS OF ASSISI CATHEDRAL | 143 | 101 | 7.05 | | | 04235 | 00266 | 15D | 25 LIBRARY PL. |
| ST LUKES EPISCOPAL / PETITS ENFANTS | 144 | 104 | 8 | | | | | 4A | 17 OAK AVE. |
| ST LUKES EPISCOPAL CHURCH | 144 | 104 | 8 | X | | | | 15D | 17 OAK AVE. |
| ST LUKES EPISCOPAL CHURCH | 146 | 105 | 30.01 | | | | | 15D | 18 OAK AVE. |
| STAAL, ROLAND & YIU JUNG | 165 | 123 | 51 | | | 05933 | 00736 | 2 | 72 HILLSIDE AVE. |
| STACHOWICZ, SYLVIA | 242 | 153.01 | 2 | C1111 | | 06121 | 00663 | 2 | 243 ROSE ST. |
| STAGLIANO, FRANCIS P & DUGGAN, ERIN | 72 | 59 | 9 | | | 18616 | 01936 | 2 | 72 MAPLE AVE. |
| STAKENBORGHES, R & PELLERIN, C W | 221 | 143 | 12.03 | | | 18922 | 00108 | 2 | 85 SPRING ST. |
| STANALYSIS LLC/ C/O JINGTAO YAN | 201 | 131 | 4.01 | C2002 | | 06525 | 00436 | 2 | 40-2 PROSPECT ST. |
| STANGAS, PAUL K | 122 | 93 | 81 | | | 05951 | 00513 | 2 | 49 ROSS AVE. |
| STANIS, ELIZABETH A. | 120 | 93 | 12 | | | | | 2 | 17 MAYFIELD PL |
| STANIS, ELIZABETH A. | 127 | 93.01 | 39 | | | | | 2 | 14 MAYFIELD PL. |
| STANKIEWICZ, JOSEPH | 122 | 93 | 82 | | | 05827 | 00390 | 2 | 11 CUMMINGS CT. |
| STANKOVICOVA, ERIKA | 121 | 93 | 59 | | | 17757 | 01444 | 2 | 36 VICTORY CT. |
| STANSKI, RAYMOND T., JR.%C.STANSKI | 37 | 44.01 | 25 | | | 03416 | 00738 | 4B | 105 LIBERTY ST. |
| STANSKI,DAVID | 172 | 125.02 | 17 | | | | | 2 | 33 BEVERLY CT. |
| STAPLEY, EDWARD O. & HELEN A. | 160 | 119 | 47 | | | | | 2 | 110 HIGHLAND AVE. |
| STATE OF NEW JERSEY | 281 | 161 | 17.02 | | | | | 15C | MAIN ST. |
| STATE OF NEW JERSEY | 369 | 218 | 32.01 | | | | | 15C | E CEDAR ST |
| STEEVER, MARY A. | 344 | 205 | 32.01 | | | 03724 | 00204 | 2 | 10 ETHEL PL. |
| STEIN, HOWARD A & PATRICIA A | 10 | 4.02 | 19 | | | 06329 | 00344 | 2 | 17 BUCHANAN RD. |
| STEIN, LAUREN & GROSSBACH, MATTHEW | 355 | 211.01 | 5 | | | 17413 | 00877 | 2 | 10 LAWRENCE ST. |
| STEIN, NEIL & MICHELLE | 167 | 124.01 | 22 | | | 05519 | 00099 | 2 | 30 RAYLE CT. |
| STEINBERG, MAXWELL & BALL, ALICIA | 339 | 199 | 36 | | | 17995 | 00347 | 2 | 8 LINSLEY PL. |
| STEINGART,NANCY | 312 | 185 | 43.02 | | | 05082 | 00816 | 2 | 15 VOORHEES PL. |
| STEINSAPIR,DOROTHY & SUSAN-TRUSTEES | 185 | 126.05 | 21 | | | 18242 | 01959 | 2 | 404 WAKEFIELD DR. |

Taxing District 09 Metuchen

12 Middlesex County

| Name of Owner Additional Owners | Page No. | Block No | Lot No. | Lot Qualifier | Account No. | Deed Book | Deed Page | Class | Property Location |
|--|-------------|-------------|------------|------------------|----------------|--------------|--------------|-------|----------------------|
| STEMPINSKI, SHIRLEY & STEPHEN | 10 | 4.03 | 1 | | | 18747 | 01172 | 2 | 56 MASON DR. |
| STEPNOWSKI, KIMBERLY & WADE, DAVID | 258 | 154.02 | 11 | | | 05676 | 00594 | 2 | 17 SYLVAN AVE. |
| STERLING, GORDON W, II & KAREN L | 137 | 99 | 1.03 | | | 05966 | 00129 | 2 | 197 MAPLE AVE. |
| STERN, ALAN H | 137 | 98.01 | 35 | | | 07033 | 00664 | 2 | 321 GROVE AVE. |
| STERN, DAVID A. | 277 | 160 | 7 | | | 04335 | 00400 | 2 | 35 SHERIDAN AVE. |
| STERN, JEROME | 245 | 153.01 | 2 | C1504 | | 05090 | 00614 | 2 | 254 NEWMAN ST. |
| STERN, MICHAEL C & CECILIA S | 107 | 84 | 57 | | | 18030 | 01750 | 2 | 95 CENTER ST. |
| STERN, SHEERA | 213 | 140 | 47 | | | 06195 | 00001 | 2 | 47 NEWMAN ST. |
| STERN, WILLIAM & JOANNE T. | 328 | 195 | 29 | C0204 | | 04332 | 00033 | 2 | 10 IRONGATE |
| STETZ, STEVEN J. & GERDA M. | 359 | 212 | 69.01 | | | 06096 | 00526 | 2 | 39 MYRTLE ST. |
| STEVENS, DORIS E | 54 | 51.05 | 21 | | | 06423 | 00794 | 2 | 214 CENTER ST. |
| STEWART, NANCY | 308 | 183.01 | 9 | | | 05970 | 00107 | 2 | 21 BISSETT PL. |
| STEWART, SUSAN | 284 | 166 | 4.02 | | | 04489 | 00296 | 2 | 57 BARNSTABLE ST. |
| STEWART, TERENCE & MARILYN | 80 | 62 | 16.01 | | | 05845 | 00676 | 2 | 608 NEW DURHAM RD. |
| STEWART, TERRY KEVIN & LINDA MARGARET | 198 | 130.01 | 21 | | | 04978 | 00421 | 2 | 37 PROSPECT ST. |
| STIBICH, STEVEN G & LAURA | 63 | 51.12 | 22 | | | 05071 | 00416 | 2 | 120 COLUMBIA AVE. |
| STINE, CHRISTIAN & STONE, HANNAH | 31 | 39 | 43 | | | 06906 | 00805 | 2 | 330 DURHAM AVE. |
| STINSON, STEPHEN C & MARY K | 177 | 126 | 26 | | | | | 2 | 37 BEACON HILL DR. |
| STOFA, A PAUL & JAIME ELAINE | 1 | 3 | 3 | | | 06081 | 00814 | 2 | 168 PLAINFIELD AVE. |
| STOFA, JANET | 5 | 3 | 183 | | | 06673 | 00420 | 2 | 15 MILLER DR. |
| STOFFERS, JAMES T | 246 | 153.01 | 4 | C2112 | | 18329 | 01532 | 2 | 201 ROSE ST. |
| STOLARSKI, CRAIG & BETTY | 231 | 150 | 39.01 | | | 05480 | 00368 | 2 | 35 FRANKLYN PL. |
| STOLER, DEBRA W | 330 | 195 | 29 | C0802 | | 18983 | 00456 | 2 | 42 IRONGATE |
| STOLFI, LINDA | 123 | 93 | 110 | | | 05909 | 00346 | 2 | 6 ROOSEVELT CT. |
| STOLZ, DAVID S | 172 | 125.02 | 16 | | | 04227 | 00633 | 2 | 37 BEVERLY CT. |
| STONE, ANN MARIE | 223 | 143.02 | 3 | | | 05244 | 00072 | 2 | 152 HIGH ST. |
| STONE, BARBARA D. | 369 | 217 | 107 | | | 02517 | 00289 | 2 | 29 E. CEDAR ST. |
| STONE, DANIEL J & TRACY L | 364 | 215 | 102 | | | 06276 | 00527 | 2 | 100 MAIN ST. |
| STORER, MICHAEL & LAURA | 95 | 78.01 | 11 | | | 06324 | 00233 | 2 | 33 MICHAEL DR. |
| STRAFACI, JAMES A & JILL | 39 | 44.02 | 100 | | | 06304 | 00502 | 2 | 50 VAN BUREN AVE. |
| STRAHER, MICHAEL & DAVENPORT, LESLEY | 333 | 197 | 39 | C0009 | | 04454 | 00747 | 2 | 219 AMBOY AVE. #9 |
| STRATHMAN, JEFFREY & CYNTHIA | 311 | 184 | 67 | | | 06316 | 00016 | 2 | 36 HOME ST. |
| STRAUSS, ROBERT A & MICHELLE R | 267 | 155 | 8 | | | 18784 | 00004 | 2 | 9 BURR DR. |
| STRAZZA, KENNETH | 284 | 165 | 18 | | | 04727 | 00406 | 2 | 45 HOMER PL. |
| STREKO, THOMAS C JR & KELLY | 126 | 93.01 | 33 | | | 18932 | 01482 | 2 | 8 MAYFIELD PL. |
| STRICKLAND, DIANE C | 370 | 219 | 58 | | | 04945 | 00705 | 2 | 74 SPEAR ST. |
| STROM, STEVEN & ELIZABETH G | 321 | 190 | 9.02 | | | 3994 | 00276 | 2 | 25 CARSON AVE. |
| STROTMAN, NEIL & HALLENA | 257 | 154.01 | 54.02 | | | 17623 | 00805 | 2 | 6 SUMMIT AVENUE |
| STUMMER, HELEN M | 257 | 154.01 | 54.01 | | | 05448 | 00106 | 2 | 171 HIGH STREET |
| SU, JIE & ZUO, JINGPING | 12 | 5.01 | 8 | | | 06609 | 00199 | 2 | 83 MASON DR. |
| SU, JUNG KUN & YOUNG SOOK | 38 | 44.02 | 33 | | | | | 2 | 39 FORREST ST. |
| SU, JUNG KUN & YOUNG SOOK | 38 | 44.02 | 35 | | | | | 1 | 39 FORREST ST. |
| SUBRAMANIAN, RANJAN M & MANISHA D | 212 | 140 | 18.02 | | | 05107 | 00403 | 2 | 17 NEWMAN ST. |
| SUBRAMANIAN, PRADEEP & MAHADEVAN, P R | 328 | 195 | 29 | C0401 | | 17966 | 01819 | 2 | 18 IRONGATE |
| SUBURBAN DEVELOPMENT LLC | 107 | 84 | 60 | | | 06865 | 00383 | 2 | 93 CENTER ST. |
| SUBURBAN SPORTSLAND LLC | 199 | 130.01 | 47.01 | | | 06637 | 00464 | 1 | MIDDLESEX AVE. |
| SUBURBAN SPORTSLAND LLC | 199 | 130.01 | 47.02 | | | 05991 | 00730 | 1 | MIDDLESEX AVE |
| SUBURBAN SPORTSLAND LLC | 200 | 130.01 | 48 | | | 05991 | 00730 | 4A | 913 MIDDLESEX AVE |
| SUBURBAN SQUARE, LLC | 105 | 83 | 1.01 | | | | | 4A | 85-87 CENTRAL AVE. |
| SUCHAN, ELEANOR | 296 | 177 | 6 | | | 01717 | 00563 | 2 | 21 UPLAND AVE. |
| SUCHAN, SHAUN DAVID & MARGARET JANE | 369 | 218 | 28.01 | | | 17776 | 01059 | 2 | 40 E. CEDAR ST. |
| SUCHOVIC, LINDA A | 16 | 11 | 5 | | | 06142 | 00734 | 2 | MASON DRIVE |
| SUCHOVIC, LINDA A | 16 | 11 | 33 | | | 06142 | 00734 | 2 | 177 MASON DR. |
| SUDOL, MICHAEL C JR & CAROL G | 23 | 29.01 | 8 | | | | | 2 | 43 SALEM CT. |
| SUGARMAN, MARYANN | 2 | 3 | 65 | | | 04354 | 00404 | 2 | 12 COLONIAL CT. |
| SUH, JESSICA N & KIM, ANDREW | 248 | 153.01 | 4 | C2321 | | 19036 | 00732 | 2 | 158 NEWMAN ST. |
| SULLIVAN, DENNIS | 134 | 97 | 63 | | | 17364 | 00228 | 2 | 126 CHRISTOL ST. |
| SULLIVAN, KRISTIN & SMITH, GREG | 341 | 203 | 6 | | | 06992 | 00831 | 2 | 63 AMBOY AVE. |
| SULLIVAN, MARGARET A. | 321 | 190 | 32 | | | 04809 | 00074 | 2 | 32 PELTIER AVE. |
| SULLIVAN, MICHAEL P | 324 | 193 | 3.01 | | | 17661 | 00481 | 2 | 83 MC COY AVE. |
| SULLIVAN, NEIL & ALLISON | 294 | 176 | 14 | | | 06006 | 00089 | 2 | 8 OHIO AVE. |
| SULLIVAN, STEPHEN & MARGARET | 122 | 93 | 79 | | | 3943 | 00429 | 2 | 57 ROSS AVE. |
| SULLIVAN, TIMOTHY J.III & MEGAN B. | 7 | 3.01 | 158 | | 1694SQFT | 05445 | 00312 | 2 | 26 MILLER DR. |
| SULLIVAN, JAMES R, JR & FERNANDEZ, G V | 56 | 51.07 | 1 | | | 06755 | 00620 | 2 | 41 PLAINFIELD AVE. |
| SULTANA, MICHAEL P | 274 | 158 | 147 | | | 18283 | 00605 | 2 | 10 W. WALNUT ST |
| SUN, MICHAEL HAN-WEI & JENNIFER S | 73 | 59 | 21 | | | 06733 | 00512 | 2 | 96 MAPLE AVE. |
| SUN, RUI CHANG & LU, JING | 241 | 153 | 4 | C2807 | | 05351 | 00560 | 2 | 165 NEWMAN ST. |

Taxing District 09 Metuchen

12 Middlesex County

| Name of Owner Additional Owners | Page No. | Block No | Lot No. | Lot Qualifier | Account No. | Deed Book | Deed Page | Class | Property Location |
|-------------------------------------|-------------|-------------|------------|------------------|----------------|--------------|--------------|-------|----------------------|
| SUNDARAMOORTHY,MALLIYANATHAN &RAY,B | 116 | 90 | 41 | | | 17738 | 01541 | 2 | 68 CENTER ST. |
| SUNKAVALLI,BHARATH&KOLLI,INDU PRIYA | 1 | 3 | 10.01 | | | 06630 | 00128 | 2 | 7 MILLER DRIVE |
| SUNWEST LIMIT C/O OLGA ALBUQUERQUE | 45 | 48.01 | 62 | C0004 | | 05943 | 00528 | 4B | 52 LIBERTY ST. |
| SURATI, VISHAL & VANDANA | 106 | 84 | 26 | | | 05451 | 00557 | 2 | 152 CENTRAL AVE. |
| SURGAN, MATTHEW & VICTORIA | 359 | 212 | 71.01 | | | 06084 | 00595 | 2 | 35 MYRTLE AVE. |
| SURTI, ANANT & SHWETA | 327 | 195 | 29 | C0201 | | 06898 | 00160 | 2 | 7 IRONGATE |
| SUSINO,CHARLES & CELESTE | 76 | 60 | 60 | | | | | 2 | 551 MAIN ST. |
| SUSS, ERIC B. | 178 | 126 | 77 | | | 04134 | 00169 | 2 | 14 CONCORD AVE. |
| SUTRADHAR, SANTOSH & JOYASREE | 82 | 63 | 12 | | | 05902 | 00802 | 2 | 35 FINCH ST. |
| SUTTON,JEFFREY JAMES&MONIKA ZUZANNA | 373 | 221 | 54 | | | 06498 | 00467 | 2 | 116 NEW YORK AVE. |
| SVAK LLC | 191 | 127 | 1.02 | C0009 | | 18738 | 01348 | 4A | 9 BRIDGE ST. (BDG C) |
| SWAMI, YOGESH K & GOANTIYA, PRACHI | 208 | 131.01 | 6 | C0508 | | 19003 | 00545 | 2 | 165-508 ESSEX AVE. |
| SWAN, DOROTHEA | 95 | 78 | 44 | | | 06552 | 00120 | 2 | 587 NEW DURHAM RD. |
| SWARTZ, JOHN J & SUSAN W | 181 | 126.01 | 2 | | | 03635 | 00136 | 2 | 38 LEXINGTON DR. |
| SWARTZ, MICHAEL D | 200 | 131 | 1.03 | | | 05233 | 00693 | 4A | 2 PROSPECT ST. |
| SWASEY, KELLY | 358 | 212 | 17 | | | 06391 | 00114 | 2 | 54 E. WALNUT ST. |
| SWEATMAN, JOHN & ELIZABETH | 229 | 149 | 1.02 | | | 04670 | 00859 | 2 | 24 FRANKLYN PL. |
| SWEENEY, DONALD P. | 239 | 153 | 4 | C2703 | | 03709 | 00563 | 2 | 189 NEWMAN ST. |
| SWEENEY, JANET S | 257 | 154.01 | 55 | | | 03880 | 00391 | 2 | 46 SUMMIT AVE. |
| SWEENEY, THOMAS P & PAMELA T | 258 | 154.02 | 86.01 | | | 06169 | 00395 | 2 | 99 LAKE AVE. |
| SWENSEN, GARY J & NANCY M | 134 | 97 | 72 | | | | | 2 | 94 CHRISTOL ST. |
| SWITZER, PHILIP & EILEEN | 15 | 10 | 51.01 | | | 05531 | 00392 | 2 | 160 MASON DR. |
| SWYKOWSKI, ANDREA | 41 | 45 | 34 | | | 06112 | 00562 | 2 | 74 FORREST ST. |
| SY, ROSELLE | 99 | 82 | 53.06 | | | 06703 | 00111 | 2 | 181 DURHAM AVE. |
| SYLVESTER, RENA B. | 357 | 212 | 1 | | | | | 2 | 20 E. WALNUT ST. |
| SYMBER, GREG R & MARIAM Y | 224 | 143.02 | 11 | | | 06854 | 00800 | 2 | 117 SPRING ST. |
| SZABO, ELIZABETH | 332 | 196 | 30 | | | 06095 | 00127 | 2 | 34 MC COY AVE. |
| SZABO,JOHN & ELIZABETH | 44 | 48 | 20 | | | | | 2 | 18 AYLIN ST. |
| SZAFRANKO, ANTHONY | 338 | 199 | 3 | | | 03716 | 00380 | 2 | 135 AMBOY AVE. |
| SZAFRANKO, ANTHONY | 338 | 199 | 4 | | | 03712 | 00172 | 2 | 133 AMBOY AVE. |
| SZAFRANKO, TERESA | 254 | 153.01 | 6 | C3609 | | 03117 | 00598 | 2 | 189 HIGH ST. |
| SZAJKO,CAROLEE R. | 305 | 183 | 12 | | | | | 2 | 25 HOME ST. |
| SZAP, MATTHEW C & CATHERINE T | 166 | 124 | 54 | | | 07008 | 00419 | 2 | 48 RECTOR ST. |
| SZATKOWSKI, SYEPHEN & STEPHANIE M | 17 | 13 | 27 | | | 04179 | 00245 | 2 | 205 MASON DR. |
| SZATKOWSKI, THOMAS | 13 | 6.01 | 8 | | | 06835 | 00648 | 2 | 95 NORRIS AVE. |
| SZTEINBAUM, EDWARD & MARION | 11 | 5.01 | 3 | | | 04870 | 00018 | 2 | 117 MASON DR. |
| SZWAST, MARIAN & ANNA G. | 259 | 154.03 | 25 | | | 04911 | 00438 | 2 | 10 PARK PL. |
| SZYNWELSKI, KAZIA A | 347 | 208 | 79 | | | 05914 | 00883 | 2 | 53 LINCOLN AVE. |
| SZYNWELSKI, KAZIA | 272 | 158 | 69.03 | | | 05817 | 00536 | 2 | 55 THOMAS ST. |
| SZYNWELSKI, KAZIMIERA A | 127 | 93.02 | 4 | | | 18494 | 00129 | 2 | 688 MAIN ST. |
| TABEDZKI,RICH.&SZUTKOWSKI,ISABELLA | 186 | 126.05 | 41 | | | 04627 | 00504 | 2 | 516 WAKEFIELD DR. |
| TACKACH, EDWARD JR & KONDEL, ELLEN | 13 | 6.01 | 15 | | | 03840 | 00575 | 2 | 92 MASON DR. |
| TACOPINO, CHARLES D & BRITTANY | 279 | 160.01 | 8.02 | | | 06855 | 00473 | 2 | 13 JUNIPER ST. |
| TAEGAR, SYDNEY & VARGAS, MARIA A | 314 | 185.01 | 9 | | | 06876 | 00299 | 2 | 12 BOUNTY ST. |
| TAGIE, CARL & LUCILLE | 216 | 141 | 28.02 | | | | | 2 | 89 ROSE ST. |
| TAGLIABOSCHI, GERARD L | 105 | 84 | 5 | | | 05214 | 00735 | 2 | 30 SCHOOL ST. |
| TAGLIABOSCHI, LAURIE | 283 | 165 | 1.02 | | | 05166 | 00052 | 2 | 10 LAURELDALE AVE. |
| TAILOR, NIRAJ & SWEETI | 140 | 100 | 4 | | | 06971 | 00149 | 2 | 43 LINDEN AVE. |
| TAK, WOO SUK & JIHYE | 43 | 47 | 3 | | | 06122 | 00702 | 2 | 329 CENTRAL AVE. |
| TALAN, MARIA | 273 | 158 | 114 | | | 06416 | 00282 | 2 | 1 W. WALNUT ST. |
| TAM, HANBIN AARON & CHEN, STEPHANIE | 110 | 85 | 85 | C0002 | | 17216 | 00356 | 2 | 69 CENTER ST. |
| TAMASCO, SHERRY | 96 | 78.01 | 17 | | | 18680 | 00789 | 2 | 16 ROBERT CIRCLE |
| TAMASCO, SHERRY | 118 | 91 | 18.03 | | | 18676 | 01603 | 2 | 20 WILLIAM ST. |
| TAMASCO, SHERRY | 364 | 215 | 65 | | | 05917 | 00278 | 2 | 77 ORCHARD AVE. |
| TAMASCO,SHERRY J | 96 | 78.01 | 13.01 | | | 05117 | 00069 | 2 | 6 ROBERT CIRCLE |
| TAMASHAUSKY,JASON J&LOVELAND,KARL F | 218 | 141 | 92 | | | 06050 | 00784 | 2 | 117 ROSE ST. |
| TAMBURELLO,LEONARDO & CAIOLA,KRISTA | 94 | 78 | 36 | | | 05806 | 00617 | 2 | 6 LYNN CIRCLE |
| TAN, TERRI MIAO ZHEN | 303 | 181 | 67 | | 2208SQFT | 17755 | 00269 | 2 | 4 STONEGATE DR. |
| TANCREDI,STEPHANIE & PADILLA,JASON | 91 | 75 | 30 | | | 06701 | 00109 | 2 | 24 CONNOR AVE. |
| TANDON, RAJIV & RUCHI | 292 | 174 | 9 | | | 17631 | 00960 | 2 | 57 GROVE AVE. |
| TANG, FENG & ZHAO, TINGTING | 79 | 61 | 35 | | | 06490 | 00678 | 2 | 64 SHARON CT. |
| TANG, HAIFENG & WU, SHANSHAN | 76 | 60 | 65 | | | 06444 | 00141 | 2 | 561 MAIN ST. |
| TANG, HAIFENG & WU, SHANSHAN | 189 | 126.10 | 40 | | | 06215 | 00366 | 2 | 12 JESMOND RD. |
| TANG, HAIFENG | 237 | 153 | 4 | C2132 | | 06943 | 00355 | 2 | 143 NEWMAN ST. |
| TANG, HUI & SUN, XIAOPU | 256 | 154.01 | 44 | | | 06548 | 00555 | 2 | 14 SYLVAN AVE. |
| TANG, JEREMY S B & DANIELLE M | 279 | 160.01 | 3 | | | 17884 | 01612 | 2 | 5 JUNIPER ST. |
| TANG, MAGGIE WONG | 248 | 153.01 | 4 | C2404 | | 06428 | 00124 | 2 | 206 NEWMAN ST. |

Taxing District 09 Metuchen

12 Middlesex County

| Name of Owner Additional Owners | Page No. | Block No | Lot No. | Lot Qualifier | Account No. | Deed Book | Deed Page | Class | Property Location |
|-------------------------------------|-------------|-------------|------------|------------------|----------------|--------------|--------------|-------|------------------------|
| TANG, MERRY | 193 | 127 | 1.02 | C0052 | | 05975 | 00314 | 4A | 52 BRIDGE ST. (BDG A) |
| TANG, TENIAN & YANG, HUA | 276 | 159 | 41 | | | 00000 | 00000 | 2 | 12 SHERIDAN AVE. |
| TANG,KELLY & WAI & SIMON &PARK,JIN | 363 | 215 | 40 | | | 17419 | 01119 | 2 | 88 MYRTLE AVE. |
| TANINGCO, HARRY TUPAS, JR | 103 | 82.01 | 24 | | | 18515 | 00749 | 2 | 35 CENTRAL SQUARE PK. |
| TANINGCO, LILIA | 116 | 85.01 | 1 | C0079 | | 05792 | 00107 | 2 | 15 FRANKLIN SCHOOL WAY |
| TAO CMD REALTY LLC | 346 | 208 | 9.04 | | | 06767 | 00195 | 4A | 224 MAIN ST. |
| TAPPAN, KENNETH EDWARD JR | 206 | 131.01 | 6 | C0205 | | 04021 | 00735 | 2 | 165-205 ESSEX AVE. |
| TAPPEN, DIANNE | 59 | 51.08 | 31 | | | 05037 | 00121 | 2 | 217 MIDLAND AVE. |
| TARABOCCHIA, JOSEPH & LEON, GRETA | 12 | 6.01 | 3 | | | 17095 | 01068 | 2 | 123 NORRIS AVE. |
| TARIO, HUMAIRA & AZIM, ZUBAIR | 170 | 125.01 | 39.04 | | | 18322 | 00923 | 2 | 345 MIDDLESEX AVE. |
| TARIO, SALMAN & NADIA | 59 | 51.10 | 1 | | | 06723 | 00318 | 2 | 208 HARVARD AVE. |
| TASSANI, JOSEPH & HEATHER | 256 | 154.01 | 37 | | | 06065 | 00599 | 2 | 45 DIVISION ST. |
| TATICK, LAURIE | 123 | 93 | 102 | | | 06535 | 00076 | 2 | 45 VICTORY CT. |
| TAUMAN, MICHAEL G & CHAN, JENNIE | 261 | 154.04 | 8 | | | 05951 | 00787 | 2 | 22 POPLAR ST. |
| TAURONE, DANIEL & LORRAINE | 97 | 78.01 | 27 | | | | | 2 | 112 BRIDGE ST. |
| TAY, JON-PAUL & TARA P | 183 | 126.03 | 56 | | | 06061 | 00164 | 2 | 54 CONCORD AVE. |
| TAY, KOK SIANG & LIM, ALICE B | 116 | 90 | 39 | | | 06611 | 00778 | 2 | 64 CENTER ST. |
| TAYLOR, LESLIE LOGAN-TRUSTEE | 7 | 4.01 | 1 | | | 06726 | 00637 | 2 | 36 CLIVE ST. |
| TAYLOR, MICHAEL J & CAROLYN M | 340 | 200 | 41 | | | 3969 | 00627 | 2 | 11 VAIL PL. |
| TAYLOR, RAMONA | 354 | 211 | 66.12 | | | 18405 | 00280 | 2 | 73 E. WALNUT ST. |
| TAYLOR,ROBERT E & WINTERS,INGRID A | 287 | 168 | 10 | | | 05524 | 00471 | 2 | 59 JONESDALE AVE. |
| TD BANK - 380 WELLINGTON STREET | 22 | 29 | 1.0502 | | | 04992 | 00808 | 4A | 70 MIDDLESEX AVE. |
| TEACHEN, WILLIAM & CHARLOTTE | 331 | 196 | 5.02 | | | 04248 | 00830 | 2 | 24 AMBOY AVE. |
| TECHNICAL INVESTMENT GROUP | 45 | 48.01 | 68 | | | 04994 | 00017 | 4B | 70 LIBERTY ST. |
| TEEPLE, JOHN R. & PATRICIA | 33 | 41 | 29 | | | 00000 | 00000 | 2 | 312 DURHAM AVE. |
| TEITLER, HOWARD L. & JEANMARIE L. | 320 | 189 | 28.02 | | | 04232 | 00620 | 2 | 66 PELTIER AVE. |
| TEKB213 MANAGEMENT LLC | 46 | 48.04 | 2.02 | C0502 | | 18792 | 00248 | 4B | 160-5B LIBERTY ST. |
| TELLERI, PHYLLIS | 108 | 85 | 1 | C0010 | | 05518 | 00439 | 2 | 12 FRANKLIN SCHOOL WAY |
| TELLIHO, ARLINE | 327 | 195 | 29 | C0102 | | 3955 | 00460 | 2 | 2 IRONGATE |
| TENREIRO, VALERIA-TRUSTEE | 245 | 153.01 | 4 | C2106 | | 06351 | 00587 | 2 | 213 ROSE ST. |
| TERENZI, ANTHONY & DELGADO, J M | 291 | 172 | 49 | | | 19106 | 00911 | 2 | 40 JONESDALE AVE. |
| TERRACINA, GABY A & GIUSEPPE | 6 | 3.01 | 124 | | | 05272 | 00867 | 2 | 13 WILLOW RD. |
| TERSE, PARESH & BAANDAL, SONALI | 266 | 154.11 | 8 | | | 17384 | 00612 | 2 | 29 FERNDALE PL. |
| TERZINO, MARGARET HOLLINGSWORTH | 282 | 161 | 32 | | | 00000 | 00000 | 2 | 4 W. CEDAR ST. |
| TESORIERO, CHRISTINA & SARA | 48 | 50 | 17 | | | 18502 | 00961 | 2 | 46 PLAINFIELD AVE. |
| TESTA,KEITH A. & LAURA A. | 166 | 124 | 58.01 | | | 04335 | 00410 | 2 | 138 HIGHLAND AVE |
| TETI, SARAH | 89 | 73 | 25 | | | 07000 | 00063 | 2 | 17 DENISE CT. |
| TEXAS EAST.TRANS./DUFF & PHELPS,LLC | 376 | PIPE.LINE | 11 | | | | | 4A | VARIOUS |
| THAKURIAH, P & HANHART, C | 168 | 124.02 | 56 | | | 17597 | 00484 | 2 | 140 HILLSIDE AVE. |
| THECCANAT,NICHOLAS&HERRIES,ALLISON | 315 | 186 | 13 | | | 18571 | 00164 | 2 | 53 KEMPSON PL. |
| THEODORE, GUY M | 186 | 126.05 | 36 | | | | | 2 | 486 WAKEFIELD DR. |
| THIEL, DAVID & JOAN R. | 179 | 126 | 94 | | | 04382 | 00787 | 2 | 129 BEACON HILL DR. |
| THIFFAULT, JEFFREY L & BETSY E | 334 | 197 | 58 | | | 06962 | 00280 | 2 | 185 AMBOY AVE. |
| THOMAS, JAMES E & MARY C | 311 | 184 | 57 | | 2283SQFT | 05384 | 00795 | 2 | 14 HOME ST. |
| THOMAS,ANDRE & VILLA-THOMAS,NELMARY | 366 | 216 | 54.01 | | | 17923 | 01572 | 2 | 86 ORCHARD AVE. |
| THOMPSON, BHAVNA & ELDON | 258 | 154.02 | 10 | | | 18495 | 01118 | 2 | 15 SYLVAN AVE. |
| THOMPSON, BRYAN & NADINE | 67 | 56 | 4 | | | 06705 | 00277 | 2 | 151 CENTER ST. |
| THOMPSON, DONNA | 319 | 189 | 1 | | | 04920 | 00212 | 2 | 77 CARSON AVE. |
| THOMPSON, FRANK & BENNA | 114 | 85.01 | 1 | C0058 | | 06122 | 00352 | 2 | 53 FRANKLIN SCHOOL WAY |
| THOMPSON, JOSEPH W & PATRICIA R | 267 | 155 | 10 | | | | | 2 | 15 BURR DR. |
| THOMPSON, LUGENIA | 363 | 215 | 32 | | | | | 2 | 66 MYRTLE AVE. |
| THOMPSON, MARY | 216 | 141 | 28.14 | | | | | 2 | 188 HIGH ST. |
| THOMPSON, THOMAS W. & BEATA | 124 | 93 | 123 | | | 04654 | 00804 | 2 | 47 CHRISTOL ST. |
| THOMPSON, WILLIAM D & JULIE C | 345 | 205 | 40 | | | 17583 | 00587 | 2 | 22 ETHEL PL. |
| THOMPSON,JOYCE | 128 | 93.02 | 13 | | | | | 2 | 25 ROOSEVELT CT. |
| THOREN, RICHARD K | 57 | 51.07 | 22 | | | 05706 | 00332 | 2 | 123 HARVARD AVE. |
| THORNTON, CRAIG | 260 | 154.03 | 30 | | | 18321 | 01763 | 2 | 9 DIVISION ST. |
| THORNTON, MITSUKO I | 157 | 118 | 7 | | | 18983 | 01319 | 2 | 33 HILLSIDE AVE. |
| THORSEN, DEBRA A. | 211 | 138 | 50.01 | | | 04508 | 00613 | 2 | 55 KENTNOR ST. |
| THUMANN, DANA E & SCOTT W | 358 | 212 | 32 | | | 18777 | 01992 | 2 | 86 E. WALNUT ST. |
| TICHNOR, WAYNE & GERALDINE | 367 | 216 | 110 | | | | | 2 | 37 HICKORY ST |
| TIDDENS,BARBARA J & LAWSON,DAVID E | 154 | 117 | 1.02 | | | 05204 | 00092 | 2 | 73 RECTOR ST. |
| TIERNO, DANIEL & NICOLE | 52 | 51.04 | 7 | | | 06603 | 00463 | 2 | 416 MIDLAND AVE. |
| TIERNO, DANIEL & NICOLE | 156 | 117 | 111 | | | 17887 | 00104 | 2 | 411 MIDDLESEX AVE. |
| TILBOR REALTY, LLC % SEYMOUR'S | 152 | 114 | 47 | | | 04614 | 00853 | 4A | 551 MIDDLESEX AVE. |
| TILBOR REALTY, LLC % SEYMOUR'S | 152 | 114 | 52 | | | 04614 | 00854 | 4A | 545 MIDDLESEX AVE. |
| TIMKO, KEITH A & ROBIA | 320 | 189 | 12 | | | 05578 | 00364 | 2 | 57 CARSON AVE. |

Taxing District 09 Metuchen

12 Middlesex County

| Name of Owner Additional Owners | Page No. | Block No | Lot No. | Lot Qualifier | Account No. | Deed Book | Deed Page | Class | Property Location |
|-------------------------------------|-------------|-------------|------------|------------------|----------------|--------------|--------------|-------|-----------------------|
| TIMKO, THEODORE | 355 | 211.01 | 4 | | | 05959 | 00749 | 2 | 8 LAWRENCE ST. |
| TITUS, RICHARD T & CECELIA R | 331 | 196 | 4 | | | 05530 | 00841 | 2 | 26 AMBOY AVE. |
| TIU, CHARLES | 71 | 58 | 31 | | | 04322 | 00162 | 4A | 617 MAIN ST. |
| TIU, ROMEO & DONNA | 160 | 119 | 43 | | | 04580 | 00791 | 2 | 104 HIGHLAND AVE |
| TIWARI, DEEPA & KUMAR, ATUL | 111 | 85.01 | 1 | C0012 | | 07055 | 00663 | 2 | 43 CENTER ST. |
| TIWARI, SHREE & PRITI | 107 | 85 | 1 | C0008 | | 05624 | 00619 | 2 | 8 FRANKLIN SCHOOL WAY |
| TIWARI, SHREE D & PRITI SHREE D | 110 | 85.01 | 1 | C0004 | | 04930 | 00473 | 2 | 7 FRANKLIN SCHOOL WAY |
| TJIA, ROBERT EUGENE | 331 | 196 | 11 | | | 06905 | 00295 | 2 | 11 SIDNEY PL. |
| TKR CABLE- % BROWN SMITH WALLACE | 27 | 37 | 20 | | | 03256 | 00206 | 4A | WESTINGHOUSE ST |
| T-MOBILE/LEASE MGMT SITE #NJ06313A | 26 | 35 | 5 | T01 | | | | 4A | RR ROW/PEARL ST |
| TOBIN, BRIAN & COZINE, MAUREEN | 365 | 216 | 1.04 | | | 06153 | 00238 | 2 | 84 MAIN ST. |
| TODD, BRAD & ALICIA | 217 | 141 | 85 | | | 17350 | 01822 | 2 | 11 ROLFE PL. |
| TODD, JONATHAN | 164 | 123 | 16.01 | | | 17395 | 00893 | 2 | 28 ROBINS PL. |
| TODERIC, OVIDIU & LILIA | 317 | 186 | 69 | | | 05897 | 00011 | 2 | 52 VOORHEES PL |
| TODERIC, OVIDIU & LILIA | 344 | 205 | 1 | | | 17513 | 01247 | 2 | 29 AMBOY AVE. |
| TOKAR, MICHELE | 246 | 153.01 | 4 | C2203 | | 06255 | 00862 | 2 | 229 ROSE ST. |
| TOLLEY, ANN M. | 59 | 51.08 | 44 | | | | | 2 | 106 HARVARD AVE. |
| TOMEI, MICHAEL L & CSILLA | 353 | 211 | 55 | | | 18930 | 01118 | 2 | 50 CHARLES ST. |
| TOMORI, JOHN & MARTHA | 3 | 3 | 144 | | | | | 2 | 50 WILLOW RD. |
| TOMPKINS, JUDITH M | 207 | 131.01 | 6 | C0407 | | 05407 | 00586 | 2 | 165-407 ESSEX AVE. |
| TONG, CHRISTOPHER & MU, LAN | 83 | 64 | 22 | | | 18770 | 00305 | 2 | 36 FINCH ST. |
| TONG, KAHO & YINME | 263 | 154.06 | 79 | | | 06683 | 00460 | 2 | 83 SUMMIT AVE. |
| TONG,GAN | 247 | 153.01 | 4 | C2316 | | 05168 | 00190 | 2 | 168 NEWMAN ST. |
| TONG,KAHO & YIN-MAE | 42 | 46 | 43 | C0302 | | 05067 | 00466 | 2 | 50 AYLIN ST. #3B |
| TOOMEY, THOMAS P & TINA | 13 | 6.01 | 14 | | | 06588 | 00409 | 2 | 86 MASON DR. |
| TOP SEED REALTY 4 LLC | 47 | 49 | 50 | | | 17026 | 00639 | 4A | 289 CENTRAL AVE. |
| TOP SEED REALTY LLC | 46 | 48.04 | 2.02 | C0302 | | 06034 | 00111 | 4B | 160-3B LIBERTY ST. |
| TOP SEED REALTY LLC | 82 | 63 | 4.02 | | | 06310 | 00326 | 2 | 311 DURHAM AVE. |
| TOP SEED REALTY LLC | 350 | 210 | 23 | | | 06538 | 00895 | 2 | 46 LINCOLN AVE. |
| TOPPING, DAN & MARYANN | 161 | 120 | 9 | | | 06606 | 00792 | 2 | 61 HILLSIDE AVE. |
| TORNAMBE, MELISSA L & MICHAEL J | 202 | 131 | 4.01 | C2013 | | 06763 | 00527 | 2 | 40-13 PROSPECT ST. |
| TORRES- LOGREIRA R D & LOUREIRO, T | 15 | 9 | 31 | | | 18815 | 00075 | 2 | 167 MASON DR. |
| TORRES, EVELYN | 309 | 183.02 | 26 | | | 06634 | 00397 | 2 | 26 BISSETT PL. |
| TORRES, LYNDA | 96 | 78.01 | 16 | | | 06134 | 00367 | 2 | 9 MICHAEL DR. |
| TORRES, SAUL SANTO & RAMONA M | 198 | 130.01 | 9 | | | 06871 | 00407 | 2 | 21 PROSPECT ST. |
| TOSCANO, LOUIS A & ROSANETTE | 81 | 62 | 32 | | | 17301 | 01986 | 2 | 638 NEW DURHAM RD. |
| TOTEJA, PUNEET & GITIKA | 367 | 217 | 1.03 | | | 17606 | 01774 | 2 | 25 E. CEDAR ST. |
| TOTH, EDWARD | 55 | 51.06 | 21 | | | 04545 | 00064 | 2 | 213 HARVARD AVE. |
| TOTH, GAIL | 235 | 153 | 3.06 | | | 06400 | 00327 | 2 | 305 ROSE ST. |
| TOTH, RYAN & DORI | 78 | 61 | 21 | | | 06354 | 00502 | 2 | 8 SHARON CT. |
| TOTH, STEPHEN J & GAIL | 202 | 131 | 4.01 | C3008 | | 07065 | 00034 | 2 | 50-8 PROSPECT ST. |
| TOTH, STEPHEN J JR & GAIL | 10 | 4.02 | 22 | | | 03837 | 00878 | 2 | 41 BUCHANAN RD. |
| TOTIN,THOMAS & CATHERINE | 347 | 208 | 68 | | | | | 2 | 41 TULSA AVE. |
| TOUCHDOWN VENTURES INC | 193 | 127 | 1.02 | C0040 | | 05665 | 00188 | 4A | 40 BRIDGE ST. (BDG A) |
| TOWERS, MICHAEL & STEPHANIE | 51 | 51.03 | 10 | | | 17901 | 00391 | 2 | 118 RUTGERS ST. |
| TRAMONTIN, LAURA A | 146 | 105 | 45 | | | 06913 | 00262 | 2 | 24 OAK AVE. |
| TRAMONTIN, MONICA L | 170 | 125.01 | 40.10 | | | 06907 | 00006 | 2 | 33 STIRLING CT. |
| TRAN, TRUNG V & YIP, PUI MING | 345 | 206 | 25.01 | | | 06874 | 00839 | 2 | 28 GOODWILL PL. |
| TRAPP, GEORGE J | 22 | 29 | 1.0501 | C0014 | | 18314 | 01191 | 2 | 14 AYERS COURT |
| TRAST, SUNIL S & SHOBHA S | 133 | 97 | 51.02 | | | 00000 | 00000 | 2 | 196 CHRISTOL ST. |
| TRAUTWEIN,ANNA | 304 | 182 | 24 | | | 04935 | 00706 | 2 | 8 CARLTON RD. |
| TRECOLIS, PETER J. | 341 | 203 | 15 | | | | | 2 | 27 CARPENTER PL. |
| TREHAN, BRIJESH & MAYURI | 80 | 62 | 3 | | | 04966 | 00503 | 2 | 45 JOHN ST. |
| TREICH, NANCY JEAN | 241 | 153 | 4 | C2904 | | 04202 | 00194 | 2 | 23 KATE LA. |
| TRENSE, BELINDA ANN-TRUST | 38 | 44.02 | 36 | | | 18156 | 00050 | 2 | 53 FORREST ST. |
| TREVIDIC, OLIVIER | 169 | 125.01 | 32 | | | 06232 | 00330 | 2 | 84 RECTOR ST. |
| TRICARICO, LOUIS J & KRISTINE A | 6 | 3.01 | 127 | | | 18239 | 00592 | 2 | 27 WILLOW RD. |
| TRIMBLE, DENISE C | 343 | 204 | 43 | | | 17572 | 00610 | 2 | 30 CARPENTER PL. |
| TRIMBOLI, ERIC D. & WENDY A. | 8 | 4.01 | 5 | | | 04765 | 00780 | 2 | 36 NORRIS AVE. |
| TRIMBOLI, PETER J, JR & CERNADAS, M | 139 | 99 | 74 | | | 06967 | 00280 | 2 | 172 E. CHESTNUT AVE. |
| TRIPATHI, RAVI PRAKASH & PRATIBHA | 113 | 85.01 | 1 | C0048 | | 18734 | 01885 | 2 | 76 CENTRAL AVE. |
| TRIPOD, DANIEL & KATHERINE | 322 | 191 | 5.02 | | | 17529 | 00843 | 2 | 63 EGGERT AVE. |
| TRIVEDI, BHARTI | 110 | 85.01 | 1 | C0002 | | 05829 | 00529 | 2 | 3 FRANKLIN SCHOOL WAY |
| TRIVEDI, UJWAL & HETAL | 219 | 142 | 1.04 | | | 18704 | 00934 | 2 | 100 SPRING ST. |
| TROLARO,KEVIN M. & CARLA M. | 342 | 204 | 9 | | | 04741 | 00479 | 2 | 41 ETHEL PL. |
| TROPEANO, CONCETTA | 252 | 153.01 | 6 | C3402 | | 06515 | 00307 | 2 | 114 NEWMAN ST. |
| TROSMAN, LEONID & SEYDER, ANNA | 187 | 126.07 | 3 | | | 05690 | 00563 | 2 | 545 WAKEFIELD DR. |

Taxing District 09 Metuchen

12 Middlesex County

| Name of Owner Additional Owners | Page No. | Block No | Lot No. | Lot Qualifier | Account No. | Deed Book | Deed Page | Class | Property Location |
|--------------------------------------|-------------|-------------|------------|------------------|----------------|--------------|--------------|-------|-----------------------|
| TROTSKO, VITALI V | 160 | 119 | 59.01 | | | 06231 | 00673 | 2 | 39 RECTOR ST. |
| TSAI, TSORNG JEN | 194 | 127 | 22 | C0204 | | 06008 | 00489 | 4A | 204 BRIDGE STREET |
| TSANG-CHAN, KATHY | 54 | 51.05 | 25 | | | 06845 | 00043 | 2 | 206 CENTER ST. |
| TSE, YIK TSE | 249 | 153.01 | 4 | C2511 | | 06511 | 00592 | 2 | 222 NEWMAN ST. |
| TSIMARAS, ANTHONY & FICALORA, ERIKA | 222 | 143.01 | 5 | | | 17693 | 01357 | 2 | 174 HIGH ST. |
| TSIPENYUK, VLADIMIR & FAINA | 204 | 131 | 4.01 | C5006 | | 04956 | 00206 | 2 | 70-6 PROSPECT ST. |
| TSO, RAYMOND & SHARON | 57 | 51.07 | 44 | | | 06570 | 00757 | 2 | 132 UNIVERSITY AVE. |
| TSO, RAYMOND C & TSANG, SHARON | 123 | 93 | 103 | | | 05837 | 00001 | 2 | 43 VICTORY CT. |
| TSUI, JASMINE | 33 | 41 | 23 | | | 18125 | 01896 | 2 | 10 ELECTRIC ST. |
| TTASCO DEVELOPERS LLC | 346 | 208 | 5 | | | 06884 | 00434 | 1 | 236 MAIN ST. |
| TTASCO DEVELOPERS LLC | 346 | 208 | 9.03 | | | 06884 | 00434 | 1 | 228 MAIN ST. |
| TUCKER, BELINDA A | 84 | 65 | 26.01 | | | 05539 | 00059 | 2 | 38 JOHN ST. |
| TUCKER, KEVIN C | 294 | 176 | 57 | | | 17543 | 01221 | 2 | 75 UPLAND AVE. |
| TUCKER, NICOLE H & MILLER, NILSEN L | 351 | 211 | 15 | | | 18635 | 01337 | 2 | 19 E. WALNUT ST. |
| TUFARO, MICHAEL & SIRACUSA, CARMELA | 121 | 93 | 58 | | | 06951 | 00634 | 2 | 34 VICTORY CT. |
| TUMA, VICTOR B. | 333 | 197 | 42 | | | 04343 | 00558 | 4A | 215 AMBOY AVE. |
| TURC, CATALIN & MARGINEANU, IOANA | 217 | 141 | 52 | | | 06568 | 00070 | 2 | 46 NEWMAN ST. |
| TURNER, PAMELA | 248 | 153.01 | 4 | C2408 | | 18190 | 01999 | 2 | 214 NEWMAN ST. |
| TWIN HOLDINGS 214 MAIN LLC | 347 | 208 | 55.01 | | | 18813 | 00646 | 4A | 214 MAIN ST. |
| TWO BROTHER'S HOLDINGS LLC | 47 | 49 | 39 | | | 06980 | 00279 | 4B | 33 JERSEY AVE. |
| TYAGI, VINEET & SATO, MICHIO | 106 | 84 | 48 | | | 07055 | 00413 | 2 | 99 DURHAM AVE. |
| TYNDAY, SHEILA | 277 | 160 | 23.04 | | | | | 2 | 15 SHERIDAN AVE. |
| UCHRIN, JESSICA | 218 | 141 | 96 | | | 18918 | 00159 | 2 | 131-133 ROSE ST. |
| UDOV, LEONID & NATALYA | 102 | 82.01 | 21 | | | 06151 | 00859 | 2 | 32 CENTRAL SQUARE PK. |
| UHRIG, SALLY A | 245 | 153.01 | 4 | C2109 | | 05322 | 00094 | 2 | 207 ROSE ST. |
| ULLAL, SATISH & SAPNA | 25 | 33 | 19 | | | 06303 | 00782 | 2 | 80 HOMESTEAD RD. |
| UNGUREANU, MIHAI & SERGEEVA, ZIN A | 83 | 64 | 20 | | | 18620 | 01813 | 2 | 44 FINCH ST. |
| UNIQUE PROPERTIES LLC | 45 | 48.04 | 2.02 | C0201 | | 06287 | 00389 | 4B | 160-2 LIBERTY ST. |
| UNITED STATES POSTAL SERVICE | 305 | 182 | 33 | | | | | 15C | 360 MAIN ST. |
| UNTERBERGER, MARLENE | 9 | 4.01 | 21 | | | 03989 | 00155 | 2 | 120 NORRIS AVE. |
| UPLAND AVENUE LLC | 295 | 176.01 | 25 | | | 07047 | 00253 | 2 | 55 UPLAND AVE. |
| UPPULURI, RAMA KRISHNA | 372 | 220 | 56 | | | 04977 | 00586 | 2 | 98 HOLLYWOOD AVE. |
| URGELL, JORGE & BANERJEE, SUCHARITA | 135 | 98 | 36 | | | 06624 | 00186 | 2 | 2 CHESTNUT LA. |
| URGELL, JORGE & BANERJEE, SUCHARITA | 135 | 98 | 36.01 | | | 06624 | 00186 | 1 | E. CHESTNUT AVE. |
| US BANK TRUST NA | 215 | 141 | 6.02 | | | 17014 | 01720 | 2 | 83 ESSEX AVE. |
| US BUSINESS HUB LLC | 195 | 127 | 22 | C0218 | | 17240 | 01655 | 4A | 218 BRIDGE STREET |
| USHAUN REALTY LLC | 46 | 48.04 | 2.02 | C0401 | | 06789 | 00069 | 4B | 160-4A LIBERTY ST. |
| USZENSKI, JANICE | 129 | 93.02 | 24 | | | 05188 | 00477 | 2 | 3 ROOSEVELT CT. |
| UTT, BRANDON & HEATHER | 147 | 107 | 36 | | | 17037 | 01000 | 2 | 310 E. CHESTNUT AVE. |
| UZILOV, ANDREW & KATHLEEN | 179 | 126 | 92 | | | 06984 | 00561 | 2 | 117 BEACON HILL DR. |
| V3 INVESTMENTS LLC | 103 | 82.01 | 26 | C0046 | | 17422 | 00451 | 2 | 46 CENTRAL SQUARE PK. |
| VACCARI, DAVID & TIEN-NYE H. | 299 | 180 | 11 | | | 00000 | 00000 | 2 | 33 SPEAR ST. |
| VAHALLA, THOMAS & MARY ANNE | 51 | 51.03 | 21 | | | 03048 | 00874 | 2 | 135 UNIVERSITY AVE. |
| VAKHARIA, SAGAR & KINJAL | 98 | 82 | 47 | C02 | | 18283 | 00486 | 2 | 161 DURHAM AVE. |
| VALANEJAD, ABBAS | 334 | 197 | 60.02 | | | 06341 | 00055 | 2 | 5 GREEN STREET |
| VALDES, ROXANA | 237 | 153 | 4 | C2136 | | 05289 | 00511 | 2 | 135 NEWMAN ST. |
| VALDEZ, JENNIFER L | 272 | 158 | 70 | | | 17800 | 01165 | 2 | 61 THOMAS ST. |
| VALENTE, GINA | 207 | 131.01 | 6 | C0504 | | 06666 | 00258 | 2 | 165-504 ESSEX AVE. |
| VALENTINO, FRANK R & CHERYL R | 93 | 78 | 4 | | | 04106 | 00420 | 2 | 27 HAMPTON ST. |
| VALERA, BOLIVAR & LISA M | 118 | 91 | 39 | | | 06449 | 00553 | 2 | 48 WILLIAM ST. |
| VALERA, RAMON OSCAR & NICOLE MAZUR | 125 | 93.01 | 6 | | | 06648 | 00766 | 2 | 159 E. CHESTNUT AVE. |
| VALEROS, ORLANDO R & SERLEE BAUTISTA | 311 | 184 | 51 | | | 06663 | 00606 | 2 | 206 AMBOY AVE. |
| VALIQUETTE, BRIAN & BIRGIT | 142 | 100 | 37 | | | 05069 | 00145 | 2 | 572 MAIN ST. |
| VALOVICIN, MICHAEL E. & DAWN E. | 340 | 200 | 42 | | | 04206 | 00101 | 2 | 19 VAIL PL. |
| VAN BUSKIRK, PAUL S. & SONIA R. | 272 | 158 | 99.02 | | | 04169 | 00065 | 2 | 21 THOMAS ST. |
| VAN CHAMA, SAM & PERLA | 332 | 197 | 20.02 | | | 04742 | 00385 | 2 | 243 AMBOY AVE. |
| VAN DE WETERING, A & ANTONIOU, ELIAS | 286 | 167 | 1 | | | 18863 | 01595 | 2 | 81 JONESDALE AVE. |
| VAN LEEUWEN, MICHAEL & ALISON | 302 | 181 | 59 | | | 05615 | 00486 | 2 | 25 BEECHWOOD AVE. |
| VAN SAVAGE, JOYCE | 114 | 85.01 | 1 | C0053 | | 05920 | 00066 | 2 | 86 CENTRAL AVE. |
| VAN-BRI REALTY INC. | 35 | 44 | 57.02 | | | | | 4A | 101 LIBERTY ST. |
| VAN-BRI REALTY INC. | 37 | 44.01 | 27.02 | | | | | 1 | THORNTON AVE |
| VANDUYNE, DONALD L & PATRICIA | 164 | 123 | 1 | | | | | 2 | 3 PLEASANT PL. |
| VANEGAS, JORGE | 205 | 131.01 | 6 | C0103 | | 06878 | 00517 | 2 | 165-103 ESSEX AVE. |
| VANI, LYNN A. | 63 | 51.12 | 18 | | | 04691 | 00813 | 2 | 643 MAIN ST. |
| VANTMAN, NATALIE O & DUENAS, ILAN G | 370 | 219 | 55 | | | 18240 | 01865 | 2 | 62 SPEAR ST. |
| VARCO, SETTIMO & JOANNE | 11 | 5.01 | 2.03 | | | 04542 | 00151 | 2 | 123 MASON DR. |
| VARDARO, KAREN E | 350 | 210 | 26 | | | 06218 | 00138 | 2 | 40 LINCOLN AVE. |

Taxing District 09 Metuchen

12 Middlesex County

| Name of Owner Additional Owners | Page No. | Block No | Lot No. | Lot Qualifier | Account No. | Deed Book | Deed Page | Class | Property Location |
|---------------------------------------|-------------|-------------|------------|------------------|----------------|--------------|--------------|-------|-------------------------|
| VARGA, THOMAS L & RHODA M | 289 | 170 | 22 | | | | | 2 | 132 WOODBRIDGE AVE. |
| VARGAS, NORBERTO B & LILYBETH V | 352 | 211 | 33 | | | 06569 | 00589 | 2 | 24 GEORGE ST. |
| VARGAS, CHRISTIAN & CROCCO-VARELA,A | 31 | 39 | 30 | | | 06981 | 00508 | 2 | 14 WESTON ST. |
| VARGHESE, G. GEE & SUSAMMA | 29 | 37.03 | 9 | | | 04007 | 00513 | 2 | 17 DOUGLAS DR. |
| VARMA, SANDEEP & JYOTI | 230 | 149 | 51.01 | | | 06497 | 00083 | 2 | 57 SPRING ST. |
| VARNER, MICHAEL & YVONNE | 33 | 40 | 40 | | | 05590 | 00673 | 2 | 15 ELECTRIC ST. |
| VARSHAVCHIK, SEMYON | 221 | 143 | 19 | | | 05232 | 00247 | 2 | 20 CLIFFWOOD PL. |
| VASIREDDI FAMILY LLC | 194 | 127 | 22 | C0205 | | 05698 | 00428 | 4A | 205 BRIDGE STREET |
| VASSILTISOV, E & VASSILTISOVA, J | 294 | 176 | 13 | | | 05061 | 00439 | 2 | 66 GROVE AVE. |
| VAZ, AVINASH G & OLGA F | 328 | 195 | 29 | C0301 | | 05562 | 00563 | 2 | 12 IRONGATE |
| VAZQUEZ, ADRIAN & ANNE | 14 | 7 | 26 | | | 06949 | 00001 | 2 | 53 WISTAR AVE. |
| VAZQUEZ, DAMIEN & MELISSA | 149 | 108.01 | 34 | | | 17838 | 01820 | 2 | 54 STONEHAM PL. |
| VECHNYAK, V & LITVIN-VECHNYAK, T | 301 | 181 | 43 | | | 05143 | 00251 | 2 | 34 SPEAR ST. |
| VEGA-JANICA, ERNESTO | 216 | 141 | 34 | | | 06569 | 00114 | 2 | 68 NEWMAN ST. |
| VEGA-JANICA, ERNESTO | 235 | 153 | 2 | C1714 | | 06913 | 00637 | 2 | 227 NEWMAN ST. |
| VEGA-JANICA, E & SANCHEZ-MARTINEZ, AM | 235 | 153 | 2 | C1717 | | 06999 | 00042 | 2 | 221 NEWMAN ST. |
| VEHOCK, PAUL & CATHERINE | 288 | 169 | 12 | | | | | 2 | 37 JONESDALE AVE. |
| VEIGA, GLENN & GEORGIA | 369 | 218 | 22.01 | | | 05470 | 00860 | 2 | 26 E. CEDAR ST. |
| VEIT, WILLIAM & KRISTINA | 27 | 37.01 | 2 | | | 06995 | 00652 | 2 | 352 DURHAM AVE. |
| VELASCO, SCOTT & RENATTA | 101 | 82.01 | 5 | C0014 | | 17735 | 00785 | 2 | 14 CENTRAL SQUARE PK. |
| VELASQUEZ, DANIEL | 318 | 188 | 7 | | | 18722 | 00729 | 2 | 31 PELTIER AVE. |
| VELDKAMP, LINDA A. & NASH, MICHELE Y. | 222 | 143 | 37 | | | 04488 | 00535 | 2 | 173 LAKE AVE. |
| VELLASAMY, NANDAKUMAR | 236 | 153 | 4 | C2116 | | 06133 | 00890 | 2 | 28 KATE LA. |
| VEMURI, RAVI & VEMAVARAPU, SESHU M | 82 | 64 | 8 | | | 06719 | 00886 | 2 | 3 JOHN ST. |
| VENETT, CLAIRE E | 356 | 211.01 | 13 | | | | | 2 | 49 CHARLES ST. |
| VENKATESH, ANISHA | 206 | 131.01 | 6 | C0204 | | 18504 | 00689 | 2 | 165-204 ESSEX AVE. |
| VERDEROSA, JUNE E | 235 | 153 | 4 | C2101 | | 05822 | 00557 | 2 | 29 KATE LA. |
| VERGARA, ARJAY & POSPIECH, LAURA | 28 | 37.01 | 7 | | | 06674 | 00102 | 2 | 53 DOLORES DR. |
| VERGARA, ROMEO M. & JOSEFINA A. | 161 | 120 | 26 | | | 03798 | 00798 | 2 | 18 WASHINGTON PL. |
| VERMA, HARISH & USHA | 111 | 85.01 | 1 | C0011 | | 18723 | 01120 | 2 | 41 CENTER ST. |
| VERMA, NITISH | 111 | 85.01 | 1 | C0014 | | 18062 | 00824 | 2 | 590 MIDDLESEX AVE. |
| VERMA, SAYA & AMIT | 114 | 85.01 | 1 | C0054 | | 06371 | 00382 | 2 | 61 FRANKLIN SCHOOL WAY |
| VERMANE, ROBERT & WOJCIK, SHIRLEY | 334 | 197 | 60.01 | | | 06007 | 00377 | 2 | 181 AMBOY AVE. |
| VGWDC, L.L.C | 1 | 2 | 2 | | | 00000 | 00000 | 1 | PLAINFIELD AVE |
| VI, CHRISTINA & MY | 365 | 216 | 1.06 | | | 06866 | 00408 | 2 | 15 HICKORY ST. |
| VICARIOUS LLC | 152 | 114 | 56 | | | 06412 | 00194 | 4A | 10-24 NEW ST |
| VICENCIO, GILBERT B & CHRISTINA M | 181 | 126 | 125 | | | 18685 | 01124 | 2 | 238 HIGHLAND AVE. |
| VICTORIA, RONALD J & JANET | 292 | 174 | 1.01 | | | 17666 | 00013 | 2 | 65 GROVE AVE. |
| VICTORIAN RESTORATION RENTALS INC | 227 | 145 | 50.05 | | | 05007 | 00458 | 4A | 328 AMBOY AVE. |
| VICTORIAN RESTORATION RENTALS, INC. | 226 | 145 | 18.03 | | | 00000 | 00000 | 4A | 16-20 WERNIK PL. |
| VICTORIAN RESTORATION RENTALS, INC. | 226 | 145 | 21 | | | | | 4A | 323 MAIN ST. |
| VICTORIAN RESTORATION RENTALS, INC. | 226 | 145 | 23 | | | | | 4A | 315 MAIN ST. |
| VICTORIAN RESTORATION RENTALS, INC. | 226 | 145 | 27 | | | | | 4A | 280 AMBOY AVE. |
| VICTORIAN RESTORATION RENTALS, INC. | 226 | 145 | 34 | | | | | 4A | 296 AMBOY AVE. |
| VICTORIAN RESTORATION RENTALS, INC. | 226 | 145 | 42.03 | | | | | 4A | 312 AMBOY AVE/32 WERNIK |
| VICTORIAN RESTORATION RENTALS, INC. | 226 | 145 | 18.02 | | | 04260 | 00514 | 4A | 325-329 MAIN ST. |
| VICTORIAN RESTORATION RENTALS, INC. | 226 | 145 | 38 | | | 04389 | 00692 | 4A | 304 AMBOY AVE. |
| VICTORIAN RESTORATION RENTALS, INC. | 226 | 145 | 42.01 | | | 04260 | 00509 | 4A | 320 AMBOY AVE. |
| VIESER, RANDALL & SANDRA | 278 | 160 | 33 | | | | | 2 | 8 JUNIPER ST. |
| VIGNALI, BERNARD T & DONNA | 359 | 212 | 92 | | | 05146 | 00276 | 4A | 130 MAIN ST. |
| VILLAGE GATE CONDO ASSOCIATION, INC. | 336 | 197 | 61 | P01 | | | | 15F | 239-241 AMBOY AVE. |
| VILLANUEVA, THEODORE V & JENNIFER C | 1 | 3 | 42 | | | 17261 | 00143 | 2 | 15 HOFER CT. |
| VILLAR-ILAO, ELSA | 200 | 131 | 4.01 | C1006 | | 18217 | 01084 | 2 | 30-6 PROSPECT ST. |
| VINCI, MICHELE & DANIELE-TRUSTEES | 37 | 44.02 | 20.01 | | | 18669 | 00055 | 2 | 17 FORREST ST. |
| VINCI, VINCENT R & GARRISON, SARINA A | 164 | 123 | 14.02 | | 1260SQFT | 06754 | 00575 | 2 | 26 ROBINS PL. |
| VIQUERAT, ROBERT C. & MARGARET E. | 262 | 154.06 | 65 | | | | | 2 | 226 ROSE ST. |
| VIRA, MICHAL & ANNA | 250 | 153.01 | 6 | C3201 | | 06829 | 00461 | 2 | 199 ROSE ST. |
| VIRDI, ANJANA & JATINDERPAL | 277 | 160 | 15 | | | 06463 | 00463 | 2 | 23 SHERIDAN AVE. |
| VIRGIL, DAISY E. | 33 | 41 | 26 | | | | | 2 | 9 HOUSTON ST. |
| VISSICHELLI, MICHAEL & KELLY | 261 | 154.04 | 9 | | | 05552 | 00019 | 2 | 26 POPLAR ST. |
| VITAL MANAGEMENT & CONSULTING, LLC. | 87 | 69 | 104 | | | 04931 | 00091 | 4A | OLIVER ST. |
| VITAL MANAGEMENT & CONSULTING, LLC | 88 | 70 | 68 | | | 05907 | 00862 | 4A | 25 ADAMS ST. |
| VITAL MANAGEMENT & CONSULTING, LLC | 88 | 70 | 80 | | | 05907 | 00862 | 4A | 26 OLIVER ST. |
| VITAL MNGMT & CONSULTING, LLC | 87 | 69 | 101 | | | 04313 | 00322 | 1 | OLIVER ST. |
| VITAL MNGMT & CONSULTING, LLC | 88 | 70 | 86 | | | 04313 | 00315 | 1 | 16 OLIVER ST. |
| VJ LIBERTY LLC | 27 | 37 | 9 | | | 05482 | 00750 | 4B | 200 LIBERTY ST. |
| VLAHOS, SPIROS % KIELY PROPERTIES | 66 | 54 | 34 | | | 06246 | 00851 | 2 | 170 CENTRAL AVE. |

Taxing District 09 Metuchen

12 Middlesex County

| Name of Owner Additional Owners | Page No. | Block No | Lot No. | Lot Qualifier | Account No. | Deed Book | Deed Page | Class | Property Location |
|---------------------------------------|-------------|-------------|------------|------------------|----------------|--------------|--------------|-------|------------------------|
| VLAHOS, SPIROS | 66 | 54 | 36 | | | 18366 | 01622 | 2 | 172 CENTRAL AVE. |
| VOGEL, REBECCA | 269 | 157 | 24 | | | 03857 | 00461 | 2 | 52 THOMAS ST. |
| VOHDIN, VIVIAN | 253 | 153.01 | 6 | C3503 | | 05269 | 00279 | 2 | 213 HIGH ST. |
| VOHRA, BHUPESH & PALTA, SACHITA | 361 | 214 | 68 | | | 06004 | 00806 | 2 | 206 LODI AVE. |
| VOLCY, MARIE | 345 | 206 | 3 | | | 06279 | 00682 | 2 | 5 AMBOY AVE. |
| VOLKLAND, CAROL | 258 | 154.02 | 14 | | | 04157 | 00854 | 2 | 3 PARK PL. |
| VOLKLAND, DIANNE & CAROL | 242 | 153.01 | 2 | C1109 | | 06498 | 00461 | 2 | 247 ROSE ST. |
| VOLKLAND, JOHN | 252 | 153.01 | 6 | C3403 | | 04971 | 00592 | 15F | 116 NEWMAN ST. |
| VOLLMAN, CHRISTINA | 120 | 93 | 26 | | | 00000 | 00000 | 2 | 7A MAYFIELD PL. |
| VON BARGEN, DIANE | 14 | 8 | 49 | | | 04487 | 00705 | 2 | 19 WISTAR AVE. |
| VON DER HEIDE, MARY P | 201 | 131 | 4.01 | C1014 | | 06105 | 00318 | 2 | 30-14 PROSPECT ST. |
| VON DER LINN, MICHAEL E & CHRISTINE M | 305 | 183 | 8.01 | | | 05299 | 00415 | 2 | 15 HOME ST. |
| VON LENSKI, CHRISTOPH P W | 9 | 4.02 | 16 | | | 06849 | 00720 | 2 | 66 CLIVE ST. |
| VON TURV, MARY JO | 2 | 3 | 60 | | | 05804 | 00504 | 2 | 11 COLONIAL CT. |
| VOREE LLC | 162 | 121 | 13 | | | 06275 | 00161 | 4A | 414 MAIN ST. |
| VORENSKY, ABRAHAM & SANDRA | 23 | 29.01 | 10 | | | 04367 | 00821 | 2 | 59 SALEM CT. |
| VOSINAS, CALLIE A. | 282 | 161 | 24.04 | | | 04587 | 00365 | 2 | 24 MCPHERSON AVE. |
| VOWINKEL, SUSAN D | 20 | 18 | 13 | | | 18716 | 00757 | 2 | 57 PARKMAN AVE. |
| VOZAR, MARGARET | 176 | 126 | 16 | | | | | 2 | 272 GROVE AVE. |
| VUYUYURI, VEERESH & TUMMALA, SILPA | 89 | 73 | 24 | | | 18944 | 00685 | 2 | 11 DENISE CT. |
| VYAS, ASHISH SUKHDEV & BHAVI K | 285 | 166 | 16.05 | | | 06976 | 00769 | 2 | 19 BARNSTABLE |
| VYAS, NITA | 131 | 96 | 56.04 | | | 17524 | 01468 | 2 | 94 LINDEN AVE. |
| VYDELINGUM, ERIC & ROSEMARY | 249 | 153.01 | 4 | C2501 | | 06147 | 00211 | 2 | 242 NEWMAN ST. |
| VYDELINGUM, ROSEMARY | 247 | 153.01 | 4 | C2305 | | 04458 | 00171 | 2 | 190 NEWMAN ST. |
| WADE, GARY MARK & REENA KHANNA | 230 | 149 | 67.01 | | | 17641 | 00001 | 2 | 43 GRAHAM AVE. |
| WADHWA, NIKKITA | 206 | 131.01 | 6 | C0401 | | 06467 | 00227 | 2 | 165-401 ESSEX AVE. |
| WAGH, MITALI & MILIND | 108 | 85 | 1 | C0012 | | 18466 | 01801 | 2 | 16 FRANKLIN SCHOOL WAY |
| WAGH, MITALI & MILIND | 342 | 204 | 4 | | | 06513 | 00042 | 2 | 41 AMBOY AVE. |
| WAGNER, SHANNON & GOLDMAN, SHARON | 174 | 125.05 | 6.02 | | | 06208 | 00673 | 2 | 184 HIGHLAND AVE. |
| WAICHAL, DEEPAKAR & SHAH, DWITI | 321 | 190 | 38 | | | 18538 | 00227 | 2 | 40 PELTIER AVE. |
| WAKEMAN, MARK & PATRICIA ANN | 50 | 51.01 | 13 | | | 04331 | 00854 | 2 | 348 CENTRAL AVE. |
| WALDMAN, JACOB | 69 | 57.01 | 27 | | | 06067 | 00519 | 2 | 29 DESSER PL. |
| WALDRON, JR, WILLIAM F & ELIZABETH M | 231 | 150 | 45 | | 2414SQFT | 05365 | 00746 | 2 | 23 FRANKLYN PL. |
| WALKER, DENNIS M. & BETH ANNE | 17 | 12 | 56 | | | 04723 | 00263 | 2 | 26 BRYANT AVE. |
| WALKER, JAMES P. & LAURIE G. | 321 | 190 | 12 | | | | | 2 | 17 CARSON AVE. |
| WALKER, NANCY E. | 309 | 183.02 | 30 | | | 04309 | 00803 | 2 | 20 BISSETT PL. |
| WALKER, TICE R & COLLEEN O | 146 | 105 | 53 | | | 05181 | 00433 | 2 | 52 OAK AVE. |
| WALKER, WM. D. & DOLORES | 80 | 61 | 52 | | | | | 2 | 333 DURHAM AVE. |
| WALKOCZY, LINDA M & T THOMAS | 70 | 58 | 15 | | | 06447 | 00080 | 2 | 218 W. CHESTNUT AVE. |
| WALLACE, DONALD B JR & CAROL E | 339 | 199 | 34 | | | | | 2 | 28 LINSLEY PL. |
| WALLACE, PATRICK & KATHLEEN P. | 250 | 153.01 | 6 | C3107 | | 03606 | 00681 | 2 | 183 HIGH ST. |
| WALLEN, ANNE BERYL | 336 | 197 | 61 | C0410 | | 18986 | 00755 | 2 | 241J AMBOY AVE. |
| WALSH, DANIEL | 32 | 39 | 54 | | | 06922 | 00850 | 2 | 334 DURHAM AVE. |
| WALSH, MICHAEL & DEBRA | 338 | 199 | 30 | | | 03926 | 00123 | 2 | 18 LINSLEY PL. |
| WALSH, SUSAN E | 82 | 62 | 52 | | | 18329 | 01969 | 2 | 10 WINDY HILL RD. |
| WALSH, VIRGINIA | 290 | 172 | 17.02 | | | 06446 | 00774 | 2 | 23 BLAIR AVE. |
| WALSHIN, LAURA | 328 | 195 | 29 | C0305 | | 03411 | 00576 | 2 | 16 IRONGATE |
| WALTERS, RICHARD G & GAIL S | 25 | 33 | 26 | | | 06705 | 00667 | 2 | 23 ALDEN AVE. |
| WALTERS, SCOTT A. & KRISTINE MARIE | 304 | 181 | 78.02 | | | 04460 | 00785 | 2 | 26 HAZELWOOD AVE. |
| WANDER, LAWRENCE A & CHRISTINE M | 25 | 34 | 39 | | | 04190 | 00217 | 4A | 100 MIDDLESEX AVE. |
| WANG, CHRISTOPHER & KYMBERLY | 319 | 188 | 25 | | | 06376 | 00109 | 2 | 82 KEMPSON PL. |
| WANG, DANIEL ENG | 304 | 182 | 27 | C0102 | | 06490 | 00368 | 2 | 331-2A WOODBRIDGE AVE. |
| WANG, FUMING & LU | 234 | 153 | 2 | C1707 | | 17575 | 01521 | 2 | 241 NEWMAN ST. |
| WANG, GENG | 32 | 40 | 16 | | | 17628 | 00991 | 2 | 324 DURHAM AVE. |
| WANG, HONGBO & XUE, JINGXIA | 16 | 10 | 54 | | | 17714 | 00171 | 2 | 179 NORRIS AVE. |
| WANG, KE & LIU, NING | 117 | 90 | 53 | | | 06565 | 00623 | 2 | 67 DURHAM AVE. |
| WANG, KEVIN & XIA, TIFFANY | 238 | 153 | 4 | C2153 | | 06711 | 00149 | 2 | 215 HIGH ST. |
| WANG, KEVIN & XIA, TIFFANY | 248 | 153.01 | 4 | C2405 | | 17529 | 01285 | 2 | 208 NEWMAN ST. |
| WANG, PEI & YU, XINGZHI | 367 | 216 | 108 | | | 06602 | 00567 | 2 | 47 HICKORY ST. |
| WANG, SUNG K & YOUNG A | 202 | 131 | 4.01 | C3003 | | 18032 | 00982 | 2 | 50-3 PROSPECT ST. |
| WANG, WAYNE & XIAO FEN | 109 | 85 | 20 | | | 19114 | 00582 | 2 | 88 CENTRAL AVE. |
| WANG, WEIXUN | 104 | 82.01 | 26 | C0051 | | 05876 | 00862 | 2 | 51 CENTRAL SQUARE PK. |
| WANG, WEIYING & ZHONG, DEWEI | 30 | 38 | 7 | | | 18401 | 00588 | 2 | 9 WESTON ST. |
| WANG, YAN & ZHENG, JIANMIN | 149 | 108.01 | 31 | | | 17604 | 01408 | 2 | 72 STONEHAM PL. |
| WANG, YIRAN & ZHANG, YUE | 333 | 197 | 39 | C0001 | | 17726 | 00422 | 2 | 219 AMBOY AVE. #1 |
| WANI, MAHESH & JASANI, PURVI | 98 | 82 | 53.01 | | | 04950 | 00836 | 2 | 171 DURHAM AVE. |
| WARD, H. C. & HARRIETTE C TRUSTEES | 10 | 4.02 | 39.01 | | | 04175 | 00226 | 2 | 76 CLIVE ST. |

Taxing District 09 Metuchen

12 Middlesex County

| Name of Owner Additional Owners | Page No. | Block No | Lot No. | Lot Qualifier | Account No. | Deed Book | Deed Page | Class | Property Location |
|---------------------------------------|-------------|-------------|------------|------------------|----------------|--------------|--------------|-------|-----------------------|
| WARD, ROBERT & BARBARA | 183 | 126.03 | 37 | | | 04501 | 00766 | 2 | 4 BEACON HILL DR. |
| WARD, WILLIAM & ELLEN S | 125 | 93.01 | 9.02 | | | 05189 | 00361 | 2 | 149 E. CHESTNUT AVE. |
| WARING, NELSON M & CARRIE E | 134 | 98 | 10.02 | | | 17130 | 00536 | 2 | 118 OAK AVE. |
| WARNER, JOSEPH & FUNG, SELENA | 374 | 223 | 33 | | 1364SQFT | 05989 | 00662 | 2 | 68 DELAWARE AVE. |
| WARREN, WILLIAM & DOBRIN, JESSICA | 362 | 215 | 4 | | | 3924 | 00497 | 2 | 4 MYRTLE AVE. |
| WASSEF, KARAM & LAURICE | 55 | 51.06 | 5 | | 1354SQFT | 06366 | 00464 | 2 | 316 MIDLAND AVE. |
| WATKINS, WESLEY TODD & RENEE | 141 | 100 | 16 | | | 04789 | 00082 | 2 | 168 MAPLE AVE. |
| WATSON, MARIE D | 67 | 55 | 22.02 | | | 05296 | 00603 | 2 | 66 MARTIN ST. |
| WATSON, LORRAINE L&RUSSIAN, ELIZABETH | 220 | 142 | 48.05 | | | 04987 | 00478 | 2 | 2 GRANT CT. |
| WATT, JOSEPHINE | 252 | 153.01 | 6 | C3224 | | | | 2 | 153 ROSE ST. |
| WATTS, ANN C | 223 | 143.01 | 16 | | | 17283 | 00515 | 2 | 96 ROSE ST. |
| WATTS, ARPANA | 21 | 29 | 1.0501 | C0001 | | 18933 | 01859 | 2 | 1 AYERS COURT |
| WAWRZYNIAK, JOSEPH & HELEN | 324 | 193 | 22 | | | | | 2 | 50 EGGERT AVE. |
| WEATHERBORN, ELIZABETH | 354 | 211 | 65 | | | 05007 | 00241 | 2 | 70 CHARLES ST. |
| WEBB, MARY | 366 | 216 | 40 | | | | | 2 | 60 ORCHARD AVE. |
| WEBB, MARY | 366 | 216 | 42 | | | | | 2 | 64 ORCHARD AVE. |
| WEBB, SHARON | 367 | 216 | 124 | | | 05149 | 00466 | 2 | 69 HICKORY ST. |
| WEBER, GEORGINE | 110 | 85.01 | 1 | C0001 | | 06411 | 00562 | 2 | 1 FRANKLIN SCHOOL WAY |
| WEDIN, MARIA | 338 | 199 | 27 | | | 18554 | 00919 | 2 | 16 LINSLEY PL. |
| WEE, DONALD S & PENNY Y | 101 | 82.01 | 7 | | | 05251 | 00108 | 2 | 18 CENTRAL SQUARE PK. |
| WEEKS, BRIAN & DIANE | 302 | 181 | 57 | | | 3926 | 00702 | 2 | 33 BEECHWOOD AVE. |
| WEEKS, RICHARD MATTHEW | 307 | 183 | 59 | | | 17221 | 01214 | 2 | 39 CARLTON RD. |
| WEI, CHARLES & WU, WENNI CAI | 110 | 85.01 | 1 | C0006 | | 18415 | 01572 | 2 | 55 CENTER ST. |
| WEICHMANN, FRANK & BHATT, RUPAL | 181 | 126 | 128 | | | 06363 | 00102 | 2 | 166 GROVE AVE. |
| WEIDEL, JOYCE A & RAYMOND J | 101 | 82.01 | 8 | | | 05249 | 00768 | 2 | 19 CENTRAL SQUARE PK. |
| WEIDMAIER, JOHN D & LISA L | 290 | 172 | 3.02 | | | 05437 | 00589 | 2 | 124 WOODBRIDGE AVE. |
| WEINER, JEFFREY & CLAUDIA | 10 | 4.03 | 3 | | | 05529 | 00634 | 2 | 19 DORIAN RD. |
| WEINSTEIN, VIRGINIA | 64 | 53 | 5.09 | | | 04837 | 00464 | 2 | 15 MAPLE AVE. |
| WEIS, JO ANN W | 283 | 165 | 5 | | | 06249 | 00750 | 2 | 26 LAURELDALE AVE. |
| WEISBERG, STEVEN & CHERYL A | 359 | 212 | 83 | | | 17692 | 01961 | 2 | 21 MYRTLE AVE. |
| WEISS, DIANNE | 108 | 85 | 1 | C0022 | | 06355 | 00034 | 2 | 116 CENTRAL AVE. |
| WEISS, ELLIOT & JESSICA | 51 | 51.03 | 17 | | | 06307 | 00514 | 2 | 104 RUTGERS ST. |
| WEISS, JASON A & CINDY E | 68 | 56 | 48.01 | | | 06508 | 00213 | 2 | 52 MARTIN ST. |
| WEISS, JERI | 238 | 153 | 4 | C2155 | | 05645 | 00506 | 2 | 219 HIGH ST. |
| WEISS, LAURA & LARRY | 156 | 117 | 87 | | | 06231 | 00843 | 2 | 459 MIDDLESEX AVE. |
| WEISS, SCOTT & LYNDA | 149 | 108.01 | 33 | | | 06294 | 00781 | 2 | 60 STONEHAM PL. |
| WEISS, ALAN & RITA | 16 | 11 | 30 | | | | | 2 | 187 MASON DR. |
| WEISSBLUM, SARA E | 51 | 51.02 | 31 | | | 17106 | 01045 | 2 | 115 RUTGERS ST. |
| WEISSBLUM, STEVEN H | 71 | 58 | 29 | | | 07055 | 00184 | 2 | 114 W. CHESTNUT AVE. |
| WEISSENBURGER, BARBARA D | 159 | 119 | 3 | | | | | 2 | 29 WASHINGTON PL. |
| WELLER, ALAN SCOTT & MOORTHY, LAKSHMI | 66 | 55 | 4.02 | | | 06596 | 00289 | 2 | 175 CENTER STREET |
| WELLS, WARREN | 75 | 60 | 53.01 | | | 17694 | 01145 | 2 | 72 DURHAM AVE. |
| WEN, QUAN & JAN, ROSELINE | 123 | 93 | 106 | | | 17787 | 01793 | 2 | 37 VICTORY CT. |
| WENK, DIANE S | 374 | 221 | 69 | | | | | 2 | 47 BEECHWOOD AVE. |
| WENTNICK, SCOTT & DEBORAH | 139 | 99 | 64 | | | 04658 | 00554 | 2 | 150 E. CHESTNUT AVE. |
| WERNERSBACH, MICHELE M & VAUGHN | 139 | 99 | 68 | | | 18576 | 01052 | 2 | 160 E. CHESTNUT AVE. |
| WERNIK, SUSAN G. | 125 | 93.01 | 4 | | | 04841 | 00056 | 2 | 165 E. CHESTNUT AVE. |
| WERTZ, KARL | 128 | 93.02 | 19 | | | 05132 | 00395 | 2 | 13 ROOSEVELT CT. |
| WEST, CHRISTOPHER S & JENNIFER L | 96 | 78.01 | 20 | | | 06433 | 00138 | 2 | 10 ROBERT CIRCLÉ |
| WESTERHOFF FAMILY FOUNDATION INC | 227 | 145 | 95 | | | 05727 | 00303 | 15D | 5 CALVIN PL. |
| WESTON, ROBERT & DONNA | 10 | 4.02 | 18 | | | 06360 | 00569 | 2 | 7 BUCHANAN RD. |
| WESTREICH, ROBERT & ANA M | 331 | 196 | 9 | | | 18874 | 00427 | 2 | 5 SIDNEY PL. |
| WETZEL, EDWARD & ALLAR, VIRGINIA | 271 | 158 | 65.02 | | | 04423 | 00830 | 2 | 62 BRUNSWICK AVE. |
| WHALEN, CHRISTINE M&BENDER, JEFFREY M | 139 | 99 | 47 | | 921SQFT | 06329 | 00045 | 2 | 602 MAIN ST. |
| WHEELER, DOUGLAS A & MARGO B | 228 | 147 | 11 | | | 05863 | 00634 | 2 | 62 SPRING ST. |
| WHEELER, MICHAEL | 368 | 217 | 95.01 | | | 18796 | 00504 | 2 | 47 E CEDAR ST. |
| WHIPPANY OFFICE PARK LLC | 152 | 115 | 36.01 | | | 06790 | 00567 | 4C | 55-99 NEW STREET |
| WHISTLESTOP LIVING LLC | 112 | 85.01 | 1 | C0021 | | 05409 | 00566 | 2 | 604 MIDDLESEX AVE. |
| WHITE, DEBORAH-TRUSTEE | 99 | 82.01 | 1 | | | 06144 | 00596 | 2 | 12 PARK SQUARE |
| WHITE, ROBERT F | 66 | 54 | 25 | | | 05652 | 00790 | 2 | 134 DURHAM AVE. |
| WHITE, ROBERT | 209 | 132 | 48 | | | | | 1 | 21 SAFETY PL. |
| WHITFIELD AT METUCHEN HOMEOWNER'S | 22 | 29 | 1.0501 | C0018 | | 06139 | 00562 | 1 | AYERS COURT |
| WHITMORE, ROBERT C, JR | 219 | 142 | 40 | | | 06363 | 00236 | 2 | 56 ROSE ST. |
| WHITNEY, JOYCE | 90 | 74 | 22 | | | 05666 | 00158 | 2 | 10 GINESI CT. |
| WHITTINGTON, STEVEN | 292 | 174 | 3.01 | | | 18065 | 01052 | 2 | 63 GROVE AVE. |
| WICKLUND, BONNIE K-TRUSTEE | 314 | 185.01 | 5 | | | 06681 | 00264 | 2 | 182 AMBOY AVE. |
| WIDJAJA, JOHANES & NADIA | 69 | 57 | 14 | | | 18626 | 00609 | 2 | 16 DESSER PL. |

Taxing District 09 Metuchen

12 Middlesex County

| Name of Owner Additional Owners | Page No. | Block No | Lot No. | Lot Qualifier | Account No. | Deed Book | Deed Page | Class | Property Location |
|--|-------------|-------------|------------|------------------|----------------|--------------|--------------|-------|-----------------------|
| WIJEDASA ESTATE LLC | 101 | 82.01 | 5 | C0013 | | 18351 | 00348 | 2 | 13 CENTRAL SQUARE PK. |
| WIJEDASA, PRASHANTH & IMASHI D ET AL | 337 | 198 | 35 | | | 17200 | 00971 | 2 | 3 ROWLAND PL. |
| WILCOX, SCOTT & SUSAN M | 278 | 160 | 29.01 | | | 03767 | 00249 | 2 | 79 MAIN ST. |
| WILDWOOD INVS.TRST/RICCIARDI ANTHON | 16 | 12 | 54 | | | 06654 | 00607 | 2 | 12 BRYANT AVE. |
| WILEY, JOHN JR | 361 | 214 | 72 | | | 17401 | 00697 | 2 | 182 LODI AVE. |
| WILGUS, KIMBERLY E | 42 | 46 | 43 | C0102 | | 05194 | 00787 | 2 | 50 AYLIN ST. #1B |
| WILHELM, TULLIO R & CARDOZO, FERNANDA | 40 | 45 | 26 | | | 06092 | 00228 | 2 | 81 AYLIN ST. |
| WILKES, WILLIAM & MARSHA | 22 | 29 | 1.0501 | C0009 | | 17978 | 00976 | 2 | 9 AYERS COURT |
| WILKS, ARLIA | 260 | 154.03 | 33 | | | 19025 | 01741 | 2 | 3 DIVISION ST. |
| WILLARD, PATRICIA E | 297 | 179 | 38 | | | 06029 | 00384 | 2 | 65 SPEAR ST. |
| WILLIAMS, AARON & BELINDA | 364 | 215 | 68 | | | | | 2 | 79 ORCHARD AVE. |
| WILLIAMS, ERIC M & SUSAN E | 319 | 188 | 33 | | | 05133 | 00573 | 2 | 70 KEMPSON PL. |
| WILLIAMS, PHILIP & KSHATRIYA, VAISHALI | 90 | 73 | 54 | | 2560SQFT | 06752 | 00549 | 2 | 645 NEW DURHAM RD. |
| WILLIAMSON, EDWIN J., III & ENRIQUETA | 140 | 100 | 3.01 | | | 04306 | 00202 | 2 | 47 LINDEN AVE. |
| WILLIS, MARGARET J | 35 | 44 | 1.13 | | | 05978 | 00139 | 2 | 6 MULBERRY LA. |
| WILLIS, ROBERT & MARTIN-WILLIS, M | 141 | 100 | 26 | | | 04022 | 00510 | 2 | 39 ELM AVE. |
| WILLOCK, MARCUS & TERAN, JOVANNA | 339 | 200 | 32 | | | 18765 | 00793 | 2 | 20 COAN PL. |
| WILSON, BEVERLEY | 50 | 51.02 | 16 | | | | | 2 | 115 UNIVERSITY AVE. |
| WILSON, JAMES A & ELEANOR A | 216 | 141 | 31 | | | | | 2 | 74 NEWMAN ST. |
| WILSON, JOYCE | 77 | 61 | 5 | | | 03846 | 00744 | 2 | 321 DURHAM AVE |
| WILSON, JUSTIN B & LIM, MEE HUA | 187 | 126.07 | 6 | | | 04925 | 00250 | 2 | 527 WAKEFIELD DR. |
| WILSON, KATHLEEN | 20 | 26 | 8 | | | 05706 | 00076 | 2 | 390 WALTHAM AVE. |
| WIN, JULIA V & THONG V | 349 | 208 | 133 | | | 18577 | 01401 | 2 | 16 TULSA AVE. |
| WINDOS, GERALD S. & SHIRLEY D. | 159 | 119 | 13.01 | | | | | 2 | 74 ROBINS PLACE |
| WINHOLD, JASON | 246 | 153.01 | 4 | C2301 | | 17442 | 01804 | 2 | 198 NEWMAN ST. |
| WINN, THERESA R. | 98 | 82 | 48 | | | | | 2 | 163 DURHAM AVE. |
| WINN, THERESA R | 54 | 51.05 | 27 | | | 05112 | 00028 | 2 | 211 UNIVERSITY AVE. |
| WINTER, JOSEPH C & DISCRETION N | 356 | 211.01 | 16 | | | 05617 | 00241 | 2 | 43 CHARLES ST. |
| WINTERS, JOHN & SUSAN | 55 | 51.06 | 13 | | | | | 2 | 300 MIDLAND AVE. |
| WISEMAN, WILLIAM & SAMANTHA | 124 | 93 | 122 | | | 19053 | 00612 | 2 | 45 CHRISTOL ST. |
| WISNIEWSKI, JOSPEH, JR & RICHELE | 298 | 179 | 52 | | | 06954 | 00577 | 2 | 80 UPLAND AVE. |
| WITHEREL, THOMAS R & CLAIRE E | 340 | 201 | 5.01 | | | 18273 | 00419 | 2 | 5 JAMES PL. |
| WITKOWSKI, FAY | 28 | 37.01 | 10 | | | 18480 | 01311 | 2 | 47 DOLORES DR. |
| WITKOWSKY, CHRISTOPHER R & WENDY E | 263 | 154.06 | 81 | | | 06620 | 00431 | 2 | 73 SUMMIT AVE. |
| WODZINSKI, THEODORE | 276 | 159 | 43 | | | 06973 | 00232 | 2 | 16 SHERIDAN AVE. |
| WODZINSKI, THEODORE & DONNA | 217 | 141 | 67 | | | 02747 | 00449 | 2 | 32 NEWMAN ST. |
| WOJCIK JR., EMIL J. & JANET J. | 74 | 60 | 47 | | | 04371 | 00732 | 2 | 56 DURHAM AVE. |
| WOJCIK, PIOTR & GRAZYANA | 201 | 131 | 4.01 | C1013 | | 18215 | 01590 | 2 | 30-13 PROSPECT ST. |
| WOLCOTT, NANCY M & FLORES, KARIN L | 216 | 141 | 43 | | | 18264 | 00194 | 2 | 52 NEWMAN ST. |
| WOLFEL, DEBRA | 203 | 131 | 4.01 | C3014 | | 05847 | 00346 | 2 | 50-14 PROSPECT ST. |
| WOLFEL, SCOTT | 221 | 143 | 11.01 | | 1615SQFT | 05372 | 00483 | 2 | 10 CLIFFWOOD PL. |
| WOLFEL, DEBRA M | 224 | 143.02 | 8 | | | 05558 | 00553 | 2 | 4 ELY CT. |
| WOLFF, RICHARD & SHIRLEY | 228 | 147 | 26 | | | | | 2 | 82 SPRING ST. |
| WOLFF, STEPHEN R. | 219 | 142 | 1.06 | | | 04589 | 00039 | 2 | 90 SPRING ST. |
| WOLOCK, ISABEL | 11 | 4.03 | 27 | | | 01923 | 00323 | 2 | 12 BUCHANAN RD. |
| WONG, DANNY C & AMY F | 76 | 60 | 62 | | | 06303 | 00288 | 2 | 555 MAIN ST. |
| WONG, DAVID | 283 | 164 | 8.02 | | 1688SQFT | | | 2 | 31 LAURELDALE AVE. |
| WONG, ISWANDY & LIAO, IVANKA | 368 | 217 | 23 | | | 18724 | 01719 | 2 | 28 HICKORY ST. |
| WONG, LUCY | 112 | 85.01 | 1 | C0030 | | 18968 | 01672 | 2 | 622 MIDDLESEX AVE. |
| WONG, PATRICK S | 104 | 82.01 | 29 | | | 18415 | 00412 | 2 | 14 PARK SQUARE |
| WONG, PETER & LIU, SOUHAN | 103 | 82.01 | 26 | C0043 | | 18966 | 00383 | 2 | 43 CENTRAL SQUARE PK. |
| WONG, SAU YEE | 235 | 153 | 2 | C1716 | | 06498 | 00788 | 2 | 223 NEWMAN ST. |
| WONG, STEPHEN & RACKOFF, JAMIE A | 275 | 158 | 160.02 | | | 17354 | 00929 | 2 | 53 HIGH ST. |
| WONG, STU HIN TIM & LAU, SU MAN ANNA | 328 | 195 | 29 | C0302 | | 06703 | 00580 | 2 | 13 IRONGATE |
| WONG-TANG, MAGGIE | 252 | 153.01 | 6 | C3404 | | 06288 | 00612 | 2 | 118 NEWMAN ST. |
| WONSKI, LINDA A | 80 | 61.01 | 1 | | | 05183 | 00597 | 2 | 25 SHARON CT. |
| WOOD, RICHARD G & KAREN A | 10 | 4.03 | 4 | | | 05999 | 00307 | 2 | 15 DORIAN RD. |
| WOODFIELD, SCOTT | 175 | 125.06 | 15 | | | 05204 | 00744 | 2 | 64 HUXLEY RD. |
| WOODING, JOHN P & THERESA G | 18 | 15 | 2 | | | 04193 | 00857 | 2 | 48 WADSWORTH AVE. |
| WOODING, THERESA G & JOHN | 18 | 15 | 7 | | | 06307 | 00121 | 2 | 50 WADSWORTH AVE. |
| WOODRUFF, ADAM & MARGRIT | 120 | 92 | 28 | | | 06441 | 00230 | 2 | 22 CHRISTOL ST. |
| WOODS, JASON & JENNIFER | 279 | 160.01 | 1 | | | 05923 | 00779 | 2 | 1 JUNIPER ST. |
| WOODS, MINNIE A | 77 | 61 | 1 | | | 05601 | 00273 | 2 | 325 DURHAM AVE. |
| WOODWILD PARK ASSOCIATION/ MARY LOU | 145 | 105 | 1 | | | | | 15F | OAK & MIDDLESEX AVES |
| WOODWILD PARK ASSOCIATION/ MARY LOU | 146 | 106 | 12 | | | | | 15F | MIDDLESEX AVE |
| WOODWORTH, LYNDA | 254 | 154 | 5 | | | 17417 | 01749 | 2 | 175 HIGH ST. |
| WORLD JOURNAL LLC | 193 | 127 | 1.02 | C0041 | | 05917 | 00235 | 4A | 41 BRIDGE ST. (BDG A) |

Taxing District 09 Metuchen

12 Middlesex County

| Name of Owner Additional Owners | Page No. | Block No | Lot No. | Lot Qualifier | Account No. | Deed Book | Deed Page | Class | Property Location |
|---|-------------|-------------|------------|------------------|----------------|--------------|--------------|-------|------------------------|
| WRIGHT, STEPHEN & VICTORIA | 257 | 154.01 | 49.02 | | 1502SQFT | 06878 | 00339 | 2 | 4 SYLVAN AVE. |
| WU, CHIH HSIEN | 243 | 153.01 | 2 | C1301 | | 06254 | 00024 | 2 | 281 ROSE ST. |
| WU, HSIUAN-LIN | 65 | 54 | 19 | | | 06955 | 00501 | 2 | 116 DURHAM AVE. |
| WU, JACQUELINE | 90 | 74 | 20 | | | 18076 | 01743 | 2 | 18 GINESI CT. |
| WU, KATHERINE & SCOTTO, DANIEL | 321 | 190 | 26 | | | 18165 | 01903 | 2 | 16 PELTIER AVE. |
| WU, KATIE P | 249 | 153.01 | 4 | C2506 | | 06765 | 00483 | 2 | 232 NEWMAN ST. |
| WU, WENHUA & ZHAO, YAN | 30 | 37.03 | 13 | | | 06268 | 00348 | 2 | 30 DOLORES DR. |
| WYETZNER, GARY & GERMAINE | 8 | 4.01 | 10 | | | 04405 | 00147 | 2 | 64 NORRIS AVE. |
| WYRTZEN, DAVID & KATEHOS, JENNIFER | 225 | 144 | 15.01 | | | 06192 | 00518 | 2 | 19 HALSEY ST. |
| XIA, WEI & LI, PING | 108 | 85 | 1 | C0011 | | 06050 | 00796 | 2 | 14 FRANKLIN SCHOOL WAY |
| XIAO, QIANQIAN | 30 | 37.05 | 10 | | | 18913 | 01489 | 2 | 40 DOLORES DR. |
| XIAO, YAO & JIANG, CHENGYI | 124 | 93 | 124 | | | 18564 | 00134 | 2 | 53 CHRISTOL ST. |
| XIE, YIWU & CHEN, YUNJIA | 6 | 3.01 | 135 | | | 07028 | 00226 | 2 | 51 WILLOW RD. |
| XU, SU & GU, JIAPING | 348 | 208 | 124 | | | 18958 | 01734 | 2 | 34 TULSA AVE. |
| XYLOPORTAS, KATRINA & SINGER, JASON | 54 | 51.05 | 37 | | | 18318 | 00848 | 2 | 401 W CHESTNUT AVE. |
| YACHIMOVICZ, THEODORE P & JESSICA R | 312 | 185 | 39 | | | 06593 | 00834 | 2 | 45 VOORHEES PL. |
| YAEGER, SCOTT J & IANCO, KRISTIN M | 288 | 170 | 4 | | | 06688 | 00534 | 2 | 25 STOCKTON ST. |
| YAEGER, SCOTT J & KRISTIN M | 23 | 29.02 | 5 | | | 19103 | 01073 | 2 | 58 SALEM CT. |
| YAGER, JOHN W, JR & STALLING, DIANE M | 34 | 42 | 8 | | | 06982 | 00656 | 2 | 284 DURHAM AVE. |
| YAN XU HOLDINGS LLC | 105 | 83 | 10 | | | 18933 | 00849 | 4A | 83 CENTRAL AVE. |
| YAN, MIAOXIANG & LIN, FENG | 287 | 168 | 26 | | | 17116 | 00650 | 2 | 20 WILMER PL. |
| YAN, ZHENG & YANG, LI QUN | 39 | 44.02 | 106 | | | 18998 | 01253 | 2 | 74 VAN BUREN AVE. |
| YANG, BENJAMIN & ZHAO, HEIDI | 362 | 215 | 6.02 | | | 06397 | 00242 | 2 | 26 MYRTLE AVE. |
| YANG, CHIHYA | 231 | 151 | 11 | | | 06260 | 00034 | 2 | 243 MAIN ST. |
| YANG, DAVID C | 75 | 60 | 57.05 | | | | | 2 | 2 ELM CT. |
| YANG, HEIFENG & CUI, YUANCHEN | 30 | 37.05 | 9 | | | 18906 | 01356 | 2 | 42 DOLORES DR. |
| YANG, JASON & JIMMY | 39 | 44.02 | 102 | | | 18169 | 01095 | 2 | 58 VAN BUREN AVE. |
| YANG, LIN & GUO, SHUAI | 35 | 44 | 2.04 | | 960SQFT | 18708 | 00072 | 2 | 13 VAN BUREN AVE. |
| YANG, YANG & ZHANG, YANYONG | 333 | 197 | 39 | C0004 | | 05170 | 00188 | 2 | 219 AMBOY AVE. #4 |
| YANG, YOUNG SOO & KARYN | 15 | 9 | 27 | | | 18586 | 01477 | 2 | 53 BRYANT AVE. |
| YANG, RICHARD & LISA | 39 | 44.02 | 104 | | | 04724 | 00749 | 2 | 66 VAN BUREN AVE. |
| YANNACCONO, DANIEL B & MARNI | 276 | 159 | 45 | | | 06849 | 00111 | 2 | 20 SHERIDAN AVE. |
| YANOVSKY, EUGENE & YELENA | 108 | 85 | 1 | C0020 | | 05122 | 00786 | 2 | 70 FRANKLIN SCHOOL WAY |
| YAO, ALICE Y. | 191 | 127 | 1.02 | C0008 | | 04769 | 00539 | 4A | 8 BRIDGE ST. (BDG C) |
| YAO, XUN & CHEN, HUEI-CHIEN | 277 | 160 | 13 | | | 06466 | 00041 | 2 | 27 SHERIDAN AVE. |
| YAO, ZULIANG & MANYEE CHEUNG- | 40 | 45 | 11 | | | 04895 | 00869 | 2 | 51 AYLIN ST. |
| YAROS, GERALD & MARLENE | 311 | 185 | 14 | | | 04485 | 00673 | 2 | 67 VOORHEES PL. |
| YAROS, GERALD & PETRICK, WILLIAM | 337 | 199 | 1 | | | 06528 | 00682 | 2 | 139 AMBOY AVE. |
| YAROS, GERALD & PETRICK, WILLIAM | 338 | 199 | 2 | | | 06532 | 00853 | 2 | 137 AMBOY AVE. |
| YAROS, GERALD | 317 | 186 | 75 | | | 04501 | 00193 | 2 | 64 VOORHEES PL. |
| YASHINSKI, BENJAMIN L. & DIANA M. | 156 | 117 | 100 | | | | | 2 | 431 MIDDLESEX AVE. |
| YASKO, NIKOLAS | 201 | 131 | 4.01 | C2006 | | 18473 | 00697 | 2 | 40-6 PROSPECT ST. |
| YASSINE, FAROUK & LAUREN | 51 | 51.02 | 22 | | | 06037 | 00144 | 2 | 127 UNIVERSITY AVE. |
| YE, QIULIAN & DELIXIATI, AILIPATI | 276 | 159 | 33 | | | 17626 | 01955 | 2 | 113 MAIN ST. |
| YEGIAZAROV, SERGE & MCMULLEN, KATHERINE | 316 | 186 | 38 | | | 17688 | 00501 | 2 | 77 KEMPSON PL. |
| YETSKO, GARY D & KELLI A | 268 | 155 | 23 | | | 06978 | 00596 | 2 | 5 POETS LA. |
| YEUNG, SEE LAM & CHEN, ANNIE | 100 | 82.01 | 5 | C0003 | | 18051 | 01838 | 2 | 3 CENTRAL SQUARE PK. |
| YEUNG, SUI FONG & ALAN | 88 | 70 | 63 | | | 19059 | 01296 | 2 | 15 ADAMS ST. |
| YI, HYANG KI | 204 | 131 | 4.01 | C5009 | | 17505 | 01048 | 2 | 70-9 PROSPECT ST. |
| YIN, SCOTT & DOROTHY | 223 | 143.01 | 6.10 | | | 17882 | 00668 | 2 | 123 SPRING ST. |
| YIN, WILLIAM & HO, DENISE | 307 | 183 | 65 | | | 06848 | 00793 | 2 | 49 CARLTON RD. |
| YIP, ALISON | 329 | 195 | 29 | C0506 | | 17144 | 01401 | 2 | 29 IRONGATE |
| YIP, CHUEN WAH & LIANG-YIP, JENNY M | 34 | 42 | 20 | | | 06682 | 00797 | 2 | 4 HOUSTON ST. |
| YIP, CHUNHUA & ZHANG, GUAN YAN | 279 | 160.01 | 10.02 | | | 06138 | 00259 | 2 | 19 JUNIPER ST. |
| YIP, NGAI WAN & MICHAEL & FAN, WAI | 346 | 206 | 36 | | | 06255 | 00298 | 1 | 30 GOODWILL PL. |
| YIP, WING H & MOK, SHARON SZE-WING | 303 | 181 | 75 | | | 18574 | 00078 | 2 | 56 WOODBRIDGE AVE. |
| YMC PROPERTIES LLC | 98 | 80 | 17 | | | 05432 | 00480 | 4C | 756 MIDDLESEX AVE. |
| YMCA OF METUCHEN | 268 | 157 | 8.01 | | | | | 15F | 65 HIGH ST. |
| YON, SANG HYOK & MINAH KIM | 149 | 108 | 30 | | | 05702 | 00262 | 2 | 150 MIDDLESEX AVE. |
| YOO, JUSTIN & NAM, GAHYUN | 18 | 16 | 19.01 | | | 18875 | 00594 | 2 | 423 GROVE AVE. |
| YOSCHAK, BERNARDINE A. | 350 | 210 | 19 | | | | | 2 | 29 CHARLES ST. |
| YOUNG MEN'S CHRISTIAN ASSOC | 156 | 117 | 74 | | | 06054 | 00613 | 15D | 483 MIDDLESEX AVE. |
| YOUNG, KATHERINE | 376 | 224 | 66 | | | 06739 | 00491 | 2 | 115 HAZELWOOD AVE. |
| YOUNG, BRENDA | 246 | 153.01 | 4 | C2201 | | | | 2 | 225 ROSE ST. |
| YOUNG, CLAY J. & JUNE | 283 | 165 | 3 | | | | | 2 | 18 LAURELDALE AVE. |
| YOUNG, HUGH C. & LORETTE F. | 299 | 180 | 9 | | | | | 2 | 27 SPEAR ST. |
| YU, MINYI & ZHOU, YING | 92 | 75 | 38 | | | 17052 | 00587 | 2 | 39 EDITH AVE. |

Taxing District 09 Metuchen

12 Middlesex County

| Name of Owner Additional Owners | Page No. | Block No | Lot No. | Lot Qualifier | Account No. | Deed Book | Deed Page | Class | Property Location |
|---|-------------|-------------|------------|------------------|----------------|--------------|--------------|-------|-----------------------|
| YU, PHILIP & THERESA | 348 | 208 | 104 | | | 06293 | 00398 | 2 | 3 TULSA AVE. |
| YU, XIANG & SUN, JUNYU | 102 | 82.01 | 22 | | | 05495 | 00765 | 2 | 33 CENTRAL SQUARE PK. |
| YU, MEIHUA & LI, WENTAI | 351 | 211 | 19 | | | 05771 | 00000 | 2 | 35 E. WALNUT ST. |
| YU, PHILIP & LIN, THERESA | 362 | 214.01 | 9 | | | 05978 | 00536 | 2 | 180 MARSH AVE. |
| YU, STEPHANIE C & FALKENSTEIN, STEPHEN | 319 | 188 | 17 | | | 05734 | 00262 | 2 | 114 AMBOY AVE. |
| YUAN, WEI & FAN, JANE | 55 | 51.06 | 17 | | | 05188 | 00662 | 2 | 205 HARVARD AVE. |
| YUNCO, LLC | 48 | 49 | 51.01 | | | 06130 | 00887 | 4A | 281-287 CENTRAL AVE. |
| YUNCO, LLC | 48 | 49 | 52.01 | | | 06130 | 00879 | 1 | NORCROSS AVE |
| YUNKER, ROBERT G & ELAINE M | 371 | 219 | 70 | | | | | 15F | 77 HOLLYWOOD AVE. |
| ZABLOCKI, AGNIESZKA & MARCIN | 7 | 3.01 | 161 | | | 17080 | 00599 | 2 | 40 MILLER DR. |
| ZABLOCKI, MARCIN & AGNIESZKA & ETALS | 36 | 44 | 90 | | | 05739 | 00138 | 2 | 25 VAN BUREN AVE. |
| ZACHARED ENT.LLC-C/O GOLDSTEIN LAW | 331 | 195 | 32 | | | 05352 | 00776 | 4A | 4-6-8 AMBOY AVE. |
| ZACK, ROBERT & GWEN | 22 | 29 | 1.0501 | C0015 | | 17129 | 00710 | 2 | 15 AYERS COURT |
| ZAFAR-ELIA, FARAH Z | 58 | 51.08 | 1 | | | 06051 | 00751 | 2 | 29 PLAINFIELD AVE. |
| ZAGAROLA, LAWRENCE & CELESTE | 23 | 29.01 | 7 | | | | | 2 | 37 SALEM CT. |
| ZAHARONI, GIL & KARIN | 202 | 131 | 4.01 | C3001 | | 05705 | 00032 | 2 | 50-1 PROSPECT ST. |
| ZALESKI, ROSANNE | 289 | 170 | 16 | | | 05097 | 00558 | 2 | 5 JONESDALE AVE. |
| ZAMORSKI, GERALYN A. | 303 | 181 | 62 | | | 04536 | 00452 | 2 | 11 BEECHWOOD AVE. |
| ZAMORSKI, MATTHEW & LIANG, YINGYIN | 70 | 57.01 | 28 | | | 17510 | 00633 | 2 | 21 DESSER PL. |
| ZANCA, LYLE & DEVON | 125 | 93.01 | 3 | | | 18800 | 01204 | 2 | 169 E. CHESTNUT AVE. |
| ZANE, ELEANOR | 327 | 195 | 24.12 | | | | | 2 | 52 MC COY AVE. |
| ZANETO, CORY & BARBARA | 269 | 157 | 43 | | | 03933 | 00850 | 2 | 80 LAKE AVE. |
| ZANETO, NICHOLAS & JULIE | 324 | 192 | 35 | | | 05963 | 00481 | 2 | 30 CARSON AVE. |
| ZANIEWSKI, RAYMOND & CHRISTINA | 166 | 124 | 51.03 | | | 04058 | 00437 | 2 | 39 RAYLE CT. |
| ZARRO, EDWARD | 307 | 183 | 79 | | | 06801 | 00447 | 2 | 59 CARLTON RD. |
| ZATONSKI, THOMAS J & SUSAN E | 250 | 153.01 | 6 | C3106 | | 06358 | 00406 | 2 | 151 ROSE ST. |
| ZATZ ARLINE | 184 | 126.03 | 81 | | | | | 2 | 77 WOODSIDE AVE. |
| ZAZZI, ANTHONY & OSPINA-ZAZZI, CRISTINA | 24 | 29.02 | 8 | | | 06658 | 00533 | 2 | 31 HOMESTEAD RD. |
| ZEH, THEODORE & LINDA | 249 | 153.01 | 4 | C2514 | | | | 2 | 216 NEWMAN ST. |
| ZEITZ, CARL & ROQUE, SUSANA | 305 | 183 | 16 | | | 04617 | 00074 | 2 | 31 HOME ST. |
| ZELEHOSKI, STANLEY & CASSANDRA | 93 | 78 | 5 | | | | | 2 | 25 HAMPTON ST. |
| ZELESNICK, THOMAS & LORRAINE P | 369 | 218 | 13.01 | | | | | 2 | 24 MAIN ST. |
| ZELIKSON, LEONID & KUZMINA, IRINA | 56 | 51.07 | 8 | | | 05738 | 00381 | 2 | 35 PLAINFIELD AVE. |
| ZELIZER, GERALD L & VIVIANA | 148 | 108 | 29 | | | 05247 | 00141 | 2 | 79 STONEHAM PL. |
| ZEMEL CONSTRUCTION CORP INC | 38 | 44.02 | 39 | | | 06918 | 00732 | 2 | 57 FORREST ST. |
| ZEMEL, LUCYNA | 41 | 45 | 39 | | | 06070 | 00232 | 2 | 64 FORREST ST. |
| ZEMELMAN, CONSTANTIN & MARTYANOVA, A | 182 | 126.02 | 15 | | | 06012 | 00825 | 2 | 20 WOODSIDE AVE. |
| ZEMELMAN, CONSTANTIN & MARTYANOVA, A | 236 | 153 | 4 | C2105 | | 06676 | 00387 | 2 | 36 KATE LA. |
| ZHAN, JUN & SHU YANG GUO | 197 | 127 | 22 | C0255 | | 05293 | 00045 | 4A | 255 BRIDGE STREET |
| ZHAN, JUN & SHU YANG GUO | 198 | 127 | 22 | C0256 | | 05313 | 00715 | 4A | 256 BRIDGE STREET |
| ZHANG, JIAHUI | 167 | 124.02 | 16 | | | 17116 | 00463 | 2 | 100 HILLSIDE AVE. |
| ZHANG, JING & FENG, ZIYIN | 260 | 154.04 | 4 | | | 18211 | 00888 | 2 | 41 LAKE AVE. |
| ZHANG, JUN JIAN & TIAN, YAN QING | 264 | 154.06 | 87 | | | 18068 | 00542 | 2 | 70 WHITMAN AVE. |
| ZHANG, MICHAEL & TSE, YIK WAI | 170 | 125.01 | 39.06 | | | 06747 | 00622 | 2 | 65 STIRLING CT. |
| ZHANG, RUMIN & LI, XIANG | 38 | 44.02 | 27 | | | 06412 | 00121 | 2 | 35 FORREST ST. |
| ZHANG, WEI QUN & KWOK, SAI MAN | 232 | 151 | 19 | | | 05891 | 00890 | 2 | 227 MAIN ST. |
| ZHANG, XIAODONG & REN, XIAONAN | 328 | 195 | 29 | C0404 | | 06255 | 00843 | 2 | 21 IRONGATE |
| ZHANG, XIAOHUI & CHEN, YUJIANG | 110 | 85 | 85 | C0001 | | 17691 | 00518 | 2 | 67 CENTER ST. |
| ZHANG, XIAOHUI & CHEN, YUJIANG | 189 | 126.08 | 3 | | | 19091 | 00542 | 2 | 553 WAKEFIELD DR. |
| ZHANG, XIN MEI & BENNY | 368 | 217 | 21 | | | 17206 | 00858 | 2 | 24 HICKORY ST. |
| ZHANG, YIPENG & ZHU, QINGQIAN | 3 | 3 | 139 | | | 17375 | 01899 | 2 | 70 WILLOW RD. |
| ZHANG, YONGLIAN & CHENG, HUIFANG | 28 | 37.01 | 14 | | | 06012 | 00311 | 2 | 39 DOLORES DR. |
| ZHAO, ERVIN Y & LIU, JIENING | 31 | 39 | 37 | | | 06595 | 00585 | 2 | 4 WESTON ST. |
| ZHAO, ERVIN YUNWEI & LIU, JIENING | 83 | 65 | 11 | | | 06443 | 00197 | 2 | 17 SMITH ST. |
| ZHAO, FANG ZHOU & LIANG, YING | 334 | 197 | 52.01 | C0004 | | 06418 | 00091 | 2 | 199A AMBOY AVE. |
| ZHOU, XINHUA & PU, XIAOYAN | 274 | 158 | 155 | | | 06446 | 00891 | 2 | 2 W. WALNUT ST. |
| ZHOU, ZHIHAN & JIANG, YING | 342 | 203 | 34 | | | 06606 | 00786 | 2 | 12 JAMES PL. |
| ZHU, JASON J & JENNIFER | 374 | 221 | 70 | | | 05854 | 00709 | 2 | 51 BEECHWOOD AVE. |
| ZHU, JULIE FU-ZHI | 69 | 56 | 58 | | | 05676 | 00268 | 2 | 37 MAPLE AVE. |
| ZHU, XIAOLONG & GUO, KAIZHU | 172 | 125.03 | 2 | | | 18932 | 00270 | 2 | 68 RECTOR ST. |
| ZICCARDI, EVAN & FITZPATRICK, EHRIN | 313 | 185 | 91 | | | 06776 | 00215 | 2 | 46 BOUNTY ST. |
| ZILAI, FRANK J & ANN L TRUSTEE | 289 | 170 | 29 | | | 04545 | 00159 | 2 | 184 WOODBRIDGE AVE. |
| ZIMMERMAN, ERIC & JILLIAN | 188 | 126.07 | 14 | | | 18925 | 00640 | 2 | 9 IVY CT. |
| ZIMMERMAN, ILANA & KOTA, KARTHIK | 290 | 172 | 1 | | | 18802 | 00721 | 2 | 2 JONESDALE AVE. |
| ZIN, NGWE SOE JOSH & THANDAR, MYA | 5 | 3 | 179 | | | 17743 | 00423 | 2 | 28 TURNER CT. |
| ZIZNEWSKI, EMILY & JENNIFER | 133 | 97 | 53.02 | | | 06272 | 00873 | 2 | 182 CHRISTOL ST. |
| ZIZNEWSKI, EMILY | 131 | 95.02 | 8.02 | | | 06991 | 00256 | 2 | 16 WOODWILD TER. |

Taxing District 09 Metuchen

12 Middlesex County

| Name of Owner Additional Owners | Page No. | Block No | Lot No. | Lot Qualifier | Account No. | Deed Book | Deed Page | Class | Property Location |
|-------------------------------------|----------|----------|---------|---------------|-------------|-----------|-----------|-------|-------------------------|
| ZIZNEWSKI, GARY S. & CYNTHIA | 186 | 126.05 | 39 | | | | | 2 | 504 WAKEFIELD DR. |
| ZJAWIN,WALTER R.& CHONG CHA | 54 | 51.05 | 19 | | | | | 2 | 218 CENTER ST. |
| ZM MANAGEMENT LLC | 66 | 54 | 28 | | | 05830 | 00705 | 4A | 136-140 DURHAM AVE. |
| ZOROLA,JESSICA T & HERNANDEZ,JUAN J | 360 | 212 | 98 | | | 17689 | 01324 | 2 | 148 MAIN ST. |
| ZRIPKO, JOHN III & AMANDA MARIE | 212 | 140 | 11 | | | 18214 | 00795 | 2 | 5 NEWMAN ST. |
| ZUBKOVSKY, VADIM | 289 | 170 | 32 | | | 06145 | 00406 | 2 | 190 WOODBRIDGE AVE. |
| ZUCKERMAN, BRENDA | 251 | 153.01 | 6 | C3219 | | 06163 | 00774 | 2 | 163 ROSE ST. |
| ZULLO, GABRIELLA & MALLORY, TROY | 6 | 3.01 | 130 | | | 18996 | 00365 | 2 | 20 APPLEWOOD CT. |
| ZUPAN, DEBORAH L | 60 | 51.10 | 8 | | | 06232 | 00470 | 2 | 212 MIDLAND AVE. |
| ZUVICH, RICHARD N & JACQUELINE | 145 | 104 | 52.01 | | | 06006 | 00665 | 2 | 234 MAPLE AVE. |
| ZWIEBEL, SETH M &GOLDSTEIN,SHEENAM | 299 | 179 | 54 | | | 06523 | 00821 | 2 | 72 UPLAND AVE. |
| ZYDALLIS, FELIX | 68 | 56 | 18 | | | 05225 | 00127 | 2 | 115 CENTER ST. |
| ZYLYFTARI, ANDUELA & ZYLAJ, KAHYE | 96 | 78.01 | 24 | | | 18802 | 00954 | 2 | 100 BRIDGE ST. |
| 1ST JEFFERSON CONDO %TOWNE &COUNTRY | 233 | 153 | 2 | C0023 | | | | 2 | NEWMAN ST. |
| 1ST JEFFERSON CONDO %TOWNE& COUNTRY | 249 | 153.01 | 6 | C0063 | | | | 2 | NEWMAN ST. |
| 1ST PRESBYTERIAN CHURCH OF METUCHEN | 283 | 164 | 49 | | | 06296 | 00882 | 15D | 270 WOODBRIDGE AVE. |
| 3 GEORGE STREET LLC | 356 | 211.01 | 24 | | | 18129 | 01488 | 2 | 3 GEORGE ST. |
| 4 LEONARD REALTY LLC | 45 | 48.01 | 65 | | | 18523 | 01566 | 4B | 4 LEONARD ST. |
| 5 & 6 BRIDGE STREET LLC | 190 | 127 | 1.02 | C0005 | | 17944 | 01004 | 4A | 5 BRIDGE ST. (BDG C) |
| 5 & 6 BRIDGE STREET LLC | 190 | 127 | 1.02 | C0006 | | 17944 | 01004 | 4A | 6 BRIDGE ST. (BDG C) |
| 5 MARK CIRCLE | 137 | 98.01 | 40 | | | 06607 | 00640 | 2 | 5 MARK CIRCLE |
| 12 KNIGHTS LLC | 192 | 127 | 1.02 | C0035 | | 17079 | 01599 | 4A | 35-36 BRIDGE ST.(BDG B) |
| 12 MAYFIELD PL LLC | 126 | 93.01 | 37 | | | 17637 | 00580 | 2 | 12 MAYFIELD PL. |
| 18 VAN BUREN LLC | 38 | 44.02 | 94 | | 2240SQFT | 06107 | 00558 | 2 | 18 VAN BUREN AVE. |
| 22 CENTER STREET LLC | 151 | 113 | 37.01 | | | 06949 | 00146 | 4C | 22 CENTER STREET |
| 29 STATION LLC | 163 | 121 | 18 | | | 05615 | 00746 | 2 | 29 STATION PL. |
| 30-32 LINCOLN AVE LLC | 350 | 210 | 31 | | | 18883 | 00824 | 2 | 30 LINCOLN AVE. |
| 32 HILLSIDE LLC | 163 | 122 | 19 | | | 17203 | 00312 | 2 | 32 HILLSIDE AVE. |
| 32 LINCOLN AVE LLC | 350 | 210 | 29 | | | 18883 | 00843 | 2 | 32 LINCOLN AVE. |
| 38 BRIDGE STREET REAL ESTATE LLC | 192 | 127 | 1.02 | C0038 | | 18287 | 01361 | 4A | 38 BRIDGE ST. (BDG A) |
| 50 AYLIN LLC | 42 | 46 | 43 | C0401 | | 06320 | 00493 | 2 | 50 AYLIN ST. #4A |
| 50 HAMPTON STREET REALTY LLC | 87 | 69 | 125.06 | | | 05988 | 00736 | 4B | 50 HAMPTON ST. |
| 51 BRIDGEPOINTE LLC | 193 | 127 | 1.02 | C0051 | | 05319 | 00866 | 4A | 51 BRIDGE ST. (BDG A) |
| 51 HOLLY ROAD ASSOCIATES LLC | 151 | 113 | 43 | | | 17365 | 00646 | 4A | 581 MIDDLESEX AVE. |
| 51 HOLLY ROAD ASSOCIATES LLC | 159 | 119 | 19.02 | | | 19016 | 01858 | 2 | 70 HIGHLAND AVE. |
| 51 HOLLY ROAD ASSOCIATES LLC | 188 | 126.07 | 17 | | | 18955 | 01476 | 2 | 3 IVY CT. |
| 51 HOLLY ROAD ASSOCIATES LLC | 344 | 205 | 37.01 | | | 18989 | 01146 | 2 | 18 ETHEL PL. |
| 51 HOLLY ROAD ASSOCIATES LLC | 357 | 212 | 5 | | | 19067 | 00681 | 2 | 26 E. WALNUT ST. |
| 54 VAN BUREN LLC | 39 | 44.02 | 101 | | | 19007 | 00619 | 2 | 54 VAN BUREN AVE. |
| 54-56 PEARL STREET LLC | 152 | 114 | 26.04 | | | 18712 | 00809 | 4A | 54-56 PEARL ST. |
| 55 PROSPECT STREET LLC | 199 | 130.01 | 44 | | | 18994 | 00032 | 4B | 55 PROSPECT ST. |
| 55/65 LIBERTY ST LLC/NEIL STEIN | 43 | 46 | 58 | | | 06380 | 00083 | 4B | 51, 55-65 LIBERTY ST. |
| 56 HIGH ST | 230 | 150 | 7 | | | 04332 | 00249 | 2 | 56 HIGH ST. |
| 61 VAN BUREN AVENUE LLC | 36 | 44 | 82 | | | 06038 | 00246 | 2 | 61 VAN BUREN AVE. |
| 63 HIGHLAND LLC | 154 | 117 | 28.02 | | | 07045 | 00044 | 2 | 63 HIGHLAND AVE. |
| 71 ROSE ST. | 215 | 141 | 20 | | | 04328 | 00384 | 2 | 71 ROSE ST. |
| 74 LIBERTY STREET LLC | 45 | 48.01 | 74 | | | 18493 | 01794 | 4B | 74 LIBERTY ST. |
| 76 WILLOW ROAD LLC% VERDARIS, JOHN | 4 | 3 | 164 | | | 06980 | 00193 | 2 | 76 WILLOW RD. |
| 85 VAN BUREN LLC | 35 | 44 | 76 | | | 06441 | 00409 | 2 | 85 VAN BUREN AVE. |
| 91 MASON DR | 12 | 5.01 | 7 | | | 04413 | 00870 | 2 | 91 MASON DR. |
| 102 PRINCETON STREET LLC | 50 | 51.02 | 12.02 | | | 06226 | 00729 | 2 | 102 PRINCETON ST. |
| 104 NORCROSS ACQUISITION LLC | 48 | 49 | 54 | | | 06616 | 00470 | 4B | 104-108 NORCROSS AVE. |
| 118 SMOKE RISE DRIVE ASSOC LLC | 231 | 151 | 3 | | | 06816 | 00333 | 4A | 251 MAIN ST |
| 125 LIBERTY ST.,LLC%R.KARABANCHAK | 37 | 44.01 | 9 | | | 05373 | 00109 | 1 | LIBERTY STREET |
| 125 LIBERTY ST.,LLC%R.KARABANCHAK | 37 | 44.01 | 26 | | | 05373 | 00109 | 4B | 125 LIBERTY ST. |
| 137 MAIN STREET BUILDING LLC | 271 | 158 | 34.01 | | | 17884 | 01259 | 4A | 137 MAIN ST. |
| 146 NEWMAN LLC/ DAVID STERN | 252 | 153.01 | 6 | C3305 | | 17652 | 00452 | 2 | 146 NEWMAN ST. |
| 153 HILLSIDE AVENUE LLC | 167 | 124.01 | 25 | | | 06318 | 00292 | 2 | 153 HILLSIDE AVE. |
| 158 DURHAM AVE LLC | 46 | 49 | 2 | | | 17982 | 01630 | 1 | 158 DURHAM AVE. |
| 173 CENTER LLC % KAZIA SZYNWELSKI | 67 | 55 | 8 | | | 05762 | 00088 | 2 | 173 CENTER ST. |
| 175 ESSEX AVE LLC | 205 | 131.01 | 5 | | | 06807 | 00175 | 4A | 175 ESSEX AVE. |
| 188 MAIN ST.INC % FRANK BARDECKER | 349 | 210 | 5 | | | 2951 | 00180 | 4A | 188 MAIN ST. |
| 188 MAIN STREET INC | 349 | 210 | 1 | | | 3130 | 00832 | 4A | 196 MAIN ST. |
| 194 HIGH ST | 216 | 141 | 28.16 | | | 04274 | 00662 | 2 | 194 HIGH ST. |
| 195 LIBERTY LLC | 29 | 37.02 | 3 | | | 18629 | 01097 | 4B | 195 LIBERTY ST |
| 195 MAIN STREET ASSOCIATES LLC | 270 | 158 | 1.01 | | | 18828 | 01022 | 4A | 195 MAIN ST. |
| 202 AMBOY AVENUE LLC | 310 | 184 | 43 | | | 17719 | 01873 | 2 | 202 AMBOY AVE. |

Taxing District 09 Metuchen

12 Middlesex County

| Name of Owner Additional Owners | Page No. | Block No | Lot No. | Lot Qualifier | Account No. | Deed Book | Deed Page | Class | Property Location |
|-------------------------------------|-------------|-------------|------------|------------------|----------------|--------------|--------------|-------|------------------------|
| 205 LIBERTY LLC | 29 | 37.02 | 4 | | | 05486 | 00029 | 4B | 205 LIBERTY ST. |
| 209 CENTRAL AVE REALTY LLC | 46 | 49 | 9.03 | | | 17176 | 00884 | 4A | 209 CENTRAL AVE. |
| 220 DENTAL LLC | 305 | 183 | 1 | | | 06237 | 00556 | 4A | 220 AMBOY AVE. |
| 224 NEWMAN ST LLC | 249 | 153.01 | 4 | C2510 | | 06609 | 00229 | 2 | 224 NEWMAN ST. |
| 225 LIBERTY STREET LLC | 29 | 37.02 | 6 | | | 17543 | 00822 | 4B | 225 LIBERTY ST. |
| 226 BRIDGE LLC | 195 | 127 | 22 | C0226 | | 17243 | 00627 | 4A | 226 BRIDGE STREET |
| 235 LIBERTY STREET LLC | 29 | 37.02 | 7 | | | 06401 | 00102 | 4B | 235 LIBERTY ST. |
| 247 CENTRAL METUCHEN LLC | 47 | 49 | 16 | | | 17749 | 01136 | 1 | 237 CENTRAL AVE. |
| 247 CENTRAL METUCHEN LLC | 47 | 49 | 18.01 | | | 17749 | 01142 | 4A | 247 CENTRAL AVE. |
| 247 MANAGEMENT LLC | 231 | 151 | 8 | | | 06940 | 00781 | 4A | 247 MAIN ST. |
| 250 LIBERTY LLC | 27 | 37 | 11.01 | | | 06732 | 00128 | 4B | 250 LIBERTY ST. |
| 250 LIBERTY LLC | 27 | 37 | 12.01 | | | 06732 | 00103 | 4B | 260 LIBERTY ST. |
| 252 MAIN STREET LLC CITED LIABILITY | 348 | 208 | 101 | | | 17503 | 00740 | 4A | 252 MAIN ST. |
| 254 MAIN STREET LLC | 347 | 208 | 71 | | | 17479 | 01686 | 1 | MAIN ST. |
| 254 MAIN STREET LLC | 348 | 208 | 100 | | | 17479 | 01686 | 4A | 254 MAIN ST. |
| 275 LAKE LLC | 210 | 134 | 47.01 | | | 17373 | 01413 | 4A | 275 LAKE AVE. |
| 287 AMBOY AVENUE LLC | 229 | 148 | 10.02 | | | 19107 | 01903 | 4A | 287 AMBOY AVE. |
| 287 DURHAM LLC | 82 | 64 | 4 | | | 07053 | 00452 | 2 | 287 DURHAM AVE. |
| 304 MAIN STREET LLC | 309 | 183.02 | 5.02 | | | 17071 | 00223 | 4A | 304 MAIN ST. |
| 330 LAKE AVENUE LLC | 151 | 112 | 16 | | | 06412 | 00141 | 4A | 330 LAKE AVE. |
| 335 HIGH STREET LLC | 233 | 152 | 24.02 | | | 17805 | 00957 | 4B | 335 HIGH ST. |
| 344 AMBOY LLC | 225 | 144 | 21 | | | 05018 | 00423 | 4A | 344 AMBOY AVE. |
| 385-389 MAIN STREET LLC | 153 | 116 | 25.01 | | | 17093 | 00615 | 4A | 385-389 MAIN ST. |
| 395 PLEASANT VALLEY LP | 98 | 82 | 1.011 | | | 07016 | 00188 | 4C | 95 CENTRAL AVE. |
| 398-400 AMBOY AVE ASSOC I ETAL | 210 | 134 | 60.011 | | | 06939 | 00230 | 4C | 398-400 AMBOY AVE. |
| 418 MAIN LLC | 163 | 121 | 15 | | | 06018 | 00051 | 4A | 418 MAIN ST. |
| 430-438 MAIN STREET LLC | 158 | 118 | 26 | | | 06090 | 00638 | 4A | 430-438 MAIN ST. |
| 433 MIDLAND AVE | 52 | 51.03 | 42 | | | 17714 | 00443 | 2 | 433 MIDLAND AVE. |
| 443 MIDDLESEX LLC | 156 | 117 | 93.01 | | | 18726 | 00430 | 4A | 443 MIDDLESEX AVE. |
| 456 MIDDLESEX AVE, LLC ORTHO SPEC | 143 | 102 | 1 | | | 05513 | 00238 | 4A | 456 MIDDLESEX AVE. |
| 499 MAIN STREET PARTNERS LLC | 117 | 91 | 1.02 | | | 05411 | 00736 | 4A | 499-505 MAIN ST. |
| 552-566 MIDDLESEX AVE ACQUISITION | 117 | 91 | 17.01 | | | 07002 | 00650 | 4A | 552-566 MIDDLESEX AVE. |
| 601 MAIN STREET METUCHEN LLC | 71 | 58 | 40 | | | 06013 | 00503 | 4A | 601 MAIN ST. |
| 865 MIDDLESEX REALTY LLC | 198 | 130.01 | 5 | | | 06405 | 00401 | 4A | 865 MIDDLESEX AVE. |
| 1893 LHR LLC | 87 | 69 | 125.05 | | | 18887 | 01830 | 4A | 40 HAMPTON ST. |
| 2602 DEERFIELD LLC | 241 | 153 | 5.05 | | | 17721 | 00582 | 1 | 239 HIGH ST. |
| 2602 DEERFIELD LLC | 242 | 153 | 5.06 | | | 17721 | 00576 | 1 | 243 HIGH ST. |

| <u>Name of Owner</u> <u>Additional Owners</u> | <u>Page</u> <u>No.</u> | <u>Block</u> <u>No</u> | <u>Lot</u> <u>No.</u> | <u>Lot</u> <u>Qualifier</u> | <u>Account</u> <u>No.</u> | <u>Deed</u> <u>Book</u> | <u>Deed</u> <u>Page</u> | <u>Class</u> | <u>Property</u> <u>Location</u> |
|--|---------------------------|---------------------------|--------------------------|--------------------------------|------------------------------|----------------------------|----------------------------|--------------|------------------------------------|
|--|---------------------------|---------------------------|--------------------------|--------------------------------|------------------------------|----------------------------|----------------------------|--------------|------------------------------------|

| Name of Owner Additional Owners | Page No. | Block No | Lot No. | Lot Qualifier | Account No. | Deed Book | Deed Page | Class | Property Location |
|------------------------------------|-------------|-------------|------------|------------------|----------------|--------------|--------------|-------|----------------------|
| BELL ATLANTIC-NJ/DUFF & PHELPS | 1 | 999 | 1 | | | 00000 | 00000 | 6A | VARIOUS LOCATIONS |

| Name of Owner Additional Owners | Page No. | Block No | Lot No. | Lot Qualifier | Account No. | Deed Book | Deed Page | Class | Property Location |
|---|----------|----------|---------|---------------|-------------|-----------|-----------|-------|-----------------------|
| 000000001.1ST PRESBYTERIAN CHURCH OF METUCHEN | 1 | 164 | 49 | | | 06296 | 00882 | 15D | 270 WOODBRIDGE AVE. |
| ALECCI, FILOMENA | 2 | 57 | 17 | | | 04505 | 00893 | 15F | 22 DESSER PL. |
| ALPHA MINISTRIES INTERNATIONAL INC | 1 | 16 | 34 | | | 17343 | 00667 | 15D | 405 GROVE AVE. |
| ALTAVILLA,ELENA | 2 | 44.02 | 46 | | | 01971 | 00071 | 15F | 75 FORREST ST. |
| AMTRAK | 1 | 35 | 1 | | | | | 15F | U.N.J.R.R. & C.CO. |
| AMTRAK | 1 | 35 | 3 | | | | | 15F | U.N.J.R.R. & C.CO. |
| AMTRAK | 9 | 164 | 51 | | | 00000 | 00000 | 15F | 350 WOODBRIDGE AVE. |
| BCUW/MADELINE HOUSING PARTNERS LLC | 5 | 108 | 7.01 | | | 17409 | 00080 | 15F | 320 GROVE AVE. |
| BORO IMPROVEMENT LEAGUE% T.REUTER | 5 | 117 | 70 | | | | | 15F | 491 MIDDLESEX AVE. |
| BOROUGH OF METUCHEN | 1 | 7 | 25 | | | | | 15C | WISTAR AVE |
| BOROUGH OF METUCHEN | 1 | 26 | 67 | | | | | 15C | GROVE AVE |
| BOROUGH OF METUCHEN | 1 | 33 | 1 | | | | | 15C | WALTHAM AVE. |
| BOROUGH OF METUCHEN | 1 | 35 | 5.01 | | | 06542 | 00401 | 15C | CENTRAL AND LAKE AVE. |
| BOROUGH OF METUCHEN | 1 | 37 | 1.02 | | | | | 15C | DURHAM AVE |
| BOROUGH OF METUCHEN | 2 | 37 | 5.03 | | | 03781 | 00853 | 15C | DURHAM AVE |
| BOROUGH OF METUCHEN | 2 | 38 | 1 | | | | | 15C | 1 WESTON ST. |
| BOROUGH OF METUCHEN | 2 | 49 | 3 | | | | | 15C | 44 JERSEY AVE |
| BOROUGH OF METUCHEN | 2 | 51.04 | 27 | | | | | 15C | CENTER ST |
| BOROUGH OF METUCHEN | 3 | 69 | 125.07 | | | 05238 | 00179 | 15C | DURHAM AVE. |
| BOROUGH OF METUCHEN | 3 | 70 | 53 | | | | | 15C | NEW DURHAM RD. |
| BOROUGH OF METUCHEN | 3 | 78 | 13 | | | | | 15C | HAMPTON PARK |
| BOROUGH OF METUCHEN | 3 | 79 | 12 | | | | | 15C | MIDDLESEX & VOLKMAR |
| BOROUGH OF METUCHEN | 3 | 81 | 1.01 | | | | | 15C | MIDDLESEX AVE |
| BOROUGH OF METUCHEN | 3 | 92 | 32 | | | | | 15C | PLAINFIELD AVE. |
| BOROUGH OF METUCHEN | 3 | 97 | 1.02 | | | | | 15C | GROVE AVE. |
| BOROUGH OF METUCHEN | 4 | 102 | 2 | | | | | 15C | MIDDLESEX AVE |
| BOROUGH OF METUCHEN | 4 | 102 | 25 | | | | | 15C | 500 MAIN ST. |
| BOROUGH OF METUCHEN | 5 | 112 | 15.02 | | | 04069 | 00469 | 15C | 15 CENTER ST. |
| BOROUGH OF METUCHEN | 5 | 115 | 36.03 | | | 06747 | 00429 | 15C | 29 PEARL ST & NEW ST. |
| BOROUGH OF METUCHEN | 5 | 117 | 64 | | | | | 15C | 503 MIDDLESEX AVE. |
| BOROUGH OF METUCHEN | 5 | 123 | 25.01 | | | | | 15C | 55 PENNSYLVANIA AVE |
| BOROUGH OF METUCHEN | 6 | 126 | 130 | | | | | 15C | GROVE AVE |
| BOROUGH OF METUCHEN | 6 | 132 | 42 | | | | | 15C | ESSEX & SAFETY PL |
| BOROUGH OF METUCHEN | 6 | 132 | 52 | | | | | 15C | SAFETY PL. |
| BOROUGH OF METUCHEN | 7 | 133 | 59 | | | | | 15C | ESSEX AVE |
| BOROUGH OF METUCHEN | 7 | 134.01 | 1 | | | 07042 | 00454 | 15C | 375 AMBOY AVE. |
| BOROUGH OF METUCHEN | 7 | 135 | 1 | | | | | 15C | KENTNOR ST |
| BOROUGH OF METUCHEN | 7 | 136 | 1 | | | | | 15C | KENTNOR ST |
| BOROUGH OF METUCHEN | 7 | 138 | 53.03 | | | | | 15C | KENTNOR ST (REAR) |
| BOROUGH OF METUCHEN | 7 | 141 | 28.23 | | | | | 15C | ROSE ST. REAR LOT |
| BOROUGH OF METUCHEN | 7 | 145 | 1 | | | 02842 | 00564 | 15E | MAIN ST. |
| BOROUGH OF METUCHEN | 7 | 149 | 15 | | | | | 15C | LAKE AVE. |
| BOROUGH OF METUCHEN | 8 | 154.06 | 77.02 | | | | | 15C | KELLY ST. |
| BOROUGH OF METUCHEN | 8 | 154.06 | 84 | | | | | 15C | WHITMAN AVE |
| BOROUGH OF METUCHEN | 8 | 155 | 1 | | | | | 15C | 50 LAKE AVENUE |
| BOROUGH OF METUCHEN | 8 | 155 | 7 | | | | | 15C | WHITMAN AVE. |
| BOROUGH OF METUCHEN | 8 | 155 | 18 | | | | | 15C | 20 POETS LA. |
| BOROUGH OF METUCHEN | 9 | 162 | 8.01 | | | | | 15C | MCPHERSON AVE. |
| BOROUGH OF METUCHEN | 9 | 173 | 1 | | | | | 15C | GROVE AVE. |
| BOROUGH OF METUCHEN | 9 | 175 | 1.01 | | | | | 15C | OAKLAND AVE. |
| BOROUGH OF METUCHEN | 9 | 183.02 | 1 | | | 17547 | 00473 | 15C | 312-316 MAIN ST. |
| BOROUGH OF METUCHEN | 10 | 212 | 21 | | | | | 15C | E. WALNUT ST. |
| BOROUGH OF METUCHEN | 10 | 213 | 1.01 | | | | | 15C | LODI AVE. |
| BOROUGH OF METUCHEN | 10 | 216 | 62 | | | | | 15C | HICKORY ST. |
| BOROUGH OF METUCHEN | 10 | 218 | 7.01 | | | | | 15C | MAIN ST. |
| BRIDGE POINTE OFFICE CONDO ASSOCIAT | 6 | 127 | 1.02 | P01 | | | | 15F | BRIDGE ST |
| BRISCOE, ARTHUR III | 8 | 158 | 69.05 | | | | | 15F | 47 THOMAS ST. |
| BROTHERS OF SACRED HEART | 1 | 2 | 1 | | | | | 15B | 145 PLAINFIELD AVE. |
| BROWN, RYAN K, JR & IMAN MCDONNAUGH | 9 | 175 | 2 | | | 18584 | 00423 | 15F | 112 OAKLAND AVE. |
| CENTENARY METHODIST CHURCH | 5 | 124.02 | 54 | | | | | 15D | 200 HILLSIDE AVE. |
| CENTENARY METHODIST CHURCH | 6 | 125.07 | 14 | | | | | 15D | DELLWOOD RD |
| CENTENARY METHODIST CHURCH | 6 | 126 | 111 | | | | | 15D | 196 GROVE AVE |
| CHURCH OF JESUS CHRIST | 3 | 68 | 18 | | | 00000 | 00000 | 15D | 31 HAMPTON ST. |
| CON RAIL CORP%NORFOLK SOUTHERN CORP | 2 | 43 | 1 | | | | | 15F | LEHIGH-PERTH AMBOY RR |
| COUNTY OF MIDDLESEX % CO. TREASURER | 2 | 43 | 4 | | | 00000 | 00000 | 15C | LEHIGH-PERTH AMBOY RR |
| DE RIGGI,NEIL & PATRICIA | 8 | 154.06 | 71 | | | | | 15F | 27 KELLY ST. |
| DENTON, FRANCES | 2 | 51.02 | 14 | | | 04670 | 00656 | 15F | 111 UNIVERSITY AVE. |








| Name of Owner Additional Owners | Page No. | Block No | Lot No. | Lot Qualifier | Account No. | Deed Book | Deed Page | Class | Property Location |
|--------------------------------------|----------|----------|---------|---------------|-------------|-----------|-----------|-------|------------------------|
| DIOCESE OF METUCHEN | 4 | 101 | 60 | | | | | 15D | 44 ELM AVE. |
| DIOCESE OF METUCHEN | 4 | 101 | 61.02 | | | 04433 | 00304 | 15D | 52 ELM AVE. |
| DIOCESE OF METUCHEN | 4 | 102 | 10 | | | | | 15D | 24 LIBRARY PL. |
| DIOCESE OF METUCHEN | 4 | 102 | 37 | | | | | 15D | 10 LIBRARY PL. |
| ERRICKSON, JOHN W. & DIANE L. | 8 | 154.07 | 8.01 | | | 04662 | 00858 | 15F | 22 KELLY ST. |
| FIRST BAPTIST CHURCH OF METUCHEN | 6 | 126.02 | 4 | | | | | 15D | 225 MIDDLESEX AVE |
| FIRST BAPTIST CHURCH OF METUCHEN | 6 | 126.02 | 11 | | | 05649 | 00425 | 15D | 245 MIDDLESEX AVE. |
| FIRST BAPTIST CHURCH OF METUCHEN | 6 | 126.02 | 12 | | | | | 15D | 239 MIDDLESEX AVE |
| FIRST BAPTIST CHURCH OF METUCHEN | 6 | 126.02 | 13 | | | 00000 | 00000 | 15D | 34 WOODSIDE AVE |
| FIRST PRESBYTERIAN CHURCH METUCHEN | 9 | 164 | 6 | | | | | 15D | 23 LAURELDALE AVE. |
| FREIS, MARIA | 3 | 85.01 | 1 | | | | | 15F | 57 FRANKLIN SCHOOL WAY |
| FUGLE-HUMMER POST #65/AMER LEGION | 7 | 145 | 13.03 | | | 17546 | 01167 | 15F | 57 FRANKLIN SCHOOL WAY |
| GARNI, MICHAEL & JUDITH | 1 | 3 | 67 | | | 06721 | 00291 | 15F | 17 CALVIN PL. |
| GUY, ALANA&KIMBERLY&ADAM&R&N | 2 | 51.03 | 34 | | | 04133 | 00315 | 15F | 77 CLIVE ST. |
| HVRS METUCHEN PRESERVATION LLC | 10 | 208 | 150 | | | 19037 | 00488 | 15F | 417 MIDLAND AVE. |
| IRONGATE VILLAGE/CORNER PROP.MGMT. | 10 | 195 | 29 | | | 06945 | 00663 | 15F | 35 LINCOLN AVE. |
| KENT, AARON & BETH | 9 | 184 | 79 | | | | | 15F | 1-45 IRONGATE |
| KREMPA, DAVID R & CAROL A | 2 | 51.10 | 10 | | | 17819 | 00133 | 15F | 64 HOME ST. |
| LABAT, PIERRE D | 10 | 216 | 102.05 | | | 05549 | 00339 | 15F | 210 MIDLAND AVE. |
| LASKOWSKI, STANLEY C. & ANN P | 9 | 181 | 10.02 | | | 05399 | 00367 | 15F | 61 HICKORY ST. |
| LATSKO, JOHN CHRISTOPHER & ROSEANN | 9 | 166 | 12.01 | | | 04335 | 00404 | 15F | 10 WOODBRIDGE AVE. |
| MARTHA T COLE INC | 5 | 113 | 54 | | | 05414 | 00768 | 15F | 44 HOMER PL. |
| METUCHEN ASSEMBLY OF GOD INC. | 7 | 153 | 30.01 | | | 04081 | 00568 | 15C | CENTER STREET |
| METUCHEN ASSEMBLY OF GOD INC | 7 | 153 | 30.04 | | | 04846 | 00821 | 15D | 217 NEWMAN ST. |
| METUCHEN ASSEMBLY OF GOD INC | 8 | 156 | 7.01 | | | 06273 | 00867 | 15D | 215 NEWMAN ST. |
| METUCHEN BOARD OF EDUCATION | 1 | 25.01 | 1 | | | | | 15D | 130 WHITMAN AVE. |
| METUCHEN BOARD OF EDUCATION | 1 | 33 | 15 | | | | | 15A | 400 GROVE AVE. |
| METUCHEN BOARD OF EDUCATION | 2 | 60 | 56 | | | | | 15A | LOWELL AVE |
| METUCHEN BOARD OF EDUCATION | 8 | 160 | 61 | | | | | 15A | 24 DURHAM AVE. |
| METUCHEN BOARD OF EDUCATION | 10 | 185 | 69 | | | | | 15A | 49-75 BRUNSWICK AVE. |
| METUCHEN BOROUGH | 6 | 132 | 40 | | | 18944 | 01642 | 15C | 16 SIMPSON PL. |
| METUCHEN CEMETERY ASSN | 10 | 208 | 84 | | | | | 15E | 98 ESSEX AVE. |
| METUCHEN CEMETERY ASSN | 10 | 209 | 1 | | | | | 15E | LINCOLN AVE. |
| METUCHEN CEMETERY ASSN | 10 | 211.01 | 25 | | | | | 15E | LODI AVE. |
| METUCHEN CONG OF JEHOVAH WITNESS | 2 | 53 | 3.01 | | | | | 15D | 52 LINCOLN AVE. |
| METUCHEN CORNERS/- MARK GROSSMAN | 3 | 82 | 53.13 | | | 00000 | 00000 | 15F | 236 CENTRAL AVE. |
| METUCHEN GARDENS HOA/HOMESTEAD MGMT | 6 | 131 | 4.01 | | | | | 15F | 171-193 DURHAM AVE. |
| METUCHEN JEWISH COMMUNITY CENTER | 6 | 126 | 7 | | | | | 15D | PROSPECT ST. CONDOS |
| METUCHEN LODGE NO 1914 B P O E | 1 | 36 | 4 | | | | | 15D | 250 GROVE AVE. |
| METUCHEN PARKING AUTHORITY | 7 | 145 | 78 | | | 05178 | 00711 | 15D | 87 MIDDLESEX AVE. |
| METUCHEN SAFETY COUNCIL INC | 6 | 132 | 10 | | | 00000 | 00000 | 15C | CALVIN PL & CORNELL ST |
| METUCHEN SENIOR CITIZENS CORP | 10 | 208 | 31 | | | | | 15F | SAFETY PL |
| MIDDLESEX COUNTY | 5 | 109 | 1 | | | 00000 | 00000 | 15C | 47 LINCOLN AVE. |
| MOJICA, RANDOLPH & CIELO | 8 | 154.03 | 23 | | | 05504 | 00621 | 15C | 675-739 MIDDLESEX AVE. |
| NEW HOPE BAPTIST CHURCH | 3 | 68 | 9 | | | 17595 | 00195 | 15F | 6 PARK PL. |
| ORLANDO, JO ANN & MICHAEL | 3 | 90 | 8 | | | | | 15D | 45 HAMPTON ST. |
| PARKING AUTHORITY OF METUCHEN | 5 | 112 | 15.01 | | | 06426 | 00537 | 15F | 31 WILLIAM ST. |
| PARKING AUTHORITY OF METUCHEN | 5 | 114 | 68 | | | | | 15C | NEW & CENTER STS |
| PARKING AUTHORITY OF METUCHEN | 5 | 115 | 36.02 | | | 00000 | 00000 | 15C | 64 PEARL ST |
| PARKING AUTHORITY OF METUCHEN | 5 | 122 | 32 | | | 00000 | 00000 | 15C | 1 PEARL STREET |
| PARKING AUTHORITY OF METUCHEN | 8 | 158 | 2 | | | | | 15C | STATION PL |
| PORT READING RAILROAD CO | 1 | 31 | 1 | | | 00000 | 00000 | 15C | 183 MAIN ST. |
| REFORMED CHURCH OF METUCHEN | 7 | 150 | 22 | | | | | 15F | VARIOUS |
| ROMAN CATHOLIC DIOCESE OF METUCHEN | 3 | 60 | 59 | | | 00000 | 00000 | 15D | 150 LAKE AVE. |
| SECOND BAPTIST CHURCH C/O TRUSTEES | 2 | 56 | 32 | | | 17122 | 00064 | 15D | 2 DURHAM AVE. |
| SHREE RAM MANDIR, INC. | 9 | 182 | 15 | | | | | 15D | 100 DURHAM AVE. |
| ST FRANCIS CHURCH | 3 | 101 | 6 | | | | | 15D | 10 CARLTON RD. |
| ST FRANCIS CHURCH | 4 | 101 | 7.01 | | | | | 15D | 45 LIBRARY PL. |
| ST FRANCIS CHURCH | 4 | 101 | 36 | | | | | 15B | 528 MAIN ST. |
| ST FRANCIS CHURCH | 4 | 101 | 50 | | | | | 15D | 548 MAIN ST. |
| ST FRANCIS OF ASSISI CATHEDRAL | 4 | 101 | 7.05 | | | 04235 | 00266 | 15D | 32 ELM AVE |
| ST LUKES EPISCOPAL CHURCH | 4 | 104 | 8 | | | | | 15D | 25 LIBRARY PL. |
| ST LUKES EPISCOPAL CHURCH | 4 | 105 | 30.01 | | | | | 15D | 17 OAK AVE. |
| STATE OF NEW JERSEY | 9 | 161 | 17.02 | | | | | 15D | 18 OAK AVE. |
| STATE OF NEW JERSEY | 10 | 218 | 32.01 | | | | | 15C | MAIN ST. |
| UNITED STATES POSTAL SERVICE | 9 | 182 | 33 | | | | | 15C | E CEDAR ST |
| VILLAGE GATE CONDO ASSOCIATION, INC. | 10 | 197 | 61 | | | | | 15C | 360 MAIN ST. |
| | | | | | | | | 15F | 239-241 AMBOY AVE. |

Tax List Index for the Year 2023
 ** Exempt Properties **

12 Middlesex County

Taxing District 09 Metuchen

| Name of Owner Additional Owners | Page No. | Block No | Lot No. | Lot Qualifier | Account No. | Deed Book | Deed Page | Class | Property Location |
|-------------------------------------|-------------|-------------|------------|------------------|----------------|--------------|--------------|-------|----------------------|
| VOLKLAND,JOHN | 8 | 153.01 | 6 | C3403 | | 04971 | 00592 | 15F | 116 NEWMAN ST. |
| WESTERHOFF FAMILY FOUNDATION INC | 7 | 145 | 95 | | | 05727 | 00303 | 15D | 5 CALVIN PL. |
| WOODWILD PARK ASSOCIATION/ MARY LOU | 4 | 105 | 1 | | | | | 15F | OAK & MIDDLESEX AVES |
| WOODWILD PARK ASSOCIATION/ MARY LOU | 4 | 106 | 12 | | | | | 15F | MIDDLESEX AVE |
| YMCA OF METUCHEN | 8 | 157 | 8.01 | | | | | 15F | 65 HIGH ST. |
| YOUNG MEN'S CHRISTIAN ASSOC | 5 | 117 | 74 | | | 06054 | 00613 | 15D | 483 MIDDLESEX AVE. |
| YUNKER, ROBERT G & ELAINE M | 11 | 219 | 70 | | | | | 15F | 77 HOLLYWOOD AVE. |



| Property Location | Page No. | Block No. | Lot No. | Lot Qualifier | Account No. | Zone | Tax Map | Property Class | Name of Owner |
|--------------------------|----------|-----------|---------|---------------|-------------|------|---------|----------------|-------------------------------------|
| 38 BRIDGE ST. (BDG A) | 192 | 127 | 1.02 | C0038 | | G-1 | 41 | 4A | 38 BRIDGE STREET REAL ESTATE LLC |
| 39 BRIDGE ST. (BDG A) | 192 | 127 | 1.02 | C0039 | | G-1 | 41 | 4A | CAO PROPERTY MANAGEMENT LLC |
| 40 BRIDGE ST. (BDG A) | 193 | 127 | 1.02 | C0040 | | G-1 | 41 | 4A | TOUCHDOWN VENTURES INC |
| 41 BRIDGE ST. (BDG A) | 193 | 127 | 1.02 | C0041 | | G-1 | 41 | 4A | WORLD JOURNAL LLC |
| 42 BRIDGE ST. (BDG A) | 193 | 127 | 1.02 | C0042 | | G-1 | 41 | 4A | GOEL, DINESH & AGGARWAL, ANJU |
| 43 BRIDGE ST. (BDG A) | 193 | 127 | 1.02 | C0043 | | G-1 | 41 | 4A | REAL ESTATE AF LLC |
| 44 BRIDGE ST. (BDG. A) | 193 | 127 | 1.02 | C0044 | | G-1 | 41 | 4A | DMA REALTY LLC |
| 45 BRIDGE ST. (BDG A) | 193 | 127 | 1.02 | C0045 | | G-1 | 41 | 4A | DMA REALTY LLC |
| 46 BRIDGE ST. (BDG. A) | 193 | 127 | 1.02 | C0046 | | G-1 | 41 | 4A | DMA REALTY LLC |
| 47 BRIDGE ST. (BDG A) | 193 | 127 | 1.02 | C0047 | | G-1 | 41 | 4A | KNA MANAGEMENT LLC |
| 48 BRIDGE ST. (BDG A) | 193 | 127 | 1.02 | C0048 | | G-1 | 41 | 4A | NEW ORIENTAL CAPITAL LLC |
| 49 BRIDGE ST. (BDG A) | 193 | 127 | 1.02 | C0049 | | G-1 | 41 | 4A | GAO PROPERTY LLC |
| 50 BRIDGE ST. (BDG A) | 193 | 127 | 1.02 | C0050 | | G-1 | 41 | 4A | DOLLAR FUNDING INC |
| 51 BRIDGE ST. (BDG A) | 193 | 127 | 1.02 | C0051 | | G-1 | 41 | 4A | 51 BRIDGEPOINTE LLC |
| 52 BRIDGE ST. (BDG A) | 193 | 127 | 1.02 | C0052 | | G-1 | 41 | 4A | TANG, MERRY |
| 53 BRIDGE ST. (BDG A) | 193 | 127 | 1.02 | C0053 | | G-1 | 41 | 4A | A&H MANAGEMENT LLC |
| 54 BRIDGE ST. (BDG A) | 194 | 127 | 1.02 | C0054 | | G-1 | 41 | 4A | KNA MANAGEMENT LLC |
| 55 BRIDGE ST. (BDG A) | 194 | 127 | 1.02 | C0055 | | G-1 | 41 | 4A | KNA MANAGEMENT LLC |
| 56 BRIDGE ST. (BDG A) | 194 | 127 | 1.02 | C0056 | | G-1 | 41 | 4A | POUNG, WILLIAM |
| 17 BRIDGE ST. (BDG B) | 191 | 127 | 1.02 | C0017 | | G1 | 41 | 4A | KAINTHCO, LLC. |
| 18 BRIDGE ST (BDG B) | 191 | 127 | 1.02 | C0018 | | G-1 | 41 | 4A | METUCHEN SUNWOOD, LLC |
| 19 BRIDGE ST. (BDG B) | 191 | 127 | 1.02 | C0019 | | G-1 | 41 | 4A | METUCHEN SUNWOOD, LLC |
| 20 BRIDGE ST. (BDG B) | 191 | 127 | 1.02 | C0020 | | G1 | 41 | 4A | SAHA REALTY LLC |
| 21 BRIDGE ST. (BDG B) | 192 | 127 | 1.02 | C0021 | | G-1 | 41 | 4A | MARSATURN LLC |
| 22 BRIDGE ST. (BDG B) | 192 | 127 | 1.02 | C0022 | | G-1 | 41 | 4A | HSU,SHUNTING TAMMY &22 BRIDGE ST LT |
| 24 BRIDGE ST. (BDG B) | 192 | 127 | 1.02 | C0024 | | G-1 | 41 | 4A | PRINCETON PROPERTY GROUP LLC |
| 25 BRIDGE ST. (BDG B) | 192 | 127 | 1.02 | C0025 | | G-1 | 41 | 4A | METUCHEN HOLDINGS LLC |
| 27 BRIDGE ST. (BDG B) | 192 | 127 | 1.02 | C0027 | | G-1 | 41 | 4A | CHEN, AMY |
| 28 BRIDGE ST. (BDG B) | 192 | 127 | 1.02 | C0028 | | G-1 | 41 | 4A | CHEN, AMY |
| 29 BRIDGE ST. (BDG B) | 192 | 127 | 1.02 | C0029 | | G-1 | 41 | 4A | CHEN, AMY |
| 31 BRIDGE ST. (BDG B) | 192 | 127 | 1.02 | C0031 | | G-1 | 41 | 4A | ARV BRIDGE POINT LLC |
| 32 BRIDGE ST. (BDG B) | 192 | 127 | 1.02 | C0032 | | G-1 | 41 | 4A | ARV BRIDGEPOINT LLC |
| 33 BRIDGE ST. (BDG B) | 192 | 127 | 1.02 | C0033 | | G-1 | 41 | 4A | COPA PROPERTY MANAGEMENT LLC |
| 34 BRIDGE ST. (BDG B) | 192 | 127 | 1.02 | C0034 | | G-1 | 41 | 4A | COPA PROPERTY MANAGEMENT LLC |
| 35-36 BRIDGE ST. (BDG B) | 192 | 127 | 1.02 | C0035 | | G1 | 41 | 4A | 12 KNIGHTS LLC |
| 1 BRIDGE ST. (BDG C) | 190 | 127 | 1.02 | C0001 | | G-1 | 41 | 4A | MULTI MEDIA VIDEO LLC |
| 2 BRIDGE ST. (BDG C) | 190 | 127 | 1.02 | C0002 | | G-1 | 41 | 4A | KIM, JENNIFER |
| 3 BRIDGE ST. (BDG C) | 190 | 127 | 1.02 | C0003 | | G-1 | 41 | 4A | SAHA REALTY, LLC |
| 4 BRIDGE ST. (BDG C) | 190 | 127 | 1.02 | C0004 | | G-1 | 41 | 4A | SAHA REALTY, LLC |
| 5 BRIDGE ST. (BDG C) | 190 | 127 | 1.02 | C0005 | | G-1 | 41 | 4A | 5 & 6 BRIDGE STREET LLC |
| 6 BRIDGE ST. (BDG C) | 190 | 127 | 1.02 | C0006 | | G-1 | 41 | 4A | 5 & 6 BRIDGE STREET LLC |
| 7 BRIDGE ST. (BDG C) | 191 | 127 | 1.02 | C0007 | | G-1 | 41 | 4A | LIN, HUI & WANG, QI |
| 8 BRIDGE ST. (BDG C) | 191 | 127 | 1.02 | C0008 | | G-1 | 41 | 4A | YAO, ALICE Y. |
| 9 BRIDGE ST. (BDG C) | 191 | 127 | 1.02 | C0009 | | G-1 | 41 | 4A | SVAK LLC |
| 10 BRIDGE ST. (BDG C) | 191 | 127 | 1.02 | C0010 | | G-1 | 41 | 4A | SAHA REALTY LLC |
| 11 BRIDGE ST. (BDG C) | 191 | 127 | 1.02 | C0011 | | G-1 | 41 | 4A | BRIDGE ST BLDG C11 LLC |
| 12 BRIDGE ST. (BDG C) | 191 | 127 | 1.02 | C0012 | | G-1 | 41 | 4A | S K GUPTA PC |
| 13 BRIDGE ST. (BDG C) | 191 | 127 | 1.02 | C0013 | | G-1 | 41 | 4A | SAHA REALTY LLC |
| 14 BRIDGE ST. (BDG C) | 191 | 127 | 1.02 | C0014 | | G-1 | 41 | 4A | KY ASSOCIATES LLC |
| 15 BRIDGE ST. (BDG C) | 191 | 127 | 1.02 | C0015 | | G-1 | 41 | 4A | EDELSTEIN, DAVID |
| 16 BRIDGE ST. (BDG C) | 191 | 127 | 1.02 | C0016 | | G-1 | 41 | 4A | SOFTWARE FOLKS INC & SAVLANCE TECH |
| 1 ADAMS ST. | 88 | 70 | 61 | | | B3 | 17 | 2 | MITCHKO, RYAN G & SVETLANA |
| 15 ADAMS ST. | 88 | 70 | 63 | | | | | 2 | YEUNG, SUI FONG & ALAN |
| 19 ADAMS ST. | 88 | 70 | 65 | | | | | 4A | LENIHAN, HELEN A. |
| 25 ADAMS ST. | 88 | 70 | 68 | | | B3 | 17 | 4A | VITAL MANAGEMENT & CONSULTING,LLC |
| 3 ALDEN AVE. | 25 | 34 | 13 | | | R1 | 6 | 2 | FELICETTA, CARYL A |
| 9 ALDEN AVE. | 25 | 34 | 16 | | | R1 | 6 | 2 | EOSSO, JOSEPH A. & KATHERINE H. |
| 11 ALDEN AVE. | 25 | 33 | 32 | | | R1 | 6 | 2 | BROWN, CAROLE |
| 17 ALDEN AVE. | 25 | 33 | 29 | | | R1 | 6 | 2 | MARTIN, DEBRA M |
| 23 ALDEN AVE. | 25 | 33 | 26 | | | R1 | 6 | 2 | WALTERS, RICHARD G & GAIL S |
| 11 ALDRICH AVE. | 16 | 12 | 48 | | | R1 | 4 | 2 | GAROFOLA, JOHN L & ABANTO, SHEYLA V |
| 12 ALDRICH AVE. | 17 | 14 | 54 | | | R1 | 4 | 2 | KOHL, MARY T. |
| 19 ALDRICH AVE. | 16 | 12 | 49 | | | R1 | 4 | 2 | QUINTO, ROBERT RICHARD |
| 20 ALDRICH AVE. | 17 | 14 | 53 | | | R1 | 4 | 2 | GOLDFARB, S M & STUBAUS, K |
| 27 ALDRICH AVE. | 17 | 12 | 57 | | | R1 | 4 | 2 | JELLEME, DAVID C & SHARON L |
| 28 ALDRICH AVE. | 18 | 14 | 56 | | | R1 | M04 | 2 | MCDERMOTT, JOSEPH & ANNA |
| 54 ALDRICH AVE. | 17 | 13 | 29 | | | R1 | 4 | 2 | CATALANELLO, BRENDA H |

| Property Location | Page No. | Block No. | Lot No. | Lot Qualifier | Account No. | Zone | Tax Map | Property Class | Name of Owner |
|-------------------|----------|-----------|---------|---------------|-------------|------|---------|----------------|---------------------------------------|
| 55 ALDRICH AVE. | 16 | 11 | 31 | | | R1 | 4 | 2 | SMITH, THOMAS J & FRANCES M |
| 219 AMBOY AVE. #1 | 333 | 197 | 39 | C0001 | | R4 | 68 | 2 | WANG, YIRAN & ZHANG, YUE |
| 219 AMBOY AVE. #2 | 333 | 197 | 39 | C0002 | | R4 | 68 | 2 | HLADIK, TAMARA I |
| 219 AMBOY AVE. #3 | 333 | 197 | 39 | C0003 | | R4 | 68 | 2 | LIN, ZHONGTIAN & CHEN, ZHIXIAN |
| 219 AMBOY AVE. #4 | 333 | 197 | 39 | C0004 | | R4 | 68 | 2 | YANG, YANG & ZHANG, YANYONG |
| 219 AMBOY AVE. #5 | 333 | 197 | 39 | C0005 | | R4 | 68 | 2 | CHIARAMIDA, ANTHONY |
| 219 AMBOY AVE. #6 | 333 | 197 | 39 | C0006 | | R4 | 68 | 2 | KAFKER, MIRIAM |
| 219 AMBOY AVE. #7 | 333 | 197 | 39 | C0007 | | R4 | 68 | 2 | BLUM, JODY E |
| 219 AMBOY AVE. #8 | 333 | 197 | 39 | C0008 | | R4 | 68 | 2 | SHEN, HONGDA & JOHNSON, HANNAH R |
| 219 AMBOY AVE. #9 | 333 | 197 | 39 | C0009 | | R4 | 68 | 2 | STRAHER, MICHAEL & DAVENPORT, LESLEY |
| AMBOY AVE. | 229 | 148 | 6 | | | B3 | 49 | 4A | SKS METUCHEN REALTY LLC |
| AMBOY AVE. | 330 | 195 | 30 | | | R2 | 67 | 4C | REDFIELD VILLAGE CO. |
| 3 AMBOY AVE. | 345 | 206 | 1 | | | | | 4A | MEKATR PROPERTIES LLC |
| 4-6-8 AMBOY AVE. | 331 | 195 | 32 | | | B2 | 67 | 4A | ZACHARED ENT.LLC-C/O GOLDSTEIN LAW |
| 5 AMBOY AVE. | 345 | 206 | 3 | | | | | 2 | VOLCY, MARIE |
| 7 AMBOY AVE. | 345 | 206 | 5 | | | | | 2 | INFUSINO, SALVATORE A & MARIA T |
| 15 AMBOY AVE. | 345 | 206 | 7 | | 1915SQFTR2 | | 69 | 2 | CCT INVESTMENTS LLC |
| 21 AMBOY AVE. | 344 | 205 | 6 | | | R2 | 70 | 4A | DEOL, JAGDISH S |
| 22 AMBOY AVE. | 331 | 196 | 8 | | | R2 | 67 | 2 | OSBORNE-MELO, MORGAN & MELO, ERIC |
| 24 AMBOY AVE. | 331 | 196 | 5.02 | | | R2 | 67 | 2 | TEACHEN, WILLIAM & CHARLOTTE |
| 26 AMBOY AVE. | 331 | 196 | 4 | | | R2 | 67 | 2 | TITUS, RICHARD T & CECELIA R |
| 27 AMBOY AVE. | 344 | 205 | 4 | | | R2 | | 2 | MUMINOV, KHISRAV & MUMINOVA, KHILOLA |
| 28 AMBOY AVE. | 331 | 196 | 1 | | | R2 | 67 | 2 | RITZDORF, JON M & KRISANTIA W |
| 29 AMBOY AVE. | 344 | 205 | 1 | | | R2 | 70 | 2 | TODERIC, OVIDIU & LILIA |
| 35 AMBOY AVE. | 342 | 204 | 6 | | | | | 4A | NICKENZIE 2 LLC |
| 39 AMBOY AVE. | 342 | 204 | 5 | | | | | 2 | LEWANDOWSKA, DOROTA |
| 41 AMBOY AVE. | 342 | 204 | 4 | | | | | 2 | WAGH, MITALI & MILIND |
| 45 AMBOY AVE. | 342 | 204 | 1 | | | | | 2 | BRANSFIELD LIVING TRUST |
| 48 AMBOY AVE. | 325 | 194 | 11 | | | R2 | 66 | 2 | KAY, STEVEN & CHRISTINA |
| 52 AMBOY AVE. | 325 | 194 | 9 | | | R2 | 66 | 2 | KATZ, DAVID & ALAGONA, RICHARD A |
| 60 AMBOY AVE. | 326 | 194 | 43.02 | | | R2 | 66 | 2 | DOUGLAS, RAYMOND |
| 62 AMBOY AVE. | 323 | 192 | 17 | | | R2 | 66 | 2 | BURKHARDT, STEEL & MOORE, LINDSAY |
| 63 AMBOY AVE. | 341 | 203 | 6 | | | R2 | 70 | 2 | SULLIVAN, KRISTIN & SMITH, GREG |
| 69 AMBOY AVE. | 341 | 203 | 4 | | | R2 | | 2 | RUFOLO PROPERTY MGMT @ 69 AMBOY LLC |
| 73 AMBOY AVE. | 341 | 203 | 1 | | | | | 4A | AINSLIE, MARILYN L. % OB-GYN GROUP |
| 77 AMBOY AVE. | 340 | 201 | 2.02 | | | R2 | 69 | 2 | BUDZYN, MARK & KERI |
| 78 AMBOY AVE. | 323 | 192 | 20 | | | R2 | 66 | 4A | SODHI, AJIT SINGH & BHUPINDER K |
| 85 AMBOY AVE. | 340 | 201 | 1 | | | | | 2 | CAPOSINO, RICHARD & CHRISTINA |
| 91 AMBOY AVE. | 339 | 200 | 7 | | | R2 | 69 | 2 | ESPOSITO, KIERAN & JEAN |
| 92 AMBOY AVE. | 321 | 190 | 16 | | | R2 | 65 | 2 | BRYAN, NATHANIEL & KRISTEN |
| 94 AMBOY AVE. | 322 | 190 | 41 | | | R2 | 65 | 2 | CASCIA, JOANNE MARIE |
| 97 AMBOY AVE. | 339 | 200 | 5 | | | R2 | 69 | 2 | D'AMICO, PHILIP & KATHRYN L |
| 99 AMBOY AVE. | 339 | 200 | 3 | | | R2 | 69 | 2 | RICCA, MARK N, JR & KAUFMAN, STACEY |
| 101 AMBOY AVE. | 339 | 200 | 1 | | | R2 | 69 | 2 | NOTCH, MICHAEL K |
| 114 AMBOY AVE. | 319 | 188 | 17 | | | R2 | 65 | 2 | YU, STEPHANIE C& FALKENSTEIN, STEPHEN |
| 118 AMBOY AVE. | 319 | 188 | 19 | | | R2 | 65 | 2 | KAZIOR, KRZYSZTOF & MARY |
| 122 AMBOY AVE. | 319 | 188 | 21 | | | R2 | 65 | 2 | PREHODKA, JASON |
| 125 AMBOY AVE. | 338 | 199 | 8 | | 832SQFT | R2 | 69 | 2 | MENZIUSO, RICHARD T & JENNIFER |
| 126 AMBOY AVE. | 319 | 188 | 23 | | | R2 | 65 | 2 | BOUDOUVAS, IRENE & PETER |
| 127 AMBOY AVE. | 338 | 199 | 7 | | | R2 | 69 | 2 | MENZIUSO, RICHARD & JENNIFER |
| 129 AMBOY AVE. | 338 | 199 | 6 | | | R2 | 69 | 2 | BHAGAVAN, BHARATH & SATISH, FNU R |
| 131 AMBOY AVE. | 338 | 199 | 5 | | | R2 | 69 | 2 | JOZANOVIC, IVAN & ANTHONY |
| 133 AMBOY AVE. | 338 | 199 | 4 | | | R2 | 69 | 2 | SZAFRANKO, ANTHONY |
| 134 AMBOY AVE. | 316 | 186 | 40 | | | R2 | 65 | 2 | MAEKAWA, ANITA |
| 135 AMBOY AVE. | 338 | 199 | 3 | | | R2 | 69 | 2 | SZAFRANKO, ANTHONY |
| 137 AMBOY AVE. | 338 | 199 | 2 | | | | | 2 | YAROS, GERALD & PETRICK, WILLIAM |
| 139 AMBOY AVE. | 337 | 199 | 1 | | | | | 2 | YAROS, GERALD & PETRICK, WILLIAM |
| 141 AMBOY AVE. | 337 | 198 | 13 | | | | | 2 | HOUSTON, LAWRENCE, III & TARA L |
| 142 AMBOY AVE. | 316 | 186 | 44 | | | R2 | 65 | 2 | CHAIKEN, SARAH & ROGERS, CRAIG |
| 147 AMBOY AVE. | 337 | 198 | 8 | | | R2 | 69 | 2 | ELSTER, KURT J & MARIA |
| 150 AMBOY AVE. | 313 | 185 | 56.02 | | | R2 | 65 | 2 | PATIKOWSKI, SUSAN E |
| 157 AMBOY AVE. | 336 | 198 | 6 | | | R2 | 69 | 2 | FINDEN, DEBORAH L |
| 158 AMBOY AVE. | 313 | 185 | 60 | | | R2 | 65 | 2 | MCPHERSON, PETER & KRITHIKA |
| 159 AMBOY AVE. | 336 | 198 | 2 | | | R2 | 69 | 4A | AAL LLC |
| 164 AMBOY AVE. | 313 | 185 | 61.01 | | | R2 | 65 | 2 | DALAL, MUKESH & LEENAM |
| 171 AMBOY AVE. | 336 | 198 | 1.02 | | | R2 | 69 | 4A | FORSEJ LLC |
| 178 AMBOY AVE. | 313 | 185.01 | 1 | | | R2 | 65 | 2 | OROZCO, RICARDO & CHRISTINA |

| Property Location | Page No. | Block No. | Lot No. | Lot Qualifier | Account No. | Zone | Tax Map | Property Class | Name of Owner |
|--------------------|----------|-----------|---------|---------------|-------------|------|---------|----------------|-------------------------------------|
| 179 AMBOY AVE. | 337 | 198 | 40 | | | | 69 | 2 | JACOBS,MELISSA E&LECKENBY,CHARLES G |
| 180 AMBOY AVE. | 314 | 185.01 | 3 | | | R2 | 65 | 2 | P & A BALISTRERI FAMILY TRUST |
| 181 AMBOY AVE. | 334 | 197 | 60.01 | | | R4 | 68 | 2 | VERMANE, ROBERT & WOJCIK, SHIRLEY |
| 182 AMBOY AVE. | 314 | 185.01 | 5 | | | R2 | 65 | 2 | WICKLUND, BONNIE K-TRUSTEE |
| 185 AMBOY AVE. | 334 | 197 | 58 | | | R4 | 68 | 2 | THIFFAULT, JEFFREY L & BETSY E |
| 186 AMBOY AVE. | 314 | 185.01 | 7 | | | R2 | 65 | 2 | POLLAK, REBECCA & GROUSS, TREVOR |
| 190 AMBOY AVE. | 310 | 184 | 39.01 | | | | | 2 | HONG, TAO & JENNIFER-TRUSTEES |
| 194 AMBOY AVE. | 310 | 184 | 39.02 | | | R-2 | 64 | 2 | CHAU, STEVEN & CHEN, HELEN |
| 195D AMBOY AVE. | 334 | 197 | 52.01 | C0009 | | R2 | 68 | 2 | HORN,CHRISTOPHER&MULLIGAN,MARY BETH |
| 195C AMBOY AVE. | 334 | 197 | 52.01 | C0010 | | R2 | 68 | 2 | LI, YING |
| 195B AMBOY AVE. | 334 | 197 | 52.01 | C0011 | | R2 | 68 | 2 | FARRETT, PETER & HUNGSHIM |
| 195A AMBOY AVE. | 334 | 197 | 52.01 | C0012 | | R2 | 68 | 2 | REGURI, SHRUTHI & NALLA, NAVEEN K |
| 197D AMBOY AVE. | 334 | 197 | 52.01 | C0005 | | R2 | 68 | 2 | COHEN, PAUL & HALPERN, BARBARA |
| 197C AMBOY AVE. | 334 | 197 | 52.01 | C0006 | | R2 | 68 | 2 | HATEFI, ARASH |
| 197B AMBOY AVE. | 334 | 197 | 52.01 | C0007 | | R2 | 68 | 2 | SLETHAUG, KRIS & SBARRA, AUDRA |
| 197A AMBOY AVE. | 334 | 197 | 52.01 | C0008 | | R2 | 68 | 2 | PAGLIUGHİ,ANDREW J& SCINTO,MARISA J |
| 199D AMBOY AVE. | 333 | 197 | 52.01 | C0001 | | R2 | | 2 | DESHBHARATAR, SUMANT A & GADLING, A |
| 199C AMBOY AVE. | 334 | 197 | 52.01 | C0002 | | R2 | 68 | 2 | PALMISANO, JAMES B & ELAINE T |
| 199B AMBOY AVE. | 334 | 197 | 52.01 | C0003 | | R2 | 68 | 2 | LEE, KENNIE & LAM, ANGELA |
| 199A AMBOY AVE. | 334 | 197 | 52.01 | C0004 | | R2 | 68 | 2 | ZHAO, FANG ZHOU & LIANG, YING |
| 202 AMBOY AVE. | 310 | 184 | 43 | | | R2 | 64 | 2 | 202 AMBOY AVENUE LLC |
| 203 AMBOY AVE. | 333 | 197 | 50.01 | | | R4 | 0068 | 2 | SPIEGEL, JUDITH L |
| 206 AMBOY AVE. | 311 | 184 | 51 | | | R2 | 64 | 2 | VALEROS,ORLANDO R & SERLEE BAUTISTA |
| 207-211 AMBOY AVE. | 333 | 197 | 44 | | | R4 | 68 | 4C | METUCHEN PLAZA,LLC%GOLDBERG REALTY |
| 215 AMBOY AVE. | 333 | 197 | 42 | | | R4 | 68 | 4A | TUMA, VICTOR B. |
| 216 AMBOY AVE. | 305 | 183 | 5 | | | R2 | 64 | 4A | LILA PROPERTIES LLC |
| 220 AMBOY AVE. | 305 | 183 | 1 | | | R2 | 0064 | 4A | 220 DENTAL LLC |
| 222 AMBOY AVE. | 307 | 183 | 74 | | | R2 | 64 | 2 | DUBON, KRISTINA M & ISRAEL |
| 239A AMBOY AVE. | 335 | 197 | 61 | C0101 | | R4 | M68 | 2 | FRIEDMAN, ELLEN F |
| 239B AMBOY AVE. | 335 | 197 | 61 | C0102 | | R4 | M68 | 2 | HEYDORN, ROBERT & BARBARA |
| 239C AMBOY AVE. | 335 | 197 | 61 | C0103 | | R4 | M68 | 2 | DUNSAVAGE,JAMES |
| 239D AMBOY AVE. | 335 | 197 | 61 | C0104 | | R4 | M68 | 2 | LSCS PROPERTIES LLC |
| 239E AMBOY AVE. | 335 | 197 | 61 | C0205 | | R4 | M68 | 2 | OPELBAUM,MIKHAIL & KIRAKOVA,LUDMILA |
| 239F AMBOY AVE. | 335 | 197 | 61 | C0206 | | R4 | M68 | 2 | MARK, SUSAN |
| 239G AMBOY AVE. | 335 | 197 | 61 | C0207 | | R4 | M68 | 2 | ALVAREZ, ANGEL & LIZZETTE |
| 239H AMBOY AVE. | 335 | 197 | 61 | C0208 | | R4 | M68 | 2 | HOCHRON, JERRI |
| 239I AMBOY AVE. | 335 | 197 | 61 | C0309 | | R4 | M68 | 2 | KEITHLER, JOHN W. & KAREN D. |
| 239J AMBOY AVE. | 335 | 197 | 61 | C0310 | | R4 | M68 | 2 | MC ANA, MARY C. |
| 239K AMBOY AVE. | 335 | 197 | 61 | C0311 | | R4 | M68 | 2 | LONDON, MORRIS & SUSAN M |
| 239L AMBOY AVE. | 335 | 197 | 61 | C0312 | | R4 | 68 | 2 | MICIAK, JOSEPH A |
| 239-241 AMBOY AVE. | 336 | 197 | 61 | P01 | | | | 15F | VILLAGE GATE CONDO ASSOCIATION,INC. |
| 240 AMBOY AVE. | 309 | 183.02 | 18.02 | | | R2 | 64 | 4A | HOWARD QIU LLC |
| 241G AMBOY AVE. | 335 | 197 | 61 | C0407 | | R4 | M68 | 2 | ACEVEDO, ENID & WILLIAM |
| 241H AMBOY AVE. | 335 | 197 | 61 | C0408 | | R4 | M68 | 2 | KACANI, TIMOTHY & KAREN F |
| 241I AMBOY AVE. | 336 | 197 | 61 | C0409 | | R4 | M68 | 2 | DIAMOND, ROBIN H |
| 241J AMBOY AVE. | 336 | 197 | 61 | C0410 | | R4 | M68 | 2 | WALLEN, ANNE BERYL |
| 241K AMBOY AVE. | 336 | 197 | 61 | C0411 | | R4 | M68 | 2 | GUARINO, ANTHONY L. & ANN M. |
| 241A AMBOY AVE. | 336 | 197 | 61 | C0501 | | R4 | M68 | 2 | PAWLAK, ADAM & KAROLINA |
| 241B AMBOY AVE. | 336 | 197 | 61 | C0502 | | R4 | 68 | 2 | LI, DAVID & YU, GWENDOLYN |
| 241C AMBOY AVE. | 336 | 197 | 61 | C0503 | | R4 | M68 | 2 | MCCULLOUGH, ADELE |
| 241D AMBOY AVE. | 336 | 197 | 61 | C0504 | | R4 | M68 | 2 | SEREDNICKI, PETER J & DONNA M |
| 241E AMBOY AVE. | 336 | 197 | 61 | C0505 | | R4 | M68 | 2 | LSCS PROPERTIES LLC |
| 241F AMBOY AVE. | 336 | 197 | 61 | C0506 | | R4 | M68 | 2 | JACOBS, ROBYN |
| 242 AMBOY AVE. | 309 | 183.02 | 17.02 | | | R2 | 64 | 2 | LASTELLA, NINO P & LINDA V |
| 243 AMBOY AVE. | 332 | 197 | 20.02 | | | R4 | 68 | 2 | VAN CHAMA, SAM & PERLA |
| 259 AMBOY AVE. | 332 | 197 | 20.05 | | | R4 | 68 | 2 | HAMMING, CAROLYN |
| 260-264 AMBOY AVE. | 309 | 183.02 | 5.01 | | | B3 | 64 | 4A | ROENTGEN METUCHEN LLC |
| 265 AMBOY AVE. | 332 | 197 | 20.01 | | | B3 | 68 | 1 | E & G REALTY INC |
| 267 AMBOY AVE. | 332 | 197 | 15.02 | | | B3 | 68 | 4A | E & G REALTY INC |
| 275 AMBOY AVE. | 332 | 197 | 15.01 | | | B3 | 68 | 4A | ANGIES CAFE 2 AND BAKERY LLC |
| 280 AMBOY AVE. | 226 | 145 | 27 | | | B3 | 48 | 4A | VICTORIAN RESTORATION RENTALS, INC. |
| 287 AMBOY AVE. | 229 | 148 | 10.02 | | | | | 4A | 287 AMBOY AVENUE LLC |
| 296 AMBOY AVE. | 226 | 145 | 34 | | | B3 | 48 | 4A | VICTORIAN RESTORATION RENTALS, INC. |
| 303 AMBOY AVE. | 228 | 148 | 4 | | | | | 4A | SBRILLI, JR, FRED A & SBRILLI, C F |
| 304 AMBOY AVE. | 226 | 145 | 38 | | | B3 | 48 | 4A | VICTORIAN RESTORATION RENTALS,INC. |
| 319 AMBOY AVE. | 227 | 146 | 1 | | | B3 | 49 | 4A | FLYNN PROPERTIES LLC |
| 320 AMBOY AVE. | 226 | 145 | 42.01 | | | B3 | 48 | 4A | VICTORIAN RESTORATION RENTALS,INC. |

| Property Location | Page No. | Block No. | Lot No. | Lot Qualifier | Account No. | Zone | Tax Map | Property Class | Name of Owner |
|-------------------------|----------|-----------|---------|---------------|-------------|------|---------|----------------|-------------------------------------|
| 328 AMBOY AVE. | 227 | 145 | 50.05 | | | B3 | 48 | 4A | VICTORIAN RESTORATION RENTALS INC |
| 330 AMBOY AVE. | 227 | 145 | 51 | | | | | 2 | PALEJA, ROHIT D & HEENA R |
| 331 AMBOY AVE | 227 | 146 | 9 | | | | | 4A | CARM STAKEL ASSOC LTD C/O SOMERSET |
| 339 AMBOY AVE | 228 | 146 | 13 | | | | | 4A | CARM STAKEL ASSOC LTD C/O SOMERSET |
| 340 AMBOY AVE. | 225 | 144 | 17 | | | B3 | 48 | 4A | ARNOLT BROS.,INC. |
| 344 AMBOY AVE. | 225 | 144 | 21 | | | | | 4A | 344 AMBOY LLC |
| 359 AMBOY AVE | 228 | 146 | 17 | | | B3 | 48 | 4A | CARM STAKEL ASSOC LTD C/O SOMERSET |
| 375 AMBOY AVE. | 210 | 134.01 | 1 | | | | | 15C | BOROUGH OF METUCHEN |
| 398-400 AMBOY AVE. | 210 | 134 | 60.011 | | | B3 | 40 | 4C | 398-400 AMBOY AVE ASSOC I ETAL |
| 312 AMBOY AVE/32 WERNIK | 226 | 145 | 42.03 | | | B3 | 48 | 4A | VICTORIAN RESTORATION RENTALS, INC. |
| 4 APPLEWOOD CT. | 6 | 3.01 | 133 | | | R2 | 2 | 2 | PALMER, MARTIN, JR & MAKOSA, EMILIA |
| 12 APPLEWOOD CT. | 6 | 3.01 | 132 | | | R2 | 2 | 2 | JANKOVICH-ARMJO, ADELE |
| 16 APPLEWOOD CT. | 6 | 3.01 | 131 | | | R2 | 2 | 2 | FISHER, KEVIN JOHN & EMI |
| 20 APPLEWOOD CT. | 6 | 3.01 | 130 | | | R2 | 2 | 2 | ZULLO, GABRIELLA & MALLORY, TROY |
| 24 APPLEWOOD CT. | 6 | 3.01 | 129 | | | R2 | 2 | 2 | DINGLE, MIRIAM A |
| 28 APPLEWOOD CT. | 6 | 3.01 | 128 | | | R2 | 2 | 2 | JANA, DEBASHREE |
| AYERS COURT | 22 | 29 | 1.0501 | C0018 | | G2 | | 1 | WHITFIELD AT METUCHEN HOMEOWNER'S |
| 1 AYERS COURT | 21 | 29 | 1.0501 | C0001 | | G2 | | 2 | WATTS, ARPANA |
| 2 AYERS COURT | 21 | 29 | 1.0501 | C0002 | | G2 | | 2 | SHROFF, YOGINI J & JAYANT R |
| 3 AYERS COURT | 21 | 29 | 1.0501 | C0003 | | G2 | | 2 | CHRISTINE, BRIAN & SUSAN |
| 4 AYERS COURT | 21 | 29 | 1.0501 | C0004 | | G2 | | 2 | KRAVET, ALVIN-TRUSTEE |
| 5 AYERS COURT | 21 | 29 | 1.0501 | C0005 | | G2 | | 2 | MAHANT, SURINDER & SARIKA-TRUSTEES |
| 6 AYERS COURT | 21 | 29 | 1.0501 | C0006 | | G2 | | 2 | SAMUELSON, CAROLYN R |
| 7 AYERS COURT | 21 | 29 | 1.0501 | C0007 | | G2 | | 2 | REESE, ROBERT & SHEREE |
| 8 AYERS COURT | 21 | 29 | 1.0501 | C0008 | | G2 | | 2 | GUERTIN, BEVERLY R |
| 9 AYERS COURT | 22 | 29 | 1.0501 | C0009 | | G2 | | 2 | WILKES, WILLIAM & MARSHA |
| 10 AYERS COURT | 22 | 29 | 1.0501 | C0010 | | G2 | | 2 | CHIZMAR, HELEN R |
| 11 AYERS COURT | 22 | 29 | 1.0501 | C0011 | | G2 | | 2 | KO, CHII-MING & MEI-ING D |
| 12 AYERS COURT | 22 | 29 | 1.0501 | C0012 | | G2 | | 2 | KLEIMAN, FRAYDA |
| 13 AYERS COURT | 22 | 29 | 1.0501 | C0013 | | G2 | | 2 | DUTTA, SHARAD |
| 14 AYERS COURT | 22 | 29 | 1.0501 | C0014 | | G2 | | 2 | TRAPP, GEORGE J |
| 15 AYERS COURT | 22 | 29 | 1.0501 | C0015 | | G2 | | 2 | ZACK, ROBERT & GWEN |
| 16 AYERS COURT | 22 | 29 | 1.0501 | C0016 | | G2 | | 2 | DONAHUE, JOSEPH H & CAROLINA M |
| 17 AYERS COURT | 22 | 29 | 1.0501 | C0017 | | G2 | | 2 | MURPHY, FAITH M-TRUSTEE |
| 50 AYLIN ST. #1A | 42 | 46 | 43 | C0101 | | R2 | 9 | 2 | SIMONE, RON, JR |
| 50 AYLIN ST. #1B | 42 | 46 | 43 | C0102 | | R2 | 9 | 2 | WILGUS, KIMBERLY E |
| 50 AYLIN ST. #2A | 42 | 46 | 43 | C0201 | | R2 | 9 | 2 | FEDERAL HOME LOAN MORTGAGE CORP |
| 50 AYLIN ST. #2B | 42 | 46 | 43 | C0202 | | R2 | 9 | 2 | GROSS, REBECCA |
| 50 AYLIN ST. #3A | 42 | 46 | 43 | C0301 | | R2 | 9 | 2 | MATHUR, AVENENDRA & LALITA |
| 50 AYLIN ST. #3B | 42 | 46 | 43 | C0302 | | R2 | 9 | 2 | TONG,KAHO & YIN-MAE |
| 50 AYLIN ST. #4A | 42 | 46 | 43 | C0401 | | R2 | 9 | 2 | 50 AYLIN LLC |
| 50 AYLIN ST. #5A | 42 | 46 | 43 | C0501 | | R2 | 9 | 2 | COLLINS, E & BARRERA, A |
| AYLIN ST. | 41 | 45.01 | 1 | | | | | 1 | SHAILU REALTY LLC |
| 13 AYLIN ST. | 43 | 47 | 9 | | | R2 | 9 | 2 | RAYMOND, CHRISTOPHER H |
| 14 AYLIN ST. | 44 | 48 | 22 | | | R2 | 9 | 2 | PHAN, AN V & HOANG, HANH T |
| 17 AYLIN ST. | 43 | 47 | 11 | | | R2 | 9 | 2 | HOGAN, MARGARET |
| 18 AYLIN ST. | 44 | 48 | 20 | | | R2 | 9 | 2 | SZABO,JOHN & ELIZABETH |
| 21 AYLIN ST. | 43 | 47 | 13 | | | R2 | 9 | 2 | FALKOVICH, MIKHAIL & IRENE |
| 22 AYLIN ST. | 44 | 48 | 17 | | | | | 2 | AWAD, AHMED M |
| 32 AYLIN ST. | 43 | 46 | 55 | | | R2 | 9 | 2 | KUSULAS, DINO & SANDRA |
| 36 AYLIN ST. | 43 | 46 | 53 | | | R2 | 9 | 2 | NICODEMO, PHILIP & DEBORAH-TRUSTEES |
| 40 AYLIN ST. | 43 | 46 | 51 | | | R2 | 9 | 2 | MOERSDORF, JANINE |
| 43 AYLIN ST. | 40 | 45 | 7 | | | R2 | 9 | 2 | NG, BRENDA & LIN, ALBERT |
| 44 AYLIN ST. | 43 | 46 | 49 | | 1228SQFT | | 9 | 2 | MALIK, SUMIT |
| 47 AYLIN ST. | 40 | 45 | 9 | | | R2 | 9 | 2 | OLKHOVSKIY, YAKOV |
| 51 AYLIN ST. | 40 | 45 | 11 | | | R2 | M09 | 2 | YAO, ZULIANG & MANYEE CHEUNG- |
| 57 AYLIN ST. | 40 | 45 | 13 | | | R2 | 9 | 2 | MIRZA, MUNZIR |
| 59 AYLIN ST. | 40 | 45 | 15.01 | | | | | 2 | PATRICK, CHRISTOPHER & MICHELLE |
| 60 AYLIN ST. | 42 | 46 | 41 | | | | | 2 | MUKHTAR, MOHAMED |
| 63 AYLIN ST. | 40 | 45 | 15.02 | | | | | 2 | DESAI, NIRUT & KHYATI |
| 66 AYLIN ST. | 42 | 46 | 37 | | | | | 2 | GIBBONS, EDWARD C. & KATHRYN M. |
| 67 AYLIN ST. | 40 | 45 | 20 | | | R2 | 9 | 2 | NALEPA, RICHARD & MARY M |
| 72 AYLIN ST. | 42 | 46 | 34 | | | R2 | 9 | 2 | BALUCH, JOSEPH R |
| 73 AYLIN ST. | 40 | 45 | 23 | | | R2 | 9 | 2 | DOHERTY,JOHN H. & PATRICK ET UX |
| 76 AYLIN ST. | 42 | 46 | 31 | | | R2 | 9 | 2 | KINDLER, MICHAEL S |
| 81 AYLIN ST. | 40 | 45 | 26 | | | R2 | 9 | 2 | WILHELM,TULIO R & CARDOZO, FERNANDA |
| 82 AYLIN ST. | 42 | 46 | 29 | | | | | 2 | MOLOCHNICK, JOANNE & GREGORY |

| Property Location | Page No. | Block No. | Lot No. | Lot Qualifier | Account No. | Zone | Tax Map | Property Class | Name of Owner |
|---------------------|----------|-----------|---------|---------------|-------------|------|---------|----------------|--------------------------------------|
| 19 BARNSTABLE | 285 | 166 | 16.05 | | | R-2 | 58 | 2 | VYAS, ASHISH SUKHDEV & BHAVI K |
| 1 BARNSTABLE ST. | 286 | 166 | 33 | | | R2 | 58 | 2 | SNEDDON, ROBERT J & DENISE |
| 21 BARNSTABLE ST. | 285 | 166 | 16.04 | | | R-2 | 58 | 2 | KASSOGUE, MODIBO & RONOH, JELAGAT |
| 23 BARNSTABLE ST. | 285 | 166 | 16.03 | | | R-2 | 58 | 2 | HOLMES, JAMES M & JULIA C |
| 25 BARNSTABLE ST. | 285 | 166 | 14.02 | | | R2 | 58 | 2 | BIURRUN, MIGUEL & CALLEJA, MARIA |
| 29 BARNSTABLE ST. | 285 | 166 | 12.02 | | | R2 | 58 | 2 | GRANT, KYLE & MARGUERITE |
| 43 BARNSTABLE ST. | 285 | 166 | 8.02 | | | R2 | 58 | 2 | DANZIGER, JOSHUA & JACLYN |
| 53 BARNSTABLE ST. | 285 | 166 | 6.02 | | | R2 | 58 | 2 | HALL, DARRELL & D'AMICO, MARIE |
| 57 BARNSTABLE ST. | 284 | 166 | 4.02 | | | R2 | 58 | 2 | STEWART, SUSAN |
| 63 BARNSTABLE ST. | 284 | 166 | 1 | | | R2 | 58 | 2 | SIAN, KARAN & BANGALE, PRIYANKA |
| 4 BEACON HILL DR. | 183 | 126.03 | 37 | | | R1 | 39 | 2 | WARD, ROBERT & BARBARA |
| 10 BEACON HILL DR. | 183 | 126.03 | 36 | | | R1 | 39 | 2 | GRAY, EVAN D & HOECKER, JOHANNA |
| 15 BEACON HILL DR. | 176 | 126 | 22 | | | R1 | 39 | 2 | DILLON, EDGAR |
| 16 BEACON HILL DR. | 183 | 126.03 | 35 | | | R1 | 39 | 2 | ERB, ROBERT M JR & SUSANNE H |
| 19 BEACON HILL DR. | 176 | 126 | 23 | | | R1 | 39 | 2 | KANE, LAURA DEMARIA & DENIS |
| 22 BEACON HILL DR. | 183 | 126.03 | 34 | | | R1 | 39 | 2 | LI, BINGJIE & HE, AIJIA |
| 25 BEACON HILL DR. | 176 | 126 | 24 | | | R2 | 39 | 2 | LANDSBERG, MARSHA KAREN |
| 28 BEACON HILL DR. | 183 | 126.03 | 33 | | | R1 | 39 | 2 | LUDWIG, GEORGE E & LEONORE |
| 31 BEACON HILL DR. | 176 | 126 | 25 | | | R1 | 39 | 2 | BRENNAN, MARTIN & ALLISON |
| 34 BEACON HILL DR. | 183 | 126.03 | 32 | | 1592SQFTR1 | | 39 | 2 | SPARK, RUSSELL S & THERESA H |
| 37 BEACON HILL DR. | 177 | 126 | 26 | | | R1 | 39 | 2 | STINSON, STEPHEN C & MARY K |
| 40 BEACON HILL DR. | 183 | 126.03 | 31 | | | R1 | 39 | 2 | KRUMINS-BEENS, ILIO & CHERILYN |
| 45 BEACON HILL DR. | 177 | 126 | 27 | | | R1 | 39 | 2 | CHAPLIN, OREN & KAREN |
| 46 BEACON HILL DR. | 183 | 126.03 | 30 | | | R1 | 39 | 2 | GARCIA-SOTO, RICARDO&DELAJARA, MARIA |
| 51 BEACON HILL DR. | 177 | 126 | 28 | | | R1 | 39 | 2 | SILVERMAN, ROBERT A&RHONDA-TRUSTEES |
| 52 BEACON HILL DR. | 183 | 126.03 | 29 | | | R1 | 39 | 2 | GAGLIARDI, LAUREN&HOLLINGSHEAD, M |
| 57 BEACON HILL DR. | 178 | 126 | 82 | | | R1 | 39 | 2 | LORETI, MICHAEL, JR & JESSICA |
| 58 BEACON HILL DR. | 184 | 126.03 | 104 | | 1850SQFTR1 | | 39 | 2 | SCHULZ, CHARLES J. III & NATALIE B. |
| 63 BEACON HILL DR. | 179 | 126 | 83 | | | R1 | 39 | 2 | KING, COLIN J & CHRISTINE M |
| 64 BEACON HILL DR. | 184 | 126.03 | 103 | | | R1 | 39 | 2 | JENNINGS, JOHN & WEITZEL, JULI |
| 69 BEACON HILL DR. | 179 | 126 | 84 | | | R1 | 39 | 2 | NAZARETH, CLEMENT |
| 75 BEACON HILL DR. | 179 | 126 | 85.01 | | | R1 | 39 | 2 | NIGAM, AMIT & AMBER A |
| 78 BEACON HILL DR. | 184 | 126.03 | 102 | | 2393SQFTR1 | | 39 | 2 | BELLOWS, JASON & LESLIE |
| 81 BEACON HILL DR. | 179 | 126 | 86 | | | R1 | 39 | 2 | KANDEL, TYLER JAY & STEPHANIE W |
| 87 BEACON HILL DR. | 179 | 126 | 87 | | | R1 | 39 | 2 | DEVIZIO, JOSEPH & ANDREA |
| 93 BEACON HILL DR. | 179 | 126 | 88 | | | R1 | 39 | 2 | BABOS, MICHAEL & GLYNN, MARGARET, M. |
| 96 BEACON HILL DR. | 184 | 126.03 | 101 | | | R1 | 39 | 2 | KLOSKE, KEVIN |
| 99 BEACON HILL DR. | 179 | 126 | 89 | | | R1 | 39 | 2 | MEADOWCRAFT, LISA |
| 105 BEACON HILL DR. | 179 | 126 | 90 | | | R1 | 39 | 2 | DEANDREA, MARIA LORRAINE |
| 108 BEACON HILL DR. | 184 | 126.03 | 100 | | | R1 | 39 | 2 | CIACCARELLI, MICHAEL & SUZANNE |
| 111 BEACON HILL DR. | 179 | 126 | 91 | | | R1 | 39 | 2 | BARASCH, JON & MICHELE |
| 117 BEACON HILL DR. | 179 | 126 | 92 | | | R1 | 39 | 2 | UZILOV, ANDREW & KATHLEEN |
| 120 BEACON HILL DR. | 180 | 126 | 98.01 | | | R1 | 39 | 2 | BROWN, KEGAN A & MARYELLEN C |
| 123 BEACON HILL DR. | 179 | 126 | 93 | | | R1 | 39 | 2 | CHRISTOPOULOS, GEORGE & GEORGIA |
| 129 BEACON HILL DR. | 179 | 126 | 94 | | | R1 | 39 | 2 | THIEL, DAVID & JOAN R. |
| 130 BEACON HILL DR. | 180 | 126 | 97.01 | | | R1 | 39 | 2 | GREENBERG, MARILYN |
| 135 BEACON HILL DR. | 179 | 126 | 95 | | | R1 | 39 | 2 | HILLYER, WILLIAM & MARGARET ANN |
| 140 BEACON HILL DR. | 179 | 126 | 96 | | | R1 | 39 | 2 | EDGCOMB, PAUL & ELAINE L. |
| 8 BEECHWOOD AVE. | 374 | 222 | 14 | | | R2 | 63 | 2 | MCNULTY, S A & MCNULTY-O'DONNELL, J |
| 9 BEECHWOOD AVE. | 303 | 181 | 63 | | | R2 | 63 | 2 | ROWE, JAMES R & ADRIANNE |
| 11 BEECHWOOD AVE. | 303 | 181 | 62 | | | R2 | 63 | 2 | ZAMORSKI, GERALYN A. |
| 14 BEECHWOOD AVE. | 374 | 222 | 15 | | | R2 | 63 | 2 | RAJAGOPALAN, KARTHIK |
| 17 BEECHWOOD AVE. | 303 | 181 | 61 | | | R2 | 63 | 2 | KIM, KI TAE & SOON YOUNG |
| 21 BEECHWOOD AVE. | 303 | 181 | 60 | | | R2 | 63 | 2 | BURR, HELEN M. |
| 25 BEECHWOOD AVE. | 302 | 181 | 59 | | | R2 | 63 | 2 | VAN LEEUWEN, MICHAEL & ALISON |
| 29 BEECHWOOD AVE. | 302 | 181 | 58 | | | R2 | 63 | 2 | BIERMAN, GRACE |
| 33 BEECHWOOD AVE. | 302 | 181 | 57 | | | R2 | 63 | 2 | WEEKS, BRIAN & DIANE |
| 37 BEECHWOOD AVE. | 302 | 181 | 56 | | | R2 | 63 | 2 | DEUTCHMAN, LINDA H & ANDREW K |
| 47 BEECHWOOD AVE. | 374 | 221 | 69 | | | R2 | 63 | 2 | WENK, DIANE S |
| 51 BEECHWOOD AVE. | 374 | 221 | 70 | | | R2 | 63 | 2 | ZHU, JASON J & JENNIFER |
| 6 BEVERLY CT. | 173 | 125.03 | 25 | | | R1 | 36 | 2 | KORTEN, GREG & NICOLE |
| 8 BEVERLY CT. | 174 | 125.04 | 6 | | | R1 | 36 | 2 | MARTIN, THOMAS E & CAROL H |
| 16 BEVERLY CT. | 174 | 125.04 | 5 | | | R1 | 36 | 2 | KOLCHMEYER, PETER A & JEANNE L. |
| 19 BEVERLY CT. | 172 | 125.02 | 19 | | | R1 | 36 | 2 | GANDHI, ANKUR & GOEL, VIDHI |
| 22 BEVERLY CT. | 174 | 125.04 | 3.02 | | | R1 | 36 | 2 | GRAY, EDWARD F & COTTON, SUSAN K |
| 25 BEVERLY CT. | 172 | 125.02 | 18 | | | R1 | 36 | 2 | DOOLEY, JENNIFER |
| 30 BEVERLY CT. | 174 | 125.04 | 1 | | | R1 | 36 | 2 | ALDINGER, MICHAEL & SAMANTHA |

| Property Location | Page No. | Block No. | Lot No. | Lot Qualifier | Account No. | Zone | Tax Map | Property Class | Name of Owner |
|-------------------|----------|-----------|---------|---------------|-------------|------|---------|----------------|---------------------------------------|
| 33 BEVERLY CT. | 172 | 125.02 | 17 | | | R1 | 36 | 2 | STANSKI,DAVID |
| 37 BEVERLY CT. | 172 | 125.02 | 16 | | | R1 | 36 | 2 | STOLZ, DAVID S |
| 17 BISSETT PL. | 308 | 183.01 | 6 | | | R2 | 64 | 2 | ELTON, MICHAEL E & ANDREA K |
| 20 BISSETT PL. | 309 | 183.02 | 30 | | | R2 | 64 | 2 | WALKER, NANCY E. |
| 21 BISSETT PL. | 308 | 183.01 | 9 | | | R2 | 64 | 2 | STEWART, NANCY |
| 22 BISSETT PL. | 309 | 183.02 | 28 | | | R2 | 64 | 2 | ISKOWITZ, DAVID & CARY |
| 25 BISSETT PL. | 308 | 183.01 | 11 | | | R2 | 64 | 2 | SHAPIRO, KAREN JOAN |
| 26 BISSETT PL. | 309 | 183.02 | 26 | | | R2 | 64 | 2 | TORRES, EVELYN |
| 29 BISSETT PL. | 308 | 183.01 | 13 | | | R2 | 64 | 2 | HOSEIN, KAMEEL & MADINA |
| 30 BISSETT PL. | 309 | 183.02 | 24 | | | R2 | 64 | 2 | GRIFFIN, MATTHEW CHARLES |
| 33 BISSETT PL. | 308 | 183.01 | 15 | | | R2 | 64 | 2 | SINGER, LAWRENCE & LEAH JILL |
| 34 BISSETT PL. | 309 | 183.02 | 22 | | | R2 | 64 | 2 | MANELLA, DORAN |
| 37 BISSETT PL. | 308 | 183.01 | 16 | | | R2 | 64 | 2 | GAZZALE, JAMES J. & MADELINE |
| 38 BISSETT PL. | 309 | 183.02 | 21 | | | R2 | 64 | 2 | CLARK, WANDA S & JOHN T |
| BLAIR AVE. | 292 | 173 | 8 | | | R2 | | 1 | NESENJUK,LYNN |
| 2 BLAIR AVE. | 293 | 174 | 37 | | | R2 | M59 | 2 | MARA, LYNN MACARIN- |
| 11 BLAIR AVE. | 290 | 172 | 5 | | | R2 | 59 | 2 | MARTHUR, JOHN |
| 17 BLAIR AVE. | 290 | 172 | 14 | | | R2 | | 2 | DEANNA, JEFFREY & OLIVIA |
| 23 BLAIR AVE. | 290 | 172 | 17.02 | | | R2 | 59 | 2 | WALSH, VIRGINIA |
| 29 BLAIR AVE. | 290 | 172 | 20 | | | R2 | | 2 | KOKHAN, IGOR & KHRAMOVA, NATALIA |
| 35 BLAIR AVE. | 290 | 172 | 24 | | | R2 | | 2 | HAZELL, NEWTON L. & BEULAH L. |
| 37 BLAIR AVE. | 290 | 172 | 28 | | | R2 | | 2 | SHERAN, PETER |
| 47 BLAIR AVE. | 290 | 172 | 29 | | | R2 | M59 | 2 | MATTHEWS, MARILYN MILLS |
| 57 BLAIR AVE. | 290 | 172 | 31 | | | R2 | 59 | 2 | KUMAR, ABHISHEK & SAREEN, SHIKHA |
| 85 BLAIR AVE. | 289 | 171 | 5 | | | R2 | 59 | 2 | MCGOWAN, JOHN, JR & JESSICA M |
| 86 BLAIR AVE. | 292 | 173 | 2 | | 1964SQFT | R2 | 59 | 2 | MOSKALUK, MARK |
| 89 BLAIR AVE. | 289 | 171 | 1 | | | R2 | | 2 | BENDJELLOUN-TOUIMI, C & GALIMOVA, S |
| 19 BLOOMFIELD DR. | 77 | 61 | 13.01 | | | R2 | 15 | 2 | BARBOIU, ALAN |
| 21 BLOOMFIELD DR. | 77 | 61 | 9 | | | R2 | 0015 | 2 | MUI, MIONA |
| 12 BOUNTY ST. | 314 | 185.01 | 9 | | | R2 | 65 | 2 | TAEGAR, SYDNEY & VARGAS, MARIA A |
| 15 BOUNTY ST. | 310 | 184 | 37 | | | R2 | 64 | 2 | GUVENTIREN, MURAT & LOVERDE, SHARON |
| 16 BOUNTY ST. | 314 | 185.01 | 11 | | | R2 | 65 | 2 | LI, NELSON I. & NANCY Y. RAO |
| 17 BOUNTY ST. | 310 | 184 | 35 | | | R2 | 64 | 2 | MATEICKA, ROBERT & MARION |
| 19 BOUNTY ST. | 310 | 184 | 33 | | | R2 | 64 | 2 | BOGER, HARRY, III & KELLY |
| 20 BOUNTY ST. | 314 | 185.01 | 13 | | | R2 | 65 | 2 | DONOHUE, SHEILA & SCHAPER, TODD |
| 21 BOUNTY ST. | 310 | 184 | 31 | | | R2 | 64 | 2 | LINSKY, BRUCE A & JUDITH |
| 23 BOUNTY ST. | 310 | 184 | 27 | | | R2 | 64 | 2 | SOISSON, CHELSEA B |
| 24 BOUNTY ST. | 314 | 185.01 | 15 | | | R2 | 65 | 2 | JOYCE, EDWARD M. & PATRICIA V. |
| 25 BOUNTY ST. | 310 | 184 | 25 | | | R2 | 64 | 2 | MCGRADY, PATRICK & ORLA M |
| 27 BOUNTY ST. | 310 | 184 | 23 | | | R2 | 64 | 2 | DAVIDEIT, BRIAN & KELLIE |
| 28 BOUNTY ST. | 314 | 185.01 | 17 | | | R2 | 65 | 2 | PARK, ANNA & ILAC, DARWIN |
| 29 BOUNTY ST. | 310 | 184 | 21 | | | R2 | 64 | 2 | HARRISON, RONALD E & KATHERINE Y |
| 30 BOUNTY ST. | 314 | 185.01 | 19 | | | R2 | 65 | 2 | SHARP, JOHN |
| 36 BOUNTY ST. | 313 | 185 | 85.01 | | | R2 | 65 | 2 | SIMONSON, ARTHUR F & KATHLEEN |
| 38 BOUNTY ST. | 313 | 185 | 87 | | | R2 | 65 | 2 | DOLZHANSKAYA, NATALIA |
| 40 BOUNTY ST. | 313 | 185 | 89 | | | R2 | 65 | 2 | MULLEN, PATRICK & ANN MARIE |
| 46 BOUNTY ST. | 313 | 185 | 91 | | | R2 | 65 | 2 | ZICCARDI, EVAN & FITZPATRICK, EHRIN |
| 51 BOUNTY ST. | 310 | 184 | 19 | | | R2 | 64 | 2 | CONNELL, KEVIN C |
| 55 BOUNTY ST. | 310 | 184 | 17 | | | R2 | 64 | 2 | SMELAS, JAMES A. & ELLEN R. |
| 57 BOUNTY ST. | 310 | 184 | 15 | | | R2 | 64 | 2 | SCLAFANI, ALFREDO & MARY |
| 61 BOUNTY ST. | 309 | 184 | 11 | | | R2 | 64 | 2 | LIPSHUTZ, GARY & HAM, ANTOINETTE |
| BRIDGE ST | 89 | 73 | 9 | | | | | 1 | ECCLESTON, VINCENZA |
| BRIDGE ST. | 93 | 76 | 45 | | | | M18 | 1 | MICIAK, JOSEPH |
| BRIDGE ST | 194 | 127 | 1.02 | P01 | | | | 15F | BRIDGE POINTE OFFICE CONDO ASSOCIAT |
| 60 BRIDGE ST. | 198 | 128 | 29 | | | G1 | 41 | 4A | EXTRA SPACE STORAGE INC |
| 79 BRIDGE ST. | 93 | 76 | 44 | | | | | 2 | PESCE, JOHN |
| 81 BRIDGE ST. | 93 | 76 | 43 | | | R2 | 18 | 2 | CHEN, TIEN YU & HSIEH, LI HAN |
| 87 BRIDGE ST. | 92 | 76 | 28 | | | | | 2 | BAKER, JASON JAMES & JOANNE COLLOREC- |
| 92 BRIDGE ST. | 96 | 78.01 | 22 | | | R2 | 19 | 2 | SAHOBIYON, JAMOL & MIRZAYEVA, SHAHLO |
| 93 BRIDGE ST. | 92 | 76 | 29 | | | | | 2 | MIDDLEBROOK, DAVID A & BEATA C |
| 96 BRIDGE ST. | 96 | 78.01 | 23 | | | R2 | 19 | 2 | KANITRA, THOMAS D & JONATHAN D |
| 100 BRIDGE ST. | 96 | 78.01 | 24 | | | R2 | 19 | 2 | ZYLFTARI, ANDUELA & ZYLAJ, KAHYE |
| 104 BRIDGE ST. | 96 | 78.01 | 25 | | | R2 | 19 | 2 | SLATER, THOMAS M & MARYANN |
| 108 BRIDGE ST. | 97 | 78.01 | 26 | | | R2 | 20 | 2 | KISH, GREGORY E. & ALLYSON A. |
| 112 BRIDGE ST. | 97 | 78.01 | 27 | | | R2 | 19 | 2 | TAURONE, DANIEL & LORRAINE |
| 116 BRIDGE ST. | 97 | 78.01 | 28 | | | R2 | 19 | 2 | FINNERTY, JONATHAN R & HANSEN, L K |
| 117 BRIDGE ST. | 89 | 73 | 10 | | | R2 | 18 | 2 | MEYERS, ERIC & NICOLE |

| Property Location | Page No. | Block No. | Lot No. | Lot Qualifier | Account No. | Zone | Tax Map | Property Class | Name of Owner |
|-------------------|----------|-----------|---------|---------------|-------------|------|---------|----------------|---------------------------------------|
| 120 BRIDGE ST. | 97 | 78.01 | 29 | | | R2 | 19 | 2 | PIERRE, JOHN B JEAN |
| 123 BRIDGE ST. | 89 | 73 | 5.02 | | | | | 2 | ECCLESTON, VINCENZA D. & LAWRENCE |
| 128 BRIDGE ST. | 95 | 78.01 | 1 | | | R2 | 19 | 2 | MEZZACAPPA, RAYMOND F & FLORENCE |
| 201 BRIDGE STREET | 194 | 127 | 22 | C0201 | | | | 4A | LIN, HUI & WANG, QI |
| 202 BRIDGE STREET | 194 | 127 | 22 | C0202 | | | | 4A | LIN, HUI & WANG, QI |
| 203 BRIDGE STREET | 194 | 127 | 22 | C0203 | | | | 4A | JCR REALTY LLC |
| 204 BRIDGE STREET | 194 | 127 | 22 | C0204 | | | | 4A | TSAI, TSORNG JEN |
| 205 BRIDGE STREET | 194 | 127 | 22 | C0205 | | | | 4A | VASTREDDI FAMILY LLC |
| 206 BRIDGE STREET | 194 | 127 | 22 | C0206 | | | | 4A | SHANKAR PROPERTIES LLC |
| 208 BRIDGE STREET | 194 | 127 | 22 | C0208 | | | | 4A | IAA PROPERTIES LLC |
| 209 BRIDGE STREET | 194 | 127 | 22 | C0209 | | | | 4A | IAA PROPERTIES LLC |
| 210 BRIDGE STREET | 194 | 127 | 22 | C0210 | | | | 4A | EDT ASSOCIATES LLC |
| 211 BRIDGE STREET | 195 | 127 | 22 | C0211 | | | | 4A | JIA, YUPING |
| 212 BRIDGE STREET | 195 | 127 | 22 | C0212 | | | | 4A | KANAGALA OFFICE LLC |
| 214 BRIDGE STREET | 195 | 127 | 22 | C0214 | | | | 4A | ARMSTRONG, JR, JOHN J & MARY JO |
| 215 BRIDGE STREET | 195 | 127 | 22 | C0215 | | | | 4A | ARORA PROPERTIES, LLC |
| 216 BRIDGE STREET | 195 | 127 | 22 | C0216 | | | | 4A | ARORA PROPERTIES, LLC |
| 217 BRIDGE STREET | 195 | 127 | 22 | C0217 | | | | 4A | MASTONE LLC |
| 218 BRIDGE STREET | 195 | 127 | 22 | C0218 | | | | 4A | US BUSINESS HUB LLC |
| 219 BRIDGE STREET | 195 | 127 | 22 | C0219 | | | | 4A | GHONG, SUK II & CHOI, JEONG M |
| 220 BRIDGE STREET | 195 | 127 | 22 | C0220 | | | | 4A | DESAI REAL ESTATE LLC |
| 222 BRIDGE STREET | 195 | 127 | 22 | C0222 | | | | 4A | HAND SURGERY CONSULTANTS, LLC |
| 223 BRIDGE STREET | 195 | 127 | 22 | C0223 | | | | 4A | RDMAC LLC |
| 224 BRIDGE STREET | 195 | 127 | 22 | C0224 | | | | 4A | RDMAC LLC |
| 225 BRIDGE STREET | 195 | 127 | 22 | C0225 | | | | 4A | ASPIRE PROPERTIES LLC |
| 226 BRIDGE STREET | 195 | 127 | 22 | C0226 | | | | 4A | 226 BRIDGE LLC |
| 227 BRIDGE STREET | 196 | 127 | 22 | C0227 | | | | 4A | MENG, XIN |
| 228 BRIDGE STREET | 196 | 127 | 22 | C0228 | | | | 4A | BRIDGEWATER INVESTMENTS VENTURE LLC |
| 230 BRIDGE STREET | 196 | 127 | 22 | C0230 | | | | 4A | BRIDGEPOINTE DENTAL LLC |
| 231 BRIDGE STREET | 196 | 127 | 22 | C0231 | | | | 4A | LIN, HUI & WANG, QI |
| 232 BRIDGE STREET | 196 | 127 | 22 | C0232 | | | | 4A | LIN, HUI & WANG, QI |
| 233 BRIDGE STREET | 196 | 127 | 22 | C0233 | | | | 4A | GUO, AY-LUEN & ZHOU, REN |
| 234 BRIDGE STREET | 196 | 127 | 22 | C0234 | | | | 4A | CHEN, XIAOFENG & WANG, ZHENG |
| 235 BRIDGE STREET | 196 | 127 | 22 | C0235 | | | | 4A | SODHI HOLDINGS LLC |
| 236 BRIDGE STREET | 196 | 127 | 22 | C0236 | | | | 4A | SODHI HOLDINGS LLC |
| 237 BRIDGE STREET | 196 | 127 | 22 | C0237 | | | | 4A | SAHA REALTY, LLC |
| 238 BRIDGE STREET | 196 | 127 | 22 | C0238 | | | | 4A | SAHA REALTY, LLC |
| 239 BRIDGE STREET | 196 | 127 | 22 | C0239 | | | | 4A | LEE, SIMON & MA, WEI |
| 240 BRIDGE STREET | 196 | 127 | 22 | C0240 | | | | 4A | LAYA HOLDINGS, LLC |
| 241 BRIDGE STREET | 196 | 127 | 22 | C0241 | | | | 4A | METUCHEN PROPERTY MANAGEMENT LLC |
| 242 BRIDGE STREET | 197 | 127 | 22 | C0242 | | | | 4A | METUCHEN PROPERTY MANAGEMENT LLC |
| 243 BRIDGE STREET | 197 | 127 | 22 | C0243 | | | | 4A | AUTOMATED CONTROL SYSTEM INC |
| 244 BRIDGE STREET | 197 | 127 | 22 | C0244 | | | | 4A | METUCHEN PROPERTY MANAGEMENT LLC |
| 245 BRIDGE STREET | 197 | 127 | 22 | C0245 | | | | 4A | METUCHEN PROPERTY MANAGEMENT LLC |
| 246 BRIDGE STREET | 197 | 127 | 22 | C0246 | | | | 4B | AQUARII REALTY LLC |
| 247 BRIDGE STREET | 197 | 127 | 22 | C0247 | | | | 4A | AQUARII REALTY LLC |
| 248 BRIDGE STREET | 197 | 127 | 22 | C0248 | | | | 4A | LIOU, ZENO & MA, MEIFEI |
| 249 BRIDGE STREET | 197 | 127 | 22 | C0249 | | | | 4A | METUCHEN PROPERTY MANAGEMENT LLC |
| 250 BRIDGE STREET | 197 | 127 | 22 | C0250 | | | | 4A | METUCHEN PROPERTY MANAGEMENT LLC |
| 251 BRIDGE STREET | 197 | 127 | 22 | C0251 | | | | 4A | BRIDGE BUILDING LLC |
| 252 BRIDGE STREET | 197 | 127 | 22 | C0252 | | | | 4A | DJR PROPERTIES LLC |
| 252 BRIDGE STREET | 197 | 127 | 22 | C0253 | | | | 4A | DJR PROPERTIES LLC |
| 254 BRIDGE STREET | 197 | 127 | 22 | C0254 | | | | 4A | RADHAKRISHNAN, GANESH |
| 255 BRIDGE STREET | 197 | 127 | 22 | C0255 | | | | 4A | ZHAN, JUN & SHU YANG GUO |
| 256 BRIDGE STREET | 198 | 127 | 22 | C0256 | | | | 4A | ZHAN, JUN & SHU YANG GUO |
| 257 BRIDGE STREET | 198 | 127 | 22 | C0257 | | | | 4A | MEDALLION REALTY LLC |
| 258 BRIDGE STREET | 198 | 127 | 22 | C0258 | | | | 4A | SOPHER FINANCIAL GROUP LLC |
| 4 BROCKTON CT. | 180 | 126 | 112 | | | R1 | 39 | 2 | COLAVITO, WILLIAM A |
| 9 BROCKTON CT. | 185 | 126.04 | 3 | | | R1 | 39 | 2 | NIEUWKOOP, ANDREW J & MARAT, ANDREA L |
| 10 BROCKTON CT. | 180 | 126 | 113 | | | R1 | 39 | 2 | BRECHNER, NADINE & IRVIN |
| 15 BROCKTON CT. | 184 | 126.04 | 2 | | | R1 | 39 | 2 | SCHWARTZ, HERBERT F. |
| 16 BROCKTON CT. | 180 | 126 | 114 | | | R1 | 39 | 2 | HELFMAN, RICHARD & BARBARA R |
| 22 BROCKTON CT. | 180 | 126 | 115 | | | R1 | 39 | 2 | DERECTOR, SCOTT E. & STACEY |
| 28 BROCKTON CT. | 180 | 126 | 116 | | | R1 | M39 | 2 | DDMSTRONG, TODD M & BONOMOLO, MELANIE |
| 34 BROCKTON CT. | 180 | 126 | 117 | | | R1 | 39 | 2 | GORENSTEIN, ETHAN EZRA & MARGARET T. |
| 40 BROCKTON CT. | 180 | 126 | 118 | | | R1 | 39 | 2 | KACZMAREK, MARY |
| 46 BROCKTON CT. | 180 | 126 | 119 | | | R1 | 39 | 2 | LI, LEI & SATOMI |

| Property Location | Page No. | Block No. | Lot No. | Lot Qualifier | Account No. | Zone | Tax Map | Property Class | Name of Owner |
|------------------------|----------|-----------|---------|---------------|-------------|------|---------|----------------|---------------------------------------|
| 52 BROCKTON CT. | 180 | 126 | 120 | | | R1 | 39 | 2 | LANDO, MICHAEL & PAULINE |
| 60 BROCKTON CT. | 180 | 126 | 121 | | | R1 | 39 | 2 | DACOSTA, STEFANIE C |
| 61 BROCKTON CT. | 184 | 126.04 | 1 | | | R1 | 39 | 2 | KUBIAK ROGER A. & LINDA H. |
| 12 BRUNSWICK AVE. | 271 | 158 | 39 | | | R2 | | 2 | COLOGNA, NELIDA |
| 14 BRUNSWICK AVE. | 271 | 158 | 41 | | | R2 | | 2 | LARSEN, KASPER & WESTON, KIMBERLY E |
| 19 BRUNSWICK AVE. | 276 | 159 | 23 | | | R2 | 56 | 2 | FOSTER, KATHLEEN D & GROAT, STEPHEN P |
| 21 BRUNSWICK AVE. | 275 | 159 | 21 | | | R2 | 56 | 2 | GRAND HOME INVESTMENTS XXIV LLC |
| 23 BRUNSWICK AVE. | 275 | 159 | 19 | | | R2 | 56 | 2 | DEINZER, KERRY B |
| 24 BRUNSWICK AVE. | 271 | 158 | 43 | | | R2 | 55 | 2 | LONDON, MICHAEL & ELIZABETH |
| 25 BRUNSWICK AVE. | 275 | 159 | 17 | | | R2 | 56 | 2 | SANTORO, VIRGINIA |
| 26 BRUNSWICK AVE. | 271 | 158 | 45 | | | R2 | 55 | 2 | P M M BRUNSWICK AVENUE FAMILY LP |
| 27 BRUNSWICK AVE. | 275 | 159 | 15 | | 1356SQFT | R2 | 56 | 2 | DENICOLA, ALBERT & POLYE, MICHELLE |
| 28 BRUNSWICK AVE. | 271 | 158 | 49 | | | R2 | 55 | 2 | ABDALLAH, MICHAEL&RIOS-ABDALLAH,E |
| 29 BRUNSWICK AVE. | 275 | 159 | 13 | | | R2 | 56 | 2 | ORTIZ, ANGEL L |
| 32 BRUNSWICK AVE. | 271 | 158 | 51 | | | R2 | 55 | 1 | CLEARY, MICHAEL & JESSICA |
| 33 BRUNSWICK AVE. | 275 | 159 | 11 | | | R2 | 56 | 2 | COLON, LEONIDES/LEBRON, CLARA |
| 41 BRUNSWICK AVE. | 275 | 159 | 7 | | | R2 | 56 | 2 | RHODES, LINDA |
| 43 BRUNSWICK AVE. | 275 | 159 | 5 | | | R2 | 56 | 2 | FORTUNA, RAYMOND & ILA |
| 44 BRUNSWICK AVE. | 271 | 158 | 55 | | | R2 | 55 | 2 | SENISRISANT,RACHOT&HEMMARATSAKUL,R |
| 45 BRUNSWICK AVE. | 275 | 159 | 3 | | | R2 | 56 | 2 | PAUL, DIPANJAN & ROY, SANGEETA |
| 47 BRUNSWICK AVE. | 275 | 159 | 1.01 | | | R2 | 56 | 2 | PRENDERGAST, LAWRENCE & MARGARET |
| 48 BRUNSWICK AVE. | 271 | 158 | 59 | | | R2 | 55 | 2 | SPINELLI, DAVID |
| 49-75 BRUNSWICK AVE. | 279 | 160 | 61 | | | R2 | 56 | 15A | METUCHEN BOARD OF EDUCATION |
| 58 BRUNSWICK AVE. | 271 | 158 | 63 | | | R2 | 55 | 2 | MALINOWSKI, LEONARD & CAROL |
| 62 BRUNSWICK AVE. | 271 | 158 | 65.02 | | | R2 | | 2 | WETZEL, EDWARD & ALLAR, VIRGINIA |
| 64 BRUNSWICK AVE. | 272 | 158 | 71 | | | R2 | 55 | 2 | FU, JIAWEI & ZHANG, YICHI |
| 66 BRUNSWICK AVE. | 269 | 157 | 28 | | | R2 | 55 | 2 | MILLER, CRISTY |
| 68 BRUNSWICK AVE. | 269 | 157 | 30 | | | R2 | 55 | 2 | LAMOURT, CARMEN DORIS-TRUSTEE |
| 70 BRUNSWICK AVE. | 269 | 157 | 32 | | | R2 | 55 | 2 | DUNN, MATTHEW & GILLESPIE, TARA |
| 72 BRUNSWICK AVE. | 269 | 157 | 34 | | | R2 | 55 | 2 | SANKISA, RAMA P K & BHAGAVATHI, L S |
| 96 BRUNSWICK AVE. | 269 | 157 | 35 | | | R2 | 55 | 2 | NAEDER MICHAEL & JANET T. |
| 11 BRYANT AVE. | 15 | 10 | 48 | | | R1 | 4 | 2 | RIGGIO, WILLIAM L. &CHRISTINE VOKRAL |
| 12 BRYANT AVE. | 16 | 12 | 54 | | | R1 | 4 | 2 | WILDWOOD INVS.TRST/RICCIARDI ANTHON |
| 19 BRYANT AVE. | 15 | 10 | 49 | | | R1 | 4 | 2 | OULD-HAMMOU, RAHMANI & AYESHA |
| 20 BRYANT AVE. | 16 | 12 | 53 | | | R1 | 4 | 2 | LAI, JOSEPH C & ANNE LEE |
| 26 BRYANT AVE. | 17 | 12 | 56 | | | R1 | M04 | 2 | WALKER, DENNIS M. & BETH ANNE |
| 53 BRYANT AVE. | 15 | 9 | 27 | | | R1 | 4 | 2 | YANG, YOUNG SOO & KARYN |
| 54 BRYANT AVE. | 16 | 11 | 32 | | | R1 | 4 | 2 | MILANO, SOHINI |
| 7 BUCHANAN RD. | 10 | 4.02 | 18 | | | R1 | 3 | 2 | WESTON, ROBERT & DONNA |
| 12 BUCHANAN RD. | 11 | 4.03 | 27 | | | R1 | 3 | 2 | WOLOCK, ISABEL |
| 17 BUCHANAN RD. | 10 | 4.02 | 19 | | | R1 | 3 | 2 | STEIN, HOWARD A & PATRICIA A |
| 20 BUCHANAN RD. | 11 | 4.03 | 26 | | | R1 | 3 | 2 | KINSELLA, TIMOTHY F |
| 25 BUCHANAN RD. | 10 | 4.02 | 20 | | | R1 | 3 | 2 | RUBENSTEIN, JOSHUA & CONSTANCE |
| 28 BUCHANAN RD. | 11 | 4.03 | 25 | | | R1 | 3 | 2 | CULLINANE, LORETTA M. |
| 33 BUCHANAN RD. | 10 | 4.02 | 21 | | | R1 | 3 | 2 | LEAF,ROBERT B & VADOLA-LEAF,JOANNE |
| 36 BUCHANAN RD. | 11 | 4.03 | 24 | | | R1 | 3.1 | 2 | KOWALCZYK,WILLIAM J,JR & BASTA,ANNA |
| 41 BUCHANAN RD. | 10 | 4.02 | 22 | | | R1 | 3 | 2 | TOTH, STEPHEN J JR & GAIL |
| 42 BUCHANAN RD. | 11 | 4.03 | 23 | | | R1 | 3 | 2 | MOYER, THOMAS R & NANCY L |
| 5 BURR DR. | 266 | 155 | 5 | | 2383SQFT | | | 2 | KANTAR, EROL M & NATALIE J |
| 9 BURR DR. | 267 | 155 | 8 | | | R2 | | 2 | STRAUSS, ROBERT A & MICHELLE R |
| 13 BURR DR. | 267 | 155 | 9 | | | R2 | 54.1 | 2 | GUTTERMAN, R F & SIMONS, M J |
| 15 BURR DR. | 267 | 155 | 10 | | | R2 | 54.1 | 2 | THOMPSON, JOSEPH W & PATRICIA R |
| CALVIN PL. | 227 | 145 | 89 | | | B3 | 48 | 1 | ARJESS CORP |
| 3 CALVIN PL. | 227 | 145 | 99 | | | B3 | 48 | 4A | BRIGGS, KRISTIN M & CAMERA, MARK A |
| 5 CALVIN PL. | 227 | 145 | 95 | | | B3 | 48 | 15D | WESTERHOFF FAMILY FOUNDATION INC |
| 7 CALVIN PL. | 227 | 145 | 92 | | | B3 | 48 | 1 | ARNOLT BROS., INC. |
| 15 CALVIN PL. | 227 | 145 | 85 | | | B3 | 48 | 1 | ARJESS CORP |
| 17 CALVIN PL. | 226 | 145 | 13.03 | | | | | 15F | FUGLE-HUMMER POST #65/AMER LEGION |
| CALVIN PL & CORNELL ST | 227 | 145 | 78 | | | | | 15C | METUCHEN PARKING AUTHORITY |
| 8 CAPE COURT | 2 | 3 | 52 | | | R2 | 2 | 2 | IRVING, RAYMOND M & TERESA |
| 11 CAPE CT. | 2 | 3 | 49 | | | R2 | 2 | 2 | GORMAN, JOHN S & ELIZABETH A |
| 17 CAPE CT. | 2 | 3 | 50 | | | R2 | 2 | 2 | CAMPBELL, JEREMY & MEGAN |
| 18 CAPE CT. | 2 | 3 | 51 | | | R2 | 2 | 2 | FABIJANIC, KRISTINA I |
| 8 CARLTON RD. | 304 | 182 | 24 | | | R2 | 64 | 2 | TRAUTWEIN,ANNA |
| 10 CARLTON RD. | 304 | 182 | 15 | | | R2 | 64 | 15D | SHREE RAM MANDIR,INC. |
| 11 CARLTON RD. | 306 | 183 | 44 | | | R2 | 64 | 2 | BUDAJ, MARK & SUMAL, SHARONDEEP |
| 15 CARLTON RD. | 306 | 183 | 46 | | | R2 | 64 | 2 | AU, JAMES & KWAN, KAN YU |

| Property Location | Page No. | Block No. | Lot No. | Lot Qualifier | Account No. | Zone | Tax Map | Property Class | Name of Owner |
|-------------------|----------|-----------|---------|---------------|-------------|------|---------|----------------|---|
| 19 CARLTON RD. | 306 | 183 | 50 | | | R2 | 64 | 2 | KANG, HYONSOK & CHOI, SOOKEUN |
| 21 CARLTON RD. | 306 | 183 | 52 | | | R2 | 64 | 2 | JAMIESON, WILLIAM R II & BAO, JINHUA |
| 31 CARLTON RD. | 306 | 183 | 55 | | | R2 | 64 | 2 | CRAWFORD, MATTHEW & MILLER-CRAWFORD, K |
| 39 CARLTON RD. | 307 | 183 | 59 | | | R2 | 64 | 2 | WEEKS, RICHARD MATTHEW |
| 41 CARLTON RD. | 307 | 183 | 61 | | | R2 | 64 | 2 | LAPORTA, DONALD R. JR. & MADONNA |
| 45 CARLTON RD. | 307 | 183 | 62.01 | | | R2 | 64 | 2 | FARLEY, JAMES E & ANNE P |
| 47 CARLTON RD. | 307 | 183 | 63 | | | R2 | 64 | 2 | BLACK, ALEXANDER J. & DIANE C. |
| 49 CARLTON RD. | 307 | 183 | 65 | | | R2 | 64 | 2 | YIN, WILLIAM & HO, DENISE |
| 51 CARLTON RD. | 307 | 183 | 67 | | | R2 | 64 | 2 | DELA CRUZ, JAN&SEBASTIAN, KATHERINE |
| 53 CARLTON RD. | 307 | 183 | 69 | | | R2 | 64 | 2 | SHAW, SIMON & SONJA |
| 55 CARLTON RD. | 307 | 183 | 76 | | | R2 | 64 | 2 | DICAPRIO, BERNADINE A |
| 57 CARLTON RD. | 307 | 183 | 77 | | | R2 | 64 | 2 | DELGADO, WILLIAM & ANGELINA |
| 57-A CARLTON RD. | 307 | 183 | 78 | | | R2 | 64 | 2 | LEAL, JANE S |
| 59 CARLTON RD. | 307 | 183 | 79 | | | R2 | 64 | 2 | ZARRO, EDWARD |
| 61 CARLTON RD. | 307 | 183 | 80 | | | R2 | 64 | 2 | MULLANEY, JANE D |
| 6 CARPENTER PL. | 343 | 204 | 31 | | | R2 | 70 | 2 | KUEHNRIK, WALTER |
| 7 CARPENTER PL. | 341 | 203 | 25 | | | R2 | 70 | 2 | ALLEGRETTI, AUGIE M & YEE, DAVIS |
| 10 CARPENTER PL. | 343 | 204 | 33 | | | R2 | 70 | 2 | FISHER, VIRGINIA R. |
| 11 CARPENTER PL. | 341 | 203 | 23 | | | R2 | 70 | 2 | MCCULLEY, ANDREW & MELISSA |
| 14 CARPENTER PL. | 343 | 204 | 35 | | | R2 | 70 | 2 | MADEO, ELAINE & RUSS |
| 15 CARPENTER PL. | 341 | 203 | 21 | | | R2 | 70 | 2 | CURITORE, DOROTHY J |
| 18 CARPENTER PL. | 343 | 204 | 37 | | | R2 | 70 | 2 | PITTALUGA, CARLOS G & MARIE J |
| 19 CARPENTER PL. | 341 | 203 | 19 | | | R2 | 70 | 2 | KHAN, RAFIG A. |
| 22 CARPENTER PL. | 343 | 204 | 39 | | | R2 | 70 | 2 | LEONARDIS, ROSE |
| 23 CARPENTER PL. | 341 | 203 | 17 | | | R2 | 70 | 2 | EVELOY, MAUREEN |
| 26 CARPENTER PL. | 343 | 204 | 41 | | | R2 | 70 | 2 | SMIRNOV, ANDREI & LIOUBOV |
| 27 CARPENTER PL. | 341 | 203 | 15 | | | R2 | 70 | 2 | TRECOLIS, PETER J. |
| 30 CARPENTER PL. | 343 | 204 | 43 | | | R2 | 70 | 2 | TRIMBLE, DENISE C |
| 31 CARPENTER PL. | 341 | 203 | 13 | | | R2 | 70 | 2 | OSBORN-JONES, TIMOTHY R & SHANNON |
| 34 CARPENTER PL. | 343 | 204 | 45 | | | R2 | 70 | 2 | AGNESE, KATHLEEN N. |
| 35 CARPENTER PL. | 341 | 203 | 11 | | | | | 2 | KAPLAN, MICHAEL & RANDI |
| 37 CARPENTER PL. | 341 | 203 | 9 | | | R2 | 70 | 2 | MOUSTAFA-ISMAIL, MOHAMED |
| 40 CARPENTER PL. | 343 | 204 | 47 | | | R2 | 70 | 2 | KAHN, PAUL |
| 11 CARSON AVE. | 321 | 190 | 14 | | | R2 | 65 | 2 | CHISMAR, ELIZABETH ANN |
| 12 CARSON AVE. | 323 | 192 | 25 | | | R2 | 68 | 2 | MCNEIL, DANIEL A. & ELLEN |
| 16 CARSON AVE. | 323 | 192 | 27 | | | R2 | 66 | 2 | MISKOVICH, FRANCIS & ZOILA |
| 17 CARSON AVE. | 321 | 190 | 12 | | | R2 | 65 | 2 | WALKER, JAMES P. & LAURIE G. |
| 20 CARSON AVE. | 324 | 192 | 29 | | | R2 | 66 | 2 | MORRIS, SUZANNE |
| 25 CARSON AVE. | 321 | 190 | 9.02 | | | R2 | 65 | 2 | STROM, STEVEN & ELIZABETH G |
| 28 CARSON AVE. | 324 | 192 | 32 | | | R2 | M66 | 2 | RAICHILSON, RYAN & NATALIE |
| 29 CARSON AVE. | 321 | 190 | 7 | | | R2 | 65 | 2 | GARNER, ROBERT & PATRICIA E |
| 30 CARSON AVE. | 324 | 192 | 35 | | | R2 | 66 | 2 | ZANETO, NICHOLAS & JULIE |
| 33 CARSON AVE. | 321 | 190 | 5 | | | R2 | 65 | 2 | GARNER, PATRICIA E-TRUSTEE |
| 36 CARSON AVE. | 324 | 192 | 37 | | | R2 | 66 | 2 | GOODMAN, DENISE & MARTINEZ, MARY |
| 37 CARSON AVE. | 321 | 190 | 3 | | | R2 | 65 | 2 | DUDECK, S J, JR & DUDECK-LENIS, J CO-TR |
| 40 CARSON AVE. | 324 | 192 | 39 | | | R2 | 66 | 2 | CALICO, DAVID & FLORENCE |
| 43 CARSON AVE. | 320 | 190 | 1 | | | R2 | 65 | 2 | CLARKE, PATRICK & DRAPKIN-CLARKE, M |
| 50 CARSON AVE. | 322 | 191 | 18 | | | R2 | 66 | 2 | SAPPINGTON, ALLEN JEFFREY & MEREDITH |
| 51 CARSON AVE. | 320 | 189 | 15 | | | R2 | 65 | 2 | GONZALEZ, JUAN C & HUDA, SABRINA |
| 54 CARSON AVE. | 322 | 191 | 20 | | | R2 | 66 | 2 | GYURESKO, CELIA |
| 57 CARSON AVE. | 320 | 189 | 12 | | | R2 | 65 | 2 | TIMKO, KEITH A & ROBIA |
| 59 CARSON AVE. | 320 | 189 | 10 | | | R2 | 65 | 2 | SAVAGE, CAROL A |
| 60 CARSON AVE. | 322 | 191 | 23 | | | R2 | 66 | 2 | SONDERGAARD, GARY B |
| 63 CARSON AVE. | 320 | 189 | 8 | | | R2 | 65 | 2 | NICOLL, HEIDI & OSTERHELDT, JAMES J JR |
| 64 CARSON AVE. | 322 | 191 | 25.02 | | | R2 | 66 | 2 | GOTLIB, LINDA |
| 67 CARSON AVE. | 320 | 189 | 6 | | | R2 | 65 | 2 | DONNOLA, ROBERT W |
| 68 CARSON AVE. | 322 | 191 | 28 | | | R2 | 66 | 2 | GRUBMAN, IRA J & JAMIE LYNN |
| 71 CARSON AVE. | 319 | 189 | 4 | | | R2 | 0065 | 2 | JOHNSON, KATHLEEN D. |
| 74 CARSON AVE. | 323 | 191 | 30 | | | R2 | 66 | 2 | SIEMERS, MICHAEL & ERIN |
| 75 CARSON AVE. | 319 | 189 | 2 | | | R2 | 65 | 2 | SANDBECK, ROBERT A. & DONNA M. |
| 77 CARSON AVE. | 319 | 189 | 1 | | | R2 | 65 | 2 | THOMPSON, DONNA |
| E CEDAR ST | 369 | 218 | 32.01 | | | R2 | 76 | 15C | STATE OF NEW JERSEY |
| 21 E. CEDAR ST. | 367 | 217 | 1.02 | | | R2 | 76 | 2 | SHAH, HRISHITA P & NIRAV C |
| 24 E. CEDAR ST. | 369 | 218 | 20.01 | | | R2 | 76 | 2 | SAFI, PREMAL M & DIPTI |
| 25 E. CEDAR ST. | 367 | 217 | 1.03 | | | R2 | 76 | 2 | TOTEJA, PUNEET & GITIKA |
| 26 E. CEDAR ST. | 369 | 218 | 22.01 | | | R2 | 76 | 2 | VEIGA, GLENN & GEORGIA |
| 28 E. CEDAR ST. | 369 | 218 | 24.01 | | | R2 | 76 | 2 | LAZALA, ROBERT A & MARLYN M |

| Property Location | Page No. | Block No. | Lot No. | Lot Qualifier | Account No. | Zone | Tax Map | Property Class | Name of Owner |
|-------------------|----------|-----------|---------|---------------|-------------|------|---------|----------------|-------------------------------------|
| 29 E. CEDAR ST. | 369 | 217 | 107 | | | R2 | 76 | 2 | STONE, BARBARA D. |
| 31 E. CEDAR ST. | 369 | 217 | 105 | | | R2 | 76 | 2 | HANLEY, DWAYNE K |
| 32 E. CEDAR ST. | 369 | 218 | 26.01 | | | R2 | 76 | 2 | RODRIGUEZ, LUIS & GONZALEZ, NATALIA |
| 37 E. CEDAR ST. | 369 | 217 | 103 | | | R2 | 76 | 2 | SMITH, MATTHEW J & ROBYN |
| 39 E CEDAR ST. | 368 | 217 | 101 | | | R2 | 76 | 2 | BEZER, DONOVAN |
| 40 E. CEDAR ST. | 369 | 218 | 28.01 | | | R2 | 76 | 2 | SUCHAN, SHAUN DAVID & MARGARET JANE |
| 43 E CEDAR ST. | 368 | 217 | 99 | | | R2 | 76 | 2 | HARMON, DAVID A & DONNA M |
| 47 E CEDAR ST. | 368 | 217 | 95.01 | | | R2 | 76 | 2 | WHEELER, MICHAEL |
| 4 W. CEDAR ST. | 282 | 161 | 32 | | | R2 | M56 | 2 | TERZINO, MARGARET HOLLINGSWORTH |
| 5 W. CEDAR ST. | 280 | 160.01 | 52.01 | | | R-2 | | 2 | RICHARDSON, JAMES & BARBARA |
| 6 W. CEDAR ST. | 282 | 161 | 31 | | | R2 | M56 | 2 | PEREZ, EDWARD A & DAWN |
| 7 W. CEDAR ST. | 280 | 160.01 | 52.02 | | | R-2 | | 2 | MICABALO, ALVIN F & FEDELIZE L |
| 8 W. CEDAR ST. | 281 | 161 | 1 | | | R2 | 56 | 2 | MAGEE, RICHARD T & EILEEN P |
| 9 W. CEDAR ST. | 280 | 160.01 | 56 | | | R2 | 56 | 2 | CALIENNI, STEVEN L. |
| 9A W. CEDAR ST. | 280 | 160.01 | 58 | | | R2 | 56 | 2 | DELMONACO, RICHARD & MARGARET |
| 11 W. CEDAR ST. | 280 | 160.01 | 61.01 | | | R2 | 56 | 2 | NATALE,RICHARD & PATRICIA BOYLE |
| 15 W. CEDAR ST. | 280 | 160.01 | 62 | | | R2 | 56 | 2 | KLEIN, ALAN J & REBECCA R |
| CENTER ST | 53 | 51.04 | 27 | | | R2 | 12 | 15C | BOROUGH OF METUCHEN |
| CENTER STREET | 151 | 113 | 54 | | | D1 | 33 | 15C | MARTHA T COLE INC |
| 12 CENTER ST | 151 | 113 | 31.01 | | | D1 | 33 | 4A | MADILYNN MORRIS GIFT TRUST ET AL |
| 15 CENTER ST. | 150 | 112 | 15.02 | | | D1 | 33 | 15C | BOROUGH OF METUCHEN |
| 19 CENTER ST. | 150 | 112 | 13.01 | | | D1 | 33 | 1 | ANASTASI,A &ANASTOS,G &ANASTASIOU,P |
| 22 CENTER STREET | 151 | 113 | 37.01 | | | D1 | 33 | 4C | 22 CENTER STREET LLC |
| 41 CENTER ST. | 111 | 85.01 | 1 | C0011 | | F1 | 22 | 2 | VERMA, HARISH & USHA |
| 43 CENTER ST. | 111 | 85.01 | 1 | C0012 | | F1 | 22 | 2 | TIWARI, DEEPA & KUMAR, ATUL |
| 45 CENTER ST. | 111 | 85.01 | 1 | C0009 | | F1 | 22 | 2 | PILLAI, ANEESH R & CHANDRAN, DEEPA |
| 47 CENTER ST. | 111 | 85.01 | 1 | C0010 | | F1 | 22 | 2 | GREEN, RICHARD, III |
| 49 CENTER ST. | 111 | 85.01 | 1 | C0007 | | F1 | 22 | 2 | DECCANNAWAR,ASHISH & DALVI,JANHAVI |
| 51 CENTER ST. | 111 | 85.01 | 1 | C0008 | | F1 | 22 | 2 | RAMMOHAN, V. & VENKATANARAYAN, R. |
| 53 CENTER ST. | 110 | 85.01 | 1 | C0005 | | F1 | 22 | 2 | DEMPSEY, VIRGINIA |
| 55 CENTER ST. | 110 | 85.01 | 1 | C0006 | | F1 | 22 | 2 | WEI, CHARLES & WU, WENNI CAI |
| 57 CENTER STREET | 107 | 85 | 1 | C0004 | | F1 | 22 | 2 | NIXON, WALTER E |
| 59 CENTER STREET | 107 | 85 | 1 | C0003 | | F1 | 22 | 2 | PATEL, RASIKLAL & HASUMATIBEN |
| 60 CENTER ST. | 116 | 90 | 37 | | | | M23 | 2 | ABEL, DAISY |
| 61 CENTER STREET | 107 | 85 | 1 | C0002 | | F1 | 22 | 2 | CHAVDA, D & N & KAPADIA, N & H |
| 63 CENTER STREET | 107 | 85 | 1 | C0001 | | 51 | 22 | 2 | PATEL, RITA |
| 64 CENTER ST. | 116 | 90 | 39 | | | R3 | 23 | 2 | TAY, KOK SIANG & LIM, ALICE B |
| 67 CENTER ST. | 110 | 85 | 85 | C0001 | | | | 2 | ZHANG, XIAOHUI & CHEN, YUJIANG |
| 68 CENTER ST. | 116 | 90 | 41 | | | | | 2 | SUNDARAMOORTHY,MALLIYANATHAN &RAY,B |
| 69 CENTER ST. | 110 | 85 | 85 | C0002 | | | | 2 | TAM, HANBIN AARON & CHEN, STEPHANIE |
| 71 CENTER ST. | 110 | 85 | 85 | C0003 | | | | 2 | SHRIKHANDE,DHAVAL & GHOSH,SUSHMITA |
| 72 CENTER ST. | 117 | 90 | 44 | | | | | 2 | KOSSMAN, KAREN D. & WILLIAM S. |
| 75 CENTER ST. | 110 | 85 | 83 | | | F1 | 22 | 2 | MURPHY, STACIA |
| 76 CENTER ST. | 117 | 90 | 51.01 | | | R3 | 23 | 2 | RHEE, DAVID R |
| 80 CENTER ST. | 117 | 90 | 51.02 | | | | | 2 | SCHROTH, ALFRED & RITA M. |
| 84 CENTER ST. | 117 | 90 | 52 | | | R3 | 23 | 2 | MASTERSON, RYAN & LAURA |
| 93 CENTER ST. | 107 | 84 | 60 | | | | | 2 | SUBURBAN DEVELOPMENT LLC |
| 95 CENTER ST. | 107 | 84 | 57 | | | | | 2 | STERN, MICHAEL C & CECILIA S |
| 97 CENTER ST. | 107 | 84 | 54 | | | R2 | 22 | 2 | HALGERI, PRITISH & PATIL, ANUSHREE |
| 111 CENTER ST. | 68 | 56 | 20 | | | R2 | 13 | 2 | RUFOLU PROPERTY MANAGEMENT LLC |
| 115 CENTER ST. | 68 | 56 | 18 | | | R2 | 13 | 2 | ZYDALLIS, FELIX |
| 119 CENTER ST. | 68 | 56 | 15 | | | R2 | 13 | 2 | AGGARWAL, RAJEEV K & ROXANNE S |
| 120 CENTER ST. | 75 | 60 | 54.01 | | | R2 | 14 | 2 | KLIMASHOUSKY,WILLIAM&GERUC,PATRICIA |
| 121 CENTER ST. | 67 | 56 | 12 | | | R2 | 13 | 2 | BISCOCHO, KARL ADRIAN & MOLLY |
| 141 CENTER ST. | 67 | 56 | 10 | | | R2 | 13 | 2 | OMARZAI, OZAIR & FARHANA |
| 145 CENTER ST. | 67 | 56 | 7 | | | R2 | 13 | 1 | GULATI, JAI |
| 151 CENTER ST. | 67 | 56 | 4 | | | R2 | 13 | 2 | THOMPSON, BRYAN & NADINE |
| 163 CENTER ST. | 67 | 55 | 12 | | | R2 | 13 | 2 | RANCE,WILLIAM, JR & ROMERO,CHANTALE |
| 167 CENTER ST. | 67 | 55 | 10 | | | R2 | 13 | 2 | RIZZUTO,JOHN & FAITH ANN |
| 173 CENTER ST. | 67 | 55 | 8 | | | R2 | 13 | 2 | 173 CENTER LLC % KAZIA SZYNWELSKI |
| 175 CENTER STREET | 66 | 55 | 4.02 | | | R2 | | 2 | WELLER,ALAN SCOTT & MOORTHY,LAKSHMI |
| 177 CENTER STREET | 66 | 55 | 4.01 | | | R2 | | 2 | DUTTA, RONDEEP & HO, JACQUELINE C |
| 180 CENTER ST. | 70 | 58 | 2.01 | | | R2 | 14 | 2 | RASMUSSEN, DOROTHY |
| 185 CENTER ST. | 66 | 55 | 1 | | | R2 | 13 | 2 | HALL,DANIEL E. |
| 205 CENTER ST. | 63 | 52 | 3 | | | R2 | 11 | 2 | CHOI, CHIT SUN |
| 206 CENTER ST. | 54 | 51.05 | 25 | | | R2 | 12 | 2 | TSANG-CHAN, KATHY |
| 210 CENTER ST. | 54 | 51.05 | 23 | | | R2 | 12 | 2 | HO, HUY Q |

| Property Location | Page No. | Block No. | Lot No. | Lot Qualifier | Account No. | Zone | Tax Map | Property Class | Name of Owner |
|----------------------|----------|-----------|---------|---------------|-------------|------|---------|----------------|---------------------------------------|
| 214 CENTER ST. | 54 | 51.05 | 21 | | | R2 | 12 | 2 | STEVENS, DORIS E |
| 218 CENTER ST. | 54 | 51.05 | 19 | | | R2 | 12 | 2 | ZJAWIN, WALTER R. & CHONG CHA |
| 222 CENTER ST. | 54 | 51.05 | 17 | | | R2 | M12 | 2 | DUHME, PETER & KOBALL, HEATHER |
| 226 CENTER ST. | 53 | 51.05 | 1 | | | R2 | 12 | 2 | DEROSA, JOHN F |
| 230 CENTER ST. | 53 | 51.05 | 2 | | | R2 | 12 | 2 | RODRIGUEZ, EDWARD |
| 231 CENTER ST. | 53 | 51.04 | 9 | | | R2 | 12 | 2 | EMMANUEL, MONTGOMERY T & VIOLET S |
| 58 CENTRAL AVE. | 113 | 85.01 | 1 | C0039 | | F1 | 22 | 2 | DEWANI, SAMEER & RUPANI, HAMIDA |
| 60 CENTRAL AVE. | 113 | 85.01 | 1 | C0040 | | F1 | 22 | 2 | KUMAR, AMIT & SINGH, SHILPA |
| 62 CENTRAL AVE. | 113 | 85.01 | 1 | C0041 | | F1 | 22 | 2 | CHOI, TAE-YOUNG & YOU, HYE-WON |
| 64 CENTRAL AVE. | 113 | 85.01 | 1 | C0042 | | F1 | 22 | 2 | PATEL, VINAY & MONICA |
| 66 CENTRAL AVE. | 113 | 85.01 | 1 | C0043 | | F1 | 22 | 2 | BARRERA, IMMACULADA |
| 68 CENTRAL AVE. | 113 | 85.01 | 1 | C0044 | | F1 | 22 | 2 | CHOU, KIM |
| 70 CENTRAL AVE. | 113 | 85.01 | 1 | C0045 | | F1 | 22 | 2 | PEDAPUDI, VIJAY & SIRISHA G |
| 72 CENTRAL AVE. | 113 | 85.01 | 1 | C0046 | | F1 | 22 | 2 | SHAH, VIVEK KHUSENDRA |
| 74 CENTRAL AVE. | 113 | 85.01 | 1 | C0047 | | F1 | 22 | 2 | RAVANAN, BHAVANI |
| 76 CENTRAL AVE. | 113 | 85.01 | 1 | C0048 | | F1 | 22 | 2 | TRIPATHI, RAVI PRAKASH & PRATIBHA |
| 78 CENTRAL AVE. | 114 | 85.01 | 1 | C0049 | | F1 | 22 | 2 | GUJRATHI, AMIT S & EKTA A |
| 80 CENTRAL AVE. | 114 | 85.01 | 1 | C0050 | | F1 | 22 | 2 | ANDRADE, MICHAEL D |
| 82 CENTRAL AVE. | 114 | 85.01 | 1 | C0051 | | F1 | 22 | 2 | ENG, JOHN & NANCY |
| 83 CENTRAL AVE. | 105 | 83 | 10 | | | R6 | 21 | 4A | YAN XU HOLDINGS LLC |
| 84 CENTRAL AVE. | 114 | 85.01 | 1 | C0052 | | F1 | 22 | 2 | GUBI, AARON & KHEYSON, RENATA |
| 85-87 CENTRAL AVE. | 105 | 83 | 1.01 | | | | | 4A | SUBURBAN SQUARE, LLC |
| 86 CENTRAL AVE. | 114 | 85.01 | 1 | C0053 | | F1 | 22 | 2 | VAN SAVAGE, JOYCE |
| 88 CENTRAL AVE. | 109 | 85 | 20 | | | F1 | 22 | 2 | WANG, WAYNE & XIAO FEN |
| 92 CENTRAL AVE. | 109 | 85 | 21 | | | F1 | 22 | 2 | ROCCI, ANA & JACQUELINE RITA |
| 95 CENTRAL AVE. | 98 | 82 | 1.011 | | | R6 | 21 | 4C | 395 PLEASANT VALLEY LP |
| 96 CENTRAL AVE. | 109 | 85 | 22 | | | F1 | 22 | 2 | PERHAM, ROBERT W & POLNIK, KAITLIN |
| 100 CENTRAL AVE. | 109 | 85 | 23 | | | F1 | 22 | 2 | KEK HOLDING LLC |
| 110 CENTRAL AVE. | 108 | 85 | 1 | C0023 | | F1 | 22 | 2 | SINGH, SIDDHARTH & RICHA |
| 112 CENTRAL AVE. | 109 | 85 | 1 | C0024 | | F1 | 22 | 2 | KING, CHRISTOPHER & BELIBASAKIS, MARY |
| 114 CENTRAL AVE. | 108 | 85 | 1 | C0021 | | F1 | 22 | 2 | DANG, UDAYBIR S & KAUR, SHANPREET |
| 116 CENTRAL AVE. | 108 | 85 | 1 | C0022 | | F1 | 22 | 2 | WEISS, DIANNE |
| 120 CENTRAL AVE. | 109 | 85 | 55 | | | | 22 | 2 | HIBBS, AMY |
| 144 CENTRAL AVE. | 106 | 84 | 19 | | | R2 | 21 | 2 | KREBS, ALLAN M & CHRISTINA |
| 150 CENTRAL AVE. | 106 | 84 | 24 | | | R2 | 22 | 2 | SINGH, ANUP & PRAMANIK, NIBEDITA |
| 152 CENTRAL AVE. | 106 | 84 | 26 | | | R2 | 22 | 2 | SURATI, VISHAL & VANDANA |
| 168 CENTRAL AVE. | 66 | 54 | 32 | | | R2 | 13 | 2 | LU, CECILIA |
| 170 CENTRAL AVE. | 66 | 54 | 34 | | | | | 2 | VLAHOS, SPIROS % KIELY PROPERTIES |
| 172 CENTRAL AVE. | 66 | 54 | 36 | | | R2 | 13 | 2 | VLAHOS, SPIROS |
| 174-01 CENTRAL AVE. | 66 | 54 | 39.01 | C0001 | | R2 | M13 | 2 | SEKHON, PARMINDER & RAJINDER |
| 174-02 CENTRAL AVE. | 66 | 54 | 39.01 | C0002 | | | | 2 | SEKHON, PARMINDER & RAJINDER |
| 176 CENTRAL AVE. | 66 | 54 | 42 | | | R2 | 13 | 4A | RUSSOMANNO, RONALD R. & JOANN |
| 186 CENTRAL AVE. | 65 | 53 | 5.10 | | | R2 | 13 | 2 | FENG, HELEN |
| 195-201 CENTRAL AVE. | 46 | 49 | 1.02 | | | B2 | 10 | 4A | CHARLES GAVARIS TRUST |
| 196 CENTRAL AVE. | 65 | 53 | 5.11 | | | R2 | 13 | 2 | MEIER, PHILLIP T |
| 206 CENTRAL AVE. | 65 | 53 | 5.12 | | | R2 | 13 | 2 | FESTA, JOHN M & ROSA A |
| 209 CENTRAL AVE. | 46 | 49 | 9.03 | | | B2 | 10 | 4A | 209 CENTRAL AVE REALTY LLC |
| 219 CENTRAL AVE. | 47 | 49 | 10 | | 1368SQFT | B2 | 10 | 2 | SINGH, MILANDEEP & KANSRA, ANCHAL |
| 227 CENTRAL AVE. | 47 | 49 | 12 | | | B2 | 10 | 4A | S.M.W. HOLDINGS LLC |
| 229 CENTRAL AVE. | 47 | 49 | 13 | | | B2 | 10 | 2 | DNI INDUSTRIES INC |
| 233 CENTRAL AVE. | 47 | 49 | 14.01 | | | B2 | 10 | 4A | DNI INDUSTRIES INC |
| 235 CENTRAL AVE. | 47 | 49 | 14.02 | | 888SQFT | | 10 | 2 | ARTHUR, TARISHA & KEITH |
| 236 CENTRAL AVE. | 64 | 53 | 3.01 | | | R2 | 13 | 15D | METUCHEN CONG OF JEHOVAH WITNESS |
| 237 CENTRAL AVE. | 47 | 49 | 16 | | | B2 | 10 | 1 | 247 CENTRAL METUCHEN LLC |
| 247 CENTRAL AVE. | 47 | 49 | 18.01 | | | | | 4A | 247 CENTRAL METUCHEN LLC |
| 252 CENTRAL AVE. | 64 | 52 | 15 | | | R2 | 12 | 2 | ANTIN, SETH J. & JENNIFER S. |
| 256 CENTRAL AVE. | 64 | 52 | 21 | | | R2 | 12 | 2 | ABDELSHAHID, NADER & GEORGETTE |
| 257 CENTRAL AVE. | 47 | 49 | 18.02 | | | B2 | 10 | 4A | RONALD HOLDINGS LLC |
| 258 CENTRAL AVE. | 64 | 52 | 25 | | | R2 | 12 | 2 | OGLESBY, DEIRDRE |
| 267 CENTRAL AVE. | 47 | 49 | 18.03 | | | B2 | 10 | 4A | LEPORE REALTY LLC |
| 274 CENTRAL AVE. | 53 | 51.04 | 26 | | | R2 | 12 | 2 | BACCHUS, EUSTACE & JUANA |
| 278 CENTRAL AVE. | 53 | 51.04 | 25 | | | R2 | 12 | 2 | ILLUZZI, JOSEPH A JR |
| 279 CENTRAL AVE. | 47 | 49 | 32.06 | | | | | 4A | G & J METUCHEN PLAZA LLC |
| 281-287 CENTRAL AVE. | 48 | 49 | 51.01 | | | B2 | 10 | 4A | YUNCO, LLC |
| 286 CENTRAL AVE. | 53 | 51.04 | 20.02 | | | R2 | 12 | 2 | PROMISLOW, MARK |
| 289 CENTRAL AVE. | 47 | 49 | 50 | | | B2 | 10 | 4A | TOP SEED REALTY 4 LLC |
| 292 CENTRAL AVE. | 53 | 51.04 | 20.01 | | | R2 | M12 | 2 | RUFOLIO, JOSEPH |

| Property Location | Page No. | Block No. | Lot No. | Lot Qualifier | Account No. | Zone | Tax Map | Property Class | Name of Owner |
|-----------------------|----------|-----------|---------|---------------|-------------|------|---------|----------------|---|
| 297 CENTRAL AVE. | 44 | 48 | 7 | | | R2 | 9 | 2 | HOGAN, EDWARD D |
| 298 CENTRAL AVE. | 52 | 51.03 | 44 | | | R2 | 11 | 2 | COSTELLO, MARGARET A |
| 301 CENTRAL AVE. | 44 | 48 | 5 | | | R2 | 9 | 2 | SILAGYI, J, JR & WILLIAM J& DURSKI, K |
| 302 CENTRAL AVE. | 52 | 51.03 | 45 | | | R2 | 11 | 2 | PATEL, PRANAV A & MANSI P & A & M |
| 305 CENTRAL AVE | 44 | 48 | 1.02 | | | R2 | 9 | 2 | MALHOTRA, SUPRIYA & DUDANEY, RITESH |
| 306 CENTRAL AVE. | 52 | 51.03 | 46 | | | R2 | 11 | 2 | FEDAK, KATHRYN E |
| 307 CENTRAL AVE. | 44 | 48 | 1.01 | | | R2 | 9 | 2 | FAN, MICHAEL & LEE, DASOM |
| 316 CENTRAL AVE. | 50 | 51.02 | 1 | | | R2 | 11 | 2 | MCGUINNESS, SUZANNE |
| 320 CENTRAL AVE. | 50 | 51.02 | 3 | | | R2 | 11 | 2 | CARNEY, KATHLEEN |
| 321 CENTRAL AVE. | 43 | 47 | 7 | | | R2 | 0009 | 2 | BHALODIA, SAGAR |
| 325 CENTRAL AVE. | 43 | 47 | 5 | | | R2 | 9 | 2 | ENGLISH, CAMILLE & CLAUDIUS |
| 326 CENTRAL AVE. | 50 | 51.02 | 5 | | | R2 | 11 | 2 | EMMANUEL, SHANNON |
| 329 CENTRAL AVE. | 43 | 47 | 3 | | | R2 | 9 | 2 | TAK, WOO SUK & JIHYE |
| 330 CENTRAL AVE. | 50 | 51.02 | 9 | | | R2 | 11 | 2 | CHAKHAU, A & LUKASHENIA, N |
| 333 CENTRAL AVE. | 43 | 47 | 1 | | | R2 | 9 | 2 | CHOI, DONGMYUNG & KATIE J |
| 336 CENTRAL AVE. | 50 | 51.01 | 15 | | | R2 | 11 | 2 | RATEL, JOHN J JR & GIBBONS, CAITLIN E |
| 339 CENTRAL AVE. | 37 | 44.02 | 7.02 | | | R3 | 9 | 2 | KIM, SUNG HYE & YOO SUNG |
| 342 CENTRAL AVE. | 50 | 51.01 | 14 | | | R2 | 11 | 2 | CANDELARIO, JASMIN |
| 343 CENTRAL AVE. | 38 | 44.02 | 92 | | | R2 | 9 | 2 | LIN, HONG & CHENG, WILLIAM |
| 347 CENTRAL AVE. | 37 | 44.02 | 3 | | | R3 | 9 | 2 | GRABOWSKI, JR, THEODORE A |
| 348 CENTRAL AVE. | 50 | 51.01 | 13 | | | R2 | 11 | 2 | WAKEMAN, MARK & PATRICIA ANN |
| 354 CENTRAL AVE. | 50 | 51.01 | 12 | | | R2 | 11 | 2 | MINISCALCO, P J & LINTHURST, E M |
| 360 CENTRAL AVE. | 49 | 51.01 | 11 | | | R2 | 11 | 2 | MANZO, SUSAN & KILLIAN, JOHN C. |
| CENTRAL AND LAKE AVE. | 26 | 35 | 5.01 | | | | | 15C | BOROUGH OF METUCHEN |
| 1 CENTRAL SQUARE PK. | 100 | 82.01 | 5 | C0001 | | B5 | 21 | 2 | DOLMETSCH, CHRISTIAN & GRAF, CHRISTINE |
| 2 CENTRAL SQUARE PK | 100 | 82.01 | 5 | C0002 | | B5 | 21 | 2 | SHUM, KITTY |
| 3 CENTRAL SQUARE PK. | 100 | 82.01 | 5 | C0003 | | B5 | 21 | 2 | YEUNG, SEE LAM & CHEN, ANNIE |
| 4 CENTRAL SQUARE PK. | 100 | 82.01 | 5 | C0004 | | B5 | 21 | 2 | CHEUNG, SKY |
| 5 CENTRAL SQUARE PK | 100 | 82.01 | 5 | C0005 | | B5 | 21 | 2 | COWHEY, JEANNE & JOHN & MOORE, JENNIFER |
| 6 CENTRAL SQUARE PK. | 100 | 82.01 | 5 | C0006 | | B5 | 21 | 2 | BUSH, NICOLE |
| 7 CENTRAL SQUARE PK. | 101 | 82.01 | 5 | C0007 | | B5 | 21 | 2 | LAZARUS, MICHAEL L & GYORGYI |
| 8 CENTRAL SQUARE PK. | 101 | 82.01 | 5 | C0008 | | B5 | 21 | 2 | CARROZZA, ROBERT J & SHEILA M |
| 9 CENTRAL SQUARE PK. | 101 | 82.01 | 5 | C0009 | | B5 | 21 | 2 | LU, STEVEN & LIN, YAN |
| 10 CENTRAL SQUARE PK. | 101 | 82.01 | 5 | C0010 | | B5 | 21 | 2 | GUO, XIAO & JIA, GUANHUA |
| 11 CENTRAL SQUARE PK. | 101 | 82.01 | 5 | C0011 | | B5 | 21 | 2 | IP, CHEUK YIU |
| 12 CENTRAL SQUARE PK. | 101 | 82.01 | 5 | C0012 | | B5 | 21 | 2 | PERUGU, S R K C & ANGIKREKULA, C |
| 13 CENTRAL SQUARE PK. | 101 | 82.01 | 5 | C0013 | | B5 | 21 | 2 | WIJEDASA ESTATE LLC |
| 14 CENTRAL SQUARE PK. | 101 | 82.01 | 5 | C0014 | | B5 | 21 | 2 | VELASCO, SCOTT & RENATTA |
| 15 CENTRAL SQUARE PK. | 101 | 82.01 | 5 | C0015 | | B5 | 21 | 2 | PARK, ROBERT H & BO K |
| 16 CENTRAL SQUARE PK. | 101 | 82.01 | 5 | C0016 | | B5 | 21 | 2 | JACOBI IRREVOCABLE FAMILY TRUST |
| 17 CENTRAL SQUARE PK. | 101 | 82.01 | 6 | | | B5 | 21 | 2 | MEHTA, NIKHIL J |
| 18 CENTRAL SQUARE PK. | 101 | 82.01 | 7 | | | B5 | 21 | 2 | WEE, DONALD S & PENNY Y |
| 19 CENTRAL SQUARE PK. | 101 | 82.01 | 8 | | | | | 2 | WEIDELE, JOYCE A & RAYMOND J |
| 20 CENTRAL SQUARE PK. | 101 | 82.01 | 9 | | | B5 | 21 | 2 | SHABNAM, SHAHIDA & KHAN, AFZAL D |
| 21 CENTRAL SQUARE PK. | 102 | 82.01 | 10 | | | B5 | 21 | 2 | MARTYNOVICH, ALEXANDER & NATALIYA |
| 22 CENTRAL SQUARE PK. | 102 | 82.01 | 11 | | | B5 | 21 | 2 | DONG, JENNIFER |
| 23 CENTRAL SQUARE PK. | 102 | 82.01 | 12 | | | B5 | 21 | 2 | SOMASUNDARAM, C & CHEZIAN, S |
| 24 CENTRAL SQUARE PK. | 102 | 82.01 | 13 | | | B5 | 21 | 2 | DIZON, GENEVIEVE |
| 25 CENTRAL SQUARE PK. | 102 | 82.01 | 14 | | | B5 | 21 | 2 | PENG, TZU-CHIEN & LEE, MENG-HAUR |
| 26 CENTRAL SQUARE PK. | 102 | 82.01 | 15 | | | B5 | 21 | 2 | CHEN, MING CHE & TANGCHEN, AN LI |
| 27 CENTRAL SQUARE PK. | 102 | 82.01 | 16 | | | B5 | 21 | 2 | KWOK, ALBERT & CHAN, WAILING |
| 28 CENTRAL SQUARE PK | 102 | 82.01 | 17 | | | B5 | 21 | 2 | DSOUZA, LAVINA & SEQUEIRA, RONALD W |
| 29 CENTRAL SQUARE PK. | 102 | 82.01 | 18 | | | B5 | 21 | 2 | RAMESH, VINAY & VINAY, KAMALABHARATHI |
| 30 CENTRAL SQUARE PK. | 102 | 82.01 | 19 | | | B5 | 21 | 2 | SARSONY, JR, ROBERT |
| 31 CENTRAL SQUARE PK. | 102 | 82.01 | 20 | | | B5 | 21 | 2 | SHAIK, ABDUL M & KOTHACHERUVU, RUKSANA |
| 32 CENTRAL SQUARE PK. | 102 | 82.01 | 21 | | | B5 | 21 | 2 | UDOV, LEONID & NATALYA |
| 33 CENTRAL SQUARE PK. | 102 | 82.01 | 22 | | | B5 | 21 | 2 | YU, XIANG & SUN, JUNYU |
| 34 CENTRAL SQUARE PK. | 102 | 82.01 | 23 | | | B5 | 21 | 2 | JAIN, VISHAL K & SHAH, MITTAL K |
| 35 CENTRAL SQUARE PK. | 103 | 82.01 | 24 | | | B5 | 21 | 2 | TANINGCO, HARRY TUPAS, JR |
| 36 CENTRAL SQUARE PK. | 103 | 82.01 | 25 | | | B5 | 21 | 2 | MUNIKRISHNAN, MANIVANNAN S |
| 37 CENTRAL SQUARE PK. | 103 | 82.01 | 26 | C0037 | | B5 | 21 | 2 | RUAN, CONG |
| 38 CENTRAL SQUARE PK. | 103 | 82.01 | 26 | C0038 | | B5 | 21 | 2 | SHEN, LIJING & LI, DONG |
| 39 CENTRAL SQUARE PK. | 103 | 82.01 | 26 | C0039 | | B5 | 21 | 2 | KUSMICK, KENNETH & ARLENE |
| 40 CENTRAL SQUARE PK. | 103 | 82.01 | 26 | C0040 | | B5 | 21 | 2 | LIN, THOMAS & CARRIE |
| 41 CENTRAL SQUARE PK. | 103 | 82.01 | 26 | C0041 | | B5 | 21 | 2 | SHAH, VIVEK N |
| 42 CENTRAL SQUARE PK. | 103 | 82.01 | 26 | C0042 | | B5 | 21 | 2 | SHLIAN, IRIT |
| 43 CENTRAL SQUARE PK. | 103 | 82.01 | 26 | C0043 | | B5 | 21 | 2 | WONG, PETER & LIU, SOUHAN |

| Property Location | Page No. | Block No. | Lot No. | Lot Qualifier | Account No. | Zone | Tax Map | Property Class | Name of Owner |
|-----------------------|----------|-----------|---------|---------------|-------------|------|---------|----------------|--------------------------------------|
| 44 CENTRAL SQUARE PK. | 103 | 82.01 | 26 | C0044 | | B5 | 21 | 2 | LATIZ-LARGE, DIANE |
| 45 CENTRAL SQUARE PK. | 103 | 82.01 | 26 | C0045 | | B5 | 21 | 2 | KABIR, B & CHOWDHURY-KABIR, S |
| 46 CENTRAL SQUARE PK. | 103 | 82.01 | 26 | C0046 | | B5 | 21 | 2 | V3 INVESTMENTS LLC |
| 47 CENTRAL SQUARE PK. | 103 | 82.01 | 26 | C0047 | | B5 | 21 | 2 | KOYNOV, ATHANAS A & SARA |
| 48 CENTRAL SQUARE PK. | 103 | 82.01 | 26 | C0048 | | B5 | 21 | 2 | PARACKEL, AJITHLAL |
| 49 CENTRAL SQUARE PK. | 104 | 82.01 | 26 | C0049 | | B5 | 21 | 2 | HOSSAIN, SAIMA & SUNIYA, TASMIA H |
| 50 CENTRAL SQUARE PK. | 104 | 82.01 | 26 | C0050 | | B5 | 21 | 2 | HONG, SHU |
| 51 CENTRAL SQUARE PK. | 104 | 82.01 | 26 | C0051 | | B5 | 21 | 2 | WANG, WEIXUN |
| 52 CENTRAL SQUARE PK. | 104 | 82.01 | 26 | C0052 | | B5 | 21 | 2 | KANTER, EVAN |
| 9 CHARLES ST. | 350 | 210 | 9 | | | R2 | | 2 | ALBERT, NEAL & DEBORAH |
| 14 CHARLES ST. | 353 | 211 | 43 | | | R2 | 73 | 4A | ANNIAL HOLDINGS LLC |
| 15 CHARLES ST. | 350 | 210 | 11 | | | | | 2 | ALGARIN, JOHN HENRY |
| 16 CHARLES ST. | 353 | 211 | 42 | | 1296SQFTR2 | | 73 | 2 | SCHUTZ, MICHAEL & MICHELLE |
| 18 CHARLES ST. | 352 | 211 | 41 | | | R2 | 73 | 2 | JOHNSON, NATHAN J |
| 19 CHARLES ST. | 350 | 210 | 13 | | | R2 | 73 | 2 | JACOBSON,ERIC G. & JOANNE |
| 20 CHARLES ST. | 352 | 211 | 40 | | | R2 | 73 | 2 | EDWERS,COLLIE N. (C&D-LIFE ESTATE) |
| 22 CHARLES ST. | 352 | 211 | 39 | | | R2 | 73 | 2 | EOSSO, ROSEMARY & TOTH, ANTHONY |
| 23 CHARLES ST. | 350 | 210 | 15 | | | R2 | 73 | 2 | GAWRONSKI, ERIN |
| 24 CHARLES ST. | 352 | 211 | 38 | | | R2 | 73 | 2 | MCFARREN,DONALD C & CYNTHIA A-TRUST |
| 25 CHARLES ST. | 350 | 210 | 17 | | | R2 | 73 | 2 | NGO, LAETITIA |
| 26 CHARLES ST. | 352 | 211 | 37 | | | R2 | 73 | 2 | RAJA, SHUJAAT |
| 28 CHARLES ST. | 352 | 211 | 36 | | | R2 | 73 | 2 | BOUALAOUI, MOHAMED & ABIDI, FATIMA |
| 29 CHARLES ST. | 350 | 210 | 19 | | | R2 | 73 | 2 | YOSCHAK, BERNARDINE A. |
| 31 CHARLES ST. | 350 | 210 | 20 | | 1536SQFTR2 | | 73 | 2 | MIELE, JOSEPH & EMILIA & MELYSSA |
| 35 CHARLES ST. | 350 | 210 | 21 | | | R2 | 73 | 2 | FINGERMAN,MARK & ANN MARIE FINUCANE |
| 40 CHARLES ST. | 353 | 211 | 50 | | | R2 | 73 | 2 | RESKO,THOMAS M.JR.& JOANNA L. |
| 42 CHARLES ST. | 353 | 211 | 51 | | | R2 | 73 | 2 | FITZGERALD, SALLY & THOMAS D |
| 43 CHARLES ST. | 356 | 211.01 | 16 | | | R2 | 73 | 2 | WINTER, JOSEPH C & DISCRETION N |
| 44 CHARLES ST. | 353 | 211 | 52 | | | R2 | 73 | 2 | MURAO, NAOKI & MIO |
| 45 CHARLES ST. | 356 | 211.01 | 15 | | | R2 | M73 | 2 | JOCKWER,JOHN & HOLSAN ,ELLEN M. |
| 46 CHARLES ST. | 353 | 211 | 53 | | | R2 | 73 | 2 | KRUMINS, JENNIFER ADAMS |
| 47 CHARLES ST. | 356 | 211.01 | 14 | | | R2 | 73 | 2 | EIDELS, GAD |
| 48 CHARLES ST. | 353 | 211 | 54 | | | R2 | 73 | 2 | BEHRENS,MARK H.& DELORIS ANN |
| 49 CHARLES ST. | 356 | 211.01 | 13 | | | R2 | 73 | 2 | VENETT, CLAIRE E |
| 50 CHARLES ST. | 353 | 211 | 55 | | | R2 | 73 | 2 | TOMEI, MICHAEL L & CSILLA |
| 51 CHARLES ST. | 356 | 211.01 | 11 | | | R2 | 73 | 2 | KNOLMAYER, CHERYL F |
| 52 CHARLES ST. | 353 | 211 | 56 | | | R2 | 73 | 2 | O'BRIEN, MICHAEL D & JESSICA A |
| 54 CHARLES ST. | 353 | 211 | 57 | | | R2 | 73 | 2 | COURT, MARILYN J. |
| 55 CHARLES ST. | 356 | 211.01 | 9.02 | | | R2 | 73 | 2 | PINOS, CHRISTINE |
| 56 CHARLES ST. | 354 | 211 | 58 | | | R2 | 73 | 2 | GELLER, MARK & RESHKO, LIZA |
| 57 CHARLES ST. | 356 | 211.01 | 8.02 | | | R2 | 73 | 2 | BOWERS, CLAUDINE H |
| 58 CHARLES ST. | 354 | 211 | 59 | | | R2 | 73 | 2 | JONES,JAMES J & ANNE MARIE-TRUSTEES |
| 59 CHARLES ST. | 355 | 211.01 | 7.02 | | | R2 | 73 | 2 | SANISCALCHI, MARK T& HOASHI, MARINA |
| 60 CHARLES ST. | 354 | 211 | 60 | | | R2 | 73 | 2 | GIOIA, CAROLYN A |
| 61 CHARLES ST. | 355 | 211.01 | 6 | | | R2 | 73 | 2 | PIEGARO, GEORGE & CATHERINE |
| 62 CHARLES ST. | 354 | 211 | 61 | | | R2 | 73 | 1 | MILLER, ROBERT P & KATHLEEN A |
| 64 CHARLES ST. | 354 | 211 | 62 | | | R2 | 73 | 2 | FARKAS, ARTHUR & TRIPICCHIO, SUSAN |
| 66 CHARLES ST. | 354 | 211 | 63 | | | R2 | 73 | 2 | SAWYER,THOMAS W. & DOROTHY T. |
| 67 CHARLES ST. | 357 | 211.02 | 6 | | | R2 | 73 | 2 | LEE, JONGHUN & BANG, JI WON |
| 68 CHARLES ST. | 354 | 211 | 64 | | | R2 | 73 | 2 | DESAI,INDRANEEL T & DHUME,SONALI S |
| 69 CHARLES ST. | 357 | 211.02 | 7 | | | R2 | | 2 | LEITNER, RICHARD P. & NANCY |
| 70 CHARLES ST. | 354 | 211 | 65 | | | R2 | 73 | 2 | WEATHERBORN, ELIZABETH |
| 71 CHARLES ST. | 357 | 211.02 | 8 | | | R2 | 73 | 2 | SARKAR, ARUP & ANAMITRA |
| 72 CHARLES ST. | 360 | 213 | 1.02 | | | R2 | 74 | 2 | FISHER,JEFFREY & ROSANNE |
| 73 CHARLES ST. | 360 | 213 | 1.03 | | | R2 | 74 | 2 | SNIZEK, BRIAN T & POSNER-SNIZEK,BARI |
| E. CHESTNUT AVE. | 135 | 98 | 36.01 | | | | | 1 | URGELL, JORGE & BANERJEE, SUCHARITA |
| 136 E. CHESTNUT AVE. | 139 | 99 | 55 | | | R1 | 27 | 2 | LAPORTE, ALYSSA |
| 139 E. CHESTNUT AVE. | 126 | 93.01 | 20 | | | R1 | 24 | 2 | SARKAR, ATANU & NANDINI |
| 142 E. CHESTNUT AVE. | 139 | 99 | 57 | | | R1 | 27 | 2 | LARSON, DAVID S & STACEY M |
| 143 E. CHESTNUT AVE. | 126 | 93.01 | 14.01 | | | R1 | 24 | 2 | JAMISON, ERIC & DONNA |
| 147 E. CHESTNUT AVE. | 126 | 93.01 | 14.02 | | | R1 | 24 | 2 | FISH, HEIDI & MICHAIL, MARYIAN |
| 148 E. CHESTNUT AVE. | 139 | 99 | 61 | | | R1 | 27 | 1 | PELARDIS, STEVEN |
| 149 E. CHESTNUT AVE. | 125 | 93.01 | 9.02 | | | R1 | 24 | 2 | WARD,WILLIAM & ELLEN S |
| 150 E. CHESTNUT AVE. | 139 | 99 | 64 | | | R1 | 27 | 2 | WENTNICK, SCOTT & DEBORAH |
| 154 E. CHESTNUT AVE. | 139 | 99 | 66 | | | | | 2 | PINEIRO, ANGELA |
| 155 E. CHESTNUT AVE. | 125 | 93.01 | 7 | | | R1 | 24 | 2 | KIRIN, JASON & PHAEDRA |
| 159 E. CHESTNUT AVE. | 125 | 93.01 | 6 | | | R1 | 0024 | 2 | VALERA, RAMON OSCAR & NICOLE MAZUR |

| Property Location | Page No. | Block No. | Lot No. | Lot Qualifier | Account No. | Zone | Tax Map | Property Class | Name of Owner |
|----------------------|----------|-----------|---------|---------------|-------------|------|---------|----------------|---------------------------------------|
| 160 E. CHESTNUT AVE. | 139 | 99 | 68 | | | R1 | 27 | 2 | WERNERSBACH, MICHELE M & VAUGHN |
| 161 E. CHESTNUT AVE. | 125 | 93.01 | 5 | | | R1 | 24 | 2 | DEGEORGE, JAMES M & DOROTHY |
| 162 E. CHESTNUT AVE. | 139 | 99 | 72 | | | R1 | 27 | 2 | PERRINO, JOSEPH J & THERESA M |
| 165 E. CHESTNUT AVE. | 125 | 93.01 | 4 | | | R1 | 24 | 2 | WERNIK, SUSAN G. |
| 169 E. CHESTNUT AVE. | 125 | 93.01 | 3 | | | R1 | 24 | 2 | ZANCA, LYLE & DEVON |
| 170 E. CHESTNUT AVE. | 139 | 99 | 73 | | | R1 | 27 | 2 | CHENG, HUAXU & QIN, ZHEN |
| 172 E. CHESTNUT AVE. | 139 | 99 | 74 | | | R1 | 27 | 2 | TRIMBOLI, PETER J, JR & CERNADAS, M |
| 173 E. CHESTNUT AVE. | 125 | 93.01 | 2 | | | | | 2 | SAMAD, EMAD & COHEN, LAUREN |
| 174 E. CHESTNUT AVE. | 139 | 99 | 80.04 | | | R1 | 27 | 2 | EOSSO, ANNA & AUGUSTINE |
| 181 E. CHESTNUT AVE. | 130 | 95.01 | 41.01 | | | | | 2 | HOAGLAND, KAREN E |
| 188 E. CHESTNUT AVE. | 139 | 99 | 80.03 | | | R1 | 27 | 2 | GAWRONSKI, GLENN |
| 191 E. CHESTNUT AVE. | 129 | 95.01 | 35 | | | | | 1 | JESSEN, MARTIN D & BARBARA B. |
| 191 E CHESTNUT AVE. | 129 | 95.01 | 37 | | | R1 | | 2 | JESSEN, MARTIN D & BARBARA |
| 195 E. CHESTNUT AVE. | 129 | 95.01 | 33 | | | R1 | 25 | 2 | KOZO, DAVID & MOLLISON, CAITLIN |
| 200 E. CHESTNUT AVE. | 140 | 99 | 80.012 | | | | | 1 | PATEL, NEERALI & UTKARSH |
| 204 E. CHESTNUT AVE. | 140 | 99 | 80.011 | | | R1 | 27 | 2 | BUSCH, JONATHAN M & KATHY G |
| 230 E. CHESTNUT AVE. | 144 | 103 | 37.01 | | | R1 | 29 | 2 | BENNETT, STEPHEN J & TERRI STARR |
| 231 E. CHESTNUT AVE. | 132 | 96 | 77 | | | R1 | 25 | 2 | CAPLAN, JOEL & SONDR |
| 241 E. CHESTNUT AVE. | 131 | 96 | 30 | | | R1A | 25 | 2 | ANDREWS, SUZANNE E |
| 245 E. CHESTNUT AVE. | 135 | 98 | 24 | | | R1 | 26 | 2 | ROSAMILIA, DANA MARIE |
| 251 E. CHESTNUT AVE. | 135 | 98 | 37 | | | R1A | 26 | 2 | HERBERT, JEREMY & JULIET |
| 269 E. CHESTNUT AVE. | 135 | 98 | 33 | | | R1 | 26 | 2 | CORDES, JESPER & DEBORAH |
| 275 E. CHESTNUT AVE. | 135 | 98 | 56.03 | | | R1 | 26 | 2 | BALOGH, ISTVAN, JR & ANITA |
| 295 E. CHESTNUT AVE. | 135 | 98 | 57 | | | R1 | 26 | 2 | LOVE, W F IV & MALVONE, A L |
| 300 E. CHESTNUT AVE. | 147 | 107 | 32 | | | | | 2 | FU, TZULIN T. & HSIUHUEY |
| 302 E. CHESTNUT AVE. | 147 | 107 | 33 | | | | | 2 | FAWCETT, IAN DAVID & THEIVAKUMARAN, A |
| 304 E. CHESTNUT AVE. | 147 | 107 | 34 | | | | | 2 | MANHEIM, MARGERY B. |
| 306 E. CHESTNUT AVE. | 147 | 107 | 35 | | | R1 | 30 | 2 | JENSEN, ALLEN R & SARAH C |
| 309 E. CHESTNUT AVE. | 137 | 98.01 | 47 | | | | | 2 | FRINGS, ROBERTA M |
| 310 E. CHESTNUT AVE. | 147 | 107 | 36 | | | | | 2 | UTT, BRANDON & HEATHER |
| 311 E. CHESTNUT AVE. | 137 | 98.01 | 46 | | | R1 | 26 | 2 | MIAO, XIN & WONG, ANNIE |
| 1 CHESTNUT LA. | 135 | 98 | 34 | | | R1 | 26 | 2 | KNOLL, ROBERT K. & KIMBERLY A. |
| 2 CHESTNUT LA. | 135 | 98 | 36 | | | | | 2 | URGELL, JORGE & BANERJEE, SUCHARITA |
| 114 W. CHESTNUT AVE. | 71 | 58 | 29 | | | R2 | 14 | 2 | WEISSBLUM, STEVEN H |
| 115 W. CHESTNUT AVE. | 62 | 51.11 | 36 | | | R2 | 12 | 2 | MURRAY, WM. A. & SYLVIA E. |
| 118 W. CHESTNUT AVE. | 71 | 58 | 27 | | | R2 | 14 | 2 | HEALEY, MARYBETH |
| 200 W. CHESTNUT AVE. | 70 | 58 | 25 | | | R2 | 14 | 2 | SHAH, PARITOSH V & RAKHI Y |
| 201 W. CHESTNUT AVE. | 60 | 51.10 | 29 | | | R2 | 12 | 2 | MCCAFFERY, PATRICK S |
| 205 W. CHESTNUT AVE. | 60 | 51.10 | 31 | | | R2 | 12 | 2 | MOHR, DOROTHY |
| 206 W. CHESTNUT AVE. | 70 | 58 | 23.01 | | | | | 2 | HUA, JIONGHAO & HU, RENZHU |
| 209 W. CHESTNUT AVE. | 61 | 51.10 | 33 | | | R2 | 12 | 2 | PANCHAL, RAVI C & PINKIN B |
| 212 W. CHESTNUT AVE. | 70 | 58 | 21 | | | R2 | 14 | 2 | LITTLE, DARYL K & SHARON |
| 214 W. CHESTNUT AVE. | 70 | 58 | 19 | | | R2 | 14 | 2 | MASTURZO, MATTHEW & RACHAEL |
| 215 W. CHESTNUT AVE. | 61 | 51.10 | 35 | | | R2 | 12 | 2 | LOBDELL, PATRICK W. & PATRICIA E. |
| 216 W. CHESTNUT AVE. | 70 | 58 | 17 | | | R2 | 14 | 2 | LOMBARDI, THOMAS & MARIA A-TRUSTEES |
| 217 W. CHESTNUT AVE. | 61 | 51.10 | 37 | | | R2 | 12 | 2 | CASASSA, KENNETH & JENNIFER |
| 218 W. CHESTNUT AVE. | 70 | 58 | 15 | | | R2 | 14 | 2 | WALKOCZY, LINDA M & T THOMAS |
| 220 W. CHESTNUT AVE. | 70 | 58 | 13 | | | R2 | 14 | 2 | ELBERGER, GRACE M. |
| 301 W. CHESTNUT AVE. | 55 | 51.06 | 29 | | | R2 | 12 | 2 | BONAR, DOUGLAS E & BEMIS, KAREN G |
| 305 W. CHESTNUT AVE. | 55 | 51.06 | 31 | | | R2 | 12 | 2 | LUDWIG, MATTHEW |
| 309 W. CHESTNUT AVE. | 56 | 51.06 | 33 | | | R2 | 12 | 2 | KAW, DARREN & YANG, JIE |
| 310 W. CHESTNUT AVE. | 70 | 58 | 11 | | | R2 | 14 | 2 | MILLER, MICHAEL & CARA |
| 312 W. CHESTNUT AVE. | 70 | 58 | 9 | | | R2 | 14 | 2 | NASHED, GEMIANA & MOMTAZ |
| 314 W. CHESTNUT AVE. | 70 | 58 | 7 | | | R2 | 14 | 2 | MOLINEUX, SUSAN |
| 316 W. CHESTNUT AVE. | 70 | 58 | 5 | | | R2 | 14 | 2 | LEDINH, NAM & PERKINS-LEDINH, KRISTIN |
| 317 W. CHESTNUT AVE. | 56 | 51.06 | 35 | | | R2 | 12 | 2 | MESSINA, TERESA |
| 401 W. CHESTNUT AVE. | 54 | 51.05 | 37 | | | R2 | 12 | 2 | XYLOPORTAS, KATRINA & SINGER, JASON |
| 407 W. CHESTNUT AVE. | 54 | 51.05 | 39 | | | R2 | 12 | 2 | ERICKSON, ERIC R & PAULA |
| 412 W. CHESTNUT AVE. | 70 | 58 | 1.01 | | | R2 | 14 | 2 | KANASZKA, STEVE & DAWN |
| 413 W. CHESTNUT AVE. | 54 | 51.05 | 42 | | | R2 | 12 | 2 | DOHL, ANGELA & ZIPF, RAYMOND W |
| 513 W. CHESTNUT AVE. | 63 | 52 | 7.01 | | | R2 | 12 | 2 | COLEGROVE, HOWARD R & DEBORAH A |
| 517 W. CHESTNUT AVE. | 63 | 52 | 9.01 | | | R2 | 12 | 2 | GETTY, BARBARA R. |
| 519 W. CHESTNUT AVE. | 63 | 52 | 11.01 | | | R2 | 12 | 2 | SOLTYS, MICHAEL & JUDY |
| 521 W. CHESTNUT AVE. | 64 | 52 | 13.01 | | | R2 | 12 | 2 | KOCHY, LEANNE & QUACKENBUSH, JAMES C |
| 22 CHRISTOL ST. | 120 | 92 | 28 | | | | | 2 | WOODRUFF, ADAM & MARGRIT |
| 30 CHRISTOL ST. | 119 | 92 | 26 | | | | | 2 | ACKERMAN, LYNDA & PATRICK, WALTER |
| 34 CHRISTOL ST. | 119 | 92 | 24 | | | R2 | 0024 | 2 | MASTERS, SANDRA M |

| Property Location | Page No. | Block No. | Lot No. | Lot Qualifier | Account No. | Zone | Tax Map | Property Class | Name of Owner |
|-------------------|----------|-----------|---------|---------------|-------------|------|---------|----------------|--|
| 40 CHRISTOL ST. | 119 | 92 | 22 | | | | | 2 | LETO, JOSEPH & KIM |
| 41 CHRISTOL ST. | 124 | 93 | 120 | | | | | 2 | GANGULY, SABYASACHI |
| 42 CHRISTOL ST. | 119 | 92 | 21 | | | R2 | 24 | 2 | HERNANDEZ, JONATHAN & MARIA |
| 43 CHRISTOL ST. | 124 | 93 | 121 | | | R2 | 24 | 2 | SADOFSKY, MICHAEL S & ANN M |
| 44 CHRISTOL ST. | 119 | 92 | 20 | | | | | 2 | LI, NING |
| 45 CHRISTOL ST. | 124 | 93 | 122 | | | | | 2 | WISEMAN, WILLIAM & SAMANTHA |
| 47 CHRISTOL ST. | 124 | 93 | 123 | | | | | 2 | THOMPSON, THOMAS W. & BEATA |
| 50 CHRISTOL ST. | 119 | 92 | 18.01 | | | R2 | 24 | 2 | MOUDATSOS, NUNZIO & JULIA |
| 52 CHRISTOL ST. | 119 | 92 | 17.01 | | | R2 | 24 | 2 | RUSSOMANNO, CHRISTOPHER A |
| 53 CHRISTOL ST. | 124 | 93 | 124 | | | R2 | 24 | 2 | XIAO, YAO & JIANG, CHENGYI |
| 57 CHRISTOL ST. | 125 | 93 | 125 | | | R2 | 24 | 2 | KUTTIKATT, SARAMMA |
| 58 CHRISTOL ST. | 119 | 92 | 15 | | | | | 2 | CIAMPI, CHRISTOPHER & SUSAN A. |
| 61 CHRISTOL ST. | 125 | 93 | 126 | | | | | 2 | MANCHISI, JOHN & KATE |
| 62 CHRISTOL ST. | 119 | 92 | 13 | | | | | 2 | FERRARA, FRANKLIN P JR & DEBORAH R |
| 65 CHRISTOL ST. | 125 | 93 | 127 | | | | | 2 | RAMIREZ, CRAIG & KATHLEEN |
| 67 CHRISTOL ST. | 125 | 93 | 128 | | | R2 | 24 | 2 | RIVERA, FERNANDO & CAROL A. |
| 68 CHRISTOL ST. | 119 | 92 | 12 | | | R2 | 24 | 2 | BURTON, JOHN & DARLENE |
| 74 CHRISTOL ST. | 119 | 92 | 11 | | | R2 | 24 | 2 | LONDONO, JOSE A&HERNANDEZ-LONDONO, J |
| 80 CHRISTOL ST. | 119 | 92 | 10 | | | R2 | 24 | 2 | O'CONNOR, MARGARET H |
| 86 CHRISTOL ST. | 119 | 92 | 9 | | | R2 | 24 | 2 | PADOVANO, DIANE |
| 88 CHRISTOL ST. | 134 | 97 | 74 | | | R1 | 25 | 2 | GILES, CARRELL A&EUROPE, CHRISTOPHER |
| 90 CHRISTOL ST. | 134 | 97 | 73 | | | R1 | 25 | 2 | ASPROCOLAS, TIMOTHY P & JENNIFER M |
| 94 CHRISTOL ST. | 134 | 97 | 72 | | | R1 | 25 | 2 | SWENSEN, GARY J & NANCY M |
| 98 CHRISTOL ST. | 134 | 97 | 71 | | | R1 | 25 | 2 | SCHRAMM, MICHAEL & APRIL |
| 102 CHRISTOL ST. | 134 | 97 | 70 | | | R1 | 25 | 2 | DOBBS, LON & JACQUELINE |
| 106 CHRISTOL ST. | 134 | 97 | 69 | | | R1 | 25 | 2 | RICHARD P & MURIEL D BELL TRUST |
| 110 CHRISTOL ST. | 134 | 97 | 68 | | | R1 | 25 | 2 | MUELLER, EVANGELYNNE C-TRUSTEE |
| 114 CHRISTOL ST. | 134 | 97 | 67 | | | R1 | 25 | 2 | HATHAWAY, MARGARET F-TRUSTEE |
| 118 CHRISTOL ST. | 134 | 97 | 66 | | | R1 | 25 | 2 | ROSENBLUM, ANDREW & MARLENE |
| 122 CHRISTOL ST. | 134 | 97 | 65 | | | R1 | 25 | 2 | KRESS, MATTHEW & KRISTIN |
| 126 CHRISTOL ST. | 134 | 97 | 63 | | | R1 | 25 | 2 | SULLIVAN, DENNIS |
| 132 CHRISTOL ST. | 133 | 97 | 62 | | | R1 | 25 | 2 | KUHN, CLIFFORD JR & LYDIA |
| 138 CHRISTOL ST. | 133 | 97 | 61 | | | R1 | 26 | 2 | BEARD, KEVIN DAVID & ANNA K |
| 143 CHRISTOL ST. | 131 | 96 | 4 | | | R1 | 25 | 2 | GORDESKY, JOSHUA & JAIMEE |
| 144 CHRISTOL ST. | 133 | 97 | 60 | | | R1 | 25 | 2 | BROWN, ADAM G. & ADRIENNE HANCOCK- |
| 150 CHRISTOL ST. | 133 | 97 | 59 | | | R1 | 25 | 2 | SOFIELD, BARBARA M/STUDIO SOFIELD |
| 156 CHRISTOL ST. | 133 | 97 | 58 | | | R1 | 26 | 2 | SCARMOZZINO, MARK & DOLORES |
| 162 CHRISTOL ST. | 133 | 97 | 57 | | | R1 | 26 | 2 | DANA ROSE LLC |
| 168 CHRISTOL ST. | 133 | 97 | 56 | | | R1 | 26 | 2 | ROSAL, MARK & ALCANTARA, JOYCE |
| 169 CHRISTOL ST. | 135 | 98 | 61 | | | R1 | 26 | 2 | HUBER, VALERIE J |
| 175 CHRISTOL ST. | 136 | 98 | 62 | | | | | 2 | MALAMUG, PHIL & ANNE |
| 176 CHRISTOL ST. | 133 | 97 | 55 | | | R1 | M26 | 2 | BRENNAN, LAWRENCE & PATRICIA D |
| 181 CHRISTOL ST. | 136 | 98 | 63 | | | R1 | 26 | 2 | RING, SCOTT M & JANINE M |
| 182 CHRISTOL ST. | 133 | 97 | 53.02 | | | R1 | 26 | 2 | ZIZNEWSKI, EMILY & JENNIFER |
| 188 CHRISTOL ST. | 133 | 97 | 52.02 | | | | | 2 | MAGIDSON, LAUREN&MUHAMMAD, ZAHEDA |
| 196 CHRISTOL ST. | 133 | 97 | 51.02 | | | R1 | 26 | 2 | TRASI, SUNIL S & SHOBHA S |
| 205 CHRISTOL ST. | 135 | 98 | 58 | | | R1 | 26 | 2 | JULIAN, BRIAN JOHN & BINA |
| 206 CHRISTOL ST. | 133 | 97 | 50 | | | | | 2 | PACK, FREDERICK H & SANDRA C |
| 214 CHRISTOL ST. | 133 | 97 | 4 | | | R1 | 26 | 2 | DUDEK, KRZYSTOF R & BEATA |
| 217 CHRISTOL ST. | 136 | 98.01 | 5 | | | | | 2 | MARTE, GEURYS R ROJAS |
| 222 CHRISTOL ST. | 133 | 97 | 3 | | | | | 2 | GORDON, MELISSA |
| 225 CHRISTOL ST. | 136 | 98.01 | 9 | | | R1 | 61 | 2 | ASMUTH, RICHARD L & CLAUDIA D |
| 228 CHRISTOL ST. | 136 | 98.01 | 13 | | | | | 2 | PAPP, LORRAINE |
| 230 CHRISTOL ST. | 132 | 97 | 2 | | | R1 | 26 | 2 | DAMODARAN, HARIKRISHNAN&RAMAMURTHY, U |
| 234 CHRISTOL ST. | 132 | 97 | 1.03 | | | R1 | 26 | 2 | CRUSCO, JOSEPH M & KATHLEEN K |
| 238 CHRISTOL ST. | 132 | 97 | 1.05 | | | R1 | 26 | 2 | MENZIUSO, RICHARD & JENNIFER |
| 242 CHRISTOL ST. | 132 | 97 | 1.012 | | | | 26 | 2 | BRANCH, JOEL W & ENOBONG H |
| 246 CHRISTOL ST. | 132 | 97 | 1.011 | | | | 26 | 2 | ENGRACIA, FRANCIS D & MORILLO, WANDA M |
| 247 CHRISTOL ST. | 136 | 98.01 | 19 | | | | | 2 | SILVERMAN, IRMA LEE |
| 490 CHRISTOL ST. | 136 | 98.01 | 15.02 | | | | 26 | 2 | CAHILL, THOMAS & SARA |
| 1 CLARENDON CT. | 169 | 125.01 | 29.01 | | | R1 | 36 | 2 | FRICKE, WILLIAM M & KARA S |
| 18 CLARENDON CT. | 172 | 125.03 | 6 | | | R1 | 36 | 2 | MEZINIS, PETER & BALENOVIC, CATHY |
| 20 CLARENDON CT. | 172 | 125.03 | 10 | | 2140SQFTR1 | | 36 | 2 | CARDILLO, JAMES & MELISSA |
| 21 CLARENDON CT. | 169 | 125.01 | 28 | | | R1 | 36 | 2 | LISCOW, WENDY E & POLLARD, MICHAEL |
| 24 CLARENDON CT. | 172 | 125.03 | 12 | | | R1 | 36 | 2 | GARDNER, JAMES & MADELINE |
| 25 CLARENDON CT. | 169 | 125.01 | 25 | | | R1 | 36 | 2 | LEBER, MICHAEL & RACHEL |
| 29 CLARENDON CT. | 169 | 125.01 | 22 | | | R1 | 36 | 2 | GAWDIAK, ADRIAN & LEW, KHRISTINA |

| Property Location | Page No. | Block No. | Lot No. | Lot Qualifier | Account No. | Zone | Tax Map | Property Class | Name of Owner |
|-------------------|----------|-----------|---------|---------------|-------------|------|---------|----------------|-------------------------------------|
| 30 CLARENDON CT. | 173 | 125.03 | 16.01 | | | R1 | 36 | 2 | EMSLIE, CHARLES L, IV & JACLYN RAE |
| 33 CLARENDON CT. | 169 | 125.01 | 20 | | | R1 | 36 | 2 | KRIEGER, STEPHANIE & JONATHAN |
| 36 CLARENDON CT. | 173 | 125.03 | 19 | | | R1 | 36 | 2 | O'NEILL, CHRISTOPHER & LAURA |
| 37 CLARENDON CT. | 169 | 125.01 | 15 | | | R1 | 36 | 2 | CHINCHAR,CRAIG M & MELISSA H |
| 38 CLARENDON CT. | 173 | 125.03 | 20 | | | R1 | 36 | 2 | GREENBERG, DAVID & MYRTLE, KIMBERLY |
| 39 CLARENDON CT. | 169 | 125.01 | 14 | | | R1 | 36 | 2 | GOLDSTONE, ANDREW & DEWITT, ANNE |
| 40 CLARENDON CT. | 173 | 125.03 | 21 | | | R1 | 36 | 2 | MAHONEY, DENNIS & ELLEN |
| 42 CLARENDON CT. | 173 | 125.03 | 22 | | | R1 | 36 | 2 | FLEMING, GARY & THERESA |
| 46 CLARENDON CT. | 173 | 125.03 | 23 | | | R1 | 36 | 2 | GUANLAO, RAINIER & KRISTY |
| 59 CLARENDON CT. | 169 | 125.01 | 12.02 | | | R1 | 36 | 2 | BERG, PAUL JR. |
| 65 CLARENDON CT. | 169 | 125.01 | 11.02 | | | | | 2 | REHORN, ANDREW W. & KATHRYN A. |
| 71 CLARENDON CT. | 168 | 125.01 | 9.02 | | | R1 | 36 | 2 | LEE, HYUN & KIM, SARANG |
| 77 CLARENDON CT. | 168 | 125.01 | 8.02 | | | R1 | 36 | 2 | JOHNSTONE,RICHARD& ASTURIAS,YOLANDA |
| 83 CLARENDON CT. | 168 | 125.01 | 7.02 | | | | | 2 | CHALFIN, ROBERT J & DEBORAH A |
| 91 CLARENDON CT. | 168 | 125.01 | 5.02 | | | R1 | 36 | 2 | CYRAN, MICHAEL & CORDARO,JACQUELINE |
| 99 CLARENDON CT. | 168 | 125.01 | 4.02 | | | R1 | 36 | 2 | SHETTY, YOGESH & CHAITHRA |
| 102 CLARENDON CT. | 172 | 125.02 | 14 | | | R1 | 36 | 2 | DALE, ANDREW & JULIE |
| 107 CLARENDON CT. | 168 | 125.01 | 3 | | | R1 | 36 | 2 | CALUORI, PAUL G & BETTINA R |
| 108 CLARENDON CT. | 172 | 125.02 | 13 | | | R1 | 36 | 2 | DECIBUS, JOSEPH M. |
| 111 CLARENDON CT. | 168 | 125.01 | 1 | | | R1 | 36 | 2 | MEWAWALA, RUCHIR D & SONAL R |
| 112 CLARENDON CT. | 172 | 125.02 | 12 | | | R1 | 36 | 2 | LIM, JEAN & KIM, HUNJONG |
| CLIFFWOOD PL. | 223 | 143.01 | 6.12 | | | | | 1 | NOMA, ELLIOT & LYDIA |
| 2 CLIFFWOOD PL | 221 | 143 | 8 | | | R2 | 47 | 2 | LAMOREAUX, CATHERINE & PAONE, L |
| 3 CLIFFWOOD PL. | 225 | 143.02 | 25 | | | R2 | 47 | 2 | INDIANI, CHIARA |
| 4 CLIFFWOOD PL. | 221 | 143 | 9 | | | | | 2 | PAPP, ALICIA |
| 7 CLIFFWOOD PL. | 224 | 143.02 | 23 | | | R2 | 47 | 2 | CALISH,BRETT & COLLEEN R |
| 8 CLIFFWOOD PL. | 221 | 143 | 10 | | | R2 | 47 | 2 | MOTOVILOFF, KATHRYN |
| 9 CLIFFWOOD PL. | 224 | 143.02 | 22.01 | | | R2 | 47 | 2 | CARR, JAMES T & CAROL H |
| 10 CLIFFWOOD PL. | 221 | 143 | 11.01 | | 1615SQFT | | | 2 | WOLFEL, SCOTT |
| 11 CLIFFWOOD PL. | 224 | 143.02 | 21 | | | R2 | 47 | 2 | FORD, PETER & ALISON M |
| 12 CLIFFWOOD PL. | 221 | 143 | 14 | | | | | 2 | MERWIN, MILES M & FREDERIC E, JR |
| 13 CLIFFWOOD PL. | 224 | 143.02 | 20 | | | R2 | 47 | 2 | NICHOLAS, ANDREW S & CATHERINE A |
| 14 CLIFFWOOD PL. | 221 | 143 | 15.02 | | | R2 | 47 | 2 | NEMIROFF, ANDREW PAUL & ERIN |
| 15 CLIFFWOOD PL. | 224 | 143.02 | 18 | | | R2 | 47 | 2 | BALLANTINE, MICKEY |
| 18 CLIFFWOOD PL. | 221 | 143 | 15.01 | | | | | 2 | MARCUS, DAVID & SARA H |
| 20 CLIFFWOOD PL. | 221 | 143 | 19 | | | | 47 | 2 | VARSHAVCHIK, SEMYON |
| 21 CLIFFWOOD PL. | 224 | 143.02 | 15 | | | | | 2 | NOMA, ELLIOT & LYDIA |
| 22 CLIFFWOOD PL. | 221 | 143 | 20 | | | R2 | 47 | 2 | HARRISON, ALEXANDER J & ALLISON S |
| 25 CLIFFWOOD PL. | 224 | 143.02 | 13 | | | R2 | | 2 | CHAUDRY, KASSIM & CAROLYN |
| 8 CLINTON PL. | 308 | 183.01 | 80 | | | B3 | 64 | 2 | ROCCI, ANA & JACQUELINE RITA |
| 12 CLINTON PL. | 308 | 183.01 | 76 | | | R2 | 64 | 2 | LEFFAND, MICHAEL & SAVA A |
| 19 CLINTON PL. | 304 | 182 | 7 | | | R2 | 64 | 2 | HOLMES, STACY M |
| 20 CLINTON PL. | 308 | 183.01 | 72 | | | R2 | 64 | 2 | BROWN, ALAN G & JANE |
| 21 CLINTON PL. | 304 | 182 | 9 | | | R2 | 64 | 2 | COGHLAN, THOMAS J & KATHERINE N |
| 24 CLINTON PL. | 308 | 183.01 | 68 | | | R2 | 64 | 2 | HERZBERG, MARK & SHERIDAN, PATRICIA |
| 25 CLINTON PL. | 304 | 182 | 11 | | | R2 | 0064 | 2 | PARR, RICHARD S & ALICIA D |
| 28 CLINTON PL. | 308 | 183.01 | 66 | | | R2 | 64 | 2 | RAO,PRASAD V & MICHELLE L |
| 30 CLINTON PL. | 308 | 183.01 | 63 | | | R2 | 64 | 2 | BEGARNEY, M J & ALWAISE-BEGARNEY, K |
| 36 CLIVE ST. | 7 | 4.01 | 1 | | | R1 | 3 | 2 | TAYLOR, LESLIE LOGAN-TRUSTEE |
| 45 CLIVE ST. | 2 | 3 | 46 | | | R2 | 2 | 2 | GLADIS, DANIEL & CYNTHIA DOERR |
| 46 CLIVE ST. | 9 | 4.02 | 16.04 | | | | | 2 | AGRAWAL, AMIT & SOOD, NITAN |
| 47 CLIVE ST. | 2 | 3 | 48 | | | R2 | 2 | 2 | LEVINSON, EDWARD & SUSAN U |
| 52 CLIVE ST. | 9 | 4.02 | 16.05 | | | | | 2 | CARROLL, BENJAMIN & MICHELLE |
| 61 CLIVE ST. | 2 | 3 | 53 | | | R2 | 2 | 2 | MAGGI-MICELI,M&MICELI,J&GARTON,L&J |
| 66 CLIVE ST. | 9 | 4.02 | 16 | | | R1 | 3 | 2 | VON LENSKI, CHRISTOPH P W |
| 73 CLIVE ST. | 2 | 3 | 58 | | | R2 | 2 | 2 | DREYER, ROBERT & PATRICIA |
| 76 CLIVE ST. | 10 | 4.02 | 39.01 | | | R1 | 3 | 2 | WARD, H. C. & HARRIETTE C TRUSTEES |
| 77 CLIVE ST. | 2 | 3 | 67 | | | R2 | 2 | 15F | GARNI, MICHAEL & JUDITH |
| 84 CLIVE ST. | 10 | 4.02 | 38.01 | | | R1 | 3 | 2 | PETERSON, EARLE N & CYNTHIA |
| 92 CLIVE ST. | 10 | 4.02 | 37 | | | R1 | 3 | 2 | ENGLAND, CHRISTOPHER J & KRISTIN M |
| 93 CLIVE ST. | 2 | 3 | 69 | | | R2 | 2 | 2 | MANHEIM, JENNIFER S |
| 99 CLIVE ST. | 3 | 3 | 70 | | | R2 | 2 | 2 | BECKER, THOMAS A & GAYLE JENEY |
| 100 CLIVE ST. | 10 | 4.02 | 36 | | | R1 | 3 | 2 | MIRZA, SAIMA |
| 1 COAN PL. | 340 | 202 | 1.01 | | | LI | 69 | 4B | BST COAN LLC |
| 5 COAN PL. | 339 | 199 | 37 | | | R2 | 69 | 2 | DZIEPAK, DANIELLE |
| 6 COAN PL. | 340 | 200 | 43 | | | R2 | 70 | 2 | GUO, XIAOYAN & XING, XINYU |
| 9 COAN PL. | 338 | 199 | 18 | | | R2 | 69 | 2 | KOBAYASHI, ANDREW & PATRICIA |

| Property Location | Page No. | Block No. | Lot No. | Lot Qualifier | Account No. | Zone | Tax Map | Property Class | Name of Owner |
|-------------------|----------|-----------|---------|---------------|-------------|------|---------|----------------|---|
| 10 COAN PL. | 339 | 200 | 27 | | | R2 | 69 | 2 | RAPOPORT, MAXIM A & RUSLANA |
| 11 COAN PL. | 338 | 199 | 16 | | 1331SQFTR | R2 | 69 | 2 | GUMNIC, LEE & KARA |
| 16 COAN PL. | 339 | 200 | 30 | | | R2 | 69 | 2 | SHETTY, SUSHIL SHEENA & SHRAVYA |
| 20 COAN PL. | 339 | 200 | 32 | | | R2 | 69 | 2 | WILLOCK, MARCUS & TERAN, JOVANNA |
| 21 COAN PL. | 338 | 199 | 14 | | | R2 | 69 | 2 | GOLDENBERG, JEREMY & KELLI |
| 24 COAN PL. | 340 | 200 | 35 | | | R2 | 69 | 2 | SANTIAGO, LUIS & MUENSTER, MAUREEN |
| 25 COAN PL. | 339 | 199 | 38 | | | R2 | 69 | 2 | KOHLI, PANKAJ & KAMATH, PARVATHI |
| 29 COAN PL. | 339 | 199 | 39 | | | R2 | 69 | 2 | MICHAIL, MARYIAN |
| 11 COLONIAL CT. | 2 | 3 | 60 | | | R2 | 2 | 2 | VON TURY, MARY JO |
| 12 COLONIAL CT. | 2 | 3 | 65 | | | R2 | 3 | 2 | SUGARMAN, MARYANN |
| 17 COLONIAL CT. | 2 | 3 | 62 | | | R2 | | 2 | PAUL, MARGARET M & IAN |
| 18 COLONIAL CT. | 2 | 3 | 63 | | | R2 | 2 | 2 | MATISE, MICHAEL P. & TARA C. |
| 101 COLUMBIA AVE. | 58 | 51.08 | 11 | | | R2 | 11 | 2 | GOSS, JOHN F JR & KATHLEEN N |
| 102 COLUMBIA AVE. | 63 | 51.12 | 32 | | | R2 | 11 | 2 | HUMBARGER, BRIAN & RUSK, ANNE |
| 104 COLUMBIA AVE. | 63 | 51.12 | 29 | | | R2 | 11 | 2 | HASKELL, DAWN & BRIAN |
| 105 COLUMBIA AVE. | 58 | 51.08 | 13 | | | R2 | 11 | 2 | AMRUTESH, KARTHIK & RANGAN, JYOTHI R |
| 109 COLUMBIA AVE. | 58 | 51.08 | 15 | | | R2 | 11 | 2 | HSU, KEVIN L & POON, JENNIFER L |
| 110 COLUMBIA AVE. | 63 | 51.12 | 27 | | | R2 | 11 | 2 | SHACKNEY, GRACE B |
| 113 COLUMBIA AVE. | 58 | 51.08 | 17 | | | R2 | 11 | 2 | CARVALHO, LISA A & ANGELO, JUDITH M |
| 114 COLUMBIA AVE. | 63 | 51.12 | 25 | | | R2 | 11 | 2 | BRENNEMAN, KEVIN & KIMBERLY |
| 117 COLUMBIA AVE. | 58 | 51.08 | 19 | | | R2 | 11 | 2 | SRIVASTAVA, ABHISHEK & ADHIKARY, SAYANI |
| 120 COLUMBIA AVE. | 63 | 51.12 | 22 | | | R2 | 11 | 2 | STIBICH, STEVEN G & LAURA |
| 121 COLUMBIA AVE. | 59 | 51.08 | 21 | | | R2 | 11 | 2 | O'GRADY, DANIEL |
| 200 COLUMBIA AVE. | 61 | 51.11 | 5 | | | R2 | 12 | 2 | PIANKO, EDWARD & PAULA |
| 201 COLUMBIA AVE. | 60 | 51.10 | 16 | | | R2 | 12 | 2 | HAN, JIHO & JULIA |
| 204 COLUMBIA AVE. | 61 | 51.11 | 3 | | | R2 | 12 | 2 | SCARFUTO, JOSEPH F & EILEEN M |
| 205 COLUMBIA AVE. | 60 | 51.10 | 18 | | | R2 | 12 | 2 | KUNG, DANIEL R & MEAGHAN |
| 208 COLUMBIA AVE. | 61 | 51.11 | 1.01 | | | R2 | 12 | 2 | CHONKA, JOSEPH DAVID & LYNN STEPHANIE |
| 209 COLUMBIA AVE. | 60 | 51.10 | 20 | | | R2 | 12 | 2 | REYES, MANUEL L & NUVIA S |
| 212 COLUMBIA AVE. | 61 | 51.11 | 1 | | | R2 | 12 | 2 | CERNANDAS, NORMA |
| 215 COLUMBIA AVE. | 60 | 51.10 | 22 | | | R2 | 12 | 2 | RUSSO, ROBERT F. & ROBYN |
| 216 COLUMBIA AVE. | 62 | 51.11 | 42 | | | R2 | 12 | 2 | HARPSTER, K. BRUCE & MARY |
| 219 COLUMBIA AVE. | 60 | 51.10 | 24.2 | | | R2 | 12 | 2 | SHAH, DIPESH & BHATT, RACHITA |
| 223 COLUMBIA AVE. | 60 | 51.10 | 27 | | | R2 | 12 | 2 | FORLANDER, DAVID & ELIZABETH |
| 8 CONCORD AVE. | 178 | 126 | 76 | | | R1 | 39 | 2 | HANLEY, WILLIAM P & MARY S |
| 14 CONCORD AVE. | 178 | 126 | 77 | | | R1 | 39 | 2 | SUSS, ERIC B. |
| 22 CONCORD AVE. | 178 | 126 | 78 | | | R1 | 39 | 2 | KOSTER, CRAIG & JOANNA BELL |
| 30 CONCORD AVE. | 178 | 126 | 79 | | | R1 | 39 | 2 | PIERCE, EDWARD D & TRACY N |
| 33 CONCORD AVE. | 181 | 126.01 | 4 | | | R1 | 39 | 2 | BARLAS, SONYA & MEHMET E |
| 41 CONCORD AVE. | 181 | 126.01 | 5 | | | R1 | 39 | 2 | CUMMINGS, WILLIAM C & BEVERLY J |
| 42 CONCORD AVE. | 183 | 126.03 | 54 | | | R1 | 39 | 2 | LU, WUQUN & ZHANG, LINJUN |
| 50 CONCORD AVE. | 183 | 126.03 | 55 | | | | 39 | 2 | KASZA, TOMAS & XING, TONGJI |
| 53 CONCORD AVE. | 182 | 126.01 | 6 | | | R1 | 39 | 2 | RUDEL, THOMAS K & SUSAN L |
| 54 CONCORD AVE. | 183 | 126.03 | 56 | | | R1 | 39 | 2 | TAY, JON-PAUL & TARA P |
| 60 CONCORD AVE. | 183 | 126.03 | 57 | | | R1 | 39 | 2 | BOWERS, HEATHER |
| 68 CONCORD AVE. | 184 | 126.03 | 58 | | | | 39 | 2 | DIBENEDETTO, ARTHUR R. & MELINDA E. |
| 74 CONCORD AVE. | 184 | 126.03 | 59 | | | R1 | 39 | 2 | CASEY, FRANK J & PATRICIA |
| 82 CONCORD AVE. | 184 | 126.03 | 60 | | | | 39 | 2 | MILLER, SEAN & KIMBERLY |
| 90 CONCORD AVE. | 184 | 126.03 | 99 | | | R1 | 39 | 2 | HOGAN, CHRISTOPHER T & KAREN B |
| 1 CONNOR AVE. | 89 | 73 | 16 | | | | | 1 | SILVA, SIDNEI SCHUMACHER |
| 4 CONNOR AVE. | 92 | 76 | 30 | | | R2 | 18 | 2 | HUFFMAN, SCOTT W & LETITIA L |
| 9 CONNOR AVE. | 89 | 73 | 22 | | | R2 | 18 | 2 | ESPINOSA, SIMON & MONSALVE, ERICA |
| 15 CONNOR AVE. | 89 | 73 | 23 | | | | | 2 | GOLDSTEIN, MARK & ELAINE B |
| 16 CONNOR AVE. | 91 | 75 | 29 | | | R2 | 18 | 2 | MOSKO, TAMARA A & EDWARD J |
| 23 CONNOR AVE. | 89 | 73 | 27 | | | | | 2 | COLLINS, DONALD J |
| 24 CONNOR AVE. | 91 | 75 | 30 | | | | | 2 | TANCREDI, STEPHANIE & PADILLA, JASON |
| 29 CONNOR AVE. | 89 | 73 | 28 | | | | | 2 | ELLEN, JOAN H |
| 30 CONNOR AVE. | 91 | 75 | 31 | | | | | 2 | GLENN, MARIE |
| 34 CONNOR AVE. | 91 | 75 | 32 | | | R2 | 18 | 2 | SREESAN, KIRAN & SREEKUMAR, DHANYA |
| 40 CONNOR AVE. | 91 | 75 | 33 | | | R2 | 18 | 2 | MUSELLI, JOHN M |
| 43 CONNOR AVE. | 91 | 74 | 32 | | | | | 2 | NOWAKOWSKI, MARIAN |
| 44 CONNOR AVE. | 91 | 75 | 34 | | | | | 2 | MARKANO, ROBERT C & JOANNE R |
| 49 CONNOR AVE. | 91 | 74 | 33 | | | R2 | 18 | 2 | HAMPSON, DAVID T & BYRNE, ALISON |
| 55 CONNOR AVE. | 91 | 74 | 34 | | | R2 | 18 | 2 | SOLIMAN, KIROLES & VERONICA |
| 70 CONNOR AVE. | 92 | 75 | 35 | | | R2 | 18 | 2 | GREENFEDER, SCOTT A & SUSAN E |
| COPPERFIELD LANE | 47 | 49 | 11 | | | R7 | | 4C | HOMESTEAD VILLAGE AT METUCHEN, LLC |
| 6 CREST DR. | 136 | 98 | 68 | | | R1 | 26 | 2 | HALLAS, MICHAEL J & PATRICIA S |

| Property Location | Page No. | Block No. | Lot No. | Lot Qualifier | Account No. | Zone | Tax Map | Property Class | Name of Owner |
|-------------------|----------|-----------|---------|---------------|-------------|------|---------|----------------|-------------------------------------|
| 17 CREST DR. | 136 | 98 | 64 | | | R1 | 26 | 2 | SHI, SHENG & YUFEI SOPHIA |
| 18 CREST DR. | 136 | 98 | 66 | | | | | 2 | KRAMER, ELLIOT I. & KAREN F. |
| 30 CREST DR. | 135 | 98 | 35 | | | R1 | M26 | 2 | SIU DWAYNE |
| 11 CUMMINGS CT. | 122 | 93 | 82 | | | | 24 | 2 | STANKIEWICZ, JOSEPH |
| 12 CUMMINGS CT. | 123 | 93 | 89 | | | R2 | 24 | 2 | GOLDBECK, RICHARD E, JR & SARA |
| 15 CUMMINGS CT. | 122 | 93 | 83 | | | R2 | 24 | 2 | SANDERS, MAURA A |
| 16 CUMMINGS CT. | 122 | 93 | 88 | | | R2 | 24 | 2 | NEWCOMEN, DENISE |
| 19 CUMMINGS CT. | 122 | 93 | 84 | | | R2 | 24 | 2 | MERGLER, SAMUEL J & BARBARA E |
| 20 CUMMINGS CT. | 122 | 93 | 87 | | | R2 | 24 | 2 | GORE, CHARLES W & ELIZABETH |
| 21 CUMMINGS CT. | 122 | 93 | 85 | | | R2 | 24 | 2 | POWELL, BARBARA W |
| 22 CUMMINGS CT. | 122 | 93 | 86 | | | R2 | 24 | 2 | SHEEHAN, EDWARD & LORRAINE |
| 27 DELAWARE AVE. | 294 | 176 | 62 | | | R2 | 61 | 2 | HALVORSON, MARK |
| 35 DELAWARE AVE. | 298 | 179 | 49 | | | R2 | 61 | 2 | LATHAM, MARILYN P |
| 36 DELAWARE AVE. | 297 | 178 | 12 | | | R2 | 61 | 2 | MUIR, SCOTT S & MARY K |
| 43 DELAWARE AVE. | 298 | 179 | 48 | | | R2 | 61 | 2 | SHEELEY, JAMES K & AUDREY ZINA |
| 44 DELAWARE AVE. | 297 | 178 | 11 | | | R2 | 61 | 2 | NIELIWOCKI, DARYL M. & KANDACE R. |
| 47 DELAWARE AVE. | 298 | 179 | 47 | | | R2 | 61 | 2 | SHAH, ANOOP M & KAVITA K |
| 48 DELAWARE AVE. | 297 | 178 | 10 | | | R2 | 60 | 2 | MC GUIRE, FRANK M & AILEEN M |
| 50 DELAWARE AVE. | 297 | 178 | 8 | | | R2 | 60 | 2 | CUSHING, LUKE J & CORINNE A |
| 68 DELAWARE AVE. | 374 | 223 | 33 | | 1364SQFTR | | 62 | 2 | WARNER, JOSEPH & FUNG, SELENA |
| 71 DELAWARE AVE. | 370 | 219 | 65 | | | R2 | 63 | 2 | HOPKINS, ROBERT C & LAURA M |
| 72 DELAWARE AVE. | 374 | 223 | 34 | | | R2 | 62 | 2 | HUTTON, ERIC R & VOLUZ, JESSICA R |
| 87 DELAWARE AVE. | 372 | 220 | 55 | | | R2 | 63 | 2 | NOLDE, J T & KEERS-NOLDE, K S |
| 88 DELAWARE AVE. | 375 | 224 | 46 | | | R2 | 62 | 2 | REID, ANDREW I & KUROWSKI, EILEEN |
| 91 DELAWARE AVE. | 372 | 220 | 54 | | | R2 | 63 | 2 | BEATTIE, THOMAS W & ANNE E |
| 92 DELAWARE AVE. | 375 | 224 | 47 | | | R2 | 62 | 2 | LORE, JUSTIN & MAHONEY-LORE, JENNY |
| DELLWOOD RD | 175 | 125.07 | 14 | | | | | 15D | CENTENARY METHODIST CHURCH |
| 194 DELLWOOD RD. | 175 | 125.07 | 13 | | | R1 | 38 | 2 | FELD, LENA F |
| 201 DELLWOOD RD. | 175 | 125.06 | 16 | | | R1 | 37 | 2 | CAMERA, MARK A & BRIGGS, KRISTIN M |
| 202 DELLWOOD RD. | 175 | 125.07 | 11 | | | R1 | 38 | 2 | LISS, JONATHAN DAVID & KATHERINE |
| 204 DELLWOOD RD. | 175 | 125.07 | 12 | | | R1 | 38 | 2 | CHEN, CINDY & MILNES, CHRISTOPHER |
| 207 DELLWOOD RD. | 175 | 125.06 | 17 | | | R1 | 37 | 2 | OSTLUND, JEREMIAH D & WONG, JULIA L |
| 211 DELLWOOD RD. | 175 | 125.06 | 18 | | | R1 | 37 | 2 | PUSELJIC, DANILO & LIANA |
| 216 DELLWOOD RD. | 175 | 125.07 | 10 | | | R1 | 38 | 2 | HARGWOOD, DARRYL & PAMELA |
| 7 DELMAR PL. | 362 | 214.02 | 1 | | | R2 | 74 | 2 | KATES, PAULETTE |
| 11 DENISE CT. | 89 | 73 | 24 | | | R2 | 18 | 2 | VUYURI, VEERESH & TUMMALA, SILPA |
| 17 DENISE CT. | 89 | 73 | 25 | | | | | 2 | TETI, SARAH |
| 25 DENISE CT. | 89 | 73 | 26 | | | | | 2 | SHAH, SIRENIK K. & CHETAN S. |
| 16 DESSER PL. | 69 | 57 | 14 | | | R2 | 15 | 2 | WIDJAJA, JOHANES & NADIA |
| 18 DESSER PL. | 69 | 57 | 15 | | | R2 | 15 | 2 | BARRETT, MARK & MARY |
| 19 DESSER PL. | 69 | 57.01 | 14 | | | R2 | 15 | 2 | HAN, ZHIQIANG & WU, YAGUANG |
| 20 DESSER PL. | 69 | 57 | 16 | | | R2 | 15 | 2 | SAHOTA, ANEIL & SAMANTHA |
| 21 DESSER PL. | 70 | 57.01 | 28 | | | R2 | 15 | 2 | ZAMORSKI, MATTHEW & LIANG, YINGYIN |
| 22 DESSER PL. | 69 | 57 | 17 | | | R2 | 15 | 15F | ALECCI, FILOMENA |
| 24 DESSER PL. | 69 | 57 | 18 | | | R2 | 15 | 2 | CHOI, DOO CHUL & LIM, SUN MI |
| 26 DESSER PL. | 69 | 57 | 19 | | | R2 | 15 | 2 | CANTOS, JESSICA S |
| 28 DESSER PL. | 69 | 57 | 20 | | | R2 | 15 | 2 | DRUMETSKI, LEONARD J. |
| 29 DESSER PL. | 69 | 57.01 | 27 | | | R2 | 15 | 2 | WALDMAN, JACOB |
| 30 DESSER PL. | 69 | 57 | 21 | | | R2 | 15 | 2 | D'ALESSANDRO RIGATTI GROUP INC |
| 31 DESSER PL. | 69 | 57.01 | 26 | | | R2 | 15 | 2 | SINGH, SHEELENDRA & BHATTACHARYA, M |
| 1 DIVISION ST. | 260 | 154.03 | 34 | | | R2 | 53 | 2 | DASHNAW, PATRICIA J & RITA L |
| 2 DIVISION ST. | 261 | 154.04 | 19 | | | R2 | 53 | 2 | KENYON, JOHN R. & JOAN L |
| 3 DIVISION ST. | 260 | 154.03 | 33 | | | R2 | 53 | 2 | WILKS, ARLIA |
| 4 DIVISION ST. | 261 | 154.04 | 18 | | | R2 | 53 | 2 | HEROLD, DONALD M |
| 5 DIVISION ST. | 260 | 154.03 | 32 | | | R2 | 53 | 2 | HALL, CYNTHIA |
| 6 DIVISION ST. | 261 | 154.04 | 17 | | | R2 | 53 | 2 | FOLEY, KAREN A. |
| 7 DIVISION ST. | 260 | 154.03 | 31 | | | R2 | 53 | 2 | GROSS, KATHY |
| 8 DIVISION ST. | 261 | 154.04 | 16 | | | R2 | 53 | 2 | DOUGHERTY, JOSEPH M |
| 9 DIVISION ST. | 260 | 154.03 | 30 | | | R2 | 53 | 2 | THORNTON, CRAIG |
| 10 DIVISION ST. | 261 | 154.04 | 15 | | | R2 | 53 | 2 | PILCH, JANICE T-TRUSTEE |
| 12 DIVISION ST. | 261 | 154.04 | 14 | | | R2 | 53 | 2 | MAKTAL, VIJAY T & PATRICIA T |
| 14 DIVISION ST. | 261 | 154.04 | 13 | | | R2 | | 2 | BENNETT, PATRICIA |
| 45 DIVISION ST. | 256 | 154.01 | 37 | | | R2 | 53 | 2 | TASSANI, JOSEPH & HEATHER |
| 65 DIVISION ST. | 255 | 154 | 34 | | | R2 | 53 | 2 | ERRICKSON, JASON W |
| 27 DOLORES DR. | 29 | 37.01 | 20 | | | R2 | 8.01 | 2 | FRANCHAK, JOHN R & JANE C |
| 29 DOLORES DR. | 29 | 37.01 | 19 | | | R2 | 8.01 | 2 | FAROOQUT, YUSRA |
| 30 DOLORES DR. | 30 | 37.03 | 13 | | | R2 | 8.01 | 2 | WU, WENHUA & ZHAO, YAN |

| Property Location | Page No. | Block No. | Lot No. | Lot Qualifier | Account No. | Zone | Tax Map | Property Class | Name of Owner |
|-------------------|----------|-----------|---------|---------------|-------------|------|---------|----------------|-------------------------------------|
| 31 DOLORES DR. | 28 | 37.01 | 18 | | | R2 | 8.01 | 2 | LOPEZ, CHARLES & LAUREN |
| 33 DOLORES DR. | 28 | 37.01 | 17 | | | R2 | 8.01 | 2 | DU, JINHUI & LIANG, MUXUAN |
| 34 DOLORES DR. | 29 | 37.03 | 12 | | | R2 | 8.1 | 2 | GUARNIERI, EDWARD G |
| 35 DOLORES DR. | 28 | 37.01 | 16 | | | R2 | 8.1 | 2 | MICHALSKI, JESSICA A |
| 37 DOLORES DR. | 28 | 37.01 | 15 | | | R2 | 8.01 | 2 | CONIFF,DANIEL & PATRICIA |
| 38 DOLORES DR. | 29 | 37.03 | 11 | | | R2 | 8.1 | 2 | ACEVEDO, FERNANDO & PEREZ, KIMBERLY |
| 39 DOLORES DR. | 28 | 37.01 | 14 | | | R2 | 8.01 | 2 | ZHANG, YONGLIAN & CHENG, HUIFANG |
| 40 DOLORES DR. | 30 | 37.05 | 10 | | | R2 | 8.01 | 2 | XIAO, QIANQIAN |
| 41 DOLORES DR. | 28 | 37.01 | 13 | | | R2 | 8.01 | 2 | SHEN, JR, PHILIP & ELISA |
| 42 DOLORES DR. | 30 | 37.05 | 9 | | | R2 | 8.01 | 2 | YANG, HEIFENG & CUI, YUANCHEN |
| 43 DOLORES DR. | 28 | 37.01 | 12 | | | R2 | 8.01 | 2 | KOHLI, INDER JIT & PRIYA |
| 44 DOLORES DR. | 30 | 37.05 | 8 | | | R2 | 8.01 | 2 | GRIGO, JOHN E. & JANICE M. |
| 45 DOLORES DR. | 28 | 37.01 | 11 | | | R2 | 8.1 | 2 | PIRRO, PAUL E. & KRISTINA M. |
| 46 DOLORES DR. | 30 | 37.05 | 7 | | | R2 | 8.1 | 2 | IJALANA, LILLIE & OLUSHOLA |
| 47 DOLORES DR. | 28 | 37.01 | 10 | | | R2 | 8.01 | 2 | WITKOWSKI, FAY |
| 49 DOLORES DR. | 28 | 37.01 | 9 | | | R2 | 8.01 | 2 | DEGRAZIO, CARMINE O & TERESA A |
| 51 DOLORES DR. | 28 | 37.01 | 8 | | | R2 | 8.01 | 2 | CHANDI, MIRAN |
| 53 DOLORES DR. | 28 | 37.01 | 7 | | | R2 | 8.01 | 2 | VERGARA, ARJAY & POSPIECH, LAURA |
| 55 DOLORES DR. | 28 | 37.01 | 6 | | | R2 | 8.01 | 2 | RODRIGUEZ, OCTAVIO G |
| 3 DORIAN RD. | 11 | 4.03 | 6 | | | R1 | 3.1 | 2 | MCKEOWN, KATHLEEN A |
| 8 DORIAN RD. | 13 | 6.01 | 10 | | | R1 | 3.1 | 2 | PREHODKA, JOSEPH W & JUDITH A |
| 9 DORIAN RD. | 11 | 4.03 | 5 | | | R1 | 3 | 2 | PFEIFFER, SCOTT & NANCY |
| 15 DORIAN RD. | 10 | 4.03 | 4 | | | R1 | 3.1 | 2 | WOOD, RICHARD G & KAREN A |
| 18 DORIAN RD. | 13 | 6.01 | 11 | | | R1 | 3.1 | 2 | BORECKI,WALDEMAR&DZIEDZIC-BORECKA,M |
| 19 DORIAN RD. | 10 | 4.03 | 3 | | | R1 | 3.1 | 2 | WEINER, JEFFREY & CLAUDIA |
| 27 DORIAN RD. | 10 | 4.03 | 2 | | | R1 | 3.1 | 2 | MILLERAND, ALEX & DALTON, PATRICIA |
| 28 DORIAN RD. | 13 | 6.01 | 12 | | | R1 | 3.1 | 2 | SCHLEIF, ALISA & JONATHAN |
| 14 DOUGLAS DR. | 30 | 37.05 | 12 | | | R2 | 8.1 | 2 | CURCIO, AMY J & SIEDENBURG, CHARLES |
| 16 DOUGLAS DR. | 30 | 37.05 | 11 | | | R2 | 8.01 | 2 | CARNIGLIA, FRANK J & LORRAINE B |
| 17 DOUGLAS DR. | 29 | 37.03 | 9 | | | R2 | 8.1 | 2 | VARGHESE, G. GEE & SUSAMMA |
| 19 DOUGLAS DR. | 29 | 37.03 | 10 | | | R2 | 8.1 | 2 | HOM, DANNY & NG, SUK YEE |
| DURHAM AVE | 26 | 37 | 1.02 | | | R2 | 8.01 | 15C | BOROUGH OF METUCHEN |
| DURHAM AVE | 26 | 37 | 5.03 | | | R2 | 8.01 | 15C | BOROUGH OF METUCHEN |
| DURHAM AVE | 27 | 37 | 13 | | | LI | 8 | 1 | METUCHEN REALTY ACQ./DENISE PINE |
| DURHAM AVE. | 87 | 69 | 125.07 | | | LI | 17 | 15C | BOROUGH OF METUCHEN |
| 2 DURHAM AVE. | 76 | 60 | 59 | | | R4 | 14 | 15D | ROMAN CATHOLIC DIOCESE OF METUCHEN |
| 16 DURHAM AVE. | 75 | 60 | 58 | | | R4 | 14 | 2 | REUTER, S.J. & LYNCH, T.A. |
| 19 DURHAM AVE. | 118 | 91 | 42.03 | | | R3 | 26 | 2 | PHILLIPS, PETER & MARK |
| 24 DURHAM AVE. | 75 | 60 | 56 | | | R4 | 14 | 15A | METUCHEN BOARD OF EDUCATION |
| 33 DURHAM AVE. | 118 | 91 | 40 | | | | | 2 | BILGRAV, JOHN R & DOROTHY K |
| 48 DURHAM AVE. | 74 | 60 | 42 | | | R2 | 14 | 2 | MCCLEAN,FRANCIS |
| 52 DURHAM AVE. | 74 | 60 | 44 | | | R2 | 14 | 2 | GRIFFIN, JAMES & DONOVAN, COLLEEN |
| 56 DURHAM AVE. | 74 | 60 | 47 | | | R2 | 14 | 2 | WOJCIK JR.,EMIL J.& JANET J. |
| 57 DURHAM AVE. | 116 | 90 | 1 | | | | | 2 | DUNN, SHIRLEY |
| 64 DURHAM AVE. | 74 | 60 | 49 | | | R2 | 14 | 2 | LA BRACIO, JOZANNE |
| 65 DURHAM AVE. | 117 | 90 | 59 | | | | | 2 | SKARBEB, JOHN/POA - BARBARA MALKUS |
| 67 DURHAM AVE. | 117 | 90 | 53 | | | R3 | 23 | 2 | WANG, KE & LIU, NING |
| 68 DURHAM AVE. | 75 | 60 | 52 | | | R2 | 14 | 2 | LAWSON, RANDALL & GRIFFITH, LAURA |
| 72 DURHAM AVE. | 75 | 60 | 53.01 | | | R2 | 14 | 2 | WELLS, WARREN |
| 84 DURHAM AVE. | 68 | 56 | 54 | | | R2 | M13 | 2 | CASTRO, ANTHONY & MACH, MELISSA |
| 88 DURHAM AVE. | 68 | 56 | 55 | | | R2 | 13 | 2 | FLAHERTY,ARTHUR M&RODRIGUEZ,LISETTE |
| 90 DURHAM AVE. | 68 | 56 | 56 | | | R2 | 13 | 2 | A & G RENOVATIONS LLC |
| 91 DURHAM AVE. | 106 | 84 | 50 | | | | | 2 | MUHO,E. ESTATE OF % GEORGE MUHO |
| 96 DURHAM AVE. | 68 | 56 | 29 | | | R2 | 13 | 2 | SECOND BAPTIST CHURCH OF METUCHEN |
| 99 DURHAM AVE. | 106 | 84 | 48 | | | | | 2 | TYAGI, VINEET & SATO, MICHIO |
| 100 DURHAM AVE. | 68 | 56 | 32 | | | R2 | 13 | 15D | SECOND BAPTIST CHURCH C/O TRUSTEES |
| 103 DURHAM AVE. | 106 | 84 | 46 | | | R2 | 22 | 2 | BEUN, STEPHEN G |
| 107 DURHAM AVE. | 106 | 84 | 44 | | | | | 2 | JOSHI, GOPI KRISHAN & VARSHA |
| 111 DURHAM AVE. | 106 | 84 | 42 | | | R2 | 22 | 2 | GAFFIGAN, TERENCE G & CHRISTA J |
| 112 DURHAM AVE. | 65 | 54 | 17 | | | R2 | 13 | 2 | HENSEN, HERMAN J. & SHARON D/ |
| 113 DURHAM AVE. | 106 | 84 | 40 | | | | | 2 | MALIK, RAJAT & SHIKHA SINGH |
| 116 DURHAM AVE. | 65 | 54 | 19 | | | R2 | 13 | 2 | WU, HSIUAN-LIN |
| 117 DURHAM AVE. | 106 | 84 | 36 | | | | | 2 | ANDREWS,DAVID & TANYA |
| 118 DURHAM AVE. | 65 | 54 | 21 | | | R2 | 13 | 2 | SALAS, ALMA A. |
| 121 DURHAM AVE. | 106 | 84 | 35 | | | R2 | 22 | 2 | NETTEY, KRISTY |
| 124 DURHAM AVE. | 66 | 54 | 23 | | | R2 | 13 | 2 | DOUGLAS,ANDREA D &SAUNDERS,ASHLEY G |
| 125 DURHAM AVE. | 106 | 84 | 32 | | | | | 2 | LU, YIHAUR S & HO H |

| Property Location | Page No. | Block No. | Lot No. | Lot Qualifier | Account No. | Zone | Tax Map | Property Class | Name of Owner |
|---------------------|----------|-----------|---------|---------------|-------------|------|---------|----------------|-------------------------------------|
| 131 DURHAM AVE. | 106 | 84 | 30 | | | | | 2 | CHEN, JIN & FENG, YUAN |
| 134 DURHAM AVE. | 66 | 54 | 25 | | | R2 | 13 | 2 | WHITE, ROBERT F |
| 136-140 DURHAM AVE. | 66 | 54 | 28 | | | R2 | 13 | 4A | ZM MANAGEMENT LLC |
| 156 DURHAM AVE. | 46 | 49 | 6 | | | B2 | 10 | 2 | LANDMARK INSPIRED PROPERTIES LLC |
| 157 DURHAM AVE. | 98 | 82 | 43 | | | R6 | 21 | 2 | FAN, MINGWEI |
| 158 DURHAM AVE. | 46 | 49 | 2 | | | | | 1 | 158 DURHAM AVE LLC |
| 159 DURHAM AVE. | 98 | 82 | 47 | C01 | | | | 2 | CHAKROVORTY,RITAM & KHAMBETE,KETKI |
| 161 DURHAM AVE. | 98 | 82 | 47 | C02 | | | | 2 | VAKHARIA, SAGAR & KINJAL |
| 163 DURHAM AVE. | 98 | 82 | 48 | | | R6 | 21 | 2 | WINN,THERESA R. |
| 166 DURHAM AVE. | 48 | 49 | 55 | | | B2 | M10 | 4A | SIDDHI VINAYAK REALTY LLC |
| 171 DURHAM AVE. | 98 | 82 | 53.01 | | | R6 | 21 | 2 | WANI, MAHESH & JASANI, PURVI |
| 171-193 DURHAM AVE. | 99 | 82 | 53.13 | P0001 | | R6 | 21 | 15F | METUCHEN CORNERS/- MARK GROSSMAN |
| 173 DURHAM AVE. | 98 | 82 | 53.02 | | | R6 | 21 | 2 | ROSSY, WILLIAM H |
| 175 DURHAM AVE. | 98 | 82 | 53.03 | | | R6 | 21 | 2 | QUADREL, COLETTE |
| 177 DURHAM AVE. | 98 | 82 | 53.04 | | | R6 | 21 | 2 | CHEN, SUQIN |
| 179 DURHAM AVE. | 99 | 82 | 53.05 | | | R6 | 21 | 2 | GUNASEKARAN,R K & KUMARASWAMY, Y |
| 181 DURHAM AVE. | 99 | 82 | 53.06 | | | R6 | 21 | 2 | SY, ROSELLE |
| 183 DURHAM AVE. | 99 | 82 | 53.07 | | | R6 | 21 | 2 | CHERUKU, SANTOSH & GOLI, CHANDINI |
| 185 DURHAM AVE. | 99 | 82 | 53.08 | | | R6 | 21 | 2 | PONNUSAMY, ARAVIND K & ANITHA A |
| 187 DURHAM AVE. | 99 | 82 | 53.09 | | | R6 | 21 | 2 | RAYVEN HEIGHTS LLC |
| 189 DURHAM AVE. | 99 | 82 | 53.10 | | 1295SQFTR | R6 | 21 | 2 | NARAYANA, SEKHAR |
| 191 DURHAM AVE. | 99 | 82 | 53.11 | | | R6 | 21 | 2 | DELONG, RUTH |
| 193 DURHAM AVE. | 99 | 82 | 53.12 | | | R6 | 21 | 2 | GROSSMAN, MARK |
| 197 DURHAM AVE. | 99 | 82 | 60 | | | R6 | 21 | 2 | RAMANI, SHANKAR & RAMJI, M |
| 212 DURHAM AVE. | 27 | 37 | 5.05 | | | R2LI | 8.01 | 4B | METUCHEN REALTY ACQ./DENISE PINE |
| 215 DURHAM AVE. | 88 | 71 | 37.02 | | | R6B3 | | 4A | METUCHEN I LLC |
| 227 DURHAM AVE. | 84 | 66 | 7 | | | R2 | 16 | 2 | RIVERA,EDWIN F,JR & BERGKAMP,CORINA |
| 229 DURHAM AVE. | 84 | 66 | 4 | | | R2 | 16 | 2 | SHAH, MIHIR |
| 231 DURHAM AVE. | 84 | 66 | 1 | | | R2 | 16 | 1 | JOSELL, RORY |
| 271 DURHAM AVE. | 83 | 65 | 4 | | | R2 | 16 | 2 | SARKA, ANTHONY & DONNA LYNN |
| 277 DURHAM AVE. | 83 | 65 | 2 | | | R2 | 16 | 2 | LIN, WEIQUN & WANG, LI CHAI |
| 283 DURHAM AVE. | 83 | 65 | 1 | | | R2 | 16 | 2 | CHEN, MINGXING & WANG, LI CHAI |
| 284 DURHAM AVE. | 34 | 42 | 8 | | | R2 | 8.1 | 2 | YAGER,JOHN W, JR & STALLING,DIANE M |
| 285 DURHAM AVE. | 82 | 64 | 2 | | | R2 | 16 | 2 | KORNISH, JOHN D & CECLIA C |
| 287 DURHAM AVE. | 82 | 64 | 4 | | | R2 | 16 | 2 | 287 DURHAM LLC |
| 288 DURHAM AVE. | 34 | 42 | 14 | | | R2 | 8.1 | 2 | KURAWLE, ERASHAD & THEKEDAR, HUMA I |
| 290 DURHAM AVE. | 34 | 42 | 12 | | | R2 | 8.1 | 2 | KEATING,MICHAEL J. |
| 300 DURHAM AVE. | 33 | 41 | 9 | | | R2 | 8.1 | 2 | GIBBS, JAMEL S |
| 305 DURHAM AVE. | 82 | 63 | 1 | | | R2 | 16 | 2 | GURSES, MURAT |
| 311 DURHAM AVE. | 82 | 63 | 4.02 | | | R2 | 16 | 2 | TOP SEED REALTY LLC |
| 312 DURHAM AVE. | 33 | 41 | 29 | | | R2 | 8.01 | 2 | TEEPLE, JOHN R. & PATRICIA |
| 318 DURHAM AVE. | 32 | 40 | 12 | | | R2 | 8.01 | 2 | PANCHAL, MAHESH & KEDAR, ANUJA |
| 320 DURHAM AVE. | 32 | 40 | 14 | | | R2 | 8.1 | 2 | FENNELLY, LAURENCE & SARAFINA |
| 321 DURHAM AVE. | 77 | 61 | 5 | | | R2 | 15 | 2 | WILSON, JOYCE |
| 324 DURHAM AVE. | 32 | 40 | 16 | | | R2 | 8.1 | 2 | WANG, GENG |
| 325 DURHAM AVE. | 77 | 61 | 1 | | | R2 | 15 | 2 | WOODS, MINNIE A |
| 326 DURHAM AVE. | 33 | 40 | 37 | | | R2 | 8.01 | 2 | GRAND HOME INVESTMENTS IX LLC |
| 328 DURHAM AVE. | 31 | 39 | 42 | | | R2 | 8.01 | 2 | KISHORE, ROHIT |
| 330 DURHAM AVE. | 31 | 39 | 43 | | | R2 | 8.01 | 2 | STINE, CHRISTIAN & STONE, HANNAH |
| 332 DURHAM AVE. | 32 | 39 | 55 | | 1544SQFTR | R2 | 8.01 | 2 | FELICIANO, JOE & MARISOL |
| 333 DURHAM AVE. | 80 | 61 | 52 | | | R2 | 15 | 2 | WALKER, WM. D. & DOLORES |
| 334 DURHAM AVE. | 32 | 39 | 54 | | | R2 | 801 | 2 | WALSH, DANIEL |
| 336 DURHAM AVE. | 31 | 38 | 19 | | | R2 | 8.01 | 2 | JOHNSON, FRANKLIN |
| 340 DURHAM AVE. | 31 | 38 | 21 | | | R2 | 8.1 | 2 | JENKINS, ADAM P & JENNIFER LYNN |
| 341 DURHAM AVE. | 80 | 61 | 51 | | | R2 | 15 | 2 | SINGH, VIPIN & UJWALA |
| 346 DURHAM AVE. | 27 | 37.01 | 1 | | | R2 | 8.01 | 2 | HANKERSON, ERNEST & IVORY |
| 349 DURHAM AVE. | 79 | 61 | 50 | | | R2 | 15 | 2 | MEDLEY, CORA |
| 352 DURHAM AVE. | 27 | 37.01 | 2 | | | R2 | 8.01 | 2 | VEIT, WILLIAM & KRISTINA |
| 355 DURHAM AVE. | 77 | 61 | 19.01 | | | R2 | 15 | 2 | HUANG, CHEN |
| 358 DURHAM AVE. | 27 | 37.01 | 3 | | | R2 | 8.1 | 2 | GNALY,MICHELE & YAZI |
| 359 DURHAM AVE. | 77 | 61 | 19.02 | | | R2 | 15 | 2 | LI, GUANG QUAN & JIANG, ALICE YANG |
| 363 DURHAM AVE. | 77 | 61 | 19.03 | | | R2 | 15 | 2 | GUTIERREZ, FLODELIZA |
| 364 DURHAM AVE. | 27 | 37.01 | 4 | | | R2 | 8.01 | 2 | BOUTUREIRA, DANIEL C & ANGIE E |
| 370 DURHAM AVE. | 28 | 37.01 | 5 | | | R2 | 8.01 | 2 | DALTON, LINDA |
| 387 DURHAM AVE. | 69 | 57.01 | 12 | | | R2 | 15 | 2 | D'ALESSIO,III FRANK J. & LINDA |
| 8 EDITH AVE. | 92 | 76 | 31 | | | R2 | 18 | 2 | HAAKE, MICHAEL & JEAN MARIE |
| 9 EDITH AVE. | 91 | 75 | 28 | | | | | 2 | FLAHERTY, ERIC A & ANGELA |

| Property Location | Page No. | Block No. | Lot No. | Lot Qualifier | Account No. | Zone | Tax Map | Property Class | Name of Owner |
|-------------------|----------|-----------|---------|---------------|-------------|------|---------|----------------|-------------------------------------|
| 12 EDITH AVE. | 92 | 76 | 32 | | | | | 2 | RENNER, BERND & BARTASHUS, JENNIFER |
| 15 EDITH AVE. | 92 | 75 | 42 | | | | | 2 | BLAZE, BRENT T & KERRY A |
| 16 EDITH AVE. | 92 | 76 | 33 | | | R2 | 18 | 2 | ROWE, RICHARD P & JUSTINE |
| 20 EDITH AVE. | 93 | 76 | 34 | | | R2 | 18 | 2 | HIRSCHENFANG, ALEX & TARA |
| 21 EDITH AVE. | 92 | 75 | 41 | | | | | 2 | LUPKIN, RONALD & SUSAN |
| 26 EDITH AVE. | 93 | 76 | 35 | | | | | 2 | NALEPA, RICHARD & LINDSAY |
| 27 EDITH AVE. | 92 | 75 | 40 | | | R2 | 18 | 2 | CLERICUZIO,FRANK D. & MARIA N. |
| 32 EDITH AVE. | 93 | 76 | 36 | | | | | 2 | NAIR,URATH PRADEEP& MENON,SREEPRIYA |
| 33 EDITH AVE. | 92 | 75 | 39 | | | R2 | 18 | 2 | LENT, MICHAEL J. & JOANNE S. LENT |
| 36 EDITH AVE. | 93 | 76 | 37 | | | R2 | | 2 | KRINEY, ARTHUR & MASUI |
| 39 EDITH AVE. | 92 | 75 | 38 | | | | | 2 | YU, MINYI & ZHOU, YING |
| 42 EDITH AVE. | 93 | 76 | 38 | | | | | 2 | BLAKE, FREDERICK A. & BOEHM,PATRICA |
| 45 EDITH AVE. | 92 | 75 | 37 | | | | | 2 | GONZALEZ, RITCHIE & JOSE, MIA |
| 48 EDITH AVE. | 93 | 76 | 39 | | | | | 2 | MUNSON,MARJORIE W & LEVY, SUZANNE M |
| 69 EDITH AVE. | 92 | 75 | 36 | | | | | 2 | KALISTA, AMY (RON & MARYLOU -L.E.) |
| 9 EGGERT AVE. | 323 | 192 | 15 | | | R2 | 66 | 2 | SEPPI,RONALD G. & MICHELINA D. |
| 14 EGGERT AVE. | 326 | 194 | 40 | | | R2 | 66 | 2 | NEAD, ELIZABETH A |
| 15 EGGERT AVE. | 323 | 192 | 13 | | | R2 | 66 | 2 | FAJER, MIKOLAI & VALENTINE, MEGAN |
| 18 EGGERT AVE. | 326 | 194 | 37 | | | R2 | 66 | 2 | FREIBOTT,FRANK J & WHITAKER,TRENA L |
| 19 EGGERT AVE. | 323 | 192 | 10 | | | R2 | 66 | 2 | SINGH, DIVJOT |
| 25 EGGERT AVE. | 323 | 192 | 7 | | | R2 | 66 | 2 | POTASHNICK, JON H. & ILENE |
| 28 EGGERT AVE. | 326 | 194 | 35 | | | R2 | 66 | 2 | FINNE, JAMES & MCGARRITY, MARIANNE |
| 29 EGGERT AVE. | 323 | 192 | 5 | | | R2 | 66 | 2 | HUGHES, LINDA & ROBERT J JR |
| 32 EGGERT AVE. | 326 | 194 | 33 | | | R2 | 66. | 2 | BAYER, ANTHONY V & HELEN K. |
| 33 EGGERT AVE. | 323 | 192 | 3 | | | R2 | 66 | 2 | FLANNERY, THOMAS J & SANDRA R |
| 36 EGGERT AVE. | 326 | 194 | 29 | | | R2 | 66 | 2 | POPOV, VLADIMIR & FOSKARINO, OLGA |
| 45 EGGERT AVE. | 323 | 192 | 1 | | | R2 | 66 | 2 | BARNA, MELISSA |
| 46 EGGERT AVE. | 324 | 193 | 24 | | | R2 | 66 | 2 | HENDON, GLORIA |
| 47 EGGERT AVE. | 322 | 191 | 14.02 | | | R2 | 66 | 2 | MCCORMICK, RICHARD L & JOAN B |
| 50 EGGERT AVE. | 324 | 193 | 22 | | | R2 | 66 | 2 | WAWRZYNIAK,JOSEPH & HELEN |
| 55 EGGERT AVE. | 322 | 191 | 11 | | | R2 | 60 | 2 | MAROTTA, CHRISTOPHER |
| 58 EGGERT AVE. | 324 | 193 | 18 | | | R2 | 66 | 2 | PETRIGLIANO, MARTINA & LONG, ROBERT |
| 59 EGGERT AVE. | 322 | 191 | 8 | | | R2 | 66 | 2 | SMITH, JR, JAMES B |
| 62 EGGERT AVE. | 324 | 193 | 16 | | | R2 | 66 | 2 | SEOK, UNYONG & JUNG, MYUNGJUNG |
| 63 EGGERT AVE. | 322 | 191 | 5.02 | | | R2 | 66 | 2 | TRIPOD, DANIEL & KATHERINE |
| 64 EGGERT AVE. | 324 | 193 | 14 | | | R2 | 66 | 2 | ROMOV, PHILIP & XUANAN |
| 67 EGGERT AVE. | 322 | 191 | 3.02 | | | R2 | 66 | 2 | CUSHING, JOHN J & RIVERA, LALAINÉ |
| 68 EGGERT AVE. | 324 | 193 | 11 | | | R2 | 66 | 2 | HOFFSOMMER, MARIE N |
| 71 EGGERT AVE. | 322 | 191 | 2 | | | R2 | 66 | 2 | CULLY, BRIAN J & DUFFY, SIOBAIN M |
| 72 EGGERT AVE. | 324 | 193 | 7 | | | R2 | 66 | 2 | ROMANAK, NICHOLAS W & TRACIE L |
| 73 EGGERT AVE. | 322 | 191 | 1 | | | R2 | 66 | 2 | CERETTI, ROBERT & MITTELSTEDT,JANEL |
| 8 ELECTRIC ST. | 34 | 41 | 30 | | | R2 | 8.01 | 2 | KANJILAL,SUMAN |
| 10 ELECTRIC ST. | 33 | 41 | 23 | | | R2 | 8.01 | 2 | TSUI, JASMINE |
| 11 ELECTRIC ST. | 32 | 40 | 9 | | | R2 | 8.01 | 2 | RANGAPPA, ANNAPPA D & VASUDEV, S |
| 12 ELECTRIC ST. | 33 | 41 | 19 | | | R2 | 8.1 | 2 | SAHA, ANUPAM & PRITI |
| 14 ELECTRIC ST. | 33 | 41 | 21 | | 1093SQFTR | R2 | 8.1 | 2 | DE LAFUENTE, JACQUELINE LONGO |
| 15 ELECTRIC ST. | 33 | 40 | 40 | | | R2 | 8.1 | 2 | VARNER, MICHAEL & YVONNE |
| 19 ELECTRIC ST. | 33 | 40 | 39.01 | | | | | 2 | ESTRADA, ALEXANDRA |
| 23 ELECTRIC ST. | 33 | 40 | 39.02 | | | R2 | | 2 | NECHIKAT, VADAKKEYIL S & AJIT,DIVYA |
| 23 ELM AVE. | 142 | 100 | 38.01 | | | | | 2 | DANNER, PAUL S & GINA C |
| 27 ELM AVE. | 141 | 100 | 30.01 | | | R1 | 27 | 2 | SEILER, EVAN L & NONNI, ERICA M |
| 29 ELM AVE. | 141 | 100 | 29 | | | R1 | 27 | 2 | MOORMAN, JASON A & KARA N |
| 31 ELM AVE. | 141 | 100 | 28 | | | | 27 | 2 | BELMONT, FRANK |
| 32 ELM AVE | 143 | 101 | 50 | | | | | 15D | ST FRANCIS CHURCH |
| 39 ELM AVE. | 141 | 100 | 26 | | | R1 | | 2 | WILLIS, ROBERT & MARTIN-WILLIS, M |
| 44 ELM AVE. | 143 | 101 | 60 | | | | | 15D | DIOCESE OF METUCHEN |
| 45 ELM AVE. | 141 | 100 | 23 | | | | | 2 | ALVAREZ, MICHAEL & CHRISTINE |
| 52 ELM AVE. | 143 | 101 | 61.02 | | | | | 15D | DIOCESE OF METUCHEN |
| 54 ELM AVE. | 143 | 101 | 65 | | | R1 | 28 | 2 | FLYNN,BRENDAN J,SR &PATRICIA K ETAL |
| 55 ELM AVE. | 141 | 100 | 22 | | | | | 2 | RENELLA, JOHN R. & CRONIN, DENISE A |
| 58 ELM AVE. | 143 | 101 | 65.02 | | | R1 | 28 | 2 | PELARDIS, MICHAEL E & CARMEN G |
| 59 ELM AVE. | 140 | 100 | 6 | | | R1 | 27 | 2 | NOVKOVIC, DRAGOSLAV & MIRJANA |
| 64 ELM AVE. | 143 | 101 | 65.01 | | | R1 | 28 | 2 | KAPLOW, ROBERT |
| 1-3 ELM CT. | 76 | 60 | 70 | | | R4 | 14 | 4A | HOANG, KIM |
| 2 ELM CT. | 75 | 60 | 57.05 | | | R4 | 14 | 2 | YANG, DAVID C |
| 4 ELM CT. | 75 | 60 | 57.06 | | | R4 | 14 | 4C | DAVIDIAN, AVNER & MARILYN |
| 5 ELM CT. | 76 | 60 | 72 | | | R4 | 14 | 2 | O'CARROLL,D & VAN HORN,CHRISTOPHER |

| Property Location | Page No. | Block No. | Lot No. | Lot Qualifier | Account No. | Zone | Tax Map | Property Class | Name of Owner |
|--------------------|----------|-----------|---------|---------------|-------------|------|---------|----------------|---------------------------------------|
| 7 ELM CT. | 76 | 60 | 73 | | 1196SQFTR4 | | 14 | 2 | MILEVOI, MICHELLE |
| 9 ELM CT. | 77 | 60 | 74 | | | R4 | 14 | 2 | BEER, PRISCILLA |
| 11 ELM CT. | 77 | 60 | 75 | | | R4 | 14 | 2 | NIEH, HORNG-AN EDWARD & HOANG, LISA M |
| 15 ELM CT. | 75 | 60 | 57.02 | | | R4 | 14 | 4C | HONG, PAN YUK |
| 17 ELM CT. | 75 | 60 | 57.03 | | | R4 | 14 | 4C | KESSLER, DENNIS & TODD & SCOTT |
| 0 ELY CT. | 224 | 143.02 | 5 | | | R2 | 47 | 2 | HAMILTON, KENNETH T & NANCY G |
| 1 ELY CT. | 223 | 143.01 | 15 | | | | | 2 | MITRA, JOYDEEP & MOUSUMI |
| 2 ELY CT. | 224 | 143.02 | 6 | | | R2 | 47 | 2 | GILMAN, DEBRA J |
| 3 ELY CT. | 223 | 143.01 | 13 | | | R2 | 47 | 2 | MERKEL, JOSEPH |
| 4 ELY CT. | 224 | 143.02 | 8 | | | R2 | 47 | 2 | WOLFEL, DEBRA M |
| 5 ELY CT. | 223 | 143.01 | 12 | | | R2 | 47 | 2 | BUEHLER, ELAINE W. |
| 6 ELY CT. | 224 | 143.02 | 9 | | | | | 2 | ENCHURA, RICHARD P. & MARYANN |
| 7 ELY CT. | 222 | 143.01 | 6.05 | | | R2 | 47 | 2 | KANETA, PAMELA J. |
| ESSEX & SAFETY PL | 209 | 132 | 42 | | | | | 15C | BOROUGH OF METUCHEN |
| ESSEX AVE. | 26 | 35.01 | 4.01 | B01 | | | M41 | 4A | AMTRAK |
| ESSEX AVE. | 26 | 35.01 | 4.02 | B01 | | | M20 | 4A | CONSOLIDATED RAIL CORP/TAX DEPT |
| ESSEX AVE. | 26 | 35.01 | 4.02 | B02 | | | M20 | 4A | CONSOLIDATED RAIL CORP/TAX DEPT |
| ESSEX AVE | 208 | 132 | 1 | | | B4 | 44 | 1 | PETERSON, BART |
| ESSEX AVE. | 208 | 132 | 1 | B01 | | | M44 | 4A | OUTFRONT MEDIA |
| ESSEX AVE. | 208 | 132 | 1 | B02 | | | M44 | 4A | OUTFRONT MEDIA |
| ESSEX AVE | 208 | 132 | 36 | | | | | 1 | PITCHER, SHERALD ANN |
| ESSEX AVE | 210 | 133 | 59 | | | R2 | 44 | 15C | BOROUGH OF METUCHEN |
| ESSEX AVE. | 220 | 142 | 48.06 | | | | | 1 | METUCHEN LAKE REALTY LLC |
| 5 ESSEX AVE. | 220 | 142 | 48.01 | | | | | 4A | METUCHEN LAKE REALTY LLC |
| 19 ESSEX AVE. | 220 | 142 | 48.07 | | | R2 | 47 | 2 | L & M MANAGEMENT, INC. |
| 36 ESSEX AVE. | 210 | 133 | 60 | | | R2 | | 2 | NAIKSATAM, SWAPNIL & SUPARNA |
| 40 ESSEX AVE. | 210 | 133 | 61 | | | R4 | | 2 | GORTY, VENKATA & KAVITA |
| 41 ESSEX AVE. | 220 | 142 | 46 | | | R2 | 47 | 2 | LIGHTBOURNE, ROBERT & SINGH, SUSHEELA |
| 44 ESSEX AVE. | 210 | 133 | 62 | | | R2 | 44 | 2 | CONSTANTS, PHILIP & JOURDAN |
| 45 ESSEX AVE. | 220 | 142 | 45 | | | R2 | 47 | 2 | DEMARIA, LOUIS JR. & DELORES |
| 48 ESSEX AVE. | 209 | 133 | 56 | | | R2 | | 2 | ACUMANNO, BLAISE & CAROLINE |
| 49 ESSEX AVE. | 220 | 142 | 44 | | | R2 | 47 | 2 | INGEGNO, MICHAEL B & LEW, LISA |
| 63 ESSEX AVE. | 215 | 141 | 8.02 | | | R2 | 46 | 2 | SIMMONS, CHARLES S & LAURA J |
| 64 ESSEX AVE. | 209 | 132 | 53 | | | | | 2 | HAYES, MICHAEL P & MARIE G |
| 65 ESSEX AVE. | 215 | 141 | 8.01 | | | R2 | 46 | 2 | KUMARI, MUKESH |
| 68 ESSEX AVE. | 209 | 132 | 54 | | | | | 2 | EZYSKE, JR, WALTER J & DIANE L |
| 74 ESSEX AVE. | 209 | 132 | 55 | | | | | 2 | NEMETH, KATHLEEN G. |
| 75 ESSEX AVE. | 215 | 141 | 7 | | | R2 | 46 | 2 | MCGUINNESS, ROSEMARY & KUSMICK, ERIK |
| 78 ESSEX AVE. | 209 | 132 | 56 | | | | | 2 | SRIVASTAVA, ARPIT & PUNJABI, HIMANSHI |
| 81 ESSEX AVE. | 215 | 141 | 6.01 | | | R2 | 0046 | 2 | SOUTH HILL PROPERTIES LLC |
| 82 ESSEX AVE. | 209 | 132 | 57 | | | R2 | 44 | 2 | DEGRUTTOLA, KYLE |
| 83 ESSEX AVE. | 215 | 141 | 6.02 | | | R2 | M46 | 2 | US BANK TRUST NA |
| 87 ESSEX AVE. | 215 | 141 | 3.02 | | | R2 | 46 | 2 | MENDOZA, ANTONIO & GRACE |
| 91 ESSEX AVE. | 215 | 141 | 1 | | | R2 | 45 | 2 | LEPINSKI, EDMUND A. & LAURA |
| 92 ESSEX AVE. | 209 | 132 | 39 | | | | | 2 | PITCHER, SHERALD ANN |
| 97 ESSEX AVE. | 212 | 140 | 8.02 | | | R2 | 45 | 2 | MILLER, CHARLES A & DONNA M |
| 98 ESSEX AVE. | 209 | 132 | 40 | | | | | 15C | METUCHEN BOROUGH |
| 101 ESSEX AVE. | 212 | 140 | 6 | | | R2 | 45 | 2 | GIRGUS, GEORGE M & SOLLMAN, GEHAN M |
| 105 ESSEX AVE. | 212 | 140 | 3.02 | | | R2 | 45 | 2 | PEREZ, JANYLL |
| 108 ESSEX AVE. | 208 | 132 | 3.01 | | | B4 | 44 | 4A | PETERSON, BART |
| 109 ESSEX AVE. | 212 | 140 | 1 | | | R2 | 45 | 2 | GETTY, PATRICK J. & MARY L. |
| 165-101 ESSEX AVE. | 205 | 131.01 | 6 | C0101 | | R4 | 43 | 2 | CHOI, TODD |
| 165-102 ESSEX AVE. | 205 | 131.01 | 6 | C0102 | | R4 | 43 | 2 | CHINERY, SUSAN M. |
| 165-103 ESSEX AVE. | 205 | 131.01 | 6 | C0103 | | R4 | 43 | 2 | VANEGAS, JORGE |
| 165-104 ESSEX AVE. | 205 | 131.01 | 6 | C0104 | | R4 | 43 | 2 | REYES, EUGENE |
| 165-105 ESSEX AVE. | 205 | 131.01 | 6 | C0105 | | R4 | 43 | 2 | LEE, JERRY & AHN, JUNG H |
| 165-106 ESSEX AVE. | 205 | 131.01 | 6 | C0106 | | R4 | 43 | 2 | SHLIAN, STEVEN |
| 165-107 ESSEX AVE. | 205 | 131.01 | 6 | C0107 | | R4 | 43 | 2 | DUSHYANTHAN, KAMALAHARA |
| 165-108 ESSEX AVE. | 205 | 131.01 | 6 | C0108 | | R4 | 43 | 2 | LIN, KUANCHIN |
| 165-109 ESSEX AVE. | 205 | 131.01 | 6 | C0109 | | R4 | 43 | 2 | JAROMI, SHAHRAM |
| 165-110 ESSEX AVE. | 205 | 131.01 | 6 | C0110 | | R4 | 43 | 2 | BONG, EUGENE PAUL & HANAH LIZ |
| 165-201 ESSEX AVE. | 205 | 131.01 | 6 | C0201 | | R4 | 43 | 2 | SAYERS, JOHN & LUCILLE |
| 165-202 ESSEX AVE. | 205 | 131.01 | 6 | C0202 | | R4 | 43 | 2 | FUENTES, ANDRES & AMY T |
| 165-203 ESSEX AVE. | 206 | 131.01 | 6 | C0203 | | R4 | 43 | 2 | PATRICK, WALTER & ACKERMAN, LYNDIA |
| 165-204 ESSEX AVE. | 206 | 131.01 | 6 | C0204 | | R4 | M43 | 2 | VENKATESH, ANISHA |
| 165-205 ESSEX AVE. | 206 | 131.01 | 6 | C0205 | | R4 | 43 | 2 | TAPPAN, KENNETH EDWARD JR |
| 165-206 ESSEX AVE. | 206 | 131.01 | 6 | C0206 | | B3 | 43 | 2 | CASH, TIMOTHY |

| Property Location | Page No. | Block No. | Lot No. | Lot Qualifier | Account No. | Zone | Tax Map | Property Class | Name of Owner |
|--------------------|----------|-----------|---------|---------------|-------------|------|---------|----------------|-------------------------------------|
| 165-207 ESSEX AVE. | 206 | 131.01 | 6 | C0207 | | R4 | 43 | 2 | SARMIENTO, ALEXIS & MERZLYAKOV,OLEG |
| 165-301 ESSEX AVE. | 206 | 131.01 | 6 | C0301 | | R4 | 43 | 2 | GOLEME, JANETTE |
| 165-302 ESSEX AVE. | 206 | 131.01 | 6 | C0302 | | R4 | 43 | 2 | SKIBA,MICHAELINE |
| 165-303 ESSEX AVE. | 206 | 131.01 | 6 | C0303 | | R4 | 43 | 2 | IUSPA, ALLEN |
| 165-304 ESSEX AVE. | 206 | 131.01 | 6 | C0304 | | R4 | 43 | 2 | AZHAR, YAMNA & ARIF, MUHAMMAD ALI |
| 165-305 ESSEX AVE. | 206 | 131.01 | 6 | C0305 | | R4 | 43 | 2 | MONTERO,KENNETH D & EWALD,JACQUELYN |
| 165-306 ESSEX AVE. | 206 | 131.01 | 6 | C0306 | | R4 | 43 | 2 | BIDARKAR, DEEPALI |
| 165-307 ESSEX AVE. | 206 | 131.01 | 6 | C0307 | | R4 | 43 | 2 | DEANGELIS, MICHAEL & STEPHANIE |
| 165-401 ESSEX AVE. | 206 | 131.01 | 6 | C0401 | | B3 | 43 | 2 | WADHWA, NIKKITA |
| 165-402 ESSEX AVE. | 206 | 131.01 | 6 | C0402 | | R4 | 43 | 2 | ISLAM, SAMINA |
| 165-403 ESSEX AVE. | 207 | 131.01 | 6 | C0403 | | R4 | 43 | 2 | SCHLECK, LINDA |
| 165-404 ESSEX AVE. | 207 | 131.01 | 6 | C0404 | | R4 | 43 | 2 | GRUSZKA, GREG |
| 165-405 ESSEX AVE. | 207 | 131.01 | 6 | C0405 | | B3 | 43 | 2 | SHLIAN, STEVEN J & SHERRIE |
| 165-406 ESSEX AVE. | 207 | 131.01 | 6 | C0406 | | R4 | 43 | 2 | MACDONALD, PATRICK J |
| 165-407 ESSEX AVE. | 207 | 131.01 | 6 | C0407 | | R4 | 43 | 2 | TOMPKINS, JUDITH M |
| 165-408 ESSEX AVE. | 207 | 131.01 | 6 | C0408 | | R4 | 43 | 2 | KOSARAJU, RAMYA & PASAM,RAMAKRISHNA |
| 165-409 ESSEX AVE. | 207 | 131.01 | 6 | C0409 | | R4 | 43 | 2 | LENCINA, LEANDRO |
| 165-410 ESSEX AVE. | 207 | 131.01 | 6 | C0410 | | R4 | 43 | 2 | JOSEPH, YVANNE |
| 165-411 ESSEX AVE. | 207 | 131.01 | 6 | C0411 | | R4 | 43 | 2 | HRISTOFIS, E D & SMERDZINSKI, S |
| 165-501 ESSEX AVE. | 207 | 131.01 | 6 | C0501 | | R4 | 43 | 2 | BROWN, KEVIN MICHAEL & ANA |
| 165-502 ESSEX AVE. | 207 | 131.01 | 6 | C0502 | | R4 | 43 | 2 | BALASHOV, KONSTANTIN |
| 165-503 ESSEX AVE. | 207 | 131.01 | 6 | C0503 | | R4 | 43 | 2 | HADDAD,ADNAN |
| 165-504 ESSEX AVE. | 207 | 131.01 | 6 | C0504 | | R4 | 43 | 2 | VALENTE, GINA |
| 165-505 ESSEX AVE. | 207 | 131.01 | 6 | C0505 | | R4 | 43 | 2 | BHAIYA,S & PAYAL & JUGAL,K &RATHI,A |
| 165-506 ESSEX AVE. | 208 | 131.01 | 6 | C0506 | | R4 | 43 | 2 | CHINERY, EDWIN T |
| 165-507 ESSEX AVE. | 208 | 131.01 | 6 | C0507 | | R4 | 43 | 2 | DOBBS,MONICA |
| 165-508 ESSEX AVE. | 208 | 131.01 | 6 | C0508 | | R4 | 43 | 2 | SWAMI, YOGESH K & GOANTIYA, PRACHI |
| 165-509 ESSEX AVE. | 208 | 131.01 | 6 | C0509 | | R4 | 43 | 2 | RICCI,WILLIAM A |
| 165-510 ESSEX AVE. | 208 | 131.01 | 6 | C0510 | | R4 | 43 | 2 | LISHAK, TODD |
| 173 ESSEX AVE. | 205 | 131.01 | 4 | | | B4 | 43 | 4A | MILLENNIUM ESSEX MANAGEMENT LLC |
| 175 ESSEX AVE. | 205 | 131.01 | 5 | | | | | 4A | 175 ESSEX AVE LLC |
| 203 ESSEX AVE. | 204 | 131.01 | 2.03 | | | B4 | 43 | 4A | SOMERSET TIRE SERV-MAVIS TIRE SUPPL |
| 2 ETHEL PL. | 344 | 205 | 31 | | | R2 | 70 | 2 | RODRIGUEZ, NYREE |
| 7 ETHEL PL. | 343 | 204 | 27.02 | | | R2 | 70 | 2 | ISRAEL, JAMIE |
| 10 ETHEL PL. | 344 | 205 | 32.01 | | | R2 | 70 | 2 | STEEVER, MARY A. |
| 11 ETHEL PL. | 343 | 204 | 25 | | | R2 | 70 | 2 | PARKER, FRANK L & WAN, ZHENG WEI |
| 15 ETHEL PL. | 343 | 204 | 23 | | | R2 | 70 | 2 | KISH, RICHARD M & LINDA A |
| 18 ETHEL PL. | 344 | 205 | 37.01 | | | R2 | M70 | 2 | 51 HOLLY ROAD ASSOCIATES LLC |
| 19 ETHEL PL. | 343 | 204 | 21 | | | R2 | 70 | 2 | LUNA,GREGG & NORMA |
| 22 ETHEL PL. | 345 | 205 | 40 | | | R2 | 70 | 2 | THOMPSON, WILLIAM D & JULIE C |
| 25 ETHEL PL. | 343 | 204 | 18.02 | | | R2 | 70 | 2 | JANTAS, JOSHUA & JENNIFER |
| 29 ETHEL PL. | 342 | 204 | 16 | | | R2 | 70 | 2 | KHULLAR,RABIYA HASS & HASS,CHANDER |
| 32 ETHEL PL. | 345 | 205 | 45 | | | R2 | 70 | 2 | LEE, CHING-SHAN & YU, I-CHENG |
| 33 ETHEL PL. | 342 | 204 | 12.02 | | | R2 | 70 | 2 | DIDOMENICO, JOHN & KOEHLER, CORINNE |
| 41 ETHEL PL. | 342 | 204 | 9 | | | | | 2 | TROLARO,KEVIN M. & CARLA M. |
| 42 ETHEL PL. | 345 | 205 | 48.02 | | 1296SQFTR2 | | 70 | 2 | EDWARDS, BRIAN R & MARAGH, SHEREEDA |
| 3 FERNDALE PL. | 266 | 154.11 | 2 | | 1331SQFTR2 | | | 2 | ISAACSON,MICHAEL&YEROVI-ISAACSON,A |
| 9 FERNDALE PL. | 266 | 154.11 | 3 | | | R2 | 53 | 2 | NICOLAISEN, ROBERT K |
| 14 FERNDALE PL. | 265 | 154.08 | 6 | | | | | 2 | HANNA, DORIANN |
| 15 FERNDALE PL. | 266 | 154.11 | 4 | | | R2 | | 2 | FITZGERALD,LYNN & KODILA,MARK |
| 17 FERNDALE PL. | 266 | 154.11 | 5 | | | R2 | 53 | 2 | PAULMENN, EDWIN B & MARY JO |
| 18 FERNDALE PL. | 265 | 154.08 | 7 | | | | | 2 | PEARSALL, RICHARD & KATHLEEN |
| 21 FERNDALE PL. | 266 | 154.11 | 6 | | | R2 | | 2 | KANTOR, ALAN S. & AMY L. |
| 22 FERNDALE PL. | 265 | 154.08 | 8 | | | | | 2 | KOMLOS, JANOS |
| 25 FERNDALE PL. | 266 | 154.11 | 7 | | | R2 | 53 | 2 | MC NAMARA, JAMES J & KAREN R |
| 26 FERNDALE PL. | 265 | 154.08 | 9 | | | R2 | | 2 | MARASCO, COLLEEN |
| 29 FERNDALE PL. | 266 | 154.11 | 8 | | | | | 2 | TERSE, PARESH & BAANDAL, SONALI |
| 30 FERNDALE PL. | 265 | 154.08 | 10 | | | R2 | 53 | 2 | BARON, JENNIFER P |
| 8 FINCH ST. | 83 | 64 | 28 | | | R2 | 16 | 2 | MITRA, KAUSHIK & MAJUMDAR, MUKTA |
| 12 FINCH ST. | 83 | 64 | 26 | | | R2 | 16 | 2 | ESGUERRA, ROMMEL S & CONNIE D |
| 24 FINCH ST. | 83 | 64 | 24 | | | R2 | 16 | 2 | PARMAR, BHAVESH & POONAM B |
| 25 FINCH ST. | 82 | 63 | 10 | | | R2 | 16 | 2 | MIMS, WILLIAM F JR & ONETTA |
| 35 FINCH ST. | 82 | 63 | 12 | | | R2 | 16 | 2 | SUTRADHAR, SANTOSH & JOYASREE |
| 36 FINCH ST. | 83 | 64 | 22 | | | R2 | 16 | 2 | TONG, CHRISTOPHER & MU, LAN |
| 44 FINCH ST. | 83 | 64 | 20 | | | R2 | 16 | 2 | UNGUREANU, MIHAI & SERGEEVA, ZIN A |
| 47 FINCH ST. | 81 | 62 | 31 | | | R2 | 16 | 2 | MOORE, GERALD |
| 50 FINCH ST. | 83 | 64 | 18 | | | R2 | 16 | 2 | QUINT, PAUL I |

| Property Location | Page No. | Block No. | Lot No. | Lot Qualifier | Account No. | Zone | Tax Map | Property Class | Name of Owner |
|------------------------|----------|-----------|---------|---------------|-------------|------|---------|----------------|---------------------------------------|
| 57 FINCH ST. | 80 | 62 | 30 | | | R2 | 16 | 2 | RODEY, DAVINDER S & FAMOUS, LUCINDA |
| 60 FINCH ST. | 80 | 62 | 1 | | | R2 | 16 | 2 | BADAI, ASHMED A & MYRA |
| 7 FORREST ST. | 44 | 47 | 21 | | | R2 | 9 | 2 | JABLONKA, BERNARD & DANIELLE NIGHT |
| 10 FORREST ST. | 37 | 44.02 | 15 | | | R3 | 9 | 2 | LI, WEIHUA & HUAN, TAN |
| 11 FORREST ST. | 44 | 47 | 19 | | | R3 | 9 | 2 | HAYTER, JARED & FUERTES, EVELYN |
| 14 FORREST ST. | 37 | 44.02 | 17 | | | R3 | 9 | 2 | EMANUEL, NICHOLAS P & MARISSA E |
| 15 FORREST ST. | 44 | 47 | 17 | | | R2 | 9 | 2 | DELLISANTI, MICHAEL |
| 17 FORREST ST. | 37 | 44.02 | 20.01 | | | R3 | 9 | 2 | VINCI, MICHELE & DANIELE-TRUSTEES |
| 19 FORREST ST. | 43 | 47 | 15 | | | R2 | 9 | 2 | KERWICK, MICHAEL C & JAIME K |
| 21 FORREST ST. | 37 | 44.02 | 22.01 | | | R3 | 9 | 2 | PONTORIERO, MICHELE & FRANCESCA |
| 29 FORREST ST. | 37 | 44.02 | 25.02 | | | R3 | 9 | 2 | SAMKOUGH, ABDULELLAH & LANA A |
| 35 FORREST ST. | 38 | 44.02 | 27 | | | R3 | 9 | 2 | ZHANG, RUMIN & LI, XIANG |
| 36 FORREST ST. | 38 | 44.02 | 31 | | | R2 | 9 | 2 | QUIROZ, ALBA |
| 37 FORREST ST. | 38 | 44.02 | 29 | | | R3 | 9 | 2 | FARRO, ALICE |
| 39 FORREST ST. | 38 | 44.02 | 33 | | | R2 | 9 | 2 | SU, JUNG KUN & YOUNG SOOK |
| 39 FORREST ST. | 38 | 44.02 | 35 | | | R3 | 9 | 1 | SU, JUNG KUN & YOUNG SOOK |
| 40 FORREST ST. | 41 | 45 | 54 | | | R2 | 9 | 2 | MATRACZ, SYLWESTER & DOROTA & MAREK |
| 44 FORREST ST. | 41 | 45 | 53 | | | R2 | 9 | 2 | ROSSITER, JOHN & GENOVEFFA |
| 48 FORREST ST. | 41 | 45 | 47 | | | R2 | 9 | 2 | KING, KENNETH J |
| 53 FORREST ST. | 38 | 44.02 | 36 | | | R2 | 9 | 2 | TRENSE, BELINDA ANN-TRUST |
| 54 FORREST ST. | 41 | 45 | 45 | | | R2 | 9 | 2 | MORANO, ROBERT & CHERYL |
| 57 FORREST ST. | 38 | 44.02 | 39 | | | R2 | 9 | 2 | ZEMEL CONSTRUCTION CORP INC |
| 59 FORREST ST. | 41 | 45 | 43 | | | | | 2 | MOYLE, WILLIAM J. & PAULA |
| 62 FORREST ST. | 41 | 45 | 41 | | | | | 2 | DISTASO, GLEN & JANINE M |
| 64 FORREST ST. | 41 | 45 | 39 | | | R2 | 9 | 2 | ZEMEL, LUCYNA |
| 65 FORREST ST. | 38 | 44.02 | 41 | | | R2 | 9 | 2 | CONWAY, KEITH & DORA |
| 68 FORREST ST. | 41 | 45 | 37 | | | R2 | 7 | 2 | SCHWARTZ, IAN & ALEXIS |
| 71 FORREST ST. | 38 | 44.02 | 44 | | | R2 | 9 | 2 | BARRITTA, ANTONIO & ROSA |
| 74 FORREST ST. | 41 | 45 | 34 | | | R2 | 9 | 2 | SWYKOWSKI, ANDREA |
| 75 FORREST ST. | 38 | 44.02 | 46 | | | R2 | 9 | 15F | ALTAVILLA, ELENA |
| 77 FORREST STREET | 38 | 44.02 | 49 | | | R2 | 9 | 2 | SHI, LIANG & MENG, HUI-HONG |
| 80-82 FORREST ST | 40 | 45 | 30 | | | R2 | 9 | 2 | D'ANGELO, JOSEPH EDWARD & ROSALINDA |
| 87 FORREST ST. | 35 | 44 | 53 | | | LI | 9 | 4B | SCHUMACHER INVESTMENTS LLC |
| 1 FRANKLIN SCHOOL WAY | 110 | 85.01 | 1 | C0001 | | F1 | 22 | 2 | WEBER, GEORGINE |
| 2 FRANKLIN SCHOOL WAY | 107 | 85 | 1 | C0005 | | F1 | 22 | 2 | CORRENTE, SALVATORE |
| 3 FRANKLIN SCHOOL WAY | 110 | 85.01 | 1 | C0002 | | F1 | 22 | 2 | TRIVEDI, BHARTI |
| 4 FRANKLIN SCHOOL WAY | 107 | 85 | 1 | C0006 | | F1 | 22 | 2 | GOVENDER, USHENTHA |
| 5 FRANKLIN SCHOOL WAY | 110 | 85.01 | 1 | C0003 | | F1 | 22 | 2 | RODRIGUEZ, ROSE |
| 6 FRANKLIN SCHOOL WAY | 107 | 85 | 1 | C0007 | | F1 | 22 | 2 | MAIMONE, MELANIE |
| 7 FRANKLIN SCHOOL WAY | 110 | 85.01 | 1 | C0004 | | F1 | 22 | 2 | TIWARI, SHREE D & PRITI SHREE D |
| 8 FRANKLIN SCHOOL WAY | 107 | 85 | 1 | C0008 | | F1 | 22 | 2 | TIWARI, SHREE & PRITI |
| 9 FRANKLIN SCHOOL WAY | 116 | 85.01 | 1 | C0080 | | F1 | 22 | 2 | LEE, REBECCA & MENDONEZ, DARRYL |
| 10 FRANKLIN SCHOOL WAY | 107 | 85 | 1 | C0009 | | F1 | 22 | 2 | GUPTA, ASHOK K & MALHOTRA, SEEMA |
| 11 FRANKLIN SCHOOL WAY | 116 | 85.01 | 1 | C0081 | | F1 | 22 | 2 | CHEUNG, SAMUEL SZE-HENG |
| 12 FRANKLIN SCHOOL WAY | 108 | 85 | 1 | C0010 | | F1 | 22 | 2 | TELLERI, PHYLLIS |
| 13 FRANKLIN SCHOOL WAY | 116 | 85.01 | 1 | C0078 | | F1 | 22 | 2 | DESAI, VIDIT & NAGAR, KRUTIKA |
| 14 FRANKLIN SCHOOL WAY | 108 | 85 | 1 | C0011 | | F1 | 22 | 2 | XIA, WEI & LI, PING |
| 15 FRANKLIN SCHOOL WAY | 116 | 85.01 | 1 | C0079 | | F1 | 22 | 2 | TANINGCO, LILIA |
| 16 FRANKLIN SCHOOL WAY | 108 | 85 | 1 | C0012 | | F1 | 22 | 2 | WAGH, MITALI & MILIND |
| 17 FRANKLIN SCHOOL WAY | 115 | 85.01 | 1 | C0076 | | F1 | 22 | 2 | RITTER, JULIA |
| 18 FRANKLIN SCHOOL WAY | 108 | 85 | 1 | C0013 | | F1 | 22 | 2 | MCKIE, GILLIAN MARY |
| 19 FRANKLIN SCHOOL WAY | 116 | 85.01 | 1 | C0077 | | F1 | 22 | 2 | SINGH, RAVINDRANATH |
| 20 FRANKLIN SCHOOL WAY | 108 | 85 | 1 | C0014 | | F1 | 22 | 2 | KLIMTSOVA, IRINA |
| 21 FRANKLIN SCHOOL WAY | 115 | 85.01 | 1 | C0072 | | F1 | 22 | 2 | HANN, ANITA |
| 23 FRANKLIN SCHOOL WAY | 115 | 85.01 | 1 | C0073 | | F1 | 22 | 2 | SHEPHERD, KEVIN |
| 25 FRANKLIN SCHOOL WAY | 115 | 85.01 | 1 | C0074 | | F1 | 22 | 2 | NACHEV, CVETAN & NACHEVA, ANASTASIA |
| 27 FRANKLIN SCHOOL WAY | 115 | 85.01 | 1 | C0075 | | F1 | 22 | 2 | SONI, KISHOR P & NAYANA K |
| 29 FRANKLIN SCHOOL WAY | 115 | 85.01 | 1 | C0071 | | F1 | 22 | 2 | HAYES, TONYA MICHELLE |
| 31 FRANKLIN SCHOOL WAY | 115 | 85.01 | 1 | C0069 | | F1 | 22 | 2 | LIU, XIANGDONG |
| 33 FRANKLIN SCHOOL WAY | 115 | 85.01 | 1 | C0070 | | F1 | 22 | 2 | RASS, IGOR & IRINA |
| 35 FRANKLIN SCHOOL WAY | 115 | 85.01 | 1 | C0067 | | F1 | 22 | 2 | DAMODARAN, BIJU |
| 37 FRANKLIN SCHOOL WAY | 115 | 85.01 | 1 | C0068 | | F1 | 22 | 2 | PUSPANATHAN, KUHAN |
| 39 FRANKLIN SCHOOL WAY | 115 | 85.01 | 1 | C0065 | | F1 | 22 | 2 | COLLINS, JOSEPH A & GRAFF, KRISTINA M |
| 41 FRANKLIN SCHOOL WAY | 115 | 85.01 | 1 | C0066 | | F1 | 22 | 2 | HESTON, JAMES N |
| 43 FRANKLIN SCHOOL WAY | 115 | 85.01 | 1 | C0063 | | F1 | 22 | 2 | MILLETT, EILEEN D |
| 45 FRANKLIN SCHOOL WAY | 115 | 85.01 | 1 | C0064 | | F1 | 22 | 2 | DABHOLKAR, ARTI & PARIKH, CHIRAYU |
| 47 FRANKLIN SCHOOL WAY | 114 | 85.01 | 1 | C0062 | | F1 | 22 | 2 | BILLIMORIA, JAL & MAHARUKH |

| Property Location | Page No. | Block No. | Lot No. | Lot Qualifier | Account No. | Zone | Tax Map | Property Class | Name of Owner |
|------------------------|----------|-----------|---------|---------------|-------------|------|---------|----------------|--|
| 49 FRANKLIN SCHOOL WAY | 114 | 85.01 | 1 | C0060 | | F1 | 22 | 2 | PATEL, BABUBHAI B & KANTA |
| 51 FRANKLIN SCHOOL WAY | 114 | 85.01 | 1 | C0061 | | F1 | 22 | 2 | DOWDALL, BRIAN & KAREN |
| 53 FRANKLIN SCHOOL WAY | 114 | 85.01 | 1 | C0058 | | F1 | 22 | 2 | THOMPSON, FRANK & BENNA |
| 55 FRANKLIN SCHOOL WAY | 114 | 85.01 | 1 | C0059 | | F1 | 22 | 2 | FRANCO,ALFREDO & SILKE W |
| 57 FRANKLIN SCHOOL WAY | 114 | 85.01 | 1 | C0056 | | F1 | 22 | 15F | FREIS, MARIA |
| 59 FRANKLIN SCHOOL WAY | 114 | 85.01 | 1 | C0057 | | F1 | 22 | 2 | CURRY, BARBARA |
| 60 FRANKLIN SCHOOL WAY | 108 | 85 | 1 | C0015 | | F1 | 22 | 2 | PERLIN, ALEX & GLADKOVA, LYDIA |
| 61 FRANKLIN SCHOOL WAY | 114 | 85.01 | 1 | C0054 | | F1 | 22 | 2 | VERMA, SAYA & AMIT |
| 62 FRANKLIN SCHOOL WAY | 108 | 85 | 1 | C0016 | | F1 | 22 | 2 | DELLE FEMINE, JOSEPH J & LABATE, A |
| 63 FRANKLIN SCHOOL WAY | 114 | 85.01 | 1 | C0055 | | F1 | 22 | 2 | PATEL, PEEYUSH & NUREEN |
| 64 FRANKLIN SCHOOL WAY | 108 | 85 | 1 | C0017 | | F1 | 22 | 2 | BERMAN, MARK O & KRISTIN E VALLE |
| 66 FRANKLIN SCHOOL WAY | 108 | 85 | 1 | C0018 | | F1 | 22 | 2 | NEKRASOV, YURIY & YELENA |
| 68 FRANKLIN SCHOOL WAY | 108 | 85 | 1 | C0019 | | F1 | 22 | 2 | RAUT, AMIT |
| 70 FRANKLIN SCHOOL WAY | 108 | 85 | 1 | C0020 | | F1 | 22 | 2 | YANOVSKY, EUGENE & YELENA |
| 15 FRANKLYN PL. | 231 | 150 | 47.02 | | | R1 | 50 | 2 | BOLTON LIVING TRUST |
| 23 FRANKLYN PL. | 231 | 150 | 45 | | 2414SQFTR1 | | 50 | 2 | WALDRON, JR, WILLIAM F & ELIZABETH M |
| 24 FRANKLYN PL. | 229 | 149 | 1.02 | | | R1 | 50 | 2 | SWEATMAN, JOHN & ELIZABETH |
| 28 FRANKLYN PL. | 229 | 149 | 13.01 | | | R1 | 50 | 2 | LEASE, STANLEY E & JUNE |
| 35 FRANKLYN PL. | 231 | 150 | 39.01 | | | R1 | 50 | 2 | STOLARSKI, CRAIG & BETTY |
| 39 FRANKLYN PL. | 231 | 150 | 35 | | | | | 2 | GRANHOLM, DORIS C |
| 31 FRANKLYN PLACE | 231 | 150 | 43.01 | | | R1 | 50 | 2 | CARR, DOROTHY A |
| 3 GEORGE ST. | 356 | 211.01 | 24 | | | R2 | 73 | 2 | 3 GEORGE STREET LLC |
| 5 GEORGE ST. | 356 | 211.01 | 23 | | | R2 | 73 | 2 | CAVALIERE, ALLISON & HART, PETER |
| 7 GEORGE ST. | 356 | 211.01 | 21 | | | R2 | 73 | 2 | DEMARY, BRIAN & POLYE, MARY ELLEN |
| 11 GEORGE ST. | 356 | 211.01 | 20 | | | R2 | 73 | 2 | KOZAK, CELIA Y |
| 15 GEORGE ST. | 356 | 211.01 | 18 | | | R2 | 73 | 2 | HYMAN, EDWARD MARSHALL |
| 20 GEORGE ST. | 352 | 211 | 31 | | | R2 | 73 | 2 | LUNDY, CHRISTOPHER M&BERNSTEIN, LISA |
| 21 GEORGE ST. | 352 | 211 | 28 | | | R2 | 73 | 2 | MCALÉER, SUSAN |
| 22 GEORGE ST. | 352 | 211 | 32 | | | R2 | 73 | 2 | BINSTEIN, ALAN G & DONNA S |
| 23 GEORGE ST. | 352 | 211 | 27 | | | R2 | 73 | 2 | BELYK, KEVIN |
| 24 GEORGE ST. | 352 | 211 | 33 | | | R2 | 73 | 2 | VARGAS, NORBERTO B & LILYBETH V |
| 26 GEORGE ST. | 352 | 211 | 34 | | | R2 | 73 | 2 | MACHOS, MARK |
| 27 GEORGE ST. | 352 | 211 | 25 | | | R2 | 73 | 2 | LAYTON, SHANE W |
| 2 GINESI CT. | 90 | 74 | 25 | | | R2 | 18 | 2 | DELA CRUZ, JR. LEONILLO G. & YOLANDA |
| 4 GINESI CT. | 90 | 74 | 24 | | | R2 | 18 | 2 | GREEN, THEODORE W & ELIZABETH L |
| 6 GINESI CT. | 90 | 74 | 23 | | | R2 | | 2 | BORDIERI, ANTHONY JR & KATHLEEN |
| 10 GINESI CT. | 90 | 74 | 22 | | | | | 2 | WHITNEY, JOYCE |
| 14 GINESI CT. | 90 | 74 | 21 | | | | | 2 | PETERS, IRENE |
| 18 GINESI CT. | 90 | 74 | 20 | | | | 18 | 2 | WU, JACQUELINE |
| 1 GOODWILL PL. | 344 | 205 | 9 | | | R2 | 70 | 2 | MORGAN, DAVID T |
| 2 GOODWILL PL. | 345 | 206 | 10 | | | R2 | 70 | 2 | MORRIS, BRIAN PATRICK & JENNA LEIGH |
| 3 GOODWILL PL. | 344 | 205 | 29 | | | R2 | 70 | 2 | FAIRCLOUGH, PETER G |
| 7 GOODWILL PL. | 344 | 205 | 26 | | | R2 | M70 | 2 | SOSONKO, CRAIG & NISHIGAKI, NATSUKO |
| 15 GOODWILL PL. | 344 | 205 | 23 | | | R2 | 70 | 2 | KAZALONIS, DAVID V & AMANDA L |
| 21 GOODWILL PL. | 344 | 205 | 20 | | | R2 | 70 | 2 | DE BENEDETTO, MICHAEL C. & CARLSON, S. |
| 22 GOODWILL PL. | 346 | 206 | 32 | | | R2 | 70 | 2 | BULUN, LINNAE D |
| 24 GOODWILL PL. | 346 | 206 | 42 | | | R2 | 70 | 1 | SCHONER, SCOTT |
| 25 GOODWILL PL. | 344 | 205 | 18 | | | R2 | 70 | 2 | MOSKAL, ALDONA & BOGUSLAW |
| 26 GOODWILL PL. | 345 | 206 | 28 | | | R2 | 70 | 2 | DEOL, JAGDISH S & DHARAMPAL K |
| 27 GOODWILL PL. | 344 | 205 | 15 | | | R2 | 70 | 2 | KOSKOSKI, J & L/L/E CATHERINE |
| 28 GOODWILL PL. | 345 | 206 | 25.01 | | | R2 | 70 | 2 | TRAN, TRUNG V & YIP, PUI MING |
| 30 GOODWILL PL. | 346 | 206 | 36 | | | R2 | 70 | 1 | YIP, NGAI WAN & MICHAEL & FAN, WAI |
| 34 GOODWILL PL. | 345 | 206 | 19.01 | | | R2 | 70 | 2 | RYDER, TODD & KIMBERLY DENNY |
| 35 GOODWILL PL. | 344 | 205 | 12 | | | R2 | 70 | 2 | HYLAND, NICOLE |
| 1 GRAHAM AVE. | 230 | 150 | 1.01 | | | R1 | 50 | 2 | FALZON, ANDREW & LILIANA |
| 2 GRAHAM AVE. | 232 | 151 | 34 | | | | 50 | 2 | BOUCHER, MATTHEW & REBECCA |
| 15 GRAHAM AVE. | 231 | 150 | 55.02 | | | R1 | 50 | 2 | KACANI, NOEL A |
| 16 GRAHAM AVE. | 232 | 151 | 39 | | | R1 | 50 | 2 | PAHIRA, KEITH & JOAN |
| 20 GRAHAM AVE. | 232 | 151 | 42 | | | R1 | 50 | 2 | LUNT, STEVEN J. & MERRILL B. |
| 23 GRAHAM AVE. | 231 | 150 | 51 | | | R1 | 50 | 2 | KORNITAS, MICHAEL D. & DARCY A. |
| 28 GRAHAM AVE. | 232 | 151 | 45 | | | | | 2 | BROWN, GREGORY |
| 31 GRAHAM AVE. | 229 | 149 | 1.01 | | | | | 2 | CHAMBERLAIN, JOHN A & REBECCA |
| 32 GRAHAM AVE. | 232 | 151 | 48 | | | | | 2 | MCCABE, KEVIN & LAURIE |
| 36 GRAHAM AVE. | 232 | 151 | 51 | | | | | 2 | APOSTOLOPOULOS, SOTIRIOS |
| 43 GRAHAM AVE. | 230 | 149 | 67.01 | | | | | 2 | WADE, GARY MARK & REENA KHANNA |
| 48 GRAHAM AVE. | 233 | 151 | 54 | | | R1 | 50 | 2 | JESSEN, NANCY E |
| 51 GRAHAM AVE. | 230 | 149 | 51.02 | | | R1 | 50 | 2 | MEEHAN, JAMES L & KRISTEN D |

| Property Location | Page No. | Block No. | Lot No. | Lot Qualifier | Account No. | Zone | Tax Map | Property Class | Name of Owner |
|-------------------|----------|-----------|---------|---------------|-------------|------|---------|----------------|---------------------------------------|
| 59 GRAHAM AVE. | 230 | 149 | 51 | | | R1 | 50 | 2 | KOHL, JEFFREY & JENNIFER |
| 60 GRAHAM AVE. | 233 | 151 | 54.02 | | | | | 2 | DERMODY, JAMES & SUSAN |
| 68 GRAHAM AVE. | 229 | 148.01 | 1 | | | R1 | 49 | 2 | ROBERTS, JOSEPH W. & CAROLYN A. |
| 73 GRAHAM AVE. | 228 | 147 | 3 | | | R1 | 49 | 2 | GULATI, HARSH & KHANNA, SAKSHI |
| 79 GRAHAM AVE. | 228 | 147 | 2 | | | | | 2 | BENEDICT, TODD H & LUCKUS-BENEDICT, S |
| 88 GRAHAM AVE. | 228 | 148 | 3 | | | | | 1 | K & W REALTY LLC |
| 1 GRANT CT. | 220 | 142 | 48.04 | | | R2 | 47 | 2 | PALMIERI, LISA |
| 2 GRANT CT. | 220 | 142 | 48.05 | | | R2 | 47 | 2 | WATSON, LORRAINE L&RUSSIAN, ELIZABETH |
| 3 GRANT CT. | 220 | 142 | 48.03 | | | R2 | 47 | 2 | LIPARI, DENIS & JURGENS-LIPARI, D |
| 4 GRANT CT. | 220 | 142 | 48.08 | | | R2 | 47 | 2 | ROSENBERG, MARJORIE & JEFFREY S |
| 5 GREEN STREET | 334 | 197 | 60.02 | | | R4 | 68 | 2 | VALANEJAD, ABBAS |
| 6 GREEN ST. | 341 | 202 | 1.02 | | | LI | 69 | 4A | LEARY, IV WILLIAM H. |
| 7-11 GREEN ST. | 333 | 197 | 50.02 | | | R4 | 68 | 4C | METUCHEN APT % AFFILIATED MGMT. |
| 10 GREEN ST. | 336 | 198 | 1.04 | | | R2 | 69 | 2 | HALE, MATTHEW |
| 18 GREEN ST. | 337 | 198 | 38 | | | R2 | 69 | 2 | HILLERY, MARK |
| 24 GREEN ST. | 337 | 198 | 39 | | | R2 | 69 | 2 | FLESCH, ROBERT JR & SANSONE, MICHELE |
| GROVE AVE | 21 | 26 | 67 | | | R1 | 6 | 15C | BOROUGH OF METUCHEN |
| GROVE AVE. | 132 | 97 | 1.02 | | | | | 15C | BOROUGH OF METUCHEN |
| GROVE AVE | 181 | 126 | 130 | | | | | 15C | BOROUGH OF METUCHEN |
| GROVE AVE. | 291 | 173 | 1 | | | R2 | | 15C | BOROUGH OF METUCHEN |
| 2 GROVE AVE. | 295 | 177 | 1 | | | R2 | 61 | 2 | KNIGHT, LISA M & ROBOTHAM, DONOVAN E |
| 11 GROVE AVE. | 293 | 174 | 29.02 | | | R2 | 59 | 2 | SKWARKA, FRANCES D |
| 15 GROVE AVE. | 293 | 174 | 28 | | | R2 | 59 | 2 | BAGNATO, DOMINICK & BOYKO, KIMBERLY A |
| 17 GROVE AVE. | 293 | 174 | 27 | | | R2 | 59 | 2 | ALAIMO, DANIEL |
| 20 GROVE AVE. | 296 | 177 | 17.04 | | | R2 | 61 | 2 | HO-SHING, VINCENT L & CHEN, VERONICA |
| 22 GROVE AVE. | 296 | 177 | 17.03 | | | R2 | 61 | 2 | CASCARELLI, MICHELLE & OMAN, GREG |
| 24 GROVE AVE. | 296 | 177 | 17.02 | | | R2 | 61 | 2 | BENDER, CHARLES S & RUBAIYAT ALAM |
| 26 GROVE AVE. | 296 | 177 | 17.01 | | | R2 | 61 | 2 | PATEL, ANIL C. & BHAMINI A. |
| 27 GROVE AVE. | 293 | 174 | 23 | | | R1 | 59 | 2 | SHUKLA, PRATIBHA S |
| 29 GROVE AVE. | 293 | 174 | 21 | | | R2 | 59 | 2 | IOSOVICH, ZINOVY |
| 33 GROVE AVE. | 293 | 174 | 19 | | | R2 | 59 | 2 | MADDALONI, MARK |
| 35 GROVE AVE. | 293 | 174 | 17 | | | R2 | 59 | 2 | PALMER, JEREMIAH E & BRANDY N |
| 43 GROVE AVE. | 292 | 174 | 15 | | | R2 | 59 | 2 | MASTBAUM, ANDREW T & LAUREN TARA |
| 48 GROVE AVE. | 294 | 176.01 | 1 | | | R2 | 61 | 2 | FOTI, MARC & MARY |
| 51 GROVE AVE. | 292 | 174 | 13 | | | R2 | 59 | 2 | CHENG, OSCAR |
| 52 GROVE AVE. | 294 | 176.01 | 3 | | | R2 | 61 | 2 | JENSEN, JEFFREY |
| 55 GROVE AVE. | 292 | 174 | 11 | | | R2 | 59 | 2 | SALISBURY, RICHARD ALAN & MOORE, KARA |
| 56 GROVE AVE. | 294 | 176.01 | 5 | | | R2 | 61 | 2 | DOWLING, THOMAS J. |
| 57 GROVE AVE. | 292 | 174 | 9 | | | R2 | 59 | 2 | TANDON, RAJIV & RUCHI |
| 59 GROVE AVE. | 292 | 174 | 7 | | | R2 | 59 | 2 | BENNER, GARY & ELAINE |
| 60 GROVE AVE. | 295 | 176.01 | 7 | | | R2 | 61 | 2 | LEVINE, PAULA T & RUBIN, MAXINE B |
| 61 GROVE AVE. | 292 | 174 | 5 | | | R2 | 59 | 2 | PEREZ, STEVEN |
| 63 GROVE AVE. | 292 | 174 | 3.01 | | | R2 | 59 | 2 | WHITTINGTON, STEVEN |
| 64 GROVE AVE. | 295 | 176.01 | 9 | | | R2 | 61 | 2 | MURRAY, FREDERICK J. & DONNA D. |
| 65 GROVE AVE. | 292 | 174 | 1.01 | | | R2 | | 2 | VICTORIA, RONALD J & JANET |
| 66 GROVE AVE. | 294 | 176 | 13 | | | R2 | 61 | 2 | VASSILTSOV, E & VASSILTSOVA, J |
| 81 GROVE AVE. | 292 | 173 | 9 | | | R2 | | 2 | KRUMINS, VALDIS |
| 160 GROVE AVE. | 181 | 126 | 129 | | | R1 | 39 | 2 | SHAO, JEAN W. |
| 166 GROVE AVE. | 181 | 126 | 128 | | | R1 | 39 | 2 | WEICHMANN, FRANK & BHATT, RUPAL |
| 174 GROVE AVE. | 181 | 126 | 127 | | | R1 | 39 | 2 | LIN, HSIPIING & ELLEN-TRUSTEES |
| 196 GROVE AVE. | 180 | 126 | 111 | | | | | 15D | CENTENARY METHODIST CHURCH |
| 204 GROVE AVE. | 180 | 126 | 110 | | | R1 | 39 | 2 | ELIA, MARK S & FARAH Z |
| 216 GROVE AVE. | 176 | 126 | 8.02 | | | R1 | 39 | 2 | PERLIN, ALEXANDER & GLADKOVA, LYDIA |
| 220 GROVE AVE. | 176 | 126 | 8.01 | | | R1 | 39 | 2 | FERGUSON, KENNETH & MARIE T |
| 250 GROVE AVE. | 176 | 126 | 7 | | | | | 15D | METUCHEN JEWISH COMMUNITY CENTER |
| 271 GROVE AVE. | 171 | 125.01 | 43 | | | R1 | 36 | 2 | CHEN, LIBO |
| 272 GROVE AVE. | 176 | 126 | 16 | | | R1 | 39 | 2 | VOZAR, MARGARET |
| 273 GROVE AVE. | 171 | 125.01 | 41.03 | | | R1 | 36 | 2 | DONATO, FRANCIS J II & KANE, KATHLEEN |
| 275 GROVE AVE. | 171 | 125.01 | 41.02 | | | R1 | 36 | 2 | FENTON, JOSEPH & EILEEN |
| 277 GROVE AVE. | 171 | 125.01 | 41.06 | | 1868SQFTR | R2 | 36 | 2 | GREEN, DAVID MARK & MARIA, DIANNA |
| 280 GROVE AVE. | 182 | 126.02 | 17 | | | R1 | 39 | 2 | KWON, YOUNG SOO |
| 290 GROVE AVE. | 182 | 126.02 | 18 | | | R1 | 39 | 2 | BANKOWSKI, JAROSLAW & PAPASAVVAS, K |
| 300 GROVE AVE. | 147 | 108 | 4.01 | | | | | 2 | MALIK, WASEEM & MARIAM ANDERSSON |
| 301 GROVE AVE. | 147 | 107 | 52 | | | R1 | 30 | 2 | OWENS, III, CARLYLE & GWEN TORRY |
| 303 GROVE AVE. | 147 | 107 | 51 | | | R1 | 30 | 2 | SHEN, FRANK KUO-FANG |
| 310 GROVE AVE. | 147 | 108 | 6.01 | | | R1 | 31 | 2 | PRASAD, RAM K. & BINDA/ MIKE RICCA |
| 320 GROVE AVE. | 147 | 108 | 7.01 | | | R1 | 31 | 15F | BCUW/MADELINE HOUSING PARTNERS LLC |

| Property Location | Page No. | Block No. | Lot No. | Lot Qualifier | Account No. | Zone | Tax Map | Property Class | Name of Owner |
|-------------------|----------|-----------|---------|---------------|-------------|------|---------|----------------|---|
| 321 GROVE AVE. | 137 | 98.01 | 35 | | | R1 | 26 | 2 | STERN, ALAN H |
| 323 GROVE AVE. | 136 | 98.01 | 33 | | | R1 | 26 | 2 | SCHLITT, IRA & MADELINE TOLINS- |
| 325 GROVE AVE. | 136 | 98.01 | 31 | | | | | 2 | GERLACH, DAVID W & MEERA |
| 330 GROVE AVE. | 149 | 108.01 | 9 | | | R1 | 31 | 2 | GUARINO, MICHAEL & YOLANDA |
| 331 GROVE AVE. | 136 | 98.01 | 29 | | | R1 | 26 | 2 | COPPOLA, JENNIFER MARY |
| 333 GROVE AVE. | 136 | 98.01 | 27 | | | R1 | 26 | 2 | HADDAD, JAMES & DENISE |
| 340 GROVE AVE. | 149 | 108.01 | 10 | | | R1 | 31 | 2 | HARRISON, JUDITH & GROSS, STEPHEN |
| 344 GROVE AVE. | 149 | 108.01 | 2.02 | | | R1 | 31 | 2 | SHEININ, BORIS |
| 385 GROVE AVE. | 19 | 17 | 1 | | | R1 | 5 | 2 | CALANTONI, VICTOR J. & KAREN |
| 400 GROVE AVE. | 20 | 25.01 | 1 | | | R1 | 5 | 15A | METUCHEN BOARD OF EDUCATION |
| 401 GROVE AVE. | 18 | 16 | 40 | | | R1 | 5 | 2 | LI, YE |
| 405 GROVE AVE. | 18 | 16 | 34 | | | R1 | 5 | 15D | ALPHA MINISTRIES INTERNATIONAL INC |
| 411 GROVE AVE. | 19 | 16 | 47.02 | | | R1 | 5 | 2 | BHARARA, KRITY & KUMAR, HARISH |
| 419 GROVE AVE. | 19 | 16 | 47.01 | | | | | 2 | BISOGNO, RAYMOND & MEIXNER, CAROLE |
| 422 GROVE AVE. | 20 | 19 | 1.01 | | | R1 | 5 | 2 | RUSH, ALEXANDRA |
| 423 GROVE AVE. | 18 | 16 | 19.01 | | | | | 2 | YOO, JUSTIN & NAM, GAHYUN |
| 425 GROVE AVE. | 18 | 15 | 1 | | | R1 | 5 | 2 | KANCHARLAPALLI, KIRAN & EDUPALLI, K |
| 426 GROVE AVE. | 20 | 18 | 5 | | | R1 | 5 | 2 | FACKLER, GREG & MEGAN E |
| 435 GROVE AVE. | 18 | 15 | 16 | | | R1 | 5 | 2 | DALTON, TIMOTHY & ROSA & ORTEGA, C |
| 438 GROVE AVE. | 20 | 18 | 10 | | | R1 | 5 | 2 | MEMORY, JASPER WILLIAM |
| 446 GROVE AVE. | 24 | 29.03 | 5 | | | R1 | 5 | 1 | KARIMANAL, SRIDHAR & PADMANABHAN, REKHA |
| GULTON ST | 34 | 42 | 1 | | | LI | 8.01 | 4B | METUCHEN REALTY ACQ./DENISE PINE |
| 12 HALE CT. | 148 | 108 | 24 | | | R1 | 31 | 2 | LO, VIN SUN & SOPHIA |
| 16 HALE CT. | 148 | 108 | 25 | | | R1 | 31 | 2 | ALTUNGUN, MERT & HARIKA |
| 20 HALE CT. | 148 | 108 | 26 | | | | | 2 | DONOHUE, ROBERT E. & CHRISTINE O. |
| 14 HALSEY ST. | 227 | 145 | 52 | | | B3 | 0048 | 2 | GLASER, KATHRYN M. |
| 16 HALSEY ST. | 227 | 145 | 50.01 | | | B3 | 48 | 2 | ASMAR, MILDRED L |
| 19 HALSEY ST. | 225 | 144 | 15.01 | | | B3 | 48 | 2 | WYRTZEN, DAVID & KATEHOS, JENNIFER |
| 20 HALSEY ST. | 227 | 145 | 50.02 | | | B3 | M48 | 2 | RIZZO, PETER & GRAJO, MELANIE |
| 21 HALSEY ST. | 225 | 144 | 13.01 | C01 | | | | 2 | SHRESTHA, BIKASH & GUPTA, MUKTA |
| 22 HALSEY ST. | 227 | 145 | 50.03 | | | B3 | 48 | 2 | BUSHEY, ANN M & RUSSELL, DONALD K |
| 23 HALSEY ST. | 225 | 144 | 13.01 | C02 | | | | 2 | PATEL, KINJAL R & SHARMA, YOGESH K |
| 25 HALSEY ST. | 225 | 144 | 8.01 | | | | | 2 | BIANCO, BELEY-BIANCO, MICHELLE L |
| 29 HALSEY ST. | 225 | 144 | 8 | C0001 | | | | 2 | RAMAVARAPU, APURVA & MUPPIRALA, V |
| 31 HALSEY ST | 225 | 144 | 8 | C0002 | | | | 2 | RAMAVARAPU, APURVA & MUPPIRALA, V |
| HAMPTON PARK | 94 | 78 | 13 | | | | 19 | 15C | BOROUGH OF METUCHEN |
| 25 HAMPTON ST. | 93 | 78 | 5 | | | | | 2 | ZELEHOSKI, STANLEY & CASSANDRA |
| 27 HAMPTON ST. | 93 | 78 | 4 | | | R2 | 19 | 2 | VALENTINO, FRANK R & CHERYL R |
| 29 HAMPTON ST. | 93 | 78 | 3.02 | | | R2 | 19 | 2 | SHNAYDMAN, MIKHAIL |
| 30 HAMPTON ST. | 97 | 79 | 3 | | | | | 2 | QUINN, MICHAEL & DENICE |
| 31 HAMPTON ST. | 86 | 68 | 18 | | | R2 | 16 | 15D | CHURCH OF JESUS CHRIST |
| 36 HAMPTON ST. | 97 | 79 | 4 | | | | | 2 | DUBITSKY, SHERYL K |
| 38 HAMPTON ST. | 87 | 69 | 125.031 | | | R2 | 17 | 2 | SINGH, PARUL & SHIVA M |
| 38-A HAMPTON ST. | 87 | 69 | 125.041 | | | R2 | 17 | 2 | HUDDA, RIYAZ & ROZINA |
| 40 HAMPTON ST. | 87 | 69 | 125.05 | | | B3 | 17 | 4A | 1893 LHR LLC |
| 45 HAMPTON ST. | 86 | 68 | 9 | | | R2 | 16 | 15D | NEW HOPE BAPTIST CHURCH |
| 50 HAMPTON ST. | 87 | 69 | 125.06 | | | B3 | 17 | 4B | 50 HAMPTON STREET REALTY LLC |
| 79 HAMPTON ST. | 86 | 68 | 7 | | | R2 | 16 | 2 | ANDERSON, DOLORES |
| 85 HAMPTON ST. | 86 | 68 | 4 | | | R2 | 16 | 2 | HOROWITZ, BRYAN & MONTANA |
| 95 HAMPTON ST. | 86 | 68 | 1 | | | R2 | 16 | 2 | SCHUGEL, MICHAEL E. & DIBELKA, DAWN M. |
| 105 HAMPTON ST. | 86 | 68 | 46 | | | R2 | M16 | 2 | PAUL, DIPANJAN & ROY, SANGEETA |
| 111 HAMPTON ST. | 85 | 66 | 47 | | | R2 | M16 | 2 | LI, MIN |
| 121 HAMPTON ST. | 85 | 66 | 46 | | | R2 | M16 | 2 | SABO, JAMES & CATHERINE |
| 125 HAMPTON ST. | 84 | 66 | 14.02 | | 1737SQFTR | R2 | 16 | 2 | KIM, YOUNG GWANG & LEE, MIAE |
| 129 HAMPTON ST. | 84 | 66 | 12 | | | R2 | 16 | 2 | BASHA, AADEM & NOORJAHAN |
| 133 HAMPTON ST. | 84 | 66 | 10 | | | R2 | 16 | 2 | DEARAUJO, RACHEL |
| 47 HANSON AVE. | 331 | 196 | 24.01 | | | R2 | 67 | 2 | COHN, MICHAEL A & LAUREN J |
| 71 HANSON AVE. | 325 | 194 | 27 | | 1732SQFTR | R2 | 66 | 2 | DEREKA, ANDREW & JENNIFER LYNN |
| 101 HARVARD AVE. | 56 | 51.07 | 11 | | | R2 | 11 | 2 | PIEKARSKI, STEPHEN JR. & CHRISTINE |
| 102 HARVARD AVE. | 59 | 51.08 | 46 | | | R2 | 11 | 2 | LUK, KENNETH & LAM, LINDA |
| 105 HARVARD AVE. | 56 | 51.07 | 14 | | | R2 | 11 | 2 | GETTY, TIMOTHY & GIESE, LEE A |
| 106 HARVARD AVE. | 59 | 51.08 | 44 | | | R2 | 11 | 2 | TOLLEY, ANN M. |
| 110 HARVARD AVE. | 59 | 51.08 | 40 | | | R2 | 11 | 2 | MC CRACKEN, JR., JOHN T |
| 111 HARVARD AVE. | 56 | 51.07 | 16 | | | R2 | 11 | 2 | HJULMAND, ELEANOR |
| 115 HARVARD AVE. | 56 | 51.07 | 18 | | | R2 | 11 | 2 | FINNEGAN, STEPHANIE |
| 119 HARVARD AVE. | 56 | 51.07 | 20 | | | R2 | 11 | 2 | RIVER ROAD DEVELOPMENT LLC |
| 120 HARVARD AVE. | 59 | 51.08 | 35.02 | | | R2 | | 2 | SILVER, ERIC & LAVRINENKO, OLGA |

| Property Location | Page No. | Block No. | Lot No. | Lot Qualifier | Account No. | Zone | Tax Map | Property Class | Name of Owner |
|--------------------|----------|-----------|---------|---------------|-------------|------|---------|----------------|---------------------------------------|
| 123 HARVARD AVE. | 57 | 51.07 | 22 | | | R2 | 11 | 2 | THOREN, RICHARD K |
| 124 HARVARD AVE. | 59 | 51.08 | 35.01 | | | R2 | | 2 | MA, JI & SHEN, WEI |
| 127 HARVARD AVE. | 57 | 51.07 | 24 | | | R2 | 11 | 2 | DOHERTY, ROBERT |
| 128 HARVARD AVE. | 59 | 51.08 | 33 | | | R2 | 11 | 2 | PAGE, THOMAS & CECILIA |
| 133 HARVARD AVE. | 57 | 51.07 | 26 | | | R2 | 11 | 2 | GABOY, ROBERT J |
| 137 HARVARD AVE. | 57 | 51.07 | 28 | | | R2 | M11 | 2 | RACHAKONDA, SUDHAKAR |
| 200 HARVARD AVE. | 60 | 51.10 | 4 | | | R2 | 12 | 2 | O'CONNELL, MARIANNE B. |
| 201 HARVARD AVE. | 55 | 51.06 | 15 | | | R2 | 12 | 2 | NIGRO, BENJAMIN & MARY |
| 204 HARVARD AVE. | 59 | 51.10 | 2 | | | R2 | 12 | 2 | DIFINO, ELENA & BEARDSLEY, THOMAS |
| 205 HARVARD AVE. | 55 | 51.06 | 17 | | | R2 | 12 | 2 | YUAN, WEI & FAN, JANE |
| 208 HARVARD AVE. | 59 | 51.10 | 1 | | | R2 | 12 | 2 | TARIO, SALMAN & NADIA |
| 209 HARVARD AVE. | 55 | 51.06 | 19 | | | R2 | 12 | 2 | GARVEY, LINDA |
| 212 HARVARD AVE. | 61 | 51.10 | 43 | | | R2 | 12 | 2 | BOYCE, ROBERT G. & JOAN B. |
| 213 HARVARD AVE. | 55 | 51.06 | 21 | | | R2 | 12 | 2 | TOTH, EDWARD |
| 218 HARVARD AVE. | 61 | 51.10 | 41 | | | R2 | 12 | 2 | SATHI, CHANDRA S & BRUNDA |
| 219 HARVARD AVE. | 55 | 51.06 | 24 | | | R2 | 12 | 2 | NAQVI, SYED HAARIS A & ABIGAIL E |
| 222 HARVARD AVE. | 61 | 51.10 | 39 | | | R2 | 12 | 2 | ROGERS, CHARLES & DOROTHY |
| 223 HARVARD AVE. | 55 | 51.06 | 26 | | | R2 | 12 | 2 | PEPPI, HOWARD G & KAREN E |
| 25 HAZELWOOD AVE. | 304 | 181 | 78.01 | | | R2 | 63 | 2 | LEVINGER, LOUIS & SIMON, JACQUELINE |
| 26 HAZELWOOD AVE. | 304 | 181 | 78.02 | | | R2 | 63 | 2 | WALTERS, SCOTT A. & KRISTINE MARIE |
| 27 HAZELWOOD AVE. | 302 | 181 | 53 | | | R2 | 63 | 2 | PEZZOLO, PETER E. & LINNEA W. |
| 28 HAZELWOOD AVE. | 302 | 181 | 55 | | | R2 | 63 | 2 | FUENTES, ANDRES & AMY T |
| 31 HAZELWOOD AVE. | 302 | 181 | 52 | | | R2 | 63 | 2 | EDGE, JANE M. |
| 32 HAZELWOOD AVE. | 302 | 181 | 54 | | | R2 | 63 | 2 | DE FEO, PATRICIA A |
| 35 HAZELWOOD AVE. | 301 | 181 | 3 | | | R2 | 63 | 2 | ROZENTSVIT, MICHAEL & SUSANA |
| 36 HAZELWOOD AVE. | 301 | 181 | 37 | | | R2 | M63 | 2 | MARQUARD, WILLIAM B & SUSAN W |
| 61 HAZELWOOD AVE. | 372 | 220 | 61 | | | R2 | 63 | 2 | PIZZOLATO, JANE |
| 62 HAZELWOOD AVE. | 373 | 221 | 56 | | | R2 | 63 | 2 | ABRAMS, BENNETT E. & ROSALIE |
| 65 HAZELWOOD AVE. | 372 | 220 | 62 | | | R3 | 63 | 2 | MCELWEE, PAMELA & DUNCAN, CHRISTOPHER |
| 66 HAZELWOOD AVE. | 373 | 221 | 57 | | | R2 | 63 | 2 | CARRO, ANTHONY & KENDALL |
| 69 HAZELWOOD AVE. | 372 | 220 | 63 | | | R2 | 63 | 2 | NOWAK, LYNN |
| 70 HAZELWOOD AVE. | 373 | 221 | 58 | | | R2 | 63 | 2 | DEPASQUALE, TOBY |
| 73 HAZELWOOD AVE. | 372 | 220 | 64 | | | R2 | 63 | 2 | SAGER, VIRGINIA A |
| 74 HAZELWOOD AVE. | 373 | 221 | 59 | | | R2 | 63 | 2 | MA, DAPHNE WINGHANG & LI, KONG HUNG |
| 77 HAZELWOOD AVE. | 372 | 220 | 65 | | | R2 | 63 | 2 | PILESKY, GEORGE S |
| 78 HAZELWOOD AVE. | 373 | 221 | 60 | | 1024SQFTR | R2 | 63 | 2 | KAUL, EDWARD & JOANN |
| 81 HAZELWOOD AVE. | 372 | 220 | 66 | | | R2 | 63 | 2 | SIMS, LISA A |
| 82 HAZELWOOD AVE. | 373 | 221 | 61 | | | R2 | 63 | 2 | FREED, GARY & LISA H. |
| 85 HAZELWOOD AVE. | 373 | 220 | 67 | | | R2 | 63 | 2 | ARETINO, LYNN |
| 86 HAZELWOOD AVE. | 373 | 221 | 62 | | | R2 | 63 | 2 | HERNANDEZ, GAALADITA |
| 89 HAZELWOOD AVE. | 373 | 220 | 68 | | | R2 | 63 | 2 | GEERDTS, HAROLD & TERRY |
| 90 HAZELWOOD AVE. | 373 | 221 | 63 | | | R2 | 63 | 2 | EGAN, TIMOTHY |
| 94 HAZELWOOD AVE. | 373 | 221 | 64 | | | R2 | 63 | 2 | ALISAUSKAS, SAULIUS & DOMEIKYTE, V |
| 97 HAZELWOOD AVE. | 372 | 220 | 53 | | | R2 | M63 | 2 | DAVIDSON, DANIEL & PLETZNER, LAUREN |
| 98 HAZELWOOD AVE. | 373 | 221 | 65 | | | R2 | 62 | 2 | GEMENTGIS, JAMES F & MICHELE A |
| 107 HAZELWOOD AVE. | 375 | 224 | 48 | | | R2 | 62 | 2 | HULETT, NANCY |
| 115 HAZELWOOD AVE. | 376 | 224 | 66 | | | R2 | 62 | 2 | YOUNG, KATHERINE |
| 119 HAZELWOOD AVE. | 376 | 224 | 65 | | | R2 | 62 | 2 | PORTNER, PAULA |
| 123 HAZELWOOD AVE. | 376 | 224 | 64 | | | R2 | 62 | 2 | ABMA, BETHANIE |
| 127 HAZELWOOD AVE. | 376 | 224 | 63 | | | R2 | 62 | 2 | MILLER, ROLAND J & AUDREY V |
| 131 HAZELWOOD AVE. | 376 | 224 | 62 | | | R2 | 62 | 2 | KITSKO, STEPHEN G. JR. & JILL H. |
| 135 HAZELWOOD AVE. | 376 | 224 | 61 | | | R2 | 62 | 2 | SMYTH, JOHN & ELAINE M |
| 139 HAZELWOOD AVE. | 376 | 224 | 60 | | | R2 | 62 | 2 | CONANT, HENRY & CHRISTINE |
| 143 HAZELWOOD AVE. | 376 | 224 | 59 | | | R2 | 62 | 2 | MANATCH, NONA & DIANE |
| 147 HAZELWOOD AVE. | 376 | 224 | 58 | | | R2 | 62 | 2 | GERAK, TERRENCE J & MARGARET ANN |
| 16 HENRY ST. | 292 | 173 | 16 | | | R2 | 59 | 2 | D'AMICO, PAUL & JILL |
| 18 HENRY ST. | 292 | 173 | 15 | | | R2 | | 2 | NESENJUK, LYNN |
| 19 HENRY ST. | 291 | 172 | 35 | | | R2 | 59 | 2 | AQUADRO, WAYNE T. & KATHLEEN |
| 20 HENRY ST. | 289 | 171 | 8 | | | R2 | 59 | 2 | HINES, ERIC G & COLLEEN |
| 21 HENRY ST. | 292 | 174 | 1.02 | | | R2 | 59 | 2 | GRONROOS, GARY |
| 24 HENRY ST. | 289 | 171 | 13 | | | R2 | 59 | 2 | SCHAFFER, J F & ANG-SCHAFFER, J |
| 28 HENRY ST. | 289 | 171 | 16 | | | R2 | 59 | 2 | MYERS, NATHAN & ANANTHAKRISHNAN, V |
| 32 HENRY ST. | 290 | 171 | 19 | | | R2 | 59 | 2 | DUPUIS, KENNETH J & NGUYEN, TARA T H |
| 44 HENRY ST. | 286 | 167 | 6 | | | R2 | 58 | 2 | MORENO, ANTHONY & AYLIN |
| 54 HENRY ST. | 286 | 167 | 10 | | | R2 | 58 | 2 | RATCLIFFE, JANICE H |
| 55 HENRY ST. | 287 | 168 | 29 | | | R2 | 58 | 2 | DEES, TIMOTHY C & AMY A |
| 56 HENRY ST. | 286 | 167 | 12 | | | R2 | 58 | 2 | FOLLY-WOWOEZI, TOVINYIKU |

| Property Location | Page No. | Block No. | Lot No. | Lot Qualifier | Account No. | Zone | Tax Map | Property Class | Name of Owner |
|-------------------|----------|-----------|---------|---------------|-------------|------|---------|----------------|--|
| 60 HENRY ST. | 286 | 167 | 14 | | | R2 | 58 | 2 | BHATT, SUNEET K & PRIYA KAUR C |
| 65 HENRY ST. | 287 | 168 | 28 | | | R2 | 58 | 2 | CROUSE, JOHN C. & PATRICIA Y. |
| 4 HEROLD PL. | 282 | 161 | 27 | | | R2 | 56 | 2 | JOYCE, MATTHEW T & TIFFANI L |
| 8 HEROLD PL. | 282 | 161 | 28 | | | R2 | 56 | 2 | SLOWIK, MAGDALENA |
| 11 HEROLD PL. | 281 | 160.01 | 70 | | | R2 | 56 | 2 | JORDAN, ROBERT & ERICA |
| 12 HEROLD PL. | 282 | 161 | 29 | | | R2 | 56 | 2 | BAUCH, BARBARA D G -MATZURA LIFE EST |
| 15 HEROLD PL. | 281 | 160.01 | 69 | | | R2 | 56 | 2 | KELTON, ALAN J. & LAURA J. |
| 16 HEROLD PL. | 282 | 161 | 30 | | | R2 | 56 | 2 | BARDSLEY, JOSEPHINE S. |
| 19 HEROLD PL. | 281 | 160.01 | 68 | | | R2 | 56 | 2 | RILEY, JOHN M & ALEXANDRIA |
| 23 HEROLD PL. | 280 | 160.01 | 67 | | | R2 | 56 | 2 | KLEIN, CAROL & LEONARD |
| 27 HEROLD PL. | 280 | 160.01 | 66 | | | R2 | 56 | 2 | SKALLA, JOSEPH & CAROLYN |
| 31 HEROLD PL. | 280 | 160.01 | 65 | | | R2 | 56 | 2 | MALLORY, CAREY TODD & KATHLEEN T. |
| 35 HEROLD PL. | 280 | 160.01 | 64 | | | R2 | 56 | 2 | JOYCE, BRIAN & MEREDITH MURPHY |
| 39 HEROLD PL. | 280 | 160.01 | 63 | | | R2 | 56 | 2 | ROUBO, ISABELLA T. |
| HICKORY ST. | 366 | 216 | 62 | | | R2 | 75 | 15C | BOROUGH OF METUCHEN |
| 15 HICKORY ST. | 365 | 216 | 1.06 | | | R2 | | 2 | VI, CHRISTINA & MY |
| 16 HICKORY ST. | 368 | 217 | 9 | | | R2 | 76 | 2 | CUCUCCIO, LUCAS L & MICHELLE |
| 19 HICKORY ST. | 365 | 216 | 1.07 | | | R2 | | 2 | BRINEN, JOSHUA & MALLOZZI, LUCIANA |
| 20 HICKORY ST. | 368 | 217 | 19 | | | R2 | 76 | 2 | LABADESSA, RALPH A. & MARGUERITE |
| 23 HICKORY ST. | 365 | 216 | 1.08 | | | R2 | | 2 | CHAN, MNE-YONG & TONG, KA CHUN |
| 24 HICKORY ST. | 368 | 217 | 21 | | | R2 | 76 | 2 | ZHANG, XIN MEI & BENNY |
| 28 HICKORY ST. | 368 | 217 | 23 | | | R2 | 76 | 2 | WONG, ISWANDY & LIAO, IVANKA |
| 29 HICKORY ST. | 367 | 216 | 118 | | | R2 | 75 | 2 | AIGBOGUN, OMOSUYI & SANON, MYRLENE |
| 30 HICKORY ST. | 368 | 217 | 28 | | | R2 | 76 | 2 | LANE, III, HADLEY P |
| 31 HICKORY ST. | 367 | 216 | 116 | | | R2 | 75 | 2 | CHOIM LLC |
| 33 HICKORY ST. | 367 | 216 | 114 | | | R2 | 75 | 2 | KHRAMTSOV, VADIM & ERNESTINA |
| 35 HICKORY ST. | 367 | 216 | 112 | | | R2 | 75 | 2 | DAVID, DANIEL & LOVENA |
| 36 HICKORY ST. | 368 | 217 | 30 | | | R2 | 76 | 2 | PATEL, NIRAV RAMAN & MELISSA LYNN |
| 37 HICKORY ST. | 367 | 216 | 110 | | | R2 | 75 | 2 | TICHNOR, WAYNE & GERALDINE |
| 38 HICKORY ST. | 368 | 217 | 31 | | | R2 | 76 | 2 | HABIB-ALI, IBRAHIM M & FATMEH |
| 44 HICKORY ST. | 368 | 217 | 33 | | | R2 | 76 | 2 | LIN, CHE YUANG DANNY |
| 47 HICKORY ST. | 367 | 216 | 108 | | | R2 | 75 | 2 | WANG, PEI & YU, XINGZHI |
| 48 HICKORY ST. | 368 | 217 | 35 | | | R2 | 76 | 2 | HO, TUCK CHOONG & CHEUNG, SUET FONG |
| 52 HICKORY ST. | 368 | 217 | 37.01 | | | R2 | 76 | 2 | BULWICZ, ELEANOR K |
| 54 HICKORY ST. | 368 | 217 | 39.01 | | | R2 | 76 | 2 | OLIVA, CIRO & MARY |
| 55 HICKORY ST. | 367 | 216 | 106 | | | R2 | 75 | 2 | KIRCHHOFF, WILLIAM J JR & KUHN, J M |
| 59 HICKORY ST. | 367 | 216 | 104 | | | R2 | 75 | 2 | JAFFE, SHELDON H. & THERESE M. |
| 61 HICKORY ST. | 367 | 216 | 102.05 | | | R2 | 75 | 15F | LABAT, PIERRE D |
| 69 HICKORY ST. | 367 | 216 | 124 | | | R2 | 75 | 2 | WEBB, SHARON |
| 5 HIGH ST. | 273 | 158 | 109 | | | R1 | 55 | 2 | SHERSICK, JOHN T |
| 7 HIGH ST. | 272 | 158 | 108 | | | R1 | 55 | 2 | SHERSICK, JOHN T |
| 12,14 HIGH ST. | 232 | 151 | 27.02 | | | R2 | 50 | 2 | GERS, JOHN F & GREGORY |
| 21 HIGH ST. | 273 | 158 | 113.01 | | | R1 | | 2 | HILLMAN, TIMOTHY F & BEST, CATHERINE |
| 25 HIGH ST. | 273 | 158 | 113.02 | | | R1 | 55 | 2 | GASH, JAMES T & JUDITH V |
| 44 HIGH ST. | 230 | 150 | 1.02 | | | R1 | 50 | 2 | LINDEMANN, DAWN S & THEODORE & RICHARD |
| 47 HIGH ST. | 275 | 158 | 160.01 | | | | | 2 | CHEN, RICHARD MING & CHUN-HUI |
| 53 HIGH ST. | 275 | 158 | 160.02 | | | | | 2 | WONG, STEPHEN & RACKOFF, JAMIE A |
| 56 HIGH ST. | 230 | 150 | 7 | | | R1 | 50 | 2 | 56 HIGH ST |
| 59 HIGH ST. | 272 | 158 | 99.01 | | | R2 | 55 | 2 | BANSAL, MOHIT & CHANDA |
| 60 HIGH ST. | 230 | 150 | 11 | | | R2 | 50 | 2 | SCHWARTZ, JACALYN |
| 64 HIGH ST. | 230 | 150 | 16 | | | | | 2 | DECIBUS, HAZEL |
| 65 HIGH ST. | 268 | 157 | 8.01 | | | R1 | 55 | 15F | YMCA OF METUCHEN |
| 68 HIGH ST. | 230 | 150 | 20 | | | | | 2 | PERSELLS, JOSEPH N & ELAINE A |
| 100 HIGH ST. | 220 | 143 | 4 | | | | | 2 | FENSTERHEIM, ADAM J. & MICHAELE |
| 114 HIGH ST. | 220 | 143 | 5.02 | | | | | 2 | CICCHETTI, NANCY |
| 115 HIGH ST. | 259 | 154.02 | 86.06 | | | R2 | 53 | 2 | GUENSCH, GLENN & VARGA, ROBIN |
| 117 HIGH ST. | 259 | 154.02 | 86.07 | | | R2 | 53 | 2 | HYMAN, DAVID & LISA WOLFF |
| 121 HIGH ST. | 257 | 154.02 | 1 | | | R2 | 53 | 2 | MOREY, JAMES R & JESSICA A |
| 130 HIGH ST. | 223 | 143.02 | 1 | | 2093SQFTR2 | | 47 | 2 | POPECK, PAUL & DANA |
| 152 HIGH ST. | 223 | 143.02 | 3 | | | | | 2 | STONE, ANN MARIE |
| 159 HIGH ST. | 257 | 154.02 | 2 | | | R2 | 53 | 2 | CHACON, MARCO A HUERTAS & HOFFMAN, L R |
| 163 HIGH ST. | 257 | 154.01 | 51 | | | R2 | 53 | 2 | HECHT, ELEANOR LARSEN-TRUST |
| 166 HIGH ST. | 222 | 143.01 | 1.01 | | | R1 | | 2 | HUGHES, TIMOTHY |
| 168 HIGH ST. | 222 | 143.01 | 2 | | | R2 | 47 | 2 | CALLISON, RICHARD S & BARR, JASON J |
| 171 HIGH STREET | 257 | 154.01 | 54.01 | | | R2 | | 2 | STUMMER, HELEN M |
| 172 HIGH ST. | 222 | 143.01 | 3 | | | | | 2 | MAZZOLA, ELIZABETH & PICERNO, JAMES |
| 173 HIGH ST. | 254 | 154 | 3 | | | R4 | | 2 | KENNY, KEVIN & LISA |

| Property Location | Page No. | Block No. | Lot No. | Lot Qualifier | Account No. | Zone | Tax Map | Property Class | Name of Owner |
|---------------------|----------|-----------|---------|---------------|-------------|------|---------|----------------|-------------------------------------|
| 174 HIGH ST. | 222 | 143.01 | 5 | | | | | 2 | TSIMARAS, ANTHONY & FICALORA, ERIKA |
| 175 HIGH ST. | 254 | 154 | 5 | | | R2 | 53 | 2 | WOODWORTH, LYNDA |
| 177 HIGH ST. | 255 | 154 | 7 | | | R2 | 53 | 2 | FARRELL, KEVIN & BERTOK, MELISSA |
| 179 HIGH ST. | 255 | 154 | 9 | | | R2 | 53 | 2 | GIARRATANO, ROBERT V. & JEANNE C. |
| 182,184 HIGH ST. | 218 | 141 | 97 | | | R2 | 46 | 2 | ROSARIO, IRMA I. |
| 183 HIGH ST. | 250 | 153.01 | 6 | C3107 | | R4 | | 2 | WALLACE, PATRICK & KATHLEEN P. |
| 185 HIGH ST. | 250 | 153.01 | 6 | C3101 | | R4 | | 2 | MAYORGA, NATHALIA |
| 187 HIGH ST. | 254 | 153.01 | 6 | C3610 | | R4 | | 2 | JANTAS, JENNIFER R & JOSHUA J |
| 188 HIGH ST. | 216 | 141 | 28.14 | | | R2 | 46 | 2 | THOMPSON, MARY |
| 189 HIGH ST. | 254 | 153.01 | 6 | C3609 | | | | 2 | SZAFRANKÓ, TERESA |
| 190 HIGH ST. | 216 | 141 | 28.15 | | | R2 | 46 | 2 | BURNS, NANCY |
| 191 HIGH ST. | 254 | 153.01 | 6 | C3608 | | | | 2 | BULWICZ, RICHARD |
| 193 HIGH ST. | 254 | 153.01 | 6 | C3607 | | | | 2 | ROGERS, SARA & GERITY, PATRICK, JR |
| 194 HIGH ST. | 216 | 141 | 28.16 | | | R2 | 46 | 2 | 194 HIGH ST |
| 195 HIGH ST. | 254 | 153.01 | 6 | C3606 | | | | 2 | GIARDINA, IDA MARGARET |
| 197 HIGH ST. | 254 | 153.01 | 6 | C3605 | | | | 2 | SELEM, RUNGRAPEE |
| 199 HIGH ST. | 254 | 153.01 | 6 | C3604 | | | | 2 | BROWN, HOWARD |
| 200 HIGH ST. | 216 | 141 | 28.18 | | | R2 | 46 | 2 | ELARDO, CHRISTOPHER & KIMBERLY |
| 201 HIGH ST. | 254 | 153.01 | 6 | C3603 | | | | 2 | JOSEPH, BARBARA |
| 203 HIGH ST. | 254 | 153.01 | 6 | C3602 | | | | 2 | ADLER COMPANY LLC |
| 205 HIGH ST. | 254 | 153.01 | 6 | C3601 | | R4 | | 2 | ROBINSON,GIRDIS |
| 206 HIGH ST. | 213 | 140 | 62.01 | | | R2 | 45 | 2 | EGAN, THOMAS & CHRISTINE |
| 207 HIGH ST. | 254 | 153.01 | 6 | C3506 | | R4 | | 2 | JUST, CHESTER A.& CONSTANCE |
| 209 HIGH ST. | 254 | 153.01 | 6 | C3505 | | R4 | | 2 | ACOSTA, DANIEL |
| 211 HIGH ST. | 253 | 153.01 | 6 | C3504 | | R4 | | 2 | COPPLE,LUCIE E. |
| 212 HIGH ST. | 213 | 140 | 65.01 | | | R2 | 45 | 2 | MOREIRA, HENRY & TAMARA |
| 213 HIGH ST. | 253 | 153.01 | 6 | C3503 | | R4 | | 2 | VOHDIN, VIVIAN |
| 215 HIGH ST. | 238 | 153 | 4 | C2153 | | R4 | | 2 | WANG, KEVIN & XIA, TIFFANY |
| 217 HIGH ST. | 238 | 153 | 4 | C2154 | | R4 | | 2 | CONNOR,MADELINE |
| 218 HIGH ST. | 213 | 140 | 67 | | | R2 | 45 | 2 | CARVELLO, THOMAS J. & GERADETTE |
| 219 HIGH ST. | 238 | 153 | 4 | C2155 | | R4 | | 2 | WEISS, JERI |
| 221 HIGH ST. | 239 | 153 | 4 | C2156 | | R4 | | 2 | D'AMBROSIO, ROBERT |
| 222 HIGH ST. | 211 | 138 | 41 | | | R2 | 45 | 2 | COFFEY, SHANE & GINA |
| 223 HIGH ST. | 241 | 153 | 5.01 | | 1168SQFTR4 | | | 2 | PALEN,TRISTAN XAVIER OCHOA-TRUST |
| 226 HIGH ST. | 211 | 138 | 44 | | | | | 2 | FADEL, ADDI R & TAMER-FADEL, ROULA |
| 227 HIGH ST. | 241 | 153 | 5.02 | | | | | 2 | PEARSON JR., STEVEN V. & DANA A. |
| 228 HIGH ST. | 211 | 138 | 45 | | | | | 2 | KOVALSKI, PETER & RUTHE |
| 231 HIGH ST. | 241 | 153 | 5.03 | | | R2 | 52 | 2 | PERILLO, JOHN & MAGDA |
| 235 HIGH ST. | 241 | 153 | 5.04 | | | R2 | | 2 | OWENS, BRIAN & MARY ANN |
| 239 HIGH ST. | 241 | 153 | 5.05 | | | R2 | 52 | 1 | 2602 DEERFIELD LLC |
| 243 HIGH ST. | 242 | 153 | 5.06 | | | | | 1 | 2602 DEERFIELD LLC |
| 259 HIGH ST. | 233 | 152 | 59 | | | | | 2 | KRIVE, DOLORES M. |
| 267 HIGH ST. | 233 | 152 | 56 | | | | | 2 | KUHNÉ,GEORGE & BARBARA |
| 284-286 HIGH ST. | 199 | 130.01 | 39 | | | | | 2 | FERREIRA, MANUEL & ROSA |
| 288 HIGH ST. | 199 | 130.01 | 40 | | | | | 2 | HOANG, LISA |
| 289 HIGH ST. | 233 | 152 | 49 | | | | | 4B | FLEUR DE LIS EATERY LLC |
| 292 HIGH ST. | 199 | 130.01 | 41 | | | | | 2 | KIMLER, BLANCHE E |
| 296 HIGH ST. | 199 | 130.01 | 42 | | | | | 2 | CHARARA, RAYAN |
| 300 HIGH ST. | 199 | 130.01 | 43 | | | R2 | 42 | 2 | MENNUTI, ROBERT |
| 325 HIGH STREET | 233 | 152 | 25.02 | | | | | 4B | FRANCO BROS REALTY % FRANCO MFG A/P |
| 335 HIGH ST. | 233 | 152 | 24.02 | | | LI | 0051 | 4B | 335 HIGH STREET LLC |
| HIGHLAND AVE. | 154 | 117 | 23.01 | | | | | 1 | MALINOWSKI, TAROSLAW & HALINA |
| HIGHLAND AVE. | 155 | 117 | 50 | | | B1 | 34 | 4A | HIGHLAND MAIN ACQUISITION LLC |
| HIGHLAND AVE. | 158 | 118 | 40.03 | | | | | 1 | MAIN STREET METUCHEN, LTD. |
| 13-15 HIGHLAND AVE. | 155 | 117 | 52 | | | B1 | 34 | 4A | MARS REALTY LLC |
| 20 HIGHLAND AVE. | 158 | 118 | 40.02 | | | B1 | 35 | 4A | CYDANA LLC |
| 21 HIGHLAND AVE. | 155 | 117 | 48 | | | R1 | 34 | 2 | PANA, A DE LA PAZ& E-TRUSTEES & M |
| 24 HIGHLAND AVE. | 158 | 118 | 46 | | | R1 | 35 | 2 | AITKEN, DAVID |
| 25 HIGHLAND AVE. | 155 | 117 | 46 | | | R1 | 34 | 2 | PATEL, SAUMYA |
| 32 HIGHLAND AVE. | 158 | 118 | 48 | | | R1 | 35 | 2 | PETERSEN, GEOFFREY & MIWA |
| 33 HIGHLAND AVE. | 155 | 117 | 43 | | | R1 | 34 | 2 | DUVILLA, KENNETH & LAUREN |
| 36 HIGHLAND AVE. | 158 | 118 | 67 | | | R1 | 35 | 2 | GRANT,EVELYN S & MCKIERNAN,THOMAS F |
| 37 HIGHLAND AVE. | 155 | 117 | 40 | | | R1 | 34 | 2 | MARCHWINSKI, JACEK & BANASIK, C.P. |
| 43 HIGHLAND AVE. | 155 | 117 | 36.01 | | | R1 | 34 | 2 | ALLGAUER,ARTHUR V.& GRACE L. |
| 47 HIGHLAND AVE. | 154 | 117 | 34 | | | R1 | 34 | 2 | MANZO, DOMINICK & DEANNA |
| 55 HIGHLAND AVE. | 154 | 117 | 32 | | | R1 | 34 | 2 | MURRAY,ROBERT P & D'ANGELO DEBRA |
| 59 HIGHLAND AVE. | 154 | 117 | 30 | | | R1 | 34 | 2 | SCHUSTER, CHRISTOPHER & JOE,CANDICE |

| Property Location | Page No. | Block No. | Lot No. | Lot Qualifier | Account No. | Zone | Tax Map | Property Class | Name of Owner |
|---------------------|----------|-----------|---------|---------------|-------------|------|---------|----------------|---|
| 63 HIGHLAND AVE. | 154 | 117 | 28.02 | | | R1 | 34 | 2 | 63 HIGHLAND LLC |
| 65 HIGHLAND AVE. | 154 | 117 | 26.02 | | | R1 | 34 | 2 | MORRIS, ARTHUR W |
| 69 HIGHLAND AVE. | 154 | 117 | 23.02 | | | R1 | 34 | 2 | MALINOWSKI, TAROSLAW & HALINA |
| 70 HIGHLAND AVE. | 159 | 119 | 19.02 | | | R1 | 35 | 2 | 51 HOLLY ROAD ASSOCIATES LLC |
| 76 HIGHLAND AVE. | 159 | 119 | 28.01 | | | R1 | 35 | 2 | FITZPATRICK, THOMAS V. & NANCY |
| 80 HIGHLAND AVE. | 159 | 119 | 28.02 | | | R1 | 35 | 2 | MATTHEWS-ANTOSIEWICZ, LORRAINE |
| 83 HIGHLAND AVE. | 156 | 117 | 93.03 | | | | | 1 | AROS DEVELOPMENT LLC |
| 84 HIGHLAND AVE. | 159 | 119 | 37 | | | R1 | 35 | 2 | BECKER, RONALD & CHRISTINE |
| 85 HIGHLAND AVE. | 156 | 117 | 93.02 | | | | | 1 | AROS DEVELOPMENT LLC |
| 87 HIGHLAND AVE. | 154 | 117 | 16 | | | R1 | 35 | 2 | DRAGICH, CARMEN A |
| 88 HIGHLAND AVE. | 159 | 119 | 39 | | | R1 | 35 | 2 | PERLMUTTER, KEVIN & ANDERSON, SARAH |
| 89 HIGHLAND AVE. | 154 | 117 | 14 | | | R1 | 34 | 2 | RIERA, ALEXANDRA |
| 91 HIGHLAND AVE. | 154 | 117 | 12 | | | R1 | 34 | 2 | GALLO, DEBBIE J |
| 93 HIGHLAND AVE. | 154 | 117 | 10 | | | R1 | 34 | 2 | MASSEY, SEAN & KATE |
| 95 HIGHLAND AVE. | 154 | 117 | 7 | | | R1 | 34 | 2 | LORENZO, ROBERT P & HILLARY E |
| 96 HIGHLAND AVE. | 160 | 119 | 41 | | | R1 | 35 | 2 | SADOFSKI, JOHN & WYTANIS, SUSAN |
| 97 HIGHLAND AVE. | 154 | 117 | 6 | | | R1 | 34 | 2 | DREYFUS, DAVID & MAYFIELD, NATALIE |
| 104 HIGHLAND AVE | 160 | 119 | 43 | | | R1 | 35 | 2 | TIU, ROMEO & DONNA |
| 106 HIGHLAND AVE. | 160 | 119 | 45 | | | R1 | 35 | 2 | MASKIN, MARTIN & GWENDOLYN |
| 110 HIGHLAND AVE. | 160 | 119 | 47 | | | R1 | 35 | 2 | STAPLEY, EDWARD O. & HELEN A. |
| 131 HIGHLAND AVE. | 174 | 125.03 | 34 | | | R1 | 36 | 2 | GOLBE, LAWRENCE & DEVRA |
| 138 HIGHLAND AVE | 166 | 124 | 58.01 | | | | | 2 | TESTA, KEITH A. & LAURA A. |
| 139 HIGHLAND AVE. | 173 | 125.03 | 33 | | | R1 | 36 | 2 | FINK, HARRIET |
| 144 HIGHLAND AVE. | 166 | 124 | 59 | | | R1 | 37 | 2 | FEUER, MARK D & ELIZABETH J |
| 147 HIGHLAND AVE. | 172 | 125.03 | 1.01 | | | R1 | 36 | 2 | BLANEY, JOSEPH J & TREMAIN, VANESSA D |
| 155 HIGHLAND AVE. | 173 | 125.03 | 32 | | | R1 | 36 | 2 | GAFFNEY, JOSEPH |
| 157 HIGHLAND AVE. | 173 | 125.03 | 30.02 | | | R1 | 36 | 2 | PAHLOW, JOSEPH P & MARY HAFNEY |
| 166 HIGHLAND AVE. | 174 | 125.05 | 1 | | | R1 | 37 | 2 | LACKLAND, MICHAEL F. & ANNE C. |
| 167 HIGHLAND AVE. | 173 | 125.03 | 29.02 | | | R1 | 36 | 2 | PEDALINO, JOSEPHINE M |
| 170 HIGHLAND AVE. | 174 | 125.05 | 4 | | | R1 | 37 | 2 | NUGENT, JON & PATRICIA |
| 175 HIGHLAND AVE. | 173 | 125.03 | 28.02 | | | R1 | 36 | 2 | CONTRERAS-QUINTANILLA, E & CONTRERAS, T |
| 178 HIGHLAND AVE. | 174 | 125.05 | 5.02 | | | R1 | 37 | 2 | MASKIN, N. HARRY & YVONNE L. |
| 181 HIGHLAND AVE. | 173 | 125.03 | 27.01 | | | R1 | 36 | 2 | BROOKS, ETHEL & HAQ, FARHAN |
| 184 HIGHLAND AVE. | 174 | 125.05 | 6.02 | | | | | 2 | WAGNER, SHANNON & GOLDMAN, SHARON |
| 185 HIGHLAND AVE. | 173 | 125.03 | 26 | | | R1 | 36 | 2 | GUSICK, ELLEN M |
| 194 HIGHLAND AVE. | 175 | 125.06 | 6.02 | | | R1 | 37 | 2 | FLITE, SONDRAL ROSENBLATT & MICHAEL |
| 199 HIGHLAND AVE. | 174 | 125.04 | 9.05 | | | R1 | 36 | 2 | ROSEN, JARROD P & DUPREE, HOPE C |
| 200 HIGHLAND AVE. | 175 | 125.06 | 5.02 | | | R1 | 37 | 2 | JOYNER, LEE D & RENATA R |
| 203 HIGHLAND AVE. | 174 | 125.04 | 10.02 | | | R1 | 36 | 2 | LEASON, ERIC & CORA |
| 206 HIGHLAND AVE. | 175 | 125.06 | 4 | | | R1 | 37 | 2 | O'BRIEN, KEITH |
| 207 HIGHLAND AVE. | 174 | 125.04 | 11.02 | | | R1 | 36 | 2 | LA IACONA, V R III & COSTA, R G |
| 212 HIGHLAND AVE. | 175 | 125.06 | 2.02 | | | R1 | 37 | 2 | ISCARO, JR, FRANK J & DENISE A |
| 216 HIGHLAND AVE. | 175 | 125.06 | 1 | | | R1 | 37 | 2 | SEQUEIRA, JANICE & DOMINIC |
| 219 HIGHLAND AVE. | 174 | 125.04 | 12.02 | | | R1 | 36 | 2 | SAIN, BHUPENDER & SINGH, RENUKA |
| 232 HIGHLAND AVE. | 181 | 126 | 126 | | | R1 | 39 | 2 | SCHAEFER, DARRYL & MARGARET |
| 238 HIGHLAND AVE. | 181 | 126 | 125 | | | R1 | 39 | 2 | VICENCIO, GILBERT B & CHRISTINA M |
| 254 HIGHLAND AVE. | 181 | 126 | 124 | | | R1 | 39 | 2 | LATHAM, KENNETH A. & PATRICIA A. |
| 262 HIGHLAND AVE. | 181 | 126 | 123 | | | R1 | 39 | 2 | JOSHI, SAURABH & PRIYANKA D |
| 270 HIGHLAND AVE. | 181 | 126 | 122 | | | R1 | 39 | 2 | LEARDI, MICHAEL & NANCY |
| 20 HILLSIDE AVE. | 163 | 122 | 13 | | | B1 | 35 | 4A | HILLSIDE AVE ASSOCIATES LLC |
| 22-24 HILLSIDE AVE. | 163 | 122 | 14 | | | B1 | 35 | 4A | HILLSIDE AVE ASSOCIATES LLC |
| 25 HILLSIDE AVE. | 158 | 118 | 19.01 | | | B1 | 35 | 4C | HILLSIDE METUCHEN APARTMENTS LLC |
| 29 HILLSIDE AVE. | 157 | 118 | 11 | | | B1 | 35 | 2 | LE, VU T |
| 30 HILLSIDE AVE. | 163 | 122 | 15.02 | | | B1 | 35 | 4A | HILLSIDE AVE ASSOCIATES LLC |
| 31 HILLSIDE AVE. | 157 | 118 | 9 | | | R1 | 35 | 2 | PIERCE, HELEN M |
| 32 HILLSIDE AVE. | 163 | 122 | 19 | | | B1 | 35 | 2 | 32 HILLSIDE LLC |
| 33 HILLSIDE AVE. | 157 | 118 | 7 | | | R1 | 35 | 2 | THORNTON, MITSUKO I |
| 35 HILLSIDE AVE. | 157 | 118 | 5 | | | R1 | 35 | 2 | DIGIROLAMO, JODIE C |
| 40 HILLSIDE AVE. | 163 | 122 | 21 | | | R1 | 35 | 2 | LEE, JIN S |
| 46 HILLSIDE AVE. | 164 | 123 | 20 | | | R1 | 35 | 2 | GANDHI, VIPIN & DUNGCA, JOY |
| 52 HILLSIDE AVE | 164 | 123 | 22 | | | R1 | 35 | 2 | LE, MARY & CLARA |
| 55 HILLSIDE AVE. | 161 | 120 | 18 | | | R1 | 35 | 2 | PIERCE, BARBARA & DICKEY, THOMAS |
| 60 HILLSIDE AVE. | 165 | 123 | 38 | | | R1 | 35 | 2 | SANTORO, PATRICIA L. |
| 61 HILLSIDE AVE. | 161 | 120 | 9 | | | R1 | 35 | 2 | TOPPING, DAN & MARYANN |
| 64 HILLSIDE AVE. | 165 | 123 | 49 | | | R1 | 35 | 2 | KOSKOSKI, JOHN J & NELSON, MARIA M |
| 72 HILLSIDE AVE. | 165 | 123 | 51 | | | R1 | 35 | 2 | STAAL, ROLAND & YIU JUNG |
| 73 HILLSIDE AVE. | 161 | 120 | 5 | | | R1 | 35 | 2 | RABINOWITZ, JONATHAN & LAUREN |

| Property Location | Page No. | Block No. | Lot No. | Lot Qualifier | Account No. | Zone | Tax Map | Property Class | Name of Owner |
|-----------------------|----------|-----------|---------|---------------|-------------|------|---------|----------------|---|
| 74 HILLSIDE AVE. | 164 | 123 | 35 | | | R1 | 35 | 2 | POTASHNICK, STEVEN R |
| 78 HILLSIDE AVE. | 164 | 123 | 37 | | | R1 | 35 | 2 | LEVINE, EDWARD |
| 81 HILLSIDE AVE. | 161 | 120 | 1 | | | R1 | 35 | 2 | CLEMENS, PAUL % LYDIA ALICE EDWARDS |
| 93 HILLSIDE AVE. | 160 | 119 | 76 | | | R1 | 35 | 2 | DICE, KEVIN E & ROSEMARY M |
| 100 HILLSIDE AVE. | 167 | 124.02 | 16 | | | R1 | 35 | 2 | ZHANG, JIAHUI |
| 101 HILLSIDE AVE. | 160 | 119 | 74.01 | | | R1 | 35 | 2 | BOSCHA, BOGIE & KELLY, MARTHA |
| 104 HILLSIDE AVE. | 167 | 124.02 | 18 | | | R1 | 35 | 2 | MUNDY, LINDALEE R. |
| 105 HILLSIDE AVE. | 160 | 119 | 71.01 | | 1924 | R1 | 35 | 2 | KAPLAN, S.& CHAMBERS, L. |
| 116 HILLSIDE AVE. | 167 | 124.02 | 22 | | | R1 | 38 | 2 | MILLER, TRACY E |
| 117 HILLSIDE AVE. | 160 | 119 | 64.02 | | | R1 | 35 | 2 | GAFFNEY, CAROL EINHORN |
| 124 HILLSIDE AVE. | 168 | 124.02 | 28 | | | R1 | 38 | 2 | GRAYZEL, JAN & RONALD |
| 125 HILLSIDE AVE. | 165 | 124 | 43 | | | R1 | 37 | 2 | GWOZDZ, KEITH & KATHLEEN |
| 127 HILLSIDE AVE. | 165 | 124 | 44 | | | R1 | 37 | 2 | NAWROCKY, ANYA & SKORATKO, BOHDAN |
| 129 HILLSIDE AVE. | 166 | 124 | 48 | | | R1 | 37 | 2 | MERSON, DENNIS & PATRICIA |
| 134-136 HILLSIDE AVE. | 168 | 124.02 | 55 | | | R1 | 38 | 2 | MUDALEL, MICHAEL & CONSTANCE |
| 140 HILLSIDE AVE. | 168 | 124.02 | 56 | | | R1 | 38 | 2 | THAKURIAH, P & HANHART, C |
| 145 HILLSIDE AVE. | 166 | 124 | 49.01 | | | R1 | 37 | 2 | LEAZER, JOHNNIE L, JR |
| 150 HILLSIDE AVE. | 168 | 124.02 | 32.02 | | | R1 | 38 | 2 | BARRON, ALFRED & FLYNN, JANIS |
| 152 HILLSIDE AVE. | 168 | 124.02 | 43 | | | R1 | 38 | 2 | NUSSBAUM, JONATHAN & WARMAN, MELISSA |
| 153 HILLSIDE AVE. | 167 | 124.01 | 25 | | | R1 | 37 | 2 | 153 HILLSIDE AVENUE LLC |
| 170 HILLSIDE AVE. | 168 | 124.02 | 41.05 | | | R1 | 0038 | 2 | ALANDO, SWEETLY & EFFENDI, APRILI |
| 200 HILLSIDE AVE. | 168 | 124.02 | 54 | | | | | 15D | CENTENARY METHODIST CHURCH |
| 14 HOFER CT. | 1 | 3 | 45.14 | | | R2 | 2 | 2 | NESSIM, DEBBIE & DICKMAN, DOUGLAS J |
| 15 HOFER CT. | 1 | 3 | 42 | | | R2 | 2 | 2 | VILLANUEVA, THEODORE V & JENNIFER C |
| 25 HOFER CT. | 1 | 3 | 43 | | | R2 | 2 | 2 | RUSSELL, PATRICIA T |
| 35 HOFER CT. | 1 | 3 | 44 | | | R2 | 2 | 2 | CURRAN, MATTHEW & JENNA |
| 55 HOLLYWOOD AVE. | 370 | 219 | 7 | | | R2 | 63 | 2 | CRESPO, BRENDA L&RODRIGUEZ, ADOLFO, JR |
| 60 HOLLYWOOD AVE. | 371 | 220 | 1 | | | R2 | 63 | 2 | CHAUDHRY, AMIR NADEEM & NASEEM, SAIQA |
| 61 HOLLYWOOD AVE. | 371 | 219 | 74 | | | R2 | 63 | 2 | LAMB DIN, DONNA L |
| 62 HOLLYWOOD AVE. | 371 | 220 | 50 | | | R2 | 63 | 2 | CLAYTON, BETTY LOU |
| 65 HOLLYWOOD AVE. | 371 | 219 | 73 | | | R2 | 63 | 2 | SLOBODIEN, DANIEL M & SANDRA J |
| 69 HOLLYWOOD AVE. | 371 | 219 | 72 | | | R2 | 63 | 2 | DE COURCEY, MILDRED LOUISE-TRUSTEE |
| 70 HOLLYWOOD AVE. | 371 | 220 | 47 | | | R2 | 63 | 2 | HANBRIDGE, DANIEL B & LEIGH D |
| 73 HOLLYWOOD AVE. | 371 | 219 | 71 | | | R2 | 63 | 2 | BELLISANO, PETER, JR & AMY |
| 74 HOLLYWOOD AVE. | 371 | 220 | 42.02 | | | R2 | 63 | 2 | HAND, JOHN |
| 77 HOLLYWOOD AVE. | 371 | 219 | 70 | | | R2 | 63 | 15F | YUNKER, ROBERT G & ELAINE M |
| 78 HOLLYWOOD AVE. | 371 | 220 | 42.01 | | | R2 | 63 | 2 | KOTA, CHANDRASEKAR & AKSHITA |
| 81 HOLLYWOOD AVE. | 371 | 219 | 69 | | | R2 | 63 | 2 | CORRIGAN, PATRICK J. & DONNA M. |
| 82 HOLLYWOOD AVE. | 372 | 220 | 59 | | | R2 | 63 | 2 | O'BRIEN, EDMUND & MARGUERITE |
| 85 HOLLYWOOD AVE. | 371 | 219 | 68 | | | R2 | 63 | 2 | JAHAN, JASON & PATEL, BRINDA V |
| 86 HOLLYWOOD AVE. | 372 | 220 | 58 | | | R2 | 63 | 2 | NEWMAN, RAYMOND & ANNETTE |
| 89 HOLLYWOOD AVE. | 371 | 219 | 67 | | | R2 | 63 | 2 | DARO, JENNIFER ELIZABETH |
| 90 HOLLYWOOD AVE. | 372 | 220 | 57 | | | R2 | 63 | 2 | RAAB, DONALD E. & JASMIN A. |
| 97 HOLLYWOOD AVE. | 371 | 219 | 66 | | | R2 | 63 | 2 | MILGRAM, EUGENE & MARGARET MARY |
| 98 HOLLYWOOD AVE. | 372 | 220 | 56 | | | R2 | 63 | 2 | UPPULURI, RAMA KRISHNA |
| 102 HOLLYWOOD AVE. | 375 | 224 | 45 | | | R2 | 62 | 2 | PANZARELLA, ROSARIO M & DONNA |
| 107 HOLLYWOOD AVE. | 374 | 223 | 35 | | | R2 | 62 | 2 | PILGER, STEPHEN |
| 110 HOLLYWOOD AVE. | 375 | 224 | 44 | | | R2 | 62 | 2 | AU, MING CHUNG & ZENG, JIA HUI |
| 111 HOLLYWOOD AVE. | 374 | 223 | 36 | | | R2 | 62 | 2 | NICHOLLS, CHARLENE R |
| 114 HOLLYWOOD AVE. | 375 | 224 | 43 | | | R2 | 62 | 2 | FIGHERA, TAMMY & JOHN |
| 115 HOLLYWOOD AVE. | 375 | 223 | 37 | | | R2 | 62 | 2 | NUNEZ, JAVIER F & PILI A |
| 118 HOLLYWOOD AVE. | 375 | 224 | 42 | | | R2 | 62 | 2 | KRANTZ, CHRISTOPHER & LINDA |
| 119 HOLLYWOOD AVE. | 375 | 223 | 38 | | | R2 | 62 | 2 | KAMINSKI, MICHAEL T |
| 122 HOLLYWOOD AVE. | 376 | 224 | 57 | | | R2 | 62 | 2 | CONTURSI, ROBERT & NICOLE |
| 123 HOLLYWOOD AVE. | 375 | 223 | 39 | | | R2 | 62 | 2 | CRAFT, JACK L, III & HOURIGAN, REGINA B |
| 126 HOLLYWOOD AVE. | 375 | 224 | 56 | | | R2 | 62 | 2 | ALTSHULER, JERRY & DIANE |
| 127 HOLLYWOOD AVE. | 375 | 223 | 40 | | | R2 | 62 | 2 | ROMOND, THOS. & LYDIA |
| 130 HOLLYWOOD AVE. | 375 | 224 | 55 | | | R2 | 62 | 2 | ROMOND, THOMAS |
| 14 HOME ST. | 311 | 184 | 57 | | 2283SQFTR | R2 | 64 | 2 | THOMAS, JAMES E & MARY C |
| 15 HOME ST. | 305 | 183 | 8.01 | | | R2 | 64 | 2 | VON DER LINN, MICHAEL E & CHRISTINE M |
| 19 HOME ST. | 305 | 183 | 10 | | | R2 | 64 | 2 | DIMEGLIO, JOSEPH & PATRICIA A |
| 22 HOME ST. | 311 | 184 | 59 | | | R2 | 64 | 2 | HOGAN, RICHARD R & ERIN E |
| 25 HOME ST. | 305 | 183 | 12 | | | R2 | 64 | 2 | SZAJKO, CAROLEE R. |
| 26 HOME ST. | 311 | 184 | 61 | | | R2 | 64 | 2 | HARMIS, KEITH & STACEY R. |
| 27 HOME ST. | 305 | 183 | 14 | | | R2 | 64 | 2 | SANTUS, MARK E & CATHLEEN R |
| 31 HOME ST. | 305 | 183 | 16 | | | R2 | 64 | 2 | ZEITZ, CARL & ROQUE, SUSANA |
| 32 HOME ST. | 311 | 184 | 63 | | | R2 | 64 | 2 | COSCIA, ROBERT S & MARY D |

| Property Location | Page No. | Block No. | Lot No. | Lot Qualifier | Account No. | Zone | Tax Map | Property Class | Name of Owner |
|-------------------|----------|-----------|---------|---------------|-------------|------|---------|----------------|---|
| 36 HOME ST. | 311 | 184 | 67 | | | R2 | 64 | 2 | STRATHMAN, JEFFREY & CYNTHIA |
| 39 HOME ST. | 305 | 183 | 18 | | 1864SQFTR | R2 | 64 | 2 | COCHRAN, HOWARD F. JR. & MARJORIE |
| 40 HOME ST. | 311 | 184 | 69 | | | R2 | 64 | 2 | KILLEAN, THOMAS M & ALICIA S |
| 43 HOME ST. | 305 | 183 | 20 | | | R2 | 64 | 2 | JIMENEZ, KAREN M. |
| 44 HOME ST. | 311 | 184 | 71 | | 2698 SF | R2 | 64 | 2 | O'CONNOR, MICHAEL E & EILEEN F |
| 48 HOME ST. | 311 | 184 | 73 | | | R2 | 64 | 2 | SPECTOR, ADAM & NICOLE |
| 49 HOME ST. | 306 | 183 | 22 | | | R2 | 64 | 2 | LUNT, DIANA K. & MUNLEY, BARBARA JEAN |
| 51 HOME ST. | 306 | 183 | 24 | | | R2 | 64 | 2 | BRYAN, TRICIA & RALPH, CHRISTOPHER |
| 52 HOME ST. | 311 | 184 | 75 | | | R2 | 64 | 2 | LEE, DAVID & FU, SARA |
| 55 HOME ST. | 306 | 183 | 26 | | | R2 | 64 | 2 | HARKNESS, JOHN & NORWOOD, ROBIN M |
| 56 HOME ST. | 311 | 184 | 77 | | | R2 | 64 | 2 | RUSSELL, NIGEL |
| 59 HOME ST. | 306 | 183 | 28 | | | R2 | 64 | 2 | MCCORMICK, ROSEMARY & ROBERT J |
| 64 HOME ST. | 311 | 184 | 79 | | | R2 | 64 | 15F | KENT, AARON & BETH |
| 65 HOME ST. | 306 | 183 | 29 | | | R2 | 64 | 2 | KALYANARAMAN, KRIPA & KAMATH, PRASAD |
| 67 HOME ST. | 306 | 183 | 30 | | | R2 | 64 | 2 | PAIS, AVITH & ANITHA PRIYA |
| 71 HOME ST. | 306 | 183 | 31 | | 2378SQFTR | R2 | 64 | 2 | JAMES, SAIRA & SEROASH, SHALEEM |
| 5 HOMER PL. | 283 | 165 | 8.02 | | | R2 | 57 | 2 | SPECKIN, BARBARA J |
| 8 HOMER PL. | 286 | 166 | 29 | | | R2 | 58 | 2 | MCCARTHY, CARISSA & LOUDGHIRI, OTHMAN |
| 12 HOMER PL. | 286 | 166 | 32.02 | | | R2 | 58 | 2 | RUSINA, ALINA & RYZHUK, VALERII |
| 15 HOMER PL. | 284 | 165 | 10 | | | R2 | 57 | 2 | RIVERA, ROBERT & LAULETTA, ROSEMARIE A. |
| 16 HOMER PL. | 286 | 166 | 32.01 | | | R2 | 58 | 2 | LUKIC, SERGIO & NANNARONE, JULIANA V |
| 19 HOMER PL. | 284 | 165 | 11 | | | R2 | 57 | 2 | BERTHIAUME, FRANCOIS & CABRAL, CAROLINA |
| 22 HOMER PL. | 285 | 166 | 22.01 | | | R2 | 58 | 2 | DAN, GEDING |
| 23 HOMER PL. | 284 | 165 | 12 | | | R2 | 57 | 2 | O' HALLORAN, KIMBERLY C & ROGER P |
| 28 HOMER PL. | 285 | 166 | 16.01 | | | R2 | 58 | 2 | ORR, ROBERT A. JR. & KOVACH K. |
| 33 HOMER PL. | 284 | 165 | 13 | | | R2 | 57 | 2 | DOWD, JOHN & JENNIFER |
| 35 HOMER PL. | 284 | 165 | 14 | | | R2 | 57 | 2 | SONEVYTSKY, MARKIAN & JESSICA |
| 37 HOMER PL. | 284 | 165 | 15 | | | R2 | 57 | 2 | MEYEROWITZ, PHILIP & EISNER, ELLIS |
| 39 HOMER PL. | 284 | 165 | 16 | | | R2 | 57 | 2 | MARTORANO, EMILY & SMITH, PATRICK |
| 40 HOMER PL. | 285 | 166 | 14.01 | | | R2 | 58 | 2 | OLIVER, DAVID R & GILLIAN, LISA M |
| 44 HOMER PL. | 285 | 166 | 12.01 | | | R2 | 58 | 15F | LATSKO, JOHN CHRISTOPHER & ROSEANN |
| 45 HOMER PL. | 284 | 165 | 18 | | | R2 | 57 | 2 | STRAZZA, KENNETH |
| 48 HOMER PL. | 285 | 166 | 10.01 | | | R2 | 58 | 2 | MC INTOSH, JOHN & TIANERO-MC INTOSH, M |
| 53 HOMER PL. | 284 | 165 | 19 | | | R2 | 57 | 2 | JIMENEZ, NEIDA L. |
| 56 HOMER PL. | 285 | 166 | 6.01 | | | R2 | 58 | 2 | COTTON, CATHERINE M |
| 57 HOMER PL. | 284 | 165 | 20 | | | R2 | 57 | 2 | LUCARELLI, MARCO & LORRAINE |
| 60 HOMER PL. | 284 | 166 | 4.01 | | | R2 | 58 | 2 | O'CONNOR, MICHELE |
| 43 HOMER PLACE | 284 | 165 | 17 | | | R2 | 58 | 2 | JENSEN, JACOB E & ELIZABETH D |
| 50 HOMER PLACE | 285 | 166 | 8.01 | | | R2 | 58 | 2 | MAROSDI, REKA & FONARI, ALEXANDR |
| 7 HOMESTEAD RD. | 22 | 29.01 | 2 | | | R1 | 6 | 2 | BOWERS, BARBARA F. |
| 20 HOMESTEAD RD. | 25 | 34 | 38 | | | R1 | 6 | 2 | OLALEYE, OLUDAMOLA & FRANCISCA |
| 31 HOMESTEAD RD. | 24 | 29.02 | 8 | | | R1 | 6 | 2 | ZAZZI, ANTHONY & OSPINA-ZAZZI, CRISTINA |
| 32 HOMESTEAD RD. | 25 | 34 | 37 | | | R1 | 6 | 2 | CONSIGLIA A HENDRICKS TRUST |
| 39 HOMESTEAD RD. | 24 | 29.02 | 7 | | | R1 | 6 | 2 | CZYZ, MARK L. & KAHN, LAURA J. |
| 44 HOMESTEAD RD. | 25 | 34 | 36 | | | R1 | 6 | 2 | LEONARDIS, JOHN & JENNY |
| 80 HOMESTEAD RD. | 25 | 33 | 19 | | | R1 | 6 | 2 | ULLAL, SATISH & SAPNA |
| 1 HONEY CT. | 275 | 158 | 161 | | | R1 | 55 | 2 | CHIN, ACHSON & SHUEH YUEH |
| 2 HONEY CT. | 274 | 158 | 156 | | | R1 | 55 | 2 | GUPTA, BUDDHADEB & SANCHAYITA |
| 3 HONEY CT. | 275 | 158 | 159 | | | R1 | 55 | 2 | CLEMENTS, STEPHEN R & SARITA |
| 4 HONEY CT. | 274 | 158 | 157 | | | R1 | 55 | 2 | PAPPALARDO, DAVID J. & MARIA |
| 5 HONEY CT. | 274 | 158 | 158 | | | R1 | 55 | 2 | NYEMA, ELTON & MICHELE |
| 1 HOUSTON ST. | 33 | 41 | 28 | | | R2 | 8.1 | 2 | POLONIO, ANTHONY |
| 2 HOUSTON ST. | 34 | 42 | 16 | | | R2 | 8.1 | 2 | DUTTA, AMIT & VIJAYSHREE |
| 4 HOUSTON ST. | 34 | 42 | 20 | | | R2 | 8.1 | 2 | YIP, CHUEN WAH & LIANG-YIP, JENNY M |
| 5 HOUSTON ST. | 33 | 41 | 27 | | | R2 | 8.1 | 2 | DAVE, PRIYANKA & PANDYA, SUNNY KUMAR |
| 9 HOUSTON ST. | 33 | 41 | 26 | | | R2 | 8.1 | 2 | VIRGIL, DAISY E. |
| 10 HOWELL ST. | 349 | 208 | 136 | | | R2 | 71 | 2 | SHANAHAN, KATHLEEN |
| 11 HOWELL ST. | 349 | 208 | 142 | | | R2 | 71 | 2 | FARRIS, MARZET & CLAUDIA |
| 53 HUXLEY RD. | 165 | 124 | 12 | | | R1 | 37 | 2 | JAQUES, JAMES & KELLY |
| 59 HUXLEY RD. | 165 | 124 | 13 | | | R1 | 37 | 2 | GOVENDER, MUNSAMY D |
| 64 HUXLEY RD. | 175 | 125.06 | 15 | | | R1 | 37 | 2 | WOODFIELD, SCOTT |
| 65 HUXLEY RD. | 165 | 124 | 14 | | | R1 | 37 | 2 | SRIVASTAVA, PRATEEK & ROBERTS, MALA |
| 90 HUXLEY RD. | 174 | 125.04 | 8.01 | | | R1 | 36 | 2 | SCHUCHMAN, JOHN M. & LAMBDIN, JENNIFER |
| 112 HUXLEY RD. | 172 | 125.02 | 10 | | | R1 | 36 | 2 | GINGERY, JORDAN C & DEVIN |
| INN PL. | 157 | 118 | 15 | | | R1 | 35 | 1 | CYDANA LLC |
| INN PL. | 157 | 118 | 18.04 | | | B1 | 35 | 1 | AITKEN, DAVID |
| 52 INN PL. | 157 | 118 | 12 | | | R1 | 35 | 1 | DEL ROSARIO CESAR & CORAZON |

| Property Location | Page No. | Block No. | Lot No. | Lot Qualifier | Account No. | Zone | Tax Map | Property Class | Name of Owner |
|-------------------|----------|-----------|---------|---------------|-------------|------|---------|----------------|-------------------------------------|
| 1 IRONGATE | 327 | 195 | 29 | C0101 | | R2A | 67 | 2 | ALIGH, VIKRAM |
| 1-45 IRONGATE | 330 | 195 | 29 | P01 | | | | 15F | IRONGATE VILLAGE/CORNER PROP.MGMT. |
| 2 IRONGATE | 327 | 195 | 29 | C0102 | | R2A | 67 | 2 | TELLIHO, ARLINE |
| 3 IRONGATE | 327 | 195 | 29 | C0103 | | R2A | 67 | 2 | FRECHTMAN, DAVID |
| 4 IRONGATE | 327 | 195 | 29 | C0104 | | R2A | 67 | 2 | SALI, RAJUUL & REKHA |
| 5 IRONGATE | 327 | 195 | 29 | C0105 | | R2A | 67 | 2 | RAJI,ANANDA K &KASIREDDY,PRAVALLIKA |
| 6 IRONGATE | 327 | 195 | 29 | C0106 | | R2A | 67 | 2 | JENEY, MARJORIE |
| 7 IRONGATE | 327 | 195 | 29 | C0201 | | R2A | 67 | 2 | SURTI, ANANT & SHWETA |
| 8 IRONGATE | 328 | 195 | 29 | C0202 | | R2A | 67 | 2 | SILLARI, PAUL & PETER |
| 9 IRONGATE | 328 | 195 | 29 | C0203 | | R2A | 67 | 2 | NADLER, SALLY J |
| 10 IRONGATE | 328 | 195 | 29 | C0204 | | R2A | 67 | 2 | STERN, WILLIAM & JOANNE T. |
| 11 IRONGATE | 328 | 195 | 29 | C0205 | | R2A | 67 | 2 | LEVINSON, RICHARD J |
| 12 IRONGATE | 328 | 195 | 29 | C0301 | | R2A | 67 | 2 | VAZ, AVINASH G & OLGA F |
| 13 IRONGATE | 328 | 195 | 29 | C0302 | | R2A | 67 | 2 | WONG,SIU HIN TIM & LAU,SU MAN ANNA |
| 14 IRONGATE | 328 | 195 | 29 | C0303 | | R2A | 67 | 2 | FENDELL-BERENFELD,P E & BERENFELD,A |
| 15 IRONGATE | 328 | 195 | 29 | C0304 | | R2A | 67 | 2 | KANDEL, AVI S & ELLEN B. |
| 16 IRONGATE | 328 | 195 | 29 | C0305 | | R2A | 67 | 2 | WALSHIN, LAURA |
| 17 IRONGATE | 328 | 195 | 29 | C0306 | | R2A | 67 | 2 | PATEL, HARISH M |
| 18 IRONGATE | 328 | 195 | 29 | C0401 | | R2A | 67 | 2 | SUBRAMANIAN,PRADEEP & MAHADEVAN,P R |
| 19 IRONGATE | 328 | 195 | 29 | C0402 | | R2A | 67 | 2 | KAUSHIK, AMIT & AGARWAL, APARNA |
| 20 IRONGATE | 328 | 195 | 29 | C0403 | | R2A | 67 | 2 | MILO, MODESTO |
| 21 IRONGATE | 328 | 195 | 29 | C0404 | | R2A | 67 | 2 | ZHANG, XIAODONG & REN, XIAONAN |
| 22 IRONGATE | 329 | 195 | 29 | C0405 | | R2A | 67 | 2 | CHERUVU,PRANEETHA R C&KUNISETTY,S |
| 23 IRONGATE | 329 | 195 | 29 | C0406 | | R2A | 67 | 2 | FRIEDMAN, LEOPOLD N. |
| 24 IRONGATE | 329 | 195 | 29 | C0501 | | R2A | 67 | 2 | HIRSHON, SHIRLEY |
| 25 IRONGATE | 329 | 195 | 29 | C0502 | | R2A | 67 | 2 | BENNETT, DAVID & PINCUS, CARMELITA |
| 26 IRONGATE | 329 | 195 | 29 | C0503 | | R2A | 67 | 2 | KAUSHIK, ANOOP & SHARMA, PRIYANKA |
| 27 IRONGATE | 329 | 195 | 29 | C0504 | | R2A | 67 | 2 | SCHULMAN, JEFFREY & ARNHEIM, MIRIAM |
| 28 IRONGATE | 329 | 195 | 29 | C0505 | | R2A | 67 | 2 | SEGU, NAGA SASHIKALA |
| 29 IRONGATE | 329 | 195 | 29 | C0506 | | R2A | 67 | 2 | YIP, ALISON |
| 30 IRONGATE | 329 | 195 | 29 | C0601 | | R2A | 67 | 2 | GANDHI, KAVIN & THAKUR, PRANJAL |
| 31 IRONGATE | 329 | 195 | 29 | C0602 | | R2A | 67 | 2 | CHERENSKY, WILLIAM & IVANOVA, GALIN |
| 32 IRONGATE | 329 | 195 | 29 | C0603 | | R2A | 67 | 2 | NAIK, DHAIRYSHIL T & JAYSHREE |
| 33 IRONGATE | 329 | 195 | 29 | C0604 | | R2A | 67 | 2 | PAN, MADELINE |
| 34 IRONGATE | 329 | 195 | 29 | C0605 | | R2A | 67 | 2 | BOVE, ANTHONY & JUDITH-TRUSTEES |
| 35 IRONGATE | 329 | 195 | 29 | C0606 | | R2A | 67 | 2 | ALDI, MICHAEL & SANDRA |
| 36 IRONGATE | 330 | 195 | 29 | C0701 | | R2A | 67 | 2 | RICHARDS, ASHLEY & JILL |
| 37 IRONGATE | 330 | 195 | 29 | C0702 | | R2A | 67 | 2 | BECKER, WILLIAM J, III & JESSICA |
| 38 IRONGATE | 330 | 195 | 29 | C0703 | | R2A | 67 | 2 | PETINO, PETER J & JOYCE A |
| 39 IRONGATE | 330 | 195 | 29 | C0704 | | R2A | 67 | 2 | LEARY,PATRICIA &SPROWLS, D J & K A |
| 40 IRONGATE | 330 | 195 | 29 | C0705 | | R2A | 67 | 2 | CASHMAN, AGNES & KATHERINE ET AL |
| 41 IRONGATE | 330 | 195 | 29 | C0801 | | R2A | 67 | 2 | ROGAN, BOAZ & LAURA |
| 42 IRONGATE | 330 | 195 | 29 | C0802 | | R2A | 67 | 2 | STOLER, DEBRA W |
| 43 IRONGATE | 330 | 195 | 29 | C0803 | | R2A | 67 | 2 | RAJASHEKARIAH, ASHOK S & VITTAL, K |
| 44 IRONGATE | 330 | 195 | 29 | C0804 | | R2A | 67 | 2 | MOSCA, ANTHONY M. & SHERI A. |
| 45 IRONGATE | 330 | 195 | 29 | C0805 | | R2A | 67 | 2 | DEFOE, DOROTHY C & JOHN D |
| 12 IRVING AVE. | 14 | 8 | 54 | | | R1 | 4 | 2 | SKALASKI, JOHN & MARLISA J |
| 13 IRVING AVE. | 13 | 6.01 | 46 | | | R1 | 3.1 | 2 | LEWIS, WILLIAM THOMAS & GWENDOLIN |
| 20 IRVING AVE. | 14 | 8 | 53 | | | R1 | 4 | 2 | KICK, ALAN P &HENDERSON-KICK, SUSAN |
| 25 IRVING AVE. | 14 | 6.01 | 47 | | | R1 | 3.1 | 2 | FEDUN, JOHN |
| 26 IRVING AVE. | 14 | 8 | 50 | | | R1 | 4 | 2 | KOMITOR, LISA |
| 54 IRVING AVE. | 14 | 7 | 32 | | | R1 | M04 | 2 | LIU, YANG & JIANXIANG |
| 55 IRVING AVE. | 11 | 5.01 | 2.04 | | | R1 | 3.01 | 2 | MEIERHANS,GILBERT H |
| 3 IVY CT. | 188 | 126.07 | 17 | | | R1 | 40 | 2 | 51 HOLLY ROAD ASSOCIATES LLC |
| 5 IVY CT. | 188 | 126.07 | 16 | | | R1 | 40 | 2 | ADOLPH, MARK R & MARY E |
| 7 IVY CT. | 188 | 126.07 | 15 | | | R1 | 40 | 2 | RAIMONDO, THOMAS &SPITALERI,JUSTINA |
| 9 IVY CT. | 188 | 126.07 | 14 | | | R1 | 40 | 2 | ZIMMERMAN, ERIC & JILLIAN |
| 2 JAMES PL. | 341 | 203 | 28 | | | R2 | 70 | 2 | NETO, ANTONIO M & BRAGA, SONIA |
| 5 JAMES PL. | 340 | 201 | 5.01 | | | R2 | 69 | 2 | WITHEREL, THOMAS R & CLAIRE E |
| 6 JAMES PL. | 342 | 203 | 32 | | | R2 | 70 | 2 | LEMIRE, FRANK & ALICE |
| 7 JAMES PL. | 340 | 201 | 8 | | | R2 | 69 | 2 | SAVOCA, KENNETH |
| 11 JAMES PL. | 340 | 201 | 10 | | | R2 | 69 | 2 | DOMINGUES,JOSE |
| 12 JAMES PL. | 342 | 203 | 34 | | | R2 | 70 | 2 | ZHOU, ZHIHAN & JIANG, YING |
| 13 JAMES PL. | 340 | 201 | 12 | | | R2 | 69 | 2 | OLLE, KATIE KAMAN |
| 15 JAMES PL. | 340 | 201 | 14.02 | | | R2 | 69 | 2 | PEREIRA, MANUEL J & AURELIE C |
| 17 JAMES PL. | 340 | 201 | 14.01 | | | R2 | 69 | 2 | RUSZALA, DANIEL & EWELINA |
| 18 JAMES PL. | 342 | 203 | 36 | | | R2 | 70 | 2 | PEPLER,MORGAN E & MARTINE,DONALD R |

| Property Location | Page No. | Block No. | Lot No. | Lot Qualifier | Account No. | Zone | Tax Map | Property Class | Name of Owner |
|-------------------|----------|-----------|---------|---------------|-------------|------|---------|----------------|-------------------------------------|
| 15 JUNIPER ST. | 279 | 160.01 | 9.02 | | | R2 | 56 | 2 | SCANLON, LEO P. & O'NEILL, ERIN |
| 16 JUNIPER ST. | 278 | 160 | 37 | | | R2 | 56 | 2 | BARAN, ROGER & JANE |
| 18 JUNIPER ST. | 278 | 160 | 38.02 | | | R2 | 56 | 2 | NEMER, JOSEPH F & SUSAN K |
| 19 JUNIPER ST. | 279 | 160.01 | 10.02 | | | R2 | | 2 | YIP, CHUNHUA & ZHANG, GUAN YAN |
| 20 JUNIPER ST. | 278 | 160 | 39.02 | | | R2 | 56 | 2 | ROMANO, ANTHONY |
| 21 JUNIPER ST. | 279 | 160.01 | 12 | | | R2 | 56 | 2 | SAGONA,VINCENT G & LEFEVER,LAUREEN |
| 22 JUNIPER ST. | 279 | 160 | 40.02 | | | R2 | 56 | 2 | BAILEY, STEPHEN G & GAIL W |
| 24 JUNIPER ST. | 279 | 160 | 42 | | | R2 | 56 | 2 | ARMOUR, GREGORY L |
| 25 JUNIPER ST. | 279 | 160.01 | 13.02 | | | R2 | 56 | 2 | ALLEN,DAVID & SOLTES,JACQUELINE C |
| 5 KATE LA. | 241 | 153 | 4 | C2806 | | R4 | | 2 | GEISSLER, DARREN M & JENNIFER C |
| 6 KATE LA. | 237 | 153 | 4 | C2126 | | R4 | | 2 | SALZANO, MICHAEL & BRENDA A |
| 7 KATE LA. | 240 | 153 | 4 | C2805 | | R4 | | 2 | BLUM, KAREN |
| 8 KATE LA. | 237 | 153 | 4 | C2125 | | R4 | | 2 | ALAIMO, PATRICIA A |
| 9 KATE LA. | 240 | 153 | 4 | C2804 | | R4 | | 2 | JONG,CAROL N. |
| 10 KATE LA. | 237 | 153 | 4 | C2124 | | R4 | | 2 | SHAIKH, FAIZ M & KULSUM |
| 11 KATE LA. | 240 | 153 | 4 | C2803 | | R4 | | 2 | DOLAN, MICHAEL & RACHEL |
| 12 KATE LA. | 237 | 153 | 4 | C2123 | | R4 | | 2 | SIA, DANNY & SHEN, TIEHONG |
| 13 KATE LA. | 240 | 153 | 4 | C2802 | | R4 | 52 | 2 | D'AGOSTINO, RICHARD |
| 14 KATE LA. | 237 | 153 | 4 | C2122 | | R4 | M52 | 2 | HUMPHRIES, HERBERT & PRIMROSE |
| 15 KATE LA. | 240 | 153 | 4 | C2801 | | R4 | | 2 | ROWE, JAMES R & ADRIANNE M |
| 16 KATE LA. | 236 | 153 | 4 | C2121 | | R4 | 52 | 2 | DAVIS, NANCY WARD & JON |
| 17 KATE LA. | 241 | 153 | 4 | C2901 | | R4 | | 2 | CHEN, FENG |
| 18 KATE LA. | 236 | 153 | 4 | C2111 | | R4 | | 2 | LAPORTA, WILLIAM |
| 19 KATE LA. | 241 | 153 | 4 | C2902 | | R4 | | 2 | HEINZE, SUSAN A |
| 20 KATE LA. | 236 | 153 | 4 | C2112 | | R4 | | 2 | HERARD, JULIE |
| 21 KATE LA. | 241 | 153 | 4 | C2903 | | R4 | | 2 | RODRIGUEZ, WILFREDO |
| 22 KATE LA. | 236 | 153 | 4 | C2113 | | R4 | | 2 | MUSHAILOV, RITA |
| 23 KATE LA. | 241 | 153 | 4 | C2904 | | R4 | | 2 | TREICH, NANCY JEAN |
| 24 KATE LA. | 236 | 153 | 4 | C2114 | | R4 | | 2 | SAN FILIPPO, BRUCE & LAUREN |
| 25 KATE LA. | 241 | 153 | 4 | C2905 | | R4 | | 2 | AMARATUNGE, DHANANJI |
| 26 KATE LA. | 236 | 153 | 4 | C2115 | | R4 | | 2 | RICE, LAURIE D |
| 27 KATE LA. | 241 | 153 | 4 | C2906 | | R4 | | 2 | SENISRISANT, RACHOT |
| 28 KATE LA. | 236 | 153 | 4 | C2116 | | R4 | | 2 | VELLASAMY, NANDAKUMAR |
| 29 KATE LA. | 235 | 153 | 4 | C2101 | | R4 | | 2 | VERDEROSA, JUNE E |
| 30 KATE LA. | 236 | 153 | 4 | C2108 | | R4 | | 2 | FAYAUD, KELLY R & GARY R |
| 31 KATE LA. | 236 | 153 | 4 | C2102 | | R4 | | 2 | BISOGNO, RAYMOND |
| 32 KATE LA. | 236 | 153 | 4 | C2107 | | R4 | | 2 | ROSS, MARION |
| 33 KATE LA. | 236 | 153 | 4 | C2103 | | R4 | | 2 | SINGH, DEVJIT & NARULA, PARAMJIT |
| 34 KATE LA. | 236 | 153 | 4 | C2106 | | R4 | 52 | 2 | NJ FINEST INVESTOR LLC |
| 35 KATE LA. | 236 | 153 | 4 | C2104 | | R4 | | 2 | SHLIAN, STEVEN J |
| 36 KATE LA. | 236 | 153 | 4 | C2105 | | R4 | | 2 | ZEMELMAN,CONSTANTIN & MARTYANOVA,A |
| KELLY ST. | 263 | 154.06 | 77.02 | | | | | 15C | BOROUGH OF METUCHEN |
| 3 KELLY ST. | 263 | 154.06 | 77.01 | | 1728SQFTR2 | R2 | 53 | 2 | MILANO,E & L & MILANO,III,E &SWAN,H |
| 4 KELLY ST. | 264 | 154.07 | 4 | | | R2 | 53 | 2 | LOCHET,LEONTIN&JEAN(POA-R. ASCOLESE |
| 7 KELLY ST. | 263 | 154.06 | 76 | | | R2 | 53 | 2 | DEMETER, JOHN & LINDA C. |
| 8 KELLY ST. | 264 | 154.07 | 5 | | | R2 | 53 | 2 | SHIVAMOGGA, MOHAMMAD JAFFER |
| 11 KELLY ST. | 263 | 154.06 | 75 | | | R2 | 53 | 2 | LEPSKI, CHRISTINA & RAYMOND J |
| 12 KELLY ST. | 264 | 154.07 | 6 | | | R2 | 53 | 2 | O'REILLY, STEVEN & JENNIFER |
| 15 KELLY ST. | 263 | 154.06 | 74 | | | R2 | 53 | 2 | ALESSI, DARYL J & JULIE A |
| 18 KELLY ST. | 264 | 154.07 | 7.01 | | | R2 | 53 | 2 | FARLEY, THOMAS R & WHITE, CAITLIN M |
| 19 KELLY ST. | 263 | 154.06 | 73 | | | R2 | 53 | 2 | LAMELA, ENRIQUE M & TRACY E |
| 22 KELLY ST. | 264 | 154.07 | 8.01 | | | R2 | 53 | 15F | ERRICKSON, JOHN W. & DIANE L. |
| 23 KELLY ST. | 263 | 154.06 | 72 | | | R2 | 53 | 2 | LACASKEY, TIMOTHY & GORCZYCA, C |
| 26 KELLY ST. | 265 | 154.07 | 9 | | | R2 | 53 | 2 | JAMIL, GHALIB & BEJORI, SABINE |
| 27 KELLY ST. | 263 | 154.06 | 71 | | | R2 | 53 | 15F | DE RIGGI,NEIL & PATRICIA |
| 30 KELLY ST. | 265 | 154.07 | 10 | | | R2 | 53 | 2 | CACCAVANO,MICHAEL M &LAURA M-TRUSTS |
| 43 KEMPSON PL. | 315 | 186 | 7.01 | | | R2 | 65 | 2 | LCS PROPERTIES LLC |
| 45 KEMPSON PL. | 315 | 186 | 7.02 | | | R2 | 65 | 2 | MASTRAPASQUA, FRANCESCO J |
| 46 KEMPSON PL. | 318 | 187 | 39 | | | R2 | 65 | 2 | NANDEDKAR, PRASHANTH & DESHPANDE, P |
| 48 KEMPSON PL. | 318 | 187 | 37 | | | R2 | 65 | 2 | DANCHUK, TETIANA & PAVLO |
| 49 KEMPSON PL. | 315 | 186 | 9 | | | R2 | 65 | 2 | MOZGAI, LORRAINE |
| 50 KEMPSON PL. | 318 | 187 | 35 | | | R2 | 65 | 2 | SMITH, DOROTHY A GRANDJEAN |
| 51 KEMPSON PL. | 315 | 186 | 11 | | | R2 | 65 | 2 | BISH, THOMAS & LASHER, DEBORAH |
| 52 KEMPSON PL. | 318 | 187 | 32 | | | R2 | 65 | 2 | SRIVASTAVA, SINDHU & MADHULIKA |
| 53 KEMPSON PL. | 315 | 186 | 13 | | | R2 | 65 | 2 | THECCANAT,NICHOLAS&HERRIES,ALLISON |
| 54 KEMPSON PL. | 318 | 187 | 30 | | | R2 | 65 | 2 | NELSON, DAVID A |
| 55 KEMPSON PL. | 315 | 186 | 15 | | | R2 | 65 | 2 | KRISHTAN, L. & YANOVSKAYA, I. |

| Property Location | Page No. | Block No. | Lot No. | Lot Qualifier | Account No. | Zone | Tax Map | Property Class | Name of Owner |
|-------------------|----------|-----------|---------|---------------|-------------|------|---------|----------------|--------------------------------------|
| 56 KEMPSON PL. | 317 | 187 | 28 | | | R2 | 65 | 2 | SINGH, AMIT & SHWETA |
| 57 KEMPSON PL. | 315 | 186 | 17 | | | R2 | 65 | 2 | PUNIELLO, ORIN & KATHLEEN |
| 58 KEMPSON PL. | 317 | 187 | 26 | | | R2 | 65 | 2 | JONES, BRIAN & KIMBERLY |
| 59 KEMPSON PL. | 315 | 186 | 19 | | | R2 | 0065 | 2 | DEANGELIS, PHILIP & AMY |
| 62 KEMPSON PL. | 319 | 188 | 38 | | | R2 | 65 | 2 | SONDERGARD, BYRON C |
| 63 KEMPSON PL. | 315 | 186 | 23 | | | R2 | 65 | 2 | LACSON, GIL & MARIE VICTORIA |
| 65 KEMPSON PL. | 315 | 186 | 25 | | | R2 | 65 | 2 | CHANG, LILY |
| 66 KEMPSON PL. | 319 | 188 | 35 | | | R2 | 65 | 2 | RANDOLPH,SCOTT & JOYCE |
| 67 KEMPSON PL. | 315 | 186 | 27 | | | R2 | 65 | 2 | MEJIAS, LUIS A. & LYNDA C. |
| 69 KEMPSON PL. | 315 | 186 | 29 | | | R2 | 65 | 2 | PECHHOLD,ALEXANDRA K&ZENKER,JOERGW |
| 70 KEMPSON PL. | 319 | 188 | 33 | | | R2 | 65 | 2 | WILLIAMS,ERIC M & SUSAN E |
| 71 KEMPSON PL. | 316 | 186 | 31 | | | | | 2 | SARDONE,GREGORY & ZANDRA |
| 72 KEMPSON PL. | 319 | 188 | 31 | | | R2 | 65 | 2 | GLADIS, CAROL |
| 73 KEMPSON PL. | 316 | 186 | 33.02 | | 1340SQFTR | R2 | 65 | 2 | BRADLEY, TRACEY |
| 75 KEMPSON PL. | 316 | 186 | 36 | | | R2 | 65 | 2 | LENARTOWICZ, JERZY W. & GRACE |
| 77 KEMPSON PL. | 316 | 186 | 38 | | | R2 | 65 | 2 | YEGIAZAROV, SERGE&MCMULLEN,KATHERINE |
| 78 KEMPSON PL. | 319 | 188 | 29 | | | R2 | 65 | 2 | SALVADOR,WALLACE&PHO, TIFFANY LAP |
| 82 KEMPSON PL. | 319 | 188 | 25 | | | R2 | 65 | 2 | WANG, CHRISTOPHER & KYMBERLY |
| 11 KENT PL. | 8 | 4.01 | 14 | | | R1 | 3.1 | 2 | HOANG,CHRISTY T & LUU,NGAN THI ANH |
| 12 KENT PL. | 9 | 4.01 | 19 | | | R1 | 3.01 | 2 | CARDUCCI, JOHN |
| 21 KENT PL. | 8 | 4.01 | 15 | | | R1 | 3.1 | 2 | MERCHANT, N N & CHATTERJEE, D |
| 22 KENT PL. | 8 | 4.01 | 18 | | | R1 | 3 | 2 | JONES, JAMES J JR & LORI M |
| 26 KENT PL. | 8 | 4.01 | 17 | | | R1 | 3.1 | 2 | O'CONNELL, EDWIN & IRENE |
| 27 KENT PL. | 8 | 4.01 | 16 | | | R1 | 3.1 | 2 | MATEO, MADELYN & SOCA, ADRIAN |
| KENTNOR ST (REAR) | 211 | 138 | 53.03 | | | | | 15C | BOROUGH OF METUCHEN |
| KENTNOR ST | 210 | 135 | 1 | | | R2 | 45 | 15C | BOROUGH OF METUCHEN |
| KENTNOR ST | 211 | 136 | 1 | | | R2 | 45 | 15C | BOROUGH OF METUCHEN |
| 6 KENTNOR ST. | 214 | 140 | 119 | | | R2 | 45 | 2 | POPINO, WARREN J & KATHRYN A |
| 16 KENTNOR ST. | 214 | 140 | 116.02 | | | R2 | 45 | 2 | DELEON, HEATHER |
| 22 KENTNOR ST. | 214 | 140 | 113.02 | | | R2 | 45 | 2 | SMITH, GREGORY S & MICHELLE M |
| 26 KENTNOR ST. | 214 | 140 | 111 | | | R2 | 45 | 2 | GANDHI, AMISH & AMANDA |
| 30 KENTNOR ST. | 214 | 140 | 107 | | | R2 | 45 | 2 | FIGER, STEVE & DEL, ZOPPO SAMANTHA |
| 36 KENTNOR ST. | 214 | 140 | 104.02 | | | R2 | 45 | 2 | PEREIRA, ANTONIO D & MARIA D |
| 40 KENTNOR ST. | 214 | 140 | 101.02 | | | R2 | 45 | 2 | MANNING, RACHEL & CHIRCHIR, TITUS |
| 43 KENTNOR STREET | 211 | 138 | 53.01 | | | R2 | 53 | 2 | MORRIS, TIMOTHY & JACQUELINE |
| 44 KENTNOR ST. | 214 | 140 | 98.02 | | | R2 | 45 | 2 | PISANO, ELLEN M |
| 45 KENTNOR STREET | 211 | 138 | 53.02 | | | R2 | 45 | 2 | KUHNE, WILLIAM J & ELLEN D |
| 47 KENTNOR ST. | 212 | 138 | 55 | | | R2 | 0045 | 2 | MANDLER, J F & CONLEY, P T-TRUSTEES |
| 49 KENTNOR ST. | 211 | 138 | 54 | | | R2 | 45 | 2 | SAMAT, ROSALIE A. |
| 50 KENTNOR ST. | 214 | 140 | 95.02 | | | R2 | 45 | 2 | REGAN, MICHAEL & ELLEN |
| 54 KENTNOR ST. | 214 | 140 | 92.02 | | | R2 | 45 | 2 | SACHS, ERIC J & LING LI |
| 55 KENTNOR ST. | 211 | 138 | 50.01 | | | R2 | 45 | 2 | THORSEN, DEBRA A. |
| 58 KENTNOR ST. | 214 | 140 | 90 | | | R2 | 45 | 2 | MATTHEWS, CRAIG S & DANA M |
| 62 KENTNOR ST. | 214 | 140 | 87 | | | R2 | 45 | 2 | MCGUIGAN, MARY ANN |
| 68 KENTNOR ST. | 214 | 140 | 84 | | | R2 | 45 | 2 | SCHWALJE, WILLIAM E.& LYNN A. |
| 69 KENTNOR ST. | 211 | 138 | 48 | | | R2 | 45 | 2 | ALLEN, RUTH ANN |
| 72 KENTNOR ST. | 214 | 140 | 81 | | | R2 | 45 | 2 | MOORE, CHARLES L. & JOAN M. |
| 73 KENTNOR ST. | 211 | 138 | 46.02 | | 2123SQFTR | R2 | 45 | 2 | MONTAGNA,JASON P & CLARK,HEATHER N |
| 76 KENTNOR ST. | 213 | 140 | 78 | | | R2 | 45 | 2 | OMAN, ROBERT & LINDA JOYCE |
| 79 KENTNOR ST. | 211 | 138 | 46.01 | | | | | 2 | RHODES,RONALD & DONNA |
| 82 KENTNOR ST. | 213 | 140 | 75 | | | R2 | 45 | 2 | GEHRUM, RUSSELL C.& MARGARET |
| 83 KENTNOR ST. | 211 | 138 | 42.02 | | | R2 | 45 | 2 | KAISER, MARTIN B |
| 87 KENTNOR ST. | 211 | 138 | 42.01 | | | R2 | 45 | 2 | NGUYEN, PETER & PHUONG THAI |
| 88 KENTNOR ST. | 213 | 140 | 72 | | | R2 | | 2 | SCOGLIO, KRISTINA |
| LAKE AVE. | 229 | 149 | 15 | | | | | 15C | BOROUGH OF METUCHEN |
| 15 LAKE AVE. | 265 | 154.08 | 5 | | | R2 | 53 | 2 | MITRA, BAIVAB & DEBOSHIRE |
| 19 LAKE AVE. | 265 | 154.08 | 4 | | | R2 | | 2 | CRUZ, JOSE LOUIS JR & KHALILA H |
| 23 LAKE AVE. | 265 | 154.08 | 3 | | | R3 | 53 | 2 | GOLDMAN, BRUCE A & MONICA |
| 27 LAKE AVE. | 265 | 154.08 | 2 | | | | | 2 | SPERBER,LOTHAR & SUSAN |
| 37 LAKE AVE. | 260 | 154.04 | 5 | | | R2 | 53 | 2 | MUTHUPANDI, SURESHBABU&NARAYANAN,L |
| 41 LAKE AVE. | 260 | 154.04 | 4 | | | R2 | 53 | 2 | ZHANG, JING & FENG, ZIYIN |
| 45 LAKE AVE. | 260 | 154.04 | 3 | | | R2 | 53 | 2 | CHOIM LLC |
| 49 LAKE AVE. | 260 | 154.04 | 2 | | | R3 | 53 | 2 | PEREZ, ORLANDO JR & BETH E |
| 50 LAKE AVENUE | 266 | 155 | 1 | | | R2 | | 15C | BOROUGH OF METUCHEN |
| 72 LAKE AVE. | 269 | 157 | 37 | | | R2 | 55 | 2 | GIBSON, PAUL A & JACQUELINE J |
| 73 LAKE AVE. | 260 | 154.03 | 35.01 | | | R2 | 53 | 2 | O'LEARY, MAUREEN |
| 75 LAKE AVE. | 260 | 154.03 | 36 | | | R2 | 53 | 2 | CARLSON, ROBERT |

| Property Location | Page No. | Block No. | Lot No. | Lot Qualifier | Account No. | Zone | Tax Map | Property Class | Name of Owner |
|--------------------|----------|-----------|---------|---------------|-------------|------|---------|----------------|---------------------------------------|
| 77 LAKE AVE. | 259 | 154.03 | 19.02 | | | R2 | 53 | 2 | ENGLERT, JAMES T & KEIKO |
| 78 LAKE AVE. | 269 | 157 | 39 | | | R2 | 55 | 2 | MAGEE, TIMOTHY & ALISON |
| 79 LAKE AVE. | 259 | 154.03 | 19.01 | | | R2 | 53 | 2 | GERLEIT, JACQUELINE C |
| 80 LAKE AVE. | 269 | 157 | 43 | | | R2 | 55 | 2 | ZANETO, CORY & BARBARA |
| 81 LAKE AVE. | 258 | 154.02 | 18 | | | R2 | 53 | 2 | FITZGERALD, LYNN |
| 83 LAKE AVE. | 258 | 154.02 | 17 | | | R2 | 53 | 2 | SAWCZAK, THOMAS C |
| 84 LAKE AVE. | 269 | 157 | 45 | | | R2 | 55 | 2 | GRIFFING, GEOFFREY W |
| 85 LAKE AVE. | 258 | 154.02 | 16 | | | R2 | 53 | 2 | DOBROWOLSKI, CAROL ANN |
| 88 LAKE AVE. | 269 | 157 | 47 | | | R2 | 55 | 2 | NAPOLITANO, MICHAEL E & HEATHER T |
| 91 LAKE AVE. | 259 | 154.02 | 88 | | | R2 | 53 | 2 | GUARNIERI, ROBERT J. & JEANNE M. |
| 92 LAKE AVE. | 269 | 157 | 49 | | | R2 | | 2 | CAPP, JONATHAN & JETHWANI, VINITA |
| 95 LAKE AVE. | 259 | 154.02 | 87 | | | R2 | 53 | 2 | LASALA, MICHAEL C. & MURPHY, T. S. |
| 96 LAKE AVE. | 269 | 157 | 51 | | | R2 | 55 | 2 | MULLEN, DAVID & ERSKINE, STACY |
| 99 LAKE AVE. | 258 | 154.02 | 86.01 | | | R2 | 53 | 2 | SWEENEY, THOMAS P & PAMELA T |
| 100 LAKE AVE. | 269 | 157 | 53 | | 1692SQFTR | R2 | 55 | 2 | FREEMAN, JEANINE & DISOTELL, JOSHUA |
| 101 LAKE AVE. | 258 | 154.02 | 86.02 | | | R2 | 53 | 2 | MEDICH, MICHAEL J. & CHRISTINE |
| 103 LAKE AVE. | 258 | 154.02 | 86.03 | | | R2 | 53 | 2 | SPOLETTI, JULIE A & EDMUND J |
| 105 LAKE AVE. | 258 | 154.02 | 86.04 | | | R2 | 53 | 2 | DANATOS, STEVEN CLARK |
| 106 LAKE AVE. | 270 | 157 | 55.02 | | | R2 | 55 | 2 | KWIATKOWSKI JR, WILLIAM & KARA L |
| 107 LAKE AVE. | 259 | 154.02 | 86.05 | | | R2 | 53 | 2 | POPOW, MICHAEL & BILLON, NATALIE |
| 112 LAKE AVE. | 270 | 157 | 57.01 | | | R2 | 55 | 2 | CHANG, HENRY S & WEST, ELIZABETH |
| 143 LAKE AVE. | 220 | 143 | 1.01 | | | R1 | 47 | 2 | AGUAS, ROBERTO V. & REBECCA |
| 145 LAKE AVE. | 222 | 143 | 34 | | | | | 2 | ASMAN, PAUL L. & LENOBLE, JILL L. |
| 149 LAKE AVE. | 220 | 143 | 3.03 | | | R1 | 47 | 2 | RALPH, DANIEL & MARYANN |
| 150 LAKE AVE. | 230 | 150 | 22 | | | R1 | 50 | 15D | REFORMED CHURCH OF METUCHEN |
| 153 LAKE AVE. | 222 | 143 | 31.01 | | | | | 2 | PALCO, KENNETH J. & GERTRUDE J. |
| 169 LAKE AVE. | 222 | 143 | 36 | | | R1 | 47 | 2 | DIENEMANN, ERIK & WEINBERG, JUDITH |
| 173 LAKE AVE. | 222 | 143 | 37 | | | | | 2 | VELDKAMP, LINDA A. & NASH, MICHELE Y. |
| 177 LAKE AVE. | 221 | 143 | 12.04 | | | | M47 | 2 | PALLOTTA, JR, J J & PALLOTTA, D |
| 179 LAKE AVE. | 221 | 143 | 12.05 | | | R2 | 47 | 2 | SOPHER, BARRY & UCTUM, MERIH |
| 185 LAKE AVE. | 221 | 143 | 12.01 | | | | | 2 | REBOVICH, ARLENE N. |
| 207 LAKE AVE. | 219 | 142 | 2 | | | | | 2 | ALEXANDROV, DMITRI & BEI, NA |
| 216 LAKE AVE. | 228 | 147 | 32 | | | R2 | M49 | 2 | BALCEREK, STANISLAW & KRYSZYNA |
| 224 LAKE AVE. | 228 | 147 | 34 | | | R1 | 49 | 2 | LAM, CHEUNG Y & CHENG, CHIU |
| 262 LAKE AVE. | 225 | 144 | 29 | | | | | 4A | RACEWAY REALTY LLC |
| 266 LAKE AVE. | 225 | 144 | 34 | | | | | 4A | NDK REALTY LLC |
| 268 LAKE AVE. | 225 | 144 | 35 | | | | | 4A | RPB LAKE ASSOCIATES LLC |
| 272 LAKE AVE. | 225 | 144 | 36 | | | B3 | 48 | 2 | SANTAGADO, TOBI & ROBERT |
| 275 LAKE AVE. | 210 | 134 | 47.01 | | | B3 | 44 | 4A | 275 LAKE LLC |
| 319-335 LAKE AVE. | 150 | 111 | 4 | | | D1 | 32 | 4A | LAKE METUCHEN LLC |
| 330 LAKE AVE. | 151 | 112 | 16 | | | D1 | 33 | 4A | 330 LAKE AVENUE LLC |
| 338-342 LAKE AVE. | 150 | 112 | 10 | | | D1 | 33 | 4A | JAYDE LLC C/O METUCHEN DINER |
| 346 LAKE AVE. | 150 | 112 | 1.03 | | | D1 | 33 | 4A | JOJO AUTO LLC |
| 349 LAKE AVE. | 150 | 111 | 2.01 | | | | | 4A | COLUMBIA II METUCHEN/ PROP.TAX DEPT |
| 2 LAURELDALE AVE. | 283 | 165 | 1.01 | | | R2 | 57 | 2 | SCHILOWITZ, STEVEN A & MELISSA |
| 6 LAURELDALE AVE. | 283 | 165 | 1.03 | | | R2 | 57 | 2 | HAULENBEEK, MARK S. & ELLEN M. |
| 10 LAURELDALE AVE. | 283 | 165 | 1.02 | | | R2 | 57 | 2 | TAGLIABOSCHI, LAURIE |
| 11 LAURELDALE AVE. | 282 | 164 | 3 | | | R2 | | 2 | O'CONNELL, ROBERT A. & GLORIA C. |
| 14 LAURELDALE AVE. | 283 | 165 | 2.02 | | | R2 | 57 | 2 | LAPORTA, JAMES P. & LEE ANNE |
| 18 LAURELDALE AVE. | 283 | 165 | 3 | | | R2 | 57 | 2 | YOUNG, CLAY J. & JUNE |
| 19 LAURELDALE AVE. | 282 | 164 | 5 | | | R2 | | 2 | NAHASS, RONALD & JENNIFER |
| 22 LAURELDALE AVE. | 283 | 165 | 4 | | | R2 | 57 | 2 | KOWALSKI, JAMES D & VIRGINIA K |
| 23 LAURELDALE AVE. | 282 | 164 | 6 | | | R2 | | 15D | FIRST PRESBYTERIAN CHURCH METUCHEN |
| 26 LAURELDALE AVE. | 283 | 165 | 5 | | | R2 | 57 | 2 | WEIS, JO ANN W |
| 27 LAURELDALE AVE. | 282 | 164 | 7 | | | R2 | 57 | 2 | CRALLE, ANNE & KUFFLER, DAVID |
| 30 LAURELDALE AVE. | 283 | 165 | 6 | | | R2 | 57 | 2 | O'LEARY, JENNIFER A |
| 31 LAURELDALE AVE. | 283 | 164 | 8.02 | | 1688SQFTR | R2 | 57 | 2 | WONG, DAVID |
| 1 LAWRENCE ST. | 356 | 211.02 | 1 | | 736SQFT | R2 | 73 | 2 | EINES, ALFRED M & ALEXANDER, KAREN J |
| 2 LAWRENCE ST. | 355 | 211.01 | 1.01 | | | R2 | 73 | 2 | ROCHA, JEANNE |
| 3 LAWRENCE ST. | 357 | 211.02 | 2 | | | R2 | 73 | 2 | HAMILTON, DENISE & IVY |
| 4 LAWRENCE ST. | 355 | 211.01 | 1.02 | | | R2 | 73 | 2 | GRIFFIN, SUSAN |
| 5 LAWRENCE ST. | 357 | 211.02 | 3 | | | R2 | 73 | 2 | HALE, KEVIN (EST)% CORA LONGOBARDO |
| 6 LAWRENCE ST. | 355 | 211.01 | 3 | | | R2 | 73 | 2 | KLOSKE, CAREY MILANO |
| 7 LAWRENCE ST. | 357 | 211.02 | 4 | | | R2 | 73 | 2 | COLOMBO, ANTOINETTE |
| 8 LAWRENCE ST. | 355 | 211.01 | 4 | | | R2 | 73 | 2 | TIMKO, THEODORE |
| 9 LAWRENCE ST. | 357 | 211.02 | 5 | | | R2 | 73 | 2 | MASSUCCI, DIANE A. |
| 10 LAWRENCE ST. | 355 | 211.01 | 5 | | | R2 | 73 | 2 | STEIN, LAUREN & GROSSBACH, MATTHEW |

| Property Location | Page No. | Block No. | Lot No. | Lot Qualifier | Account No. | Zone | Tax Map | Property Class | Name of Owner |
|-----------------------|----------|-----------|---------|---------------|-------------|------|---------|----------------|-------------------------------------|
| 3 LEE CT. | 185 | 126.05 | 22 | | | R1 | 40 | 2 | MAIKOS,JOHN & DIANE |
| 5 LEE CT. | 185 | 126.05 | 23 | | | R1 | 40 | 2 | KEENAN, BRIAN M & LISA D |
| 7 LEE CT. | 185 | 126.05 | 24 | | | R1 | 40 | 2 | MCCAULEY,ADAM J & JACOBI,JACQUELYN |
| 9 LEE CT. | 185 | 126.05 | 25 | | | R1 | 40 | 2 | SHINGTE, PALLAVI & LOBO, JASON A |
| LEHIGH-PERTH AMBOY RR | 34 | 43 | 1 | | | | | 15F | CON RAIL CORP%NORFOLK SOUTHERN CORP |
| LEHIGH-PERTH AMBOY RR | 34 | 43 | 4 | | | | | 15C | COUNTY OF MIDDLESEX % CO. TREASURER |
| LEONARD ST. | 44 | 48.01 | 2.012 | | | LI | 9 | 1 | SPG 60 LEONARD ST LLC |
| 4 LEONARD ST. | 45 | 48.01 | 65 | | | LI | 9 | 4B | 4 LEONARD REALTY LLC |
| 11 LEONARD ST. | 45 | 48.01 | 61.02 | | | | | 4B | SAMUEL TEPP ASSOCIATES REALTY LLC |
| 60 LEONARD ST. | 45 | 48.01 | 64.01 | | | LI | 9 | 4B | SPG 60 LEONARD ST LLC |
| 70 LEONARD ST. | 45 | 48.01 | 64.02 | | | LI | 9 | 4B | BKM LEONARD STREET LLC |
| 3 LEXINGTON DR. | 177 | 126 | 61 | | | R1 | 39 | 2 | DERFLINGER, CHRIS ALAN & YELIN |
| 8 LEXINGTON DR. | 182 | 126.01 | 7 | | | R1 | 39 | 2 | BROSNAN,TIMOTHY & MARY EARLY- |
| 11 LEXINGTON DR. | 177 | 126 | 62 | | | R1 | 39 | 2 | RICCARDI, JESSICA |
| 16 LEXINGTON DR. | 182 | 126.01 | 8 | | | R1 | 39 | 2 | ANTES, BRADFORD J & LEREA-ANTES,J |
| 21 LEXINGTON DR. | 177 | 126 | 63 | | 1244SQFTR1 | | 39 | 2 | ROBERTS, NIGEL M & PAMELA M |
| 26 LEXINGTON DR. | 182 | 126.01 | 9 | | | R1 | 39 | 2 | RYAN, DANIEL & DINA |
| 29 LEXINGTON DR. | 177 | 126 | 64 | | | R1 | 39 | 2 | REDSHAW, MATTHEW J & BRENDA F |
| 32 LEXINGTON DR. | 181 | 126.01 | 3 | | | R1 | 39 | 2 | JOHNSON-MARCUS,H & MARCUS,COURTNEY |
| 37 LEXINGTON DR. | 177 | 126 | 65 | | | R1 | 39 | 2 | FELDMANN, KEVIN & JENNIFER L |
| 38 LEXINGTON DR. | 181 | 126.01 | 2 | | | R1 | 39 | 2 | SWARTZ, JOHN J & SUSAN W |
| 45 LEXINGTON DR. | 177 | 126 | 66 | | | R1 | 39 | 2 | FEDISON,BRIAN R&BOTTONNE-FEDISON, J |
| 46 LEXINGTON DR. | 181 | 126.01 | 1 | | | R1 | 39 | 2 | BARTH, GERARD T & JEAN W |
| 51 LEXINGTON DR. | 178 | 126 | 67 | | | R1 | 39 | 2 | PETRAKAKOS, LAWRENCE & VIVIAN |
| 59 LEXINGTON DR. | 178 | 126 | 68 | | | R1 | 39 | 2 | SCHWARTZ, SHERYL |
| 60 LEXINGTON DR. | 178 | 126 | 75 | | | R1 | 39 | 2 | JUDOVIN, JASON & WATSON-JUDOVIN, S |
| 66 LEXINGTON DR. | 178 | 126 | 74 | | | R1 | 39 | 2 | HAMEDI, MOURAD & LARBI, LEILA |
| 67 LEXINGTON DR. | 178 | 126 | 69 | | | R1 | 39 | 2 | JOHNSON,DARRYL & MAIJA |
| 72 LEXINGTON DR. | 178 | 126 | 73 | | | R1 | 39 | 2 | NEVINS, EDWARD & AMANDA |
| 73 LEXINGTON DR. | 178 | 126 | 70 | | | R1 | 39 | 2 | IONG, MICHAEL & MUI, MARY |
| 77 LEXINGTON DR. | 178 | 126 | 71 | | | R1 | 39 | 2 | SKLANS,ROBERT M&DIANA L |
| 79 LEXINGTON DR. | 178 | 126 | 72 | | 1592SQFTR1 | | 39 | 2 | MEYER, JACK & DUARTE, CAROLYN |
| LIBERTY STREET | 37 | 44.01 | 9 | | | LI | 9 | 1 | 125 LIBERTY ST.,LLC%R.KARABANCHAK |
| LIBERTY ST. | 41 | 45.01 | 58.01 | | | LI | 9 | 1 | SHAILU REALTY LLC |
| 9 LIBERTY ST. | 44 | 48 | 9 | | | LI | 9 | 4B | LUMINOUS LUX INC |
| 15 LIBERTY ST. | 44 | 48 | 11 | | | LI | 9 | 4B | NORCROSS, LLC/NEIL STEIN |
| 25 LIBERTY ST. | 42 | 46 | 1 | | | L-I | 9 | 4B | LEO, JOSEPH & SHIRLEY |
| 35 LIBERTY ST. | 43 | 46 | 57 | | | LI | 9 | 1 | LEONARD ST P'SHIP/NEIL STEIN |
| 46 LIBERTY ST. | 45 | 48.01 | 62 | C0001 | | LI | 9 | 4B | HEXAGON METUCHEN LLC |
| 48 LIBERTY ST. | 45 | 48.01 | 62 | C0002 | | LI | 9 | 4B | HEXAGON METUCHEN LLC |
| 50 LIBERTY ST. | 45 | 48.01 | 62 | C0003 | | | | 4B | INAYRA LLC |
| 52 LIBERTY ST. | 45 | 48.01 | 62 | C0004 | | LI | 9 | 4B | SUNWEST LIMIT C/O OLGA ALBUQUERQUE |
| 60 LIBERTY ST. | 45 | 48.01 | 66 | | | LI | 9 | 4B | LIBERTY ST REALTY LLC |
| 70 LIBERTY ST. | 45 | 48.01 | 68 | | | LI | 9 | 4B | TECHNICAL INVESTMENT GROUP |
| 74 LIBERTY ST. | 45 | 48.01 | 74 | | | LI | 9 | 4B | 74 LIBERTY STREET LLC |
| 76-84 LIBERTY ST. | 45 | 48.01 | 72 | | | LI | 9 | 4B | H B ASSOCIATES |
| 91 LIBERTY ST. | 35 | 44 | 55 | | | LI | 9 | 4B | S K VERMA REALTY LLC |
| 101 LIBERTY ST. | 35 | 44 | 57.02 | | | LI | 9 | 4A | VAN-BRI REALTY INC. |
| 105 LIBERTY ST. | 37 | 44.01 | 25 | | | LI | 9 | 4B | STANSKI, RAYMOND T., JR.%C.STANSKI |
| 108 LIBERTY ST. | 41 | 45.01 | 3 | | | LI | 9 | 4B | FORREST RLTY % BUSSEL RLTY MNGT |
| 120 LIBERTY ST. | 41 | 45.01 | 13 | | | LI | 9 | 4B | ESI PROPERTIES LLC |
| 125 LIBERTY ST. | 37 | 44.01 | 26 | | | LI | 9 | 4B | 125 LIBERTY ST.,LLC%R.KARABANCHAK |
| 131 LIBERTY ST. | 37 | 44.01 | 27.01 | | | L-I | 9 | 4B | HENNESSY REALTY COMPANY LLC |
| 138 LIBERTY ST. | 41 | 45.01 | 17 | | | LI | 9 | 4B | SSCP METUCHEN, LLC |
| 159 LIBERTY ST. | 37 | 44.01 | 27 | | | LI | 9 | 4B | CARRIER REALTY, L.L.C. |
| 160-1 LIBERTY ST. | 45 | 48.04 | 2.02 | C0001 | | LI | | 4B | FAEGAN LLC |
| 160-2 LIBERTY ST. | 45 | 48.04 | 2.02 | C0201 | | LI | | 4B | UNIQUE PROPERTIES LLC |
| 160-3A LIBERTY ST. | 46 | 48.04 | 2.02 | C0301 | | LI | | 4B | ROA HOLDINGS LLC |
| 160-3B LIBERTY ST. | 46 | 48.04 | 2.02 | C0302 | | LI | | 4B | TOP SEED REALTY LLC |
| 160-3C LIBERTY ST. | 46 | 48.04 | 2.02 | C0303 | | LI | | 4B | DUNFORD REFRIGERATION HEATING & AIR |
| 160-3D LIBERTY ST. | 46 | 48.04 | 2.02 | C0304 | | LI | | 4B | DUNFORD REFRIGERATION HEATING & AIR |
| 160-4A LIBERTY ST. | 46 | 48.04 | 2.02 | C0401 | | LI | | 4B | USHAUN REALTY LLC |
| 160-5A LIBERTY ST. | 46 | 48.04 | 2.02 | C0501 | | LI | | 4B | ALLER NOTHING PROPERTY MGMT LLC |
| 160-5B LIBERTY ST. | 46 | 48.04 | 2.02 | C0502 | | LI | | 4B | TEKB213 MANAGEMENT LLC |
| 160-5C LIBERTY ST. | 46 | 48.04 | 2.02 | C0503 | | LI | | 4B | BOBKO, BOHDAN |
| 160-5D LIBERTY ST. | 46 | 48.04 | 2.02 | C0504 | | LI | | 1 | BOBKO, BOHDAN |
| 180 LIBERTY ST. | 26 | 37 | 3 | | | LI | 8 | 1 | LIBERTY STREET ASSOCIATES LLC |

| Property Location | Page No. | Block No. | Lot No. | Lot Qualifier | Account No. | Zone | Tax Map | Property Class | Name of Owner |
|-----------------------|----------|-----------|---------|---------------|-------------|------|---------|----------------|-------------------------------------|
| 190 LIBERTY ST. | 27 | 37 | 8 | | | LI | 8 | 4B | NEW WINCUP HOLDINGS INC % PROP TAX |
| 195 LIBERTY ST | 29 | 37.02 | 3 | | | LI | 8 | 4B | 195 LIBERTY LLC |
| 200 LIBERTY ST. | 27 | 37 | 9 | | | LI | 8 | 4B | VJ LIBERTY LLC |
| 200 LIBERTY ST. | 27 | 37 | 9 | T01 | | | | 4A | AMERICAN TOWER / PROPERTY TAX DEPT. |
| 205 LIBERTY ST. | 29 | 37.02 | 4 | | | LI | 8 | 4B | 205 LIBERTY LLC |
| 215 LIBERTY ST. | 29 | 37.02 | 5 | | | LI | 8 | 4B | DJH PROPERTIES, LLC. |
| 225 LIBERTY ST. | 29 | 37.02 | 6 | | | LI | 8 | 4B | 225 LIBERTY STREET LLC |
| 230 LIBERTY ST. | 27 | 37 | 10 | | | LI | 8 | 4B | LIBERTY 230 LLC |
| 235 LIBERTY ST. | 29 | 37.02 | 7 | | | LI | 8 | 4B | 235 LIBERTY STREET LLC |
| 245 LIBERTY ST. | 29 | 37.02 | 8 | | | LI | 8 | 1 | SCHOBER, GARY & EILEEN |
| 250 LIBERTY ST. | 27 | 37 | 11.01 | | | LI | 8 | 4B | 250 LIBERTY LLC |
| 255 LIBERTY ST. | 29 | 37.02 | 9 | | | LI | 8 | 4A | SCHOBER, GARY W. & EILEEN H. |
| 260 LIBERTY ST. | 27 | 37 | 12.01 | | | LI | 8 | 4B | 250 LIBERTY LLC |
| 265 LIBERTY ST. | 29 | 37.02 | 10 | | | LI | 8 | 1 | SCHOBER, GARY W. & EILEEN H. |
| 51, 55-65 LIBERTY ST. | 43 | 46 | 58 | | | LI | 9 | 4B | 55/65 LIBERTY ST LLC/NEIL STEIN |
| 10 LIBRARY PL. | 144 | 102 | 37 | | | | | 15D | DIOCESE OF METUCHEN |
| 24 LIBRARY PL. | 143 | 102 | 10 | | | | | 15D | DIOCESE OF METUCHEN |
| 25 LIBRARY PL. | 143 | 101 | 7.05 | | | R1 | 28 | 15D | ST FRANCIS OF ASSISI CATHEDRAL |
| 45 LIBRARY PL. | 142 | 101 | 6 | | | | | 15D | ST FRANCIS CHURCH |
| 51 LIBRARY PL. | 143 | 101 | 7.04 | | | | | 2 | GRONROOS, GARY & CAROL |
| 55 LIBRARY PL. | 143 | 101 | 7.10 | | | | | 2 | MAKAR, NICHOLAS & STEPHANIE |
| 57 LIBRARY PL. | 142 | 101 | 1.01 | | | | | 2 | KLARICH, TIMOTHY A & ANNA C |
| 59 LIBRARY PL. | 142 | 101 | 1.02 | | | R1 | 28 | 2 | SHIFMAN, MATTHEW & TURLISH, CORA M. |
| 61 LIBRARY PL. | 142 | 101 | 1.03 | | | R1 | 28 | 2 | CAPRON, KAREN & FRANCIS |
| LINCOLN AVE. | 348 | 208 | 84 | | | | | 15E | METUCHEN CEMETERY ASSN |
| 11 LINCOLN AVE. | 347 | 208 | 50 | | | R4 | 71 | 2 | CORREIA,SOBERS PETER & SELVINA S |
| 15 LINCOLN AVE. | 347 | 208 | 48 | | | R4 | 71 | 2 | LIU, YANFANG & WANG, XIWEI |
| 18 LINCOLN AVE. | 351 | 210 | 37 | | | R2 | 73 | 2 | SHIBAZAKI, MASAYUKI & KEIKO |
| 19 LINCOLN AVE. | 346 | 208 | 46 | | | | | 2 | HANSEN, THOMAS J. & ANDREA J. |
| 20 LINCOLN AVE. | 351 | 210 | 35 | | | R2 | 73 | 2 | HEALY,MICHAEL S & FARRELL,NOREEN A |
| 23 LINCOLN AVE. | 346 | 208 | 44 | | | | | 2 | COHEN, GARY & TOBIN, TERESA M. |
| 24 LINCOLN AVE. | 351 | 210 | 33 | | | R2 | 73 | 2 | SHARMA, DAKSH & NAYYAR, ASHIMA |
| 30 LINCOLN AVE. | 350 | 210 | 31 | | | R2 | 73 | 2 | 30-32 LINCOLN AVE LLC |
| 32 LINCOLN AVE. | 350 | 210 | 29 | | | R2 | 73 | 2 | 32 LINCOLN AVE LLC |
| 35 LINCOLN AVE. | 349 | 208 | 150 | | | | | 15F | HVRS METUCHEN PRESERVATION LLC |
| 36 LINCOLN AVE. | 350 | 210 | 28 | | | R2 | 73 | 2 | DRAKE, PATRICIA A. |
| 40 LINCOLN AVE. | 350 | 210 | 26 | | | R2 | 73 | 2 | VARDARO, KAREN E |
| 42 LINCOLN AVE. | 350 | 210 | 25 | | | R2 | 73 | 2 | BRUMEL, DAVID & BRUDNER, ALLISON |
| 46 LINCOLN AVE. | 350 | 210 | 23 | | | R2 | 73 | 2 | TOP SEED REALTY LLC |
| 47 LINCOLN AVE. | 346 | 208 | 31 | | | | | 15C | METUCHEN SENIOR CITIZENS CORP |
| 51 LINCOLN AVE. | 347 | 208 | 80 | | | | | 2 | CRUZ, SONNY & RIDDLE, DIANE |
| 52 LINCOLN AVE. | 356 | 211.01 | 25 | | | R2 | 73 | 15E | METUCHEN CEMETERY ASSN |
| 53 LINCOLN AVE. | 347 | 208 | 79 | | | R2 | 71 | 2 | SZYNWEISKI, KAZIA A |
| 55 LINCOLN AVE. | 347 | 208 | 78 | | | R2 | | 2 | HARMON,THOMAS & EILEEN |
| 57 LINCOLN AVE. | 347 | 208 | 77 | | | R2 | 71 | 2 | FRANKO, ROBERT F & PATRICIA |
| 8 LINDEN AVE. | 145 | 104 | 25 | | YB=1930 | R1 | 29 | 2 | GARFUNKLE, JOIE & DALE, TREVOR |
| 32 LINDEN AVE. | 145 | 104 | 38.01 | | | | | 2 | MANCINI, JASON A & RACHEL |
| 34 LINDEN AVE. | 145 | 104 | 39 | | | | | 2 | DREHER,SPENCER & WIGNARAJA,MARISHA |
| 35 LINDEN AVE. | 140 | 100 | 7 | | | R1 | 27 | 2 | RIDGWAY, S. ALEXANDER& O'NEILL,K.M. |
| 36 LINDEN AVE. | 145 | 104 | 42 | | | | | 2 | ROCKAFELLER, T O, JR & MCKNIGHT, C |
| 37-39 LINDEN AVE. | 140 | 100 | 5 | | | | | 2 | SPADE PROPERTY MANAGEMENT LLC |
| 40 LINDEN AVE. | 145 | 104 | 46 | | | | | 2 | PATTON, LAWRENCE & CUITE, CARA |
| 43 LINDEN AVE. | 140 | 100 | 4 | | | R1 | 27 | 2 | TAILOR, NIRAJ & SWEETI |
| 47 LINDEN AVE. | 140 | 100 | 3.01 | | | | | 2 | WILLIAMSON,EDWIN J.,III & ENRIQUETA |
| 48 LINDEN AVE. | 145 | 104 | 48 | | | R1 | 29 | 2 | RUTTIGER, PETER FORD |
| 51 LINDEN AVE. | 140 | 100 | 1.02 | | | R1 | 27 | 2 | AROS DEVELOPMENT LLC |
| 52 LINDEN AVE. | 145 | 104 | 52 | | | | | 2 | DOYLE, WILLIAM L. & LORRAINE |
| 64 LINDEN AVE. | 144 | 103 | 25 | | | R1A | 29 | 2 | FREIS, PETER C, JR |
| 68 LINDEN AVE. | 144 | 103 | 28 | | | R1A | 29 | 2 | BLOM,THOMAS & FREIS-BLOM, ELIZABETH |
| 69 LINDEN AVE. | 137 | 99 | 1.05 | | | R1 | 27 | 2 | ASTEL, MATTHEW B & ALGEO, MEGHAN L |
| 70 LINDEN AVE. | 144 | 103 | 33 | | | R1A | 29 | 2 | GOLDMAN, SUSAN |
| 76 LINDEN AVE. | 144 | 103 | 37 | | | R1 | 29 | 2 | NOLAN, KEVIN PATRICK & CAROLINE ANN |
| 81 LINDEN AVE. | 129 | 95.01 | 30 | | | R1 | 25 | 2 | BASHE, GILBERT B & ELINOR D |
| 82 LINDEN AVE. | 132 | 96 | 75.01 | | | | | 2 | LEBIDA, EDWARD Z & DIANE B |
| 83 LINDEN AVE. | 129 | 95.01 | 34 | | | | | 2 | DEVRAJAN,ADITI & FREYER,FREDERIC J |
| 85 LINDEN AVE. | 129 | 95.01 | 21 | | | | | 2 | PIRRONE,MATTHEW & ELAINE J. E. |
| 86 LINDEN AVE | 132 | 96 | 75.02 | | | | | 2 | LASHER,ALAN DOUGLAS & ZIELNY,KRISTY |

| Property Location | Page No. | Block No. | Lot No. | Lot Qualifier | Account No. | Zone | Tax Map | Property Class | Name of Owner |
|-------------------------|----------|-----------|---------|---------------|-------------|------|---------|----------------|-------------------------------------|
| 87 LINDEN AVE. | 129 | 95.01 | 17.02 | | | | | 2 | BOEDDINGHAUS,J&P/UMLAND, KARLA |
| 88 LINDEN AVE. | 132 | 96 | 76 | | | R1A | 25 | 2 | MUSMANNO, ALBERT A, JR & KELLY A |
| 91 LINDEN AVE. | 129 | 95.01 | 15 | | | | | 2 | MOLINEUX, TIMOTHY R. |
| 94 LINDEN AVE. | 131 | 96 | 56.04 | | | | | 2 | VYAS, NITA |
| 95 LINDEN AVE. | 129 | 95.01 | 13.01 | | | R1 | 25 | 2 | POTDAR, SANJAY & MORE-POTDAR, SMITA |
| 97 LINDEN AVE. | 129 | 95.01 | 11.01 | | | R1 | 25 | 2 | CHANG, EN-MING & WU, WEN-HSUAN |
| 98 LINDEN AVE. | 132 | 96 | 60.02 | | | | | 2 | LEWANDOWSKI, JOHN R. & JANIS F. |
| 99 LINDEN AVE. | 129 | 95.01 | 9.01 | | | R1 | 25 | 2 | ROSENSTEIN, DANIEL & KHELFA, LAYLI |
| 100 LINDEN AVE. | 132 | 96 | 64.02 | | | R1 | 25 | 2 | CODD, DOROTHY |
| 106 LINDEN AVE. | 132 | 96 | 68 | | | R1A | 25 | 2 | MEJIA, JASON S & KIMBERLY G |
| 108 LINDEN AVE. | 132 | 96 | 71 | | | | | 2 | CARBERRY, STEVEN |
| 115 LINDEN AVE. | 130 | 95.02 | 1.01 | | | R1 | 25 | 2 | LONGO, NICOLE |
| 8 LINSLEY PL. | 339 | 199 | 36 | | | R2 | 69 | 2 | STEINBERG, MAXWELL & BALL, ALICIA |
| 12 LINSLEY PL. | 338 | 199 | 25 | | | R2 | 69 | 2 | SMIRCICH, LUCIA & MARCOZZI, ANTHONY |
| 16 LINSLEY PL. | 338 | 199 | 27 | | | R2 | 69 | 2 | WEDIN, MARIA |
| 18 LINSLEY PL. | 338 | 199 | 30 | | | R2 | 69 | 2 | WALSH, MICHAEL & DEBRA |
| 22 LINSLEY PL. | 338 | 199 | 32 | | | R2 | 69 | 2 | RODRIGUEZ, MARIA |
| 28 LINSLEY PL. | 339 | 199 | 34 | | | R2 | 69 | 2 | WALLACE, DONALD B JR & CAROL E |
| LODI AVE. | 349 | 209 | 1 | | | | | 15E | METUCHEN CEMETERY ASSN |
| LODI AVE. | 360 | 213 | 1.01 | | | R2 | 74 | 15C | BOROUGH OF METUCHEN |
| 176 LODI AVE. | 361 | 214 | 73 | | | R2 | 74 | 2 | FLORES, CHARLES E & BOUSEL, RACHEL |
| 182 LODI AVE. | 361 | 214 | 72 | | | R2 | 74 | 2 | WILEY, JOHN JR |
| 188 LODI AVE. | 361 | 214 | 71 | | | R2 | 74 | 2 | PADGAONKAR, DIVYA A & SATHE, ANUJ A |
| 194 LODI AVE. | 361 | 214 | 70 | | | R2 | 74 | 2 | MANNINO,VITO & BARBARA |
| 200 LODI AVE. | 361 | 214 | 69 | | | R2 | 74 | 2 | MASTROMONACO, ANTHONY & MARIE |
| 206 LODI AVE. | 361 | 214 | 68 | | | R2 | 74 | 2 | VOHRA, BHUPESH & PALTA, SACHITA |
| LOWELL AVE. | 25 | 33 | 15 | | | R1 | 6 | 15A | METUCHEN BOARD OF EDUCATION |
| 16 LOWELL AVE. | 25 | 33 | 9 | | | R1 | 6 | 2 | COHEN, MARGARET H. |
| 20 LOWELL AVE. | 25 | 33 | 12 | | | R1 | 6 | 2 | DUFFY, EILEEN F. & HAMPSEY, MICHAEL |
| 21 LOWELL AVE. | 24 | 32 | 29 | | | R1 | 6 | 2 | NATARAJAN, R & MARGABANDU, D N |
| 2 LYNN CIRCLE | 94 | 78 | 34 | | | R2 | 19 | 2 | GLANTZ, JOSHUA & JENNIFER |
| 4 LYNN CIRCLE | 94 | 78 | 35 | | | R2 | 19 | 2 | RICH, KATHRYN |
| 6 LYNN CIRCLE | 94 | 78 | 36 | | | R2 | 19 | 2 | TAMBURELLO,LEONARDO & CAIOLA,KRISTA |
| 8 LYNN CIRCLE | 94 | 78 | 37 | | | R2 | 19 | 2 | MAHER,CHRISTOPHER M & PARKER,OLIVIA |
| 212 MAIN & 1 LINCOLN | 347 | 208 | 53 | | | | | 4A | NGO, LAETTITIA |
| 406 MAIN ST. (ROOF TOP) | 162 | 121 | 8 T01 | | | | | 4A | NY SMSA LP D/B/A VERIZON WIRELESS |
| MAIN ST. | 225 | 145 | 1 | | | | | 15E | BOROUGH OF METUCHEN |
| MAIN ST. | 281 | 161 | 17.02 | | | R2 | | 15C | STATE OF NEW JERSEY |
| MAIN ST. | 347 | 208 | 71 | | | | | 1 | 254 MAIN STREET LLC |
| MAIN ST. | 369 | 218 | 7.01 | | | R2 | 76 | 15C | BOROUGH OF METUCHEN |
| 16 MAIN ST. | 369 | 218 | 9.01 | | | R2 | 76 | 2 | MALHOTRA, VARUN |
| 20 MAIN ST. | 369 | 218 | 11.01 | | | R2 | 76 | 2 | MALHOTRA, VARUN |
| 24 MAIN ST. | 369 | 218 | 13.01 | | | R2 | 76 | 2 | ZELESNICK, THOMAS & LORRAINE P |
| 33 MAIN ST. | 281 | 161 | 15.01 | | | R2 | | 2 | OUYANG, JINQUAN |
| 37 MAIN ST. | 281 | 161 | 14 | | | R2 | 56 | 2 | MAI, GUOZHU & CHUNG, LIN |
| 41 MAIN ST. | 281 | 161 | 11 | | | R2 | 56 | 2 | BREWSTER, JOHN E. & VIRGINIA |
| 44 MAIN ST. | 367 | 217 | 1.01 | | | R2 | 76 | 2 | KHAIRUZZAMAN, AKM & ZAMAN, S & JAY |
| 45 MAIN ST. | 281 | 161 | 9 | | | R2 | 56 | 2 | MCCUNNEY, MICHAEL & MAURA |
| 48 MAIN ST. | 367 | 217 | 5 | | | R2 | 76 | 2 | BEGONJA, KAZIMER & LAURAN |
| 49 MAIN ST. | 280 | 160.01 | 50 | | | R2 | M56 | 2 | DELANEY, KATHLEEN |
| 53 MAIN ST. | 280 | 160.01 | 47 | | | R2 | 56 | 2 | PETERSEN, KARSTEN & NIELSEN, JANE |
| 57 MAIN ST. | 280 | 160.01 | 45 | | | R2 | 56 | 2 | SINGH, RAMINDER P & KAUR,KANVALNEET |
| 65 MAIN ST. | 279 | 160.01 | 1.01 | | | | | 2 | SHEN, FRANK KUO-FANG & BING & KAYE |
| 79 MAIN ST. | 278 | 160 | 29.01 | | | R2 | 56 | 2 | WILCOX, SCOTT & SUSAN M |
| 80 MAIN ST. | 365 | 216 | 1.05 | | | R2 | | 2 | GOLDY, ROBERT & JILL |
| 83 MAIN ST. | 278 | 160 | 29.03 | | | R2 | | 2 | JARMAN, ELLIOT & BARBARA |
| 84 MAIN ST. | 365 | 216 | 1.04 | | | R2 | | 2 | TOBIN, BRIAN & COZINE, MAUREEN |
| 87 MAIN ST. | 278 | 160 | 29.04 | | | R2 | 56 | 2 | BRAUN, SHERRY LEE |
| 88 MAIN ST. | 365 | 216 | 1.03 | | | R2 | | 2 | GUJRATHI, AMIT S & EKTA A |
| 89 MAIN ST. | 278 | 160 | 28 | | | R2 | 56 | 2 | CHAND, ROHINI |
| 91 MAIN ST. | 278 | 160 | 27 | | | R2 | 56 | 4A | GUARNIERI & GUARNIERI LLC |
| 92 MAIN ST. | 365 | 216 | 1.02 | | | R2 | | 2 | SHAH, ANKUR & KISHORI |
| 95 MAIN ST. | 277 | 160 | 23.03 | | | R2 | 56 | 2 | CAMMARANO, LEON & DAWN |
| 96 MAIN ST. | 365 | 216 | 1.01 | | | R2 | | 2 | DESAI, NISHITH & CHINAR |
| 100 MAIN ST. | 364 | 215 | 102 | | | R2 | 75 | 2 | STONE, DANIEL J & TRACY L |
| 102 MAIN ST. | 365 | 215 | 104 | | | R2 | 75 | 2 | OTHMAN, ALI MAHMOUD AHMAD |
| 105 MAIN ST. | 276 | 159 | 37 | | | R2 | 56 | 2 | KAIMO, BOB R & JESSICA L |

| Property Location | Page No. | Block No. | Lot No. | Lot Qualifier | Account No. | Zone | Tax Map | Property Class | Name of Owner |
|----------------------|----------|-----------|---------|---------------|-------------|------|---------|----------------|-------------------------------------|
| 109 MAIN ST. | 276 | 159 | 35 | | | | | 2 | GUIENDON, JAMES D |
| 112 MAIN ST. | 365 | 215 | 108 | | | R2 | 75 | 1 | HOLT, KERRI A |
| 113 MAIN ST. | 276 | 159 | 33 | | | | | 2 | YE, QIULIAN & DELIXIATI, AILIPATI |
| 114 MAIN ST. | 362 | 215 | 2 | | | R2 | 75 | 2 | KARPUSYUK, VLADIMIR & OLGA |
| 116 MAIN ST. | 362 | 215 | 1 | | | R2 | 75 | 2 | FULHAM, MATTHEW & MARIA C |
| 119 MAIN ST. | 276 | 159 | 31 | | | | | 2 | SANTAGADO, ROBERT & TOBI |
| 123 MAIN ST. | 276 | 159 | 28 | | | | | 2 | KOLBUS, ROBERT J & CAROL LEE |
| 127 MAIN ST. | 276 | 159 | 26 | | | | | 2 | KBR PROPERTIES LLC |
| 130 MAIN ST. | 359 | 212 | 92 | | | B2 | 73 | 4A | VIGNALI, BERNARD T & DONNA |
| 131 MAIN ST. | 271 | 158 | 36 | | | B2 | M55 | 2 | KOTHAPALLI, BAPUJI R |
| 136 MAIN ST. | 360 | 212 | 93.01 | | | B2 | 73 | 4A | ASSUNCAO, FRANK |
| 137 MAIN ST. | 271 | 158 | 34.01 | | | B2 | M55 | 4A | 137 MAIN STREET BUILDING LLC |
| 139 MAIN ST. | 271 | 158 | 32 | | | B2 | 55 | 2 | MAKLER, LYNN |
| 140 MAIN ST. | 360 | 212 | 93.02 | | | B2 | 73 | 4A | PENNY'S PROPERTIES LLC |
| 141 MAIN ST. | 270 | 158 | 27 | C0001 | | B2 | 55 | 2 | LOPEZ,SANAY LUIS &MANTILLA,GIGLIOLA |
| 141 MAIN ST. | 270 | 158 | 27 | C0002 | | B2 | 55 | 2 | LOPEZ,SANAY LUIS &MANTILLA,GIGLIOLA |
| 145 MAIN ST. | 270 | 158 | 27 | C0003 | | B2 | 55 | 2 | LOPEZ,SANAY LUIS &MANTILLA,GIGLIOLA |
| 145 MAIN ST. | 270 | 158 | 27 | C0004 | | B2 | 55 | 2 | LOPEZ,SANAY LUIS &MANTILLA,GIGLIOLA |
| 147 MAIN ST. | 270 | 158 | 27 | C0005 | | B2 | 55 | 2 | LOPEZ,SANAY LUIS &MANTILLA,GIGLIOLA |
| 147 MAIN ST. | 270 | 158 | 27 | C0006 | | B2 | 55 | 2 | LOPEZ,SANAY LUIS &MANTILLA,GIGLIOLA |
| 148 MAIN ST. | 360 | 212 | 98 | | | B2 | 73 | 2 | ZOROLA,JESSICA T & HERNANDEZ,JUAN J |
| 150 MAIN ST. | 360 | 212 | 99.01 | | | B2 | 73 | 4A | JOHNMG LLC |
| 154 MAIN ST. | 351 | 211 | 6.02 | | | B2 | 73 | 4A | HUSS,NANCY-GUARDIAN&NICHOLAS(MINOR) |
| 155-157 MAIN ST. | 270 | 158 | 21.01 | | | B2 | | 4A | MILTON AVE PROPERTIES LLC |
| 156,158,168 MAIN ST | 351 | 211 | 4.01 | | | B2 | 73 | 4A | PALEJA, ROHIT D |
| 167 MAIN ST. | 270 | 158 | 17 | | | B2 | | 4A | KMP REALTY LLC |
| 170 MAIN ST. | 351 | 211 | 4.02 | | | B2 | 73 | 4A | SOTO, DORA A-TRUSTEE |
| 171 MAIN ST. | 270 | 158 | 15 | | | B2 | | 4A | B.C.D. INC. |
| 172 MAIN ST. | 353 | 211 | 49.02 | | | B2 | 73 | 4A | A & L REAL ESTATE LLC |
| 174-176 MAIN ST. | 353 | 211 | 47.02 | | | B2 | 73 | 4A | KODERSHA, GUS & ANNA |
| 178-180 MAIN ST. | 353 | 211 | 46 | | | B2 | 73 | 4A | LUGO, NOEL & MAUREEN |
| 182 MAIN ST. | 353 | 211 | 45 | | | R2 | 73 | 4A | GARDENIAS FLORAL LLC |
| 183 MAIN ST. | 270 | 158 | 2 | | | B2 | 55 | 15C | PARKING AUTHORITY OF METUCHEN |
| 188 MAIN ST. | 349 | 210 | 5 | | | | | 4A | 188 MAIN ST.INC % FRANK BARDECKER |
| 195 MAIN ST. | 270 | 158 | 1.01 | | | B2 | 55 | 4A | 195 MAIN STREET ASSOCIATES LLC |
| 196 MAIN ST. | 349 | 210 | 1 | | | | | 4A | 188 MAIN STREET INC |
| 199 MAIN ST. | 270 | 158 | 1 | | | B2 | | 4A | SHERSICK, JOHN T |
| 203 MAIN ST. | 232 | 151 | 27.03 | | | B2 | 50 | 4A | JONA PROPERTIES LLC |
| 205,207,209 MAIN ST. | 232 | 151 | 27.01 | | | B2 | 50 | 4A | QURESHI, ASGHER ALI |
| 211 MAIN ST. | 232 | 151 | 27 | | | R2 | 50 | 2 | SCIAHETANO, RAYMOND V |
| 214 MAIN ST. | 347 | 208 | 55.01 | | | | | 4A | TWIN HOLDINGS 214 MAIN LLC |
| 215 MAIN ST. | 232 | 151 | 25 | | | | | 2 | EURO PROPERTIES LLC |
| 216 MAIN ST. | 347 | 208 | 55.02 | | | | | 4A | SELMA CAPITAL MANAGEMENT LLC |
| 219 MAIN ST. | 232 | 151 | 23 | | | | | 2 | AHMED, KAWSAR & MARICIA |
| 223 MAIN ST. | 232 | 151 | 21 | | | R2 | 50 | 2 | PATEL, KAMAL |
| 224 MAIN ST. | 346 | 208 | 9.04 | | | | | 4A | TAO CMD REALTY LLC |
| 227 MAIN ST. | 232 | 151 | 19 | | | R2 | 50 | 2 | ZHANG, WEI QUN & KWOK, SAI MAN |
| 228 MAIN ST. | 346 | 208 | 9.03 | | | | | 1 | TTASCO DEVELOPERS LLC |
| 231 MAIN ST. | 231 | 151 | 17.01 | | | | | 2 | PAUDEL, SULAV & SHRESTHA, SHAILAZA |
| 235 MAIN ST. | 231 | 151 | 15.01 | | | | | 2 | MALONEY, KEVIN M & VENDA PORTER |
| 236 MAIN ST. | 346 | 208 | 5 | | | R2 | 71 | 1 | TTASCO DEVELOPERS LLC |
| 239 MAIN ST. | 231 | 151 | 13 | | | R2 | 50 | 2 | KUCHAR, DAVID & EILEEN |
| 243 MAIN ST. | 231 | 151 | 11 | | | R2 | 50 | 2 | YANG, CHIHYA |
| 244 MAIN ST. | 346 | 208 | 1 | | | | | 4A | PARK, CHOON SIK & NELLIE |
| 247 MAIN ST. | 231 | 151 | 8 | | | | | 4A | 247 MANAGEMENT LLC |
| 250 MAIN ST. | 348 | 208 | 103 | | | | | 2 | KOVACS, RONALD M. & TIMOTHY S. |
| 251 MAIN ST. | 231 | 151 | 3 | | | | | 4A | 118 SMOKE RISE DRIVE ASSOC LLC |
| 252 MAIN ST. | 348 | 208 | 101 | | | R2 | 71 | 4A | 252 MAIN STREET LLCITED LIABILITY |
| 254 MAIN ST. | 348 | 208 | 100 | | | | | 4A | 254 MAIN STREET LLC |
| 259 MAIN ST. | 231 | 151 | 1 | | | R2 | M50 | 2 | HICKEY, JOHN P, III & TANYA |
| 272 MAIN ST. | 332 | 197 | 1 | | | B3 | 68 | 4A | E & G REALTY INC |
| 276 MAIN ST. | 332 | 197 | 10 | | | B3 | 68 | 4A | E & G REALTY INC |
| 283 MAIN ST. | 229 | 148 | 19 | | | B3 | 49 | 4A | K & W REALTY LLC |
| 287 MAIN ST. | 229 | 148 | 17 | | | | | 4A | K & W REALTY LLC |
| 289 MAIN ST. | 229 | 148 | 14 | | | | | 4A | K & W REALTY LLC |
| 304 MAIN ST. | 309 | 183.02 | 5.02 | | | B3 | 64 | 4A | 304 MAIN STREET LLC |
| 312-316 MAIN ST. | 308 | 183.02 | 1 | | | B3 | 64 | 15C | BOROUGH OF METUCHEN |

| Property Location | Page No. | Block No. | Lot No. | Lot Qualifier | Account No. | Zone | Tax Map | Property Class | Name of Owner |
|---------------------|----------|-----------|---------|---------------|-------------|------|---------|----------------|---------------------------------------|
| 315 MAIN ST. | 226 | 145 | 23 | | | B3 | 48 | 4A | VICTORIAN RESTORATION RENTALS, INC. |
| 323 MAIN ST. | 226 | 145 | 21 | | | B3 | 48 | 4A | VICTORIAN RESTORATION RENTALS, INC. |
| 325-329 MAIN ST. | 226 | 145 | 18.02 | | | B3 | 48 | 4A | VICTORIAN RESTORATION RENTALS, INC. |
| 326 MAIN ST. | 307 | 183.01 | 1 | | | B3 | 64 | 4A | SKS METUCHEN REALTY LLC |
| 334-336 MAIN ST. | 308 | 183.01 | 83 | | | B3 | 64 | 4A | HAY PROPERTIES, LLC. |
| 339 MAIN ST. | 226 | 145 | 13.01 | | | B3 | 48 | 4A | ARNOLT CONTRACTING INC. PO BOX 489 |
| 343 MAIN ST. | 226 | 145 | 9 | | | B3 | 48 | 4A | JESSEN, MARTIN A & NANCY |
| 344 MAIN ST. | 304 | 182 | 1 | | | B3 | 64 | 4A | HSW PROPERTIES LLC |
| 349 MAIN ST. | 226 | 145 | 6 | | | B3 | 48 | 1 | ARJESS CORP |
| 355 MAIN ST. | 226 | 145 | 2 | | | B3 | 48 | 1 | ARNOLT BROS. INC. |
| 360 MAIN ST. | 305 | 182 | 33 | | | | | 15C | UNITED STATES POSTAL SERVICE |
| 385-389 MAIN ST. | 153 | 116 | 25.01 | | | | | 4A | 385-389 MAIN STREET LLC |
| 395 MAIN ST. | 153 | 116 | 29.02 | | | | M33 | 4A | P & L INVESTORS LLC |
| 396 MAIN ST. | 162 | 121 | 5.01 | | | B1 | 35 | 4A | OLIVER STREET HOLDINGS LLC |
| 397 MAIN ST. | 153 | 116 | 20 | | | | M33 | 4A | P & L INVESTORS LLC |
| 398 MAIN ST. | 162 | 121 | 6 | | | B1 | 35 | 4A | HERBERT, ANNE REGINA |
| 399 MAIN ST. | 153 | 116 | 18 | | | B1 | 33 | 4A | NORTHEAST REALTY LLC |
| 400 MAIN ST. | 162 | 121 | 7 | | | B1 | 35 | 4A | NASSAU DEVELOPMENT III |
| 401-403 MAIN ST. | 153 | 116 | 14 | | | B1 | 33 | 4A | NASSAU DEVELOPMENT |
| 402 MAIN ST. | 162 | 121 | 8.01 | | | B1 | 35 | 4A | NASSAU DEVELOPMENT III |
| 406 MAIN ST. | 162 | 121 | 8 | | | B1 | 35 | 4A | PHOENIX 406 MAIN STREET LLC |
| 407 MAIN ST. | 153 | 116 | 10 | | | B1 | | 4A | FIRST FID. BK. CORP%WACHOVIA BANK |
| 410 MAIN ST. | 162 | 121 | 9 | | | B1 | 35 | 1 | PHOENIX 410 MAIN STREET LLC |
| 411 MAIN ST. | 153 | 116 | 8 | | | | | 4A | BOYTS REALTY LLC |
| 412 MAIN ST. | 162 | 121 | 10 | | | B1 | 35 | 4A | OMEGA MANAGEMENT INC |
| 413-419 MAIN ST. | 153 | 116 | 3.02 | | | B1 | 33 | 4A | NASSAU DEVELOPMENT II LP |
| 414 MAIN ST. | 162 | 121 | 13 | | | B1 | 35 | 4A | VOREE LLC |
| 416 MAIN ST. | 163 | 121 | 14 | | | B1 | 35 | 4A | E.T.C.-416 MAIN LLC. |
| 418 MAIN ST. | 163 | 121 | 15 | | | B1 | 35 | 4A | 418 MAIN LLC |
| 420 MAIN ST. | 163 | 121 | 16 | | | B1 | 35 | 4A | MAIN HILL STATION LLC |
| 422 MAIN ST. | 158 | 118 | 23 | | | B1 | 35 | 4A | A J W ANDREW LLC |
| 424 MAIN ST. | 158 | 118 | 22 | | | B1 | 35 | 4A | MASTOROU, GEORGE & MARIA |
| 425-429 MAIN ST | 152 | 114 | 24.01 | | | | | 1 | METUCHEN SAVINGS AND LOAN ASSOC |
| 426-428 MAIN ST. | 158 | 118 | 24.01 | | | B1 | 35 | 4A | GIOMAR PROPERTIES LLC |
| 430-438 MAIN ST. | 158 | 118 | 26 | | | B1 | 35 | 4A | 430-438 MAIN STREET LLC |
| 431-437 MAIN ST. | 152 | 114 | 21 | | | B1 | 33 | 4A | LEE MGMT/R.LEE/M3 REALTY/MEL. EVANS |
| 439-443 MAIN ST. | 152 | 114 | 17.05 | | | B1 | 33 | 4A | MONGELLI LLC |
| 442 MAIN STREET | 158 | 118 | 29.01 | | | | | 4A | METUCHEN SAVINGS & LOAN ASSOCIATION |
| 445-455 MAIN ST | 152 | 114 | 13.05 | | | B1 | 33 | 4A | C G N ASSOCIATES |
| 450-460 MAIN STREET | 158 | 118 | 33.01 | | | | | 4A | MAIN STREET METUCHEN, LTD. |
| 457-459 MAIN ST | 152 | 114 | 11 | | | B1 | | 4A | DAG HOLDINGS LLC |
| 463 MAIN ST. | 152 | 114 | 9.05 | | | B1 | 33 | 4A | BERGER & ASSOCIATES I LLC |
| 465-469 MAIN ST. | 152 | 114 | 6 | | | B1 | 33 | 4A | HONG, ALBERT |
| 470 MAIN ST. | 155 | 117 | 54.01 | | | B1 | 34 | 4A | HIGHLAND MAIN ACQUISITION LLC |
| 472-474 MAIN ST. | 155 | 117 | 57.01 | | | B1 | 34 | 4A | LEASE, STANLEY & JUNE R. |
| 475 MAIN ST | 151 | 114 | 1 | | | B1 | 33 | 4A | JPM CHASE% INDUSTRY CONSULT'G GRP |
| 476 MAIN ST. | 155 | 117 | 59 | | | B1 | 34 | 4A | DATAR REALTY LLC |
| 495 MAIN ST. | 117 | 91 | 1.01 | | | | | 4A | JENEY, M. & MUNDY, D T/A 495 MAIN ASC |
| 499-505 MAIN ST. | 117 | 91 | 1.02 | | | | | 4A | 499 MAIN STREET PARTNERS LLC |
| 500 MAIN ST. | 143 | 102 | 25 | | | | | 15C | BOROUGH OF METUCHEN |
| 515 MAIN ST. | 117 | 91 | 1.03 | | | | | 4A | BELL ATLANTIC-NJ/ DUFF & PHELPS |
| 528 MAIN ST. | 142 | 101 | 7.01 | | | | | 15B | ST FRANCIS CHURCH |
| 531 MAIN ST. | 77 | 60 | 76 | | | R4 | 14 | 4C | CATHERS MANAGEMENT LLC |
| 535 MAIN ST. | 75 | 60 | 57.01 | | | R4 | 14 | 4C | BRAINY BOROUGH BROTHERS LLC |
| 539 MAIN ST. | 75 | 60 | 57.16 | | | R4 | 14 | 4C | MASTOROU, GEORGIOS |
| 548 MAIN ST. | 143 | 101 | 36 | | | | | 15D | ST FRANCIS CHURCH |
| 551 MAIN ST. | 76 | 60 | 60 | | | R4 | 14 | 2 | SUSINO, CHARLES & CELESTE |
| 553 MAIN ST. | 76 | 60 | 61 | | | R4 | 14 | 2 | BOYINGTON, BARBARA |
| 555 MAIN ST. | 76 | 60 | 62 | | | R4 | 14 | 2 | WONG, DANNY C & AMY F |
| 557 MAIN ST. | 76 | 60 | 63 | | | R4 | 14 | 2 | MEHRTENS, TIMOTHY J. |
| 559 MAIN ST. | 76 | 60 | 64 | | | R4 | 14 | 2 | SANDKUHL, RANDALL D. & KATHLEEN |
| 561 MAIN ST. | 76 | 60 | 65 | | | R4 | 14 | 2 | TANG, HAIFENG & WU, SHANSHAN |
| 563 MAIN ST. | 76 | 60 | 66 | | | R2 | 14 | 2 | GOMEZ, JUAN CARLOS & CRUZ, JOANNE |
| 565 MAIN ST. | 76 | 60 | 67 | | | R4 | 14 | 2 | PATEL, VINAY R & MONICA V |
| 567 MAIN ST. | 76 | 60 | 68 | | | R4 | 14 | 2 | MEDINA, LEYLA |
| 569 MAIN ST. | 76 | 60 | 69 | | | R4 | 14 | 2 | RUFOLLO, JOSEPH & MARY |
| 570 MAIN ST. | 142 | 100 | 38 | | | R2 | 27 | 2 | FIRGAU, BETH GADOWRY |

| Property Location | Page No. | Block No. | Lot No. | Lot Qualifier | Account No. | Zone | Tax Map | Property Class | Name of Owner |
|-------------------|----------|-----------|---------|---------------|-------------|------|---------|----------------|---|
| 572 MAIN ST. | 142 | 100 | 37 | | | R1 | 27 | 2 | VALIQUETTE, BRIAN & BIRGIT |
| 575 MAIN ST. | 73 | 59 | 39 | | | R2 | 14 | 2 | BASILE, JAMIE & LAROCCO, OLIVER |
| 578 MAIN ST. | 142 | 100 | 36 | | | R2 | 27 | 2 | PETERSON, ELAINE S. |
| 579 MAIN ST. | 73 | 59 | 36 | | | R2 | 14 | 4A | KHANNA REALTY HOLDINGS LLC |
| 582 MAIN ST. | 142 | 100 | 35 | | | | | 2 | MADU, EZEMONYE |
| 585 MAIN ST. | 73 | 59 | 34 | | | R2 | 14 | 2 | MONGELLI RESIDENTIAL LLC |
| 586 MAIN ST. | 142 | 100 | 34 | | | R1 | 27 | 2 | LIBERTZ, COLLEEN F & DANIEL T |
| 587 MAIN ST. | 73 | 59 | 31 | | | R2 | 14 | 4A | POORMAN, DMD, PC, NATHANIEL H |
| 590 MAIN ST. | 142 | 100 | 33.02 | | | | | 2 | CROWLEY, EILEEN |
| 592 MAIN ST. | 142 | 100 | 33.01 | | | | | 2 | CAREY, FRANCES A |
| 596 MAIN ST. | 138 | 99 | 40 | | | R1 | 27 | 2 | LEAF, MARY L. |
| 598 MAIN ST. | 138 | 99 | 43 | | | R2 | 27 | 2 | GIALLUISTI, LYNN |
| 600 MAIN ST. | 138 | 99 | 45 | | | R2 | 27 | 2 | SODEN, RONALD & MELISSA |
| 601 MAIN ST. | 71 | 58 | 40 | | | R2 | 14 | 4A | 601 MAIN STREET METUCHEN LLC |
| 602 MAIN ST. | 139 | 99 | 47 | | 921SQFT | R2 | 27 | 2 | WHALEN, CHRISTINE M&BENDER, JEFFREY M |
| 607 MAIN ST. | 71 | 58 | 38 | | | R2 | 14 | 2 | MILLER, JONATHAN & LISA |
| 610 MAIN ST. | 139 | 99 | 49 | | | R2 | 27 | 2 | SHAVER, JULIE WALTON |
| 611 MAIN ST. | 71 | 58 | 35 | | | R2 | 14 | 2 | DIFINO, JOAN |
| 615 MAIN ST. | 71 | 58 | 33 | | | R2 | 14 | 2 | MCLAUGHLIN, BRIAN & BLAHA, ALISON |
| 616 MAIN ST. | 139 | 99 | 53 | | | R2 | 27 | 2 | HOPKE, FRED & MARY JANE |
| 617 MAIN ST. | 71 | 58 | 31 | | | R2 | 14 | 4A | TIU, CHARLES |
| 620 MAIN ST. | 126 | 93.01 | 21 | | | R2 | 24 | 2 | MALLOY, JAMES |
| 622 MAIN ST. | 126 | 93.01 | 23 | | | R2 | 24 | 2 | RUTTER, DAVID & BARBARA |
| 623 MAIN ST. | 62 | 51.11 | 34 | | | R2 | 12 | 2 | LICAMELI, PAUL G & MARIAN A |
| 624 MAIN ST. | 126 | 93.01 | 25.01 | | | R2 | 24 | 2 | CRUZ, ALDO & BARBARA |
| 625 MAIN ST. | 62 | 51.11 | 32 | | | R2 | 12 | 2 | GRAHAM, EDWARD C II & MAUREEN A |
| 626 MAIN ST. | 126 | 93.01 | 28 | | | R2 | 24 | 2 | BROWN, DANIEL A. & IRINA MARIANO |
| 627 MAIN ST. | 62 | 51.11 | 30 | | | R2 | 12 | 2 | RODRIGUES, MANUEL & GIULIANO, CHRISTINA |
| 629 MAIN ST. | 62 | 51.11 | 25 | | | R2 | 12 | 2 | COSGROVE, ROBERT & DOLORES |
| 631 MAIN ST. | 62 | 51.11 | 23 | | | R2 | 12 | 2 | SEEBAUGH, DAVID R & CULLEN, EILEEN M |
| 633 MAIN ST. | 62 | 51.11 | 21 | | | R2 | 12 | 2 | GOEHRING, ALEX. C/O DIAMOND REALTY |
| 635 MAIN ST. | 62 | 51.11 | 19 | | | R2 | 12 | 2 | ELFELD, CARLA |
| 637 MAIN ST. | 62 | 51.11 | 17 | | | R2 | 12 | 2 | MCWILLIAMS, GEORGE & KATHLEEN L |
| 639 MAIN ST. | 61 | 51.11 | 15 | | | R2 | 12 | 2 | HALL, CLAUDETTE |
| 641 MAIN ST. | 61 | 51.11 | 12 | | | R2 | 12 | 2 | NOBLE, WM. J. & JAAN |
| 643 MAIN ST. | 63 | 51.12 | 18 | | | R2 | 11 | 2 | VANI, LYNN A. |
| 670 MAIN STREET | 121 | 93 | 41.01 | | | R4 | 24 | 2 | MITTEER, DANIEL R & PETERSON, KATHRYN M |
| 682 MAIN ST. | 127 | 93.02 | 1 | | | R4 | 24 | 2 | MOGHAL, MUHAMMED & SURMUST, SABEENA |
| 684 MAIN ST. | 127 | 93.02 | 2 | | | R4 | | 2 | KRAUSS, SILVIA |
| 686 MAIN ST. | 127 | 93.02 | 3 | | | | | 2 | COLEGROVE, DARREN M & REBECCA A |
| 688 MAIN ST. | 127 | 93.02 | 4 | | | | | 2 | SZYNWELSKI, KAZIMIERA A |
| 690 MAIN ST. | 127 | 93.02 | 5 | | | | | 2 | CALANDRA, JOHN |
| 692 MAIN ST. | 127 | 93.02 | 6 | | | R4 | 24 | 2 | RIZZO, MARC P, II & ALLISON M |
| 694 MAIN ST. | 127 | 93.02 | 7 | | | R4 | 24 | 2 | SING, DONALD V & KIMBERLY B |
| 696 MAIN ST. | 127 | 93.02 | 8 | | | | | 2 | COCCO, ANTHONY V. |
| 698 MAIN ST. | 128 | 93.02 | 9 | | | | | 2 | BELL, MITCHELL N |
| 700 MAIN ST. | 128 | 93.02 | 10 | | | | | 2 | POWERS, EDWARD HENRY & ROSE M. |
| 702 MAIN ST. | 128 | 93.02 | 11 | | | | | 2 | NELSON, DEBRA K |
| 703 MAIN ST. | 63 | 51.12 | 15 | | | R2 | 11 | 2 | CELINSKA, KATARZYNA |
| 704 MAIN ST. | 128 | 93.02 | 12 | | | R4 | 24 | 2 | BHARDA, DARAYES |
| 711 MAIN ST. | 63 | 51.12 | 13 | | | R2 | 11 | 2 | MONGIARDINI, JANE |
| 715 MAIN ST. | 63 | 51.12 | 11 | | | R2 | 11 | 2 | CASTELLANO, STEVEN & CORRINNA |
| 717 MAIN ST. | 62 | 51.12 | 8 | | | R2 | 11 | 2 | PRABHAKAR, VARINDER & CHETNA |
| 719 MAIN ST. | 62 | 51.12 | 6 | | | R2 | 11 | 4A | RUFOLLO, JOSEPH SR |
| MAPLE AVE. | 141 | 100 | 20 | | | | | 1 | KAYE, BARBARA J. |
| 2 MAPLE AVE. | 66 | 54 | 45 | | | R2 | 13 | 2 | KANAPARTHI, SRINIVAS |
| 10 MAPLE AVE. | 65 | 54 | 1.24 | | 1428SQFT | R2 | 13 | 2 | DODDAPANERI, PRASAD & LINGINENI, K |
| 15 MAPLE AVE. | 64 | 53 | 5.09 | | | R2 | 13 | 2 | WEINSTEIN, VIRGINIA |
| 17 MAPLE AVE. | 64 | 53 | 5.08 | | | R2 | 13 | 2 | BELYARCHIK, NESYA |
| 18 MAPLE AVE. | 65 | 54 | 1.05 | | | R2 | 13 | 2 | HOANG, LONG & DO TRINH |
| 19 MAPLE AVE. | 64 | 53 | 5.07 | | | R2 | 13 | 2 | BAMDAD, CAROL ANN |
| 21 MAPLE AVE. | 64 | 53 | 5.06 | | | R2 | 13 | 2 | KADISH, RUTH M |
| 35 MAPLE AVE. | 69 | 56 | 57 | | | R2 | 13 | 2 | NAGY, LAWRENCE S & DEVRIES, LISA |
| 37 MAPLE AVE. | 69 | 56 | 58 | | | R2 | 13 | 2 | ZHU, JULIE FU-ZHI |
| 40 MAPLE AVE. | 67 | 55 | 14 | | | R2 | 13 | 2 | NGUYEN, LILLY QUYNH GIAO THAI |
| 41 MAPLE AVE. | 67 | 56 | 1 | | | R2 | 13 | 2 | DEGHANI, PARVIZ & RAMYA |
| 53 MAPLE AVE. | 72 | 58 | 72 | | | R2 | 14 | 2 | NDIAYE, PAPA MOMAR & FALL, MAGUETTE |

| Property Location | Page No. | Block No. | Lot No. | Lot Qualifier | Account No. | Zone | Tax Map | Property Class | Name of Owner |
|-------------------|----------|-----------|---------|---------------|-------------|------|---------|----------------|--|
| 54 MAPLE AVE. | 72 | 59 | 1 | | | R2 | 14 | 2 | BACEK, MELISSA |
| 57 MAPLE AVE. | 72 | 58 | 70 | | | R2 | 14 | 2 | HOGAN, MARGARET |
| 58 MAPLE AVE. | 72 | 59 | 4 | | | R2 | 14 | 2 | GOLD, ADAM & GILLIAN |
| 63 MAPLE AVE. | 72 | 58 | 68 | | | R2 | 14 | 2 | MUENSTER, SHARON M |
| 67 MAPLE AVE. | 72 | 58 | 66 | | | R2 | 14 | 2 | BEIRACH, STEVEN |
| 70 MAPLE AVE. | 72 | 59 | 7 | | | R2 | 14 | 2 | COLLICUTT, CHRISTOPHER & PIGUING, NINA |
| 72 MAPLE AVE. | 72 | 59 | 9 | | | R2 | 14 | 2 | STAGLIANO, FRANCIS P & DUGGAN, ERIN |
| 73 MAPLE AVE. | 72 | 58 | 63 | | | R2 | 14 | 2 | SHERSICK, JOHN T |
| 76 MAPLE AVE. | 72 | 59 | 11 | | | R2 | 14 | 2 | BLEVINS, THOMAS & JENNIFER |
| 77 MAPLE AVE. | 71 | 58 | 60 | | | R2 | 18 | 2 | MALINOWSKI, ANDRZEJ |
| 80 MAPLE AVE. | 72 | 59 | 13 | | | R2 | 14 | 2 | RAMARATHNAM, NARESH G & KALA |
| 83 MAPLE AVE. | 71 | 58 | 58 | | | R2 | 14 | 2 | O'NEILL, PATRICIA ANN |
| 84 MAPLE AVE. | 72 | 59 | 15 | | | R2 | 14 | 2 | MARK, DOUGHLAS K & TINA |
| 87 MAPLE AVE. | 71 | 58 | 55 | | | R2 | 14 | 2 | RAMAN, VIJAYARAGHAVAN & IYER, VIJAYA |
| 88 MAPLE AVE. | 72 | 59 | 17 | | | R2 | 14 | 2 | HUANG, WEI & LI, YU |
| 89 MAPLE AVE. | 71 | 58 | 52 | | | R2 | 14 | 2 | CHEUNG, SUET PING & GAN, BEE TIN |
| 91 MAPLE AVE. | 71 | 58 | 49 | | | R2 | 14 | 2 | MARTINEZ, GREGORIO & CAROL |
| 92 MAPLE AVE. | 72 | 59 | 19 | | | R2 | 14 | 2 | PETTO, LOUIS & MARIA CLAUDIA |
| 93 MAPLE AVE. | 71 | 58 | 46 | | | R2 | 14 | 2 | MCLANE, MARK D. & MILLER, SUSAN E. |
| 96 MAPLE AVE. | 73 | 59 | 21 | | | R2 | 14 | 2 | SUN, MICHAEL HAN-WEI & JENNIFER S |
| 100 MAPLE AVE. | 73 | 59 | 23 | | | R2 | 14 | 2 | PIOVOSO, JAMES W & CHRISTINE |
| 104 MAPLE AVE. | 73 | 59 | 25 | | | R2 | 14 | 2 | PEREZ, LIZANDRO & GRACE |
| 108 MAPLE AVE. | 73 | 59 | 27 | | | R2 | 14 | 2 | HOPKE, MARY JANE BURKE |
| 109 MAPLE AVE. | 71 | 58 | 44 | | | R2 | 14 | 2 | MARCIANTE, THOMAS R & AMANDA A |
| 112 MAPLE AVE. | 73 | 59 | 29 | | | R2 | 14 | 2 | CUMMINGS, MICHAEL & MAUREEN |
| 147 MAPLE AVE. | 138 | 99 | 38 | | | R1 | 27 | 2 | KAWAHAMA, REIKO |
| 149 MAPLE AVE. | 138 | 99 | 36 | | | R1 | 27 | 2 | KIM, KENT C & SILVA, CHRISTINA LEE |
| 150 MAPLE AVE. | 142 | 100 | 32 | | | R2 | 27 | 2 | DO, VAN G & OLIVIA |
| 151 MAPLE AVE. | 138 | 99 | 34 | | | R1 | 27 | 2 | ATKINS, CHRISTOPHER & SHARON |
| 155 MAPLE AVE. | 138 | 99 | 29.02 | | | R1 | 27 | 2 | KACANI, KENNETH & GWEN |
| 158 MAPLE AVE. | 141 | 100 | 19.01 | | | | | 2 | KAYE, BARBARA J |
| 160 MAPLE AVE. | 141 | 100 | 18.01 | | | R1 | 27 | 2 | MANZA, WILLIAM J & MARGARET |
| 164 MAPLE AVE. | 141 | 100 | 17 | | | | | 2 | CONTE, JONATHAN & ELIZABETH |
| 165 MAPLE AVE. | 138 | 99 | 29.01 | | | R1 | 27 | 2 | GALLAGHER, THOMAS F & AGUSTINA |
| 168 MAPLE AVE. | 141 | 100 | 16 | | | R1 | 27 | 2 | WATKINS, WESLEY TODD & RENEE |
| 169 MAPLE AVE. | 138 | 99 | 22 | | | R1 | 27 | 2 | KLEINMAN, LAWRENCE & ALTMAN, DEBORAH |
| 170 MAPLE AVE. | 141 | 100 | 15 | | | | | 2 | DINEEN, KENNETH J. & KATHLEEN |
| 172 MAPLE AVE. | 141 | 100 | 14 | | | R1 | 27 | 2 | LIU, WEI & MA, CHRISTINA |
| 173 MAPLE AVE. | 138 | 99 | 21 | | | R1 | 27 | 2 | O'NEILL, ROBERT S & CYNTHIA K |
| 176 MAPLE AVE. | 141 | 100 | 13 | | | R1 | 27 | 2 | GREENBAUM, RYAN & REBECCA |
| 177 MAPLE AVE. | 138 | 99 | 12.02 | | | R1 | 27 | 2 | KRATSIOS, STEPHEN & KRISTINA |
| 180 MAPLE AVE. | 140 | 100 | 12 | | | | | 2 | LIANG, LOUIS J & YU, ALICE P |
| 181 MAPLE AVE. | 138 | 99 | 12.01 | | | R1 | 27 | 2 | MARGOLIS, JANICE |
| 182 MAPLE AVE. | 140 | 100 | 11 | | | R1 | 27 | 2 | OAKES, MICHAEL & HOLLY |
| 186 MAPLE AVE. | 140 | 100 | 10 | | | R1 | 27 | 2 | DIKEN, ROBERT & JOANN |
| 190 MAPLE AVE. | 140 | 100 | 9 | | | | | 2 | EGAN, MICHAEL J. & ELENA A. |
| 193 MAPLE AVE. | 137 | 99 | 1.04 | | | R1 | 27 | 2 | DUSCHÖCK, NANCY |
| 197 MAPLE AVE. | 137 | 99 | 1.03 | | | R1 | 27 | 2 | STERLING, GORDON W, II & KAREN L |
| 200 MAPLE AVE. | 140 | 100 | 8 | | | R1 | 27 | 2 | RUBEL, W T JR & RIEDÉL-RUBEL, R S |
| 201 MAPLE AVE. | 138 | 99 | 2 | | | R1 | M27 | 2 | DOYLE, EILEEN B & CASTRONOVA, JOSEPH |
| 205 MAPLE AVE. | 138 | 99 | 3 | | | R1 | 27 | 4C | GENZANTO, JO ANN & ROELL, LUDWIG C. |
| 206 MAPLE AVE. | 140 | 100 | 1.03 | | | | | 2 | JAMES, MEDIN ELIZABETH |
| 234 MAPLE AVE. | 145 | 104 | 52.01 | | | R1 | 29 | 2 | ZUVICH, RICHARD N & JACQUELINE |
| 1 MARK CIRCLE | 137 | 98.01 | 38 | | | R1 | 26 | 2 | SPIEGEL, DANIEL P. & LISA A. |
| 3 MARK CIRCLE | 137 | 98.01 | 39 | | | | | 2 | DELLA VENTURA, DANIEL & MICHELE |
| 5 MARK CIRCLE | 137 | 98.01 | 40 | | | R1 | 26 | 2 | 5 MARK CIRCLE |
| 10 MARK CIRCLE | 137 | 98.01 | 41 | | | | | 2 | ROSEN, ERIC & BLUM, JENNIFER |
| 12 MARK CIRCLE | 137 | 98.01 | 42 | | | R1 | 26 | 2 | EPPENSTEINER, JOHN W & JENNIFER A |
| 15 MARK CIRCLE | 137 | 98.01 | 43 | | | | | 2 | FIEBERT, ANDREW & LAURA |
| 17 MARK CIRCLE | 137 | 98.01 | 44 | | | R1 | 26 | 2 | GERCKENS, TRACI |
| 18 MARK CIRCLE | 137 | 98.01 | 45 | | | R1 | 26 | 2 | HALANI, HASSANALI & SHAHENAZ |
| 180 MARSH AVE. | 362 | 214.01 | 9 | | | R2 | 74 | 2 | YU, PHILIP & LIN, THERESA |
| 196 MARSH AVE. | 362 | 214.01 | 10 | | 1520SQFTR | | 74 | 2 | ATCACHUNAS, ROBYN |
| 1 MARTIN ST. | 67 | 55 | 16.01 | | | R2 | 13 | 2 | PARK, SAERYON |
| 3 MARTIN ST. | 67 | 55 | 16.02 | | | R2 | 13 | 2 | DHURI, ARUN & PRACHI |
| 8 MARTIN ST. | 67 | 55 | 20 | | | R2 | 13 | 2 | SMITH, MARLON D |
| 11 MARTIN ST. | 65 | 54 | 14.02 | | | R2 | 13 | 2 | MOKES, ALBERT J III & RAVEN, KELLY P |

| Property Location | Page No. | Block No. | Lot No. | Lot Qualifier | Account No. | Zone | Tax Map | Property Class | Name of Owner |
|-------------------|----------|-----------|---------|---------------|-------------|------|---------|----------------|-------------------------------------|
| 15 MARTIN ST. | 65 | 54 | 13 | | | R2 | 13 | 2 | BIBA, BESNIK & MIRLINDA |
| 19 MARTIN ST. | 65 | 54 | 11 | | | R2 | 13 | 2 | MALONEY, JOSEPH M & GRISELDA |
| 23 MARTIN ST. | 65 | 54 | 9 | | | R2 | 13 | 2 | BOTKIN, JEREMY B & JESSICA R |
| 24 MARTIN ST. | 68 | 56 | 36.01 | | | R2 | 13 | 2 | FARILLAS, JOHN & TANIA |
| 27 MARTIN ST. | 65 | 54 | 7 | | | R2 | 13 | 2 | SAWANT, UDAY |
| 31 MARTIN ST. | 65 | 54 | 5 | | | R2 | 13 | 2 | DELGADO, ANGELINA D & WILLIAM L |
| 32 MARTIN ST. | 68 | 56 | 40.01 | | | R2 | 13 | 2 | MCDUFFIE, WM. H. & SPEARS,CARMELITA |
| 40 MARTIN ST. | 68 | 56 | 42.01 | | | R2 | 13 | 2 | BORTOLATO, ANDREA & GHEZZO, FRANCES |
| 48 MARTIN ST. | 68 | 56 | 45.01 | | | R2 | 13 | 2 | NGUYEN, DANIEL T & FIONA MCKIE |
| 52 MARTIN ST. | 68 | 56 | 48.01 | | | R2 | 13 | 2 | WEISS, JASON A & CINDY E |
| 56 MARTIN ST. | 68 | 56 | 50.01 | | | R2 | 13 | 2 | CRUZ, JASON & WANDA |
| 59 MARTIN ST. | 64 | 53 | 5.05 | | | R2 | 13 | 2 | OSBORNE, JILL M. |
| 61 MARTIN ST. | 64 | 53 | 5.04 | | | R2 | 13 | 2 | DAVIS, PAUL |
| 63 MARTIN ST. | 64 | 53 | 5.03 | | | R2 | 13 | 2 | COHEN, CHARLES S |
| 65 MARTIN ST. | 64 | 53 | 5.02 | | | R2 | 13 | 2 | KEENEY,ALEXANDER J & CALTON,JURGITA |
| 66 MARTIN ST. | 67 | 55 | 22.02 | | | R2 | 13 | 2 | WATSON, MARIE D |
| 67 MARTIN ST. | 64 | 53 | 5.01 | | | R2 | 13 | 2 | DIAMOND, GEORGE & TUCCI, JOAN |
| 72 MARTIN ST. | 67 | 55 | 25 | | | R2 | 13 | 2 | DETLING, THOMAS |
| MASON DRIVE | 16 | 11 | 5 | | | R1 | 4 | 2 | SUCHOVIC, LINDA A |
| 1 MASON DR. | 12 | 5.01 | 10 | | | R1 | 3.1 | 1 | BALASUBRAMANIAN, S & PARUCHURI, S |
| 22 MASON DR. | 9 | 4.02 | 10 | | | R1 | 3 | 2 | RYDAROWSKI, JOSEPH S & DEBRA R |
| 30 MASON DR. | 9 | 4.02 | 11 | | | R1 | 3 | 2 | CLAUDIO, CIELITO |
| 44 MASON DR. | 11 | 4.03 | 12 | | 3092SQFTR | R1 | 3 | 2 | LIM, DAVID E & JIN AH |
| 56 MASON DR. | 10 | 4.03 | 1 | | | R1 | 3.1 | 2 | STEMPINSKI, SHIRLEY & STEPHEN |
| 75 MASON DR. | 12 | 5.01 | 9 | | | R1 | 3.1 | 2 | BRIGHT,DAVID & SARA & GRIFFIN,LINDA |
| 80 MASON DR. | 13 | 6.01 | 13 | | | R1 | 3.1 | 2 | GERRITY, MARY ELLEN |
| 83 MASON DR. | 12 | 5.01 | 8 | | | R1 | M3.1 | 2 | SU, JIE & ZUO, JINGPING |
| 86 MASON DR. | 13 | 6.01 | 14 | | | R1 | 3.1 | 2 | TOOMEY, THOMAS P & TINA |
| 91 MASON DR. | 12 | 5.01 | 7 | | | R1 | 3.1 | 2 | 91 MASON DR |
| 92 MASON DR. | 13 | 6.01 | 15 | | | R1 | 3.1 | 2 | TACKACH, EDWARD JR & KONDEL, ELLEN |
| 97 MASON DR. | 12 | 5.01 | 6 | | | R1 | 3.1 | 2 | RAVIOLA, JOSEPH & JACKLYN |
| 100 MASON DR. | 13 | 6.01 | 16 | | | R1 | 3.1 | 2 | DARO, GREGORY R & BARBARA H |
| 103 MASON DR. | 12 | 5.01 | 5 | | | R1 | 3.1 | 2 | CARRÉIRA, BRIAN & ALEJANDRA |
| 108 MASON DR. | 13 | 6.01 | 17 | | | R1 | 3.1 | 2 | RUTLAND, STEVEN H & SUSAN N |
| 109 MASON DR. | 12 | 5.01 | 4 | | | R1 | 3.1 | 2 | GAUGHAN, DANIEL J & JEAN A |
| 116 MASON DR. | 13 | 6.01 | 18 | | | R1 | 3.1 | 2 | FUNK, BRUCE M-TRUSTEE |
| 117 MASON DR. | 11 | 5.01 | 3 | | | R1 | 3.1 | 2 | SZTEINBAUM, EDWARD & MARION |
| 122 MASON DR. | 13 | 6.01 | 19 | | | R1 | 3.1 | 2 | GENTILE-YOUNG, KIM |
| 123 MASON DR. | 11 | 5.01 | 2.03 | | | R1 | 3.1 | 2 | VARCO, SETTIMO & JOANNE |
| 128 MASON DR. | 13 | 6.01 | 28 | | | R1 | | 2 | CURRAN, PETER J & LINDA M |
| 140 MASON DR. | 14 | 8 | 52 | | | R1 | 4 | 2 | MALEH,DOUGLAS&ELYAZI-MALEH,JENNIFER |
| 141 MASON DR. | 14 | 7 | 31 | | | R1 | M04 | 2 | PAK AND LAI CHAN FAMILY TRUST |
| 148 MASON DR. | 14 | 8 | 51 | | | R1 | 4 | 2 | REDWOOD, JASON D & CYNTHIA GWYNNE |
| 149 MASON DR. | 14 | 7 | 1 | | | R1 | 4 | 2 | CHE, MELISSA & MICHAEL |
| 157 MASON DR. | 15 | 9 | 32 | | | R1 | 4 | 2 | CORRENTI,JOSEPH M & DEPETRILLO,E E |
| 160 MASON DR. | 15 | 10 | 51.01 | | | R1 | 4 | 2 | SWITZER, PHILIP & EILEEN |
| 167 MASON DR. | 15 | 9 | 31 | | | R1 | 4 | 2 | TORRES- LOGREIRA R D & LOUREIRO, T |
| 168 MASON DR. | 15 | 10 | 50 | | | R1 | 4 | 2 | HOLLANDER, LOIS A-TRUSTEE |
| 177 MASON DR. | 16 | 11 | 33 | | | R1 | 4 | 2 | SUCHOVIC, LINDA A |
| 178 MASON DR. | 16 | 12 | 52 | | | R1 | 4 | 2 | HE, WEIJUN & GONG, LIN |
| 186 MASON DR. | 16 | 12 | 51 | | | R1 | 4 | 2 | PASQUALE, JOSEPH & JENNIFER |
| 187 MASON DR. | 16 | 11 | 30 | | | R1 | 4 | 2 | WEISS,ALAN & RITA |
| 197 MASON DR. | 17 | 13 | 30 | | | R1 | 4 | 2 | FREDRICKSON, MICHAEL & DANIELLE |
| 198 MASON DR. | 17 | 14 | 52 | | | R1 | 4 | 2 | LISS, ADAM & PAN, MARIA |
| 205 MASON DR. | 17 | 13 | 27 | | | R1 | 4 | 2 | SZATKOWSKI, SYEPHEN & STEPHANIE M |
| 206 MASON DR. | 17 | 14 | 51 | | | R1 | 4 | 2 | NUNZIATO, JOSEPH & JESSICA |
| 250 MASON DR. | 20 | 19 | 5 | | | R1 | 5 | 2 | HANSON, KEITH & COLLEEN |
| 253 MASON DR. | 20 | 18 | 1 | | | R1 | 5 | 2 | LATTA,WILLIAM C. & DONNA M. |
| 265 MASON DR. | 20 | 20 | 4 | | | R1 | 5 | 2 | KELTON, PAUL & MARY |
| 1 MAYFIELD PL. | 120 | 93 | 1 | | | R2 | 24 | 2 | LISHINSKY, HOWARD & EILEEN S |
| 2 MAYFIELD PL. | 126 | 93.01 | 30 | | | R2 | 24 | 2 | CASEY,SEAN |
| 3 MAYFIELD PL. | 120 | 93 | 2 | | | | | 2 | PAPA, DYLAN J |
| 4 MAYFIELD PL. | 126 | 93.01 | 31 | | | R1 | 24 | 2 | DAVIS, GEORGE E & JOAN M. |
| 5A MAYFIELD PL. | 120 | 93 | 24 | | | R1 | 24 | 2 | NAZARIO, ALVIN |
| 5B MAYFIELD PL. | 120 | 93 | 25 | | | R1 | 24 | 2 | BOHRA, SUDHIR & MAYA |
| 6 MAYFIELD PL. | 126 | 93.01 | 32 | | | R1 | 24 | 2 | LINDAUER, RALPH & DIANE |
| 7A MAYFIELD PL. | 120 | 93 | 26 | | | R1 | 24 | 2 | VOLLMAN, CHRISTINA |

| Property Location | Page No. | Block No. | Lot No. | Lot Qualifier | Account No. | Zone | Tax Map | Property Class | Name of Owner |
|-------------------|----------|-----------|---------|---------------|-------------|------|---------|----------------|-------------------------------------|
| 8 MAYFIELD PL. | 126 | 93.01 | 33 | | | | | 2 | STREKO, THOMAS C JR & KELLY |
| 9 MAYFIELD PL. | 120 | 93 | 4 | | | | 24 | 2 | LEON, BENITO & KAREN |
| 10B MAYFIELD PL. | 126 | 93.01 | 35 | | | R1 | 24 | 2 | LUDWIG, GEORGE & LEONORE |
| 10A MAYFIELD PL. | 126 | 93.01 | 36 | | | R1 | 24 | 2 | LUDWIG, GEORGE & LEONORE |
| 11 MAYFIELD PL. | 120 | 93 | 6.01 | | | R1 | 24 | 2 | LUDWIG, GEORGE E & LEONORE |
| 12 MAYFIELD PL. | 126 | 93.01 | 37 | | | | | 2 | 12 MAYFIELD PL LLC |
| 13 MAYFIELD PL. | 120 | 93 | 8 | | | | | 2 | NICHITEL, PAUL & VICKIE |
| 14 MAYFIELD PL. | 127 | 93.01 | 39 | | | | | 2 | STANIS, ELIZABETH A. |
| 15B MAYFIELD PL. | 125 | 93 | 129 | | | R1 | M24 | 2 | DENG, HUIMING & CAO, LIANGXIAN |
| 15A MAYFIELD PL. | 125 | 93 | 130 | | | R1 | M24 | 2 | LAESCH, CATHERINE |
| 16 MAYFIELD PL. | 127 | 93.01 | 41 | | | | | 2 | PAINTER, PATRICIA |
| 17 MAYFIELD PL. | 120 | 93 | 12 | | | | | 2 | STANIS, ELIZABETH A. |
| 18 MAYFIELD PL. | 127 | 93.01 | 53 | | | | | 2 | PETRONELLA, MICHAEL & GEORGIA |
| 19 MAYFIELD PL. | 120 | 93 | 28 | | | R1 | 24 | 2 | BACKMAN,PAUL D. & ETHEL |
| 20 MAYFIELD PL. | 127 | 93.01 | 54 | | | | | 2 | RUIZ, ANDRES & JESMARY |
| 21 MAYFIELD PL. | 120 | 93 | 29 | | | R1 | 24 | 2 | ARNOLD, KEVIN & JESSICA |
| 22 MAYFIELD PL. | 127 | 93.01 | 55 | | | R1 | 24 | 2 | SILVERMAN, CHARLES & BONNIE |
| 23 MAYFIELD PL. | 121 | 93 | 30 | | | R1 | 24 | 2 | BANGIA, HITESH & DEEPIKA |
| 24 MAYFIELD PL. | 127 | 93.01 | 56 | | | | | 2 | LAITMAN, LISA & THOMAS, DAVID A. |
| 25 MAYFIELD PL. | 121 | 93 | 31 | | | R1 | 24 | 2 | RIVELEY, CHELSEA |
| 7B MAYFIELD PLACE | 120 | 93 | 27 | | | R1 | 24 | 2 | MURPHY, FRANCINE |
| 14 MC COY AVE. | 332 | 196 | 40 | | | R2 | 67 | 2 | DIMUZIO, LINDA L |
| 15 MC COY AVE. | 325 | 194 | 13 | | | R2 | 66 | 2 | ALDINGER, ROBERT |
| 18 MC COY AVE. | 332 | 196 | 38 | | | R2 | 67 | 2 | HOLL, JOHN & DARCY, APRIL |
| 19 MC COY AVE. | 325 | 194 | 15 | | | R2 | 66 | 2 | RYDER, DAVID R & KAREN B |
| 20 MC COY AVE. | 332 | 196 | 36 | | | R2 | 67 | 2 | REID, MICHELE J |
| 23 MC COY AVE. | 325 | 194 | 17 | | | R2 | 66 | 2 | FITZGIBBON, DAVID & SUN, LUCY |
| 24 MC COY AVE. | 332 | 196 | 34 | | | R2 | 67 | 2 | MORANO, ERIN A |
| 25 MC COY AVE. | 325 | 194 | 19 | | | R2 | 66 | 2 | MODI, ASHISH & BHAVI |
| 30 MC COY AVE. | 332 | 196 | 32 | | | R2 | 67 | 2 | LAGAY, PATRICIA R |
| 34 MC COY AVE. | 332 | 196 | 30 | | | R2 | 67 | 2 | SZABO, ELIZABETH |
| 35 MC COY AVE. | 325 | 194 | 23 | | | R2 | 66 | 2 | NAPOLITANO, ANTHONY M & ANITA |
| 40 MC COY AVE. | 332 | 196 | 27 | | | R2 | 67 | 2 | KNECHT, ASHLEY A |
| 48 MC COY AVE. | 330 | 195 | 31.01 | | | R2 | 67 | 2 | JOSEPH A. BARTON REALTY, INC. |
| 50 MC COY AVE. | 330 | 195 | 31.02 | | | R2 | 67 | 2 | JOSEPH A. BARTON REALTY, INC. |
| 51 MC COY AVE. | 325 | 193 | 27 | | | R2 | 66 | 2 | MEO FAMILY REAL ESTATE TRUST |
| 52 MC COY AVE. | 327 | 195 | 24.12 | | | R2 | 67 | 2 | ZANE, ELEANOR |
| 53 MC COY AVE. | 325 | 193 | 29 | | | R2 | 66 | 2 | MENTZINGER, WYATT & CORDA, KATE L |
| 55 MC COY AVE. | 325 | 193 | 31 | | | R2 | 66 | 2 | BASELUOS, CINDY & WALIA, RANJIT A |
| 58 MC COY AVE. | 327 | 195 | 24.11 | | | R2 | 67 | 2 | PIEKARSKI,TIMOTHY S & O'BRIEN,MAURA |
| 59 MC COY AVE. | 325 | 193 | 34 | | | R2 | 66 | 2 | GUARNIERI, JULIUS & LYNN |
| 60 MC COY AVE. | 326 | 195 | 24.04 | | | R2 | 67 | 2 | GANDHI, FORAM & NIRALI |
| 61 MC COY AVE. | 325 | 193 | 37 | | | R2 | 66 | 2 | GAVEN JOHN M & JAN C |
| 62 MC COY AVE. | 326 | 195 | 24.03 | | | R2 | 67 | 2 | SCHWALJE, MARK EDWARD & DEBRA A |
| 63 MC COY AVE. | 325 | 193 | 39 | | | R2 | 66 | 2 | KREMER, ISAAC & CHRISTINE |
| 65 MC COY AVE. | 324 | 193 | 1 | | | R2 | 66 | 2 | DHAWAN, GAURAV & MAJEED, ASRA |
| 68 MC COY AVE. | 326 | 195 | 24.10 | | | R2 | 67 | 2 | BOTTS, LAWRENCE G, III & REBECCA A |
| 83 MC COY AVE. | 324 | 193 | 3.01 | | | R2 | 66 | 2 | SULLIVAN, MICHAEL P |
| MCPHERSON AVE. | 282 | 162 | 8.01 | | | R2 | | 15C | BOROUGH OF METUCHEN |
| 10 MCPHERSON AVE. | 281 | 161 | 19.01 | | | R2 | 56 | 2 | SIMONSON, JESSICA M & THOMAS J |
| 20 MCPHERSON AVE. | 281 | 161 | 21.01 | | | R2 | 56 | 2 | LOGAN, JOHN S, JR & KAREN C |
| 24 MCPHERSON AVE. | 282 | 161 | 24.04 | | | R2 | 56 | 2 | VOSINAS, CALLIE A. |
| 50 MCPHERSON AVE. | 281 | 160.01 | 71 | | | R2 | 56 | 2 | RHINDRESS,KATHRYN M & BUTLER,MARKJ |
| 54 MCPHERSON AVE. | 281 | 160.01 | 72 | | | R2 | 56 | 2 | OLIVER, DEWITT & DEBRA |
| 58 MCPHERSON AVE. | 281 | 160.01 | 73 | | | R2 | 56 | 2 | GOODMAN,JAMES A&STEPHANIE M PARKAS- |
| 85 MCPHERSON AVE. | 282 | 162.01 | 24 | | | R2 | | 2 | KAPASAKIS, KONSTANTINOS |
| 33 MEMORIAL PKWY. | 210 | 133 | 68 | | | | | 2 | DONNAN, ROBERT B |
| 37 MEMORIAL PKWY. | 210 | 133 | 67 | | | | | 2 | KEANE, JOHN E. & SCHWARTZ, CAROL |
| 41 MEMORIAL PKWY. | 210 | 133 | 66 | | | | | 2 | CLARKE, ROBERT J. & ANA |
| 481 MEMORIAL PKY. | 98 | 81 | 17 | | | | | 4A | SOMKOM LLC |
| 4 MICHAEL DR. | 94 | 78 | 42 | | | R2 | 19 | 2 | BOUCHER,M&C&BURTON,G&QUINTANA,M |
| 9 MICHAEL DR. | 96 | 78.01 | 16 | | | R2 | 19 | 2 | TORRES, LYNDA |
| 12 MICHAEL DR. | 94 | 78 | 41 | | | R2 | 19 | 2 | CHANG, CHARLIE & HUANG, HSIN YI |
| 13 MICHAEL DR. | 96 | 78.01 | 15 | | | R2 | 19 | 2 | GUSHUE, GEORGE M & MELISSA B |
| 14 MICHAEL DR. | 94 | 78 | 40 | | | R2 | 19 | 2 | BIRO, LADISLAV & ROXIE D |
| 17 MICHAEL DR. | 96 | 78.01 | 14 | | | | | 2 | ACCOMANDO, JOSEPH R. JR. & LOIS V. |
| 20 MICHAEL DR. | 94 | 78 | 39 | | | R2 | 19 | 2 | PICHALSKI, CHRISTOPHER M & MEGAN B |

| Property Location | Page No. | Block No. | Lot No. | Lot Qualifier | Account No. | Zone | Tax Map | Property Class | Name of Owner |
|----------------------|----------|-----------|---------|---------------|-------------|------|---------|----------------|-------------------------------------|
| 26 MICHAEL DR. | 94 | 78 | 38 | | | R2 | 19 | 2 | HERITS,THOMAS J. & MONICA |
| 29 MICHAEL DR. | 95 | 78.01 | 12 | | | R2 | 19 | 2 | DEVIVO, LEONARD M & LINDA SUE |
| 33 MICHAEL DR. | 95 | 78.01 | 11 | | | | | 2 | STORER, MICHAEL & LAURA |
| 37 MICHAEL DR. | 95 | 78.01 | 10 | | | R2 | 19 | 2 | HEGEDUS, TOMISLAV & NADICA |
| 41 MICHAEL DR. | 95 | 78.01 | 9 | | | R2 | 19 | 2 | LAPPITT, ANDREW & HOCHBERG, RACHEL |
| 42 MICHAEL DR. | 94 | 78 | 33 | | | R2 | 19 | 2 | NGO, NGHIA BANG & LEE, KRISTIN |
| 43 MICHAEL DR. | 95 | 78.01 | 8 | | | R2 | 0019 | 2 | BECKER, K & SHAHEEN-BECKER, C |
| 48 MICHAEL DR. | 94 | 78 | 32 | | | | | 2 | NOVIA, LOUIS J. & KAREN M. |
| 49 MICHAEL DR. | 95 | 78.01 | 7 | | | R2 | 19 | 2 | DEMBROWSKI, DANIEL E. |
| 52 MICHAEL DR. | 94 | 78 | 31 | | | R2 | 19 | 2 | SQUILLARO, ALPHONSE III & JOAN |
| 53 MICHAEL DR. | 95 | 78.01 | 6 | | | R2 | 19 | 2 | RUBENFELD, MARK & SHERRY |
| 57 MICHAEL DR. | 95 | 78.01 | 5 | | | R2 | 19 | 2 | HABER, SHARON L & CHRISTOPHER J |
| 58 MICHAEL DR. | 94 | 78 | 30 | | | | | 2 | MAKWANA, AMIT & BRIJESHA |
| MIDDLESEX & VOLKMAR | 97 | 79 | 12 | | | | | 15C | BOROUGH OF METUCHEN |
| 567-569 MIDDLESEX AV | 151 | 113 | 50 | | | | | 4A | DOUBLE DIAMOND REAL ESTATE LLC |
| MIDDLESEX AVE | 21 | 29 | 1.02 | | | R1 | 7 | 1 | PSEG SERVICES CORP,CORP PROP DEPT. |
| MIDDLESEX AVE | 26 | 36 | 42 | | | R4 | 7 | 4A | PSEG SERVICES CORP,CORP PROP DEPT. |
| MIDDLESEX AVE | 98 | 81 | 1.01 | | | | | 15C | BOROUGH OF METUCHEN |
| MIDDLESEX AVE | 105 | 83.01 | 33 | | | | | 1 | PSEG SERVICES CORP,CORP PROP DEPT. |
| MIDDLESEX AVE | 143 | 102 | 2 | | | | | 15C | BOROUGH OF METUCHEN |
| MIDDLESEX AVE | 146 | 106 | 12 | | | | | 15F | WOODWILD PARK ASSOCIATION/ MARY LOU |
| MIDDLESEX AVE | 150 | 110 | 42 | | | | | 1 | PSEG SERVICES CORP,CORP PROP DEPT. |
| MIDDLESEX AVE. | 199 | 130.01 | 47.01 | | | | | 1 | SUBURBAN SPORTSLAND LLC |
| MIDDLESEX AVE | 199 | 130.01 | 47.02 | | | G1 | 42 | 1 | SUBURBAN SPORTSLAND LLC |
| 11-61 MIDDLESEX AVE. | 26 | 36 | 50 | | | R4 | 7 | 4C | METUCHEN MANOR % DAVID SHALIT |
| 34 MIDDLESEX AVE. | 21 | 29 | 1.01 | | | R1 | 7 | 1 | JFK PLAZA LLC |
| 36 MIDDLESEX AVE. | 21 | 29 | 1.07 | | | R1 | 7 | 4A | DOMTAN ASSOC, L.L.C.%WACHOVIA BANK |
| 40 MIDDLESEX AVE. | 21 | 29 | 1.08 | | | R1 | 7 | 4A | DOMTAN ASSOC/JGT MNGMNT CO,LLC |
| 70 MIDDLESEX AVE. | 22 | 29 | 1.0502 | | | | | 4A | TD BANK - 380 WELLINGTON STREET |
| 87 MIDDLESEX AVE. | 26 | 36 | 4 | | | R4 | 7 | 15D | METUCHEN LODGE NO 1914 B P O E |
| 99 MIDDLESEX AVE. | 26 | 36 | 3 | | | R4 | 7 | 4A | MCGLYNN, JOHN F.% M. MCGLYNN |
| 100 MIDDLESEX AVE. | 25 | 34 | 39 | | | R1 | 6 | 4A | WANDER, LAWRENCE A & CHRISTINE M |
| 108 MIDDLESEX AVE. | 25 | 34 | 8 | | | R1 | 6 | 2 | CAMACHO, JEANCARLO |
| 114 MIDDLESEX AVE. | 20 | 26 | 1 | | | R1 | 6 | 2 | OBROPTA, DOROTHY |
| 135 MIDDLESEX AVE. | 189 | 126.10 | 1.03 | | | R1 | 39 | 2 | OVERGAARD, ARTHUR A JR |
| 150 MIDDLESEX AVE. | 149 | 108 | 30 | | | | | 2 | YON, SANG HYOK & MINAH KIM |
| 167 MIDDLESEX AVE. | 190 | 126.10 | 46 | | | R1 | 39 | 2 | BRAND,MICHAEL J. & MERCEDES |
| 175 MIDDLESEX AVE. | 190 | 126.10 | 45 | | | | 39 | 2 | BRADLEY, MICHAEL JOHN |
| 183 MIDDLESEX AVE. | 189 | 126.10 | 44 | | | R1 | 39 | 2 | FANELLI, ANTHONY |
| 191 MIDDLESEX AVE. | 189 | 126.10 | 43 | | | R1 | 39 | 2 | CHAUDHARY, RIZWAN & AYESHA |
| 197 MIDDLESEX AVE | 189 | 126.10 | 42 | | | | | 2 | LEON, RENZO & JANET SCHULTZ |
| 224 MIDDLESEX AVE. | 148 | 108 | 18 | | | | | 2 | KIM, JAKE & BETTY |
| 225 MIDDLESEX AVE | 182 | 126.02 | 4 | | | | | 15D | FIRST BAPTIST CHURCH OF METUCHEN |
| 239 MIDDLESEX AVE | 182 | 126.02 | 12 | | | | | 15D | FIRST BAPTIST CHURCH OF METUCHEN |
| 245 MIDDLESEX AVE. | 182 | 126.02 | 11 | | | R1 | 39 | 15D | FIRST BAPTIST CHURCH OF METUCHEN |
| 253 MIDDLESEX AVE. | 182 | 126.02 | 10 | | | R1 | 39 | 2 | FIRST BAPTIST CHURCH OF METUCHEN |
| 260 MIDDLESEX AVE. | 147 | 108 | 5 | | | R1 | 31 | 2 | SHARPE, JAMES EDWARD & KATHERINE J |
| 265 MIDDLESEX AVE. | 183 | 126.02 | 19 | | | R1 | 39 | 2 | CAMPBELL, KEVIN & DIANA M. |
| 266 MIDDLESEX AVE. | 146 | 107 | 1 | | | R1 | 30 | 2 | FARIAS, KAIKE & TRAWINSKI, SAMANTHA |
| 270 MIDDLESEX AVE. | 146 | 107 | 3.01 | | | | | 2 | SANCHEZ, O & OFF, RICHARD |
| 279 MIDDLESEX AVE. | 171 | 125.01 | 41.07 | | | R1 | 36 | 2 | MOSKOWITZ, BEATRICE R |
| 284 MIDDLESEX AVE. | 146 | 107 | 7 | | | | | 2 | HUNDHAUSEN, JAN LEE |
| 285 MIDDLESEX AVE. | 171 | 125.01 | 56 | | | R1 | 36 | 2 | DE LOS SANTOS, GORKI & MARISOL |
| 290 MIDDLESEX AVE. | 146 | 107 | 10 | | | R1 | 30 | 2 | RAMIREZ, ARMANDO |
| 295 MIDDLESEX AVE. | 171 | 125.01 | 55 | | | R1 | 36 | 2 | RUTTER, JOLIENNE & SCOTT |
| 300 MIDDLESEX AVE. | 147 | 107 | 16 | | | R1 | 30 | 2 | BESSAHA, MELIK & SERENO, KELLY E |
| 312 MIDDLESEX AVE. | 147 | 107 | 21 | | | R1A | 30 | 2 | LOPEZ, BERNARD & JENNIFER |
| 335 MIDDLESEX AVE. | 170 | 125.01 | 39.05 | | | R1 | 36 | 2 | KELLY, KEVIN, JR & ANGELA M |
| 344 MIDDLESEX AVE. | 145 | 105 | 5 | | | R1A | 30 | 2 | LUJAN, HOLLAND P |
| 345 MIDDLESEX AVE. | 170 | 125.01 | 39.04 | | | R1 | 36 | 2 | TARIQ, HUMAIRA & AZIM, ZUBAIR |
| 349 MIDDLESEX AVE. | 171 | 125.01 | 52.01 | | | | | 2 | ALIWALAS, JOSEPH J & LAM,SULING |
| 353 MIDDLESEX AVE. | 171 | 125.01 | 52.02 | | | | | 2 | LIFTON, JONATHAN T & PAULA C |
| 359 MIDDLESEX AVE. | 171 | 125.01 | 52.03 | | | | | 2 | BANKER, CATHELENE Y. & SMITH, J. M. |
| 360 MIDDLESEX AVE. | 145 | 105 | 18 | | | R1 | 30 | 2 | DJEU, JEREMY & EUNSOOK JU |
| 364 MIDDLESEX AVE. | 145 | 105 | 20 | | | R1 | 30 | 2 | DUTEMPLE, JEFFREY & ALYSON M |
| 367 MIDDLESEX AVE. | 171 | 125.01 | 49 | | | R1 | 36 | 2 | GREENHOUSE,MICHAEL L&GHIRADELLA,L A |
| 368 MIDDLESEX AVE. | 145 | 105 | 22 | | | | | 2 | HARRAMAN, JOSHUA & GRABBE, CODY |

| Property Location | Page No. | Block No. | Lot No. | Lot Qualifier | Account No. | Zone | Tax Map | Property Class | Name of Owner |
|------------------------|----------|-----------|---------|---------------|-------------|------|---------|----------------|--|
| 375 MIDDLESEX AVE. | 171 | 125.01 | 46 | | | R1 | 36 | 2 | POANDL, THOMAS M. & DEBORAH R. |
| 376 MIDDLESEX AVE. | 146 | 105 | 26 | | | R1 | | 2 | BERGER, MARCI S R |
| 379 MIDDLESEX AVE. | 171 | 125.01 | 42.01 | | | R1 | 36 | 2 | SHARMA, RAJESH & NEERJA |
| 387 MIDDLESEX AVE. | 169 | 125.01 | 38 | | | R1 | 36 | 2 | LANDAURE, CARLOS A |
| 407 MIDDLESEX AVE. | 157 | 117 | 114 | | | R1 | 34 | 2 | CAMPBELL, THEODORE III & JOANNE |
| 411 MIDDLESEX AVE. | 156 | 117 | 111 | | | R1 | 34 | 2 | TIERNO, DANIEL & NICOLE |
| 419 MIDDLESEX AVE. | 156 | 117 | 109 | | | R1 | 34 | 2 | JOYNER, SEAN J. & VALERIO, JULIE A. |
| 423 MIDDLESEX AVE. | 156 | 117 | 107 | | | R1 | 34 | 2 | CREGG, TERRENCE M, JR & COLLEEN |
| 424 MIDDLESEX AVE. | 145 | 104 | 24 | | | R1 | 29 | 4A | DORF, M.E. HMS MBIB NRB-830 |
| 427 MIDDLESEX AVE. | 156 | 117 | 103 | | | R1 | 34 | 2 | INDIK, MARTIN K. & HEARNE, GERALYN |
| 431 MIDDLESEX AVE. | 156 | 117 | 100 | | | R1 | 34 | 2 | YASHINSKI, BENJAMIN L. & DIANA M. |
| 435 MIDDLESEX AVE. | 156 | 117 | 99 | | | R1 | 34 | 2 | DODSON, DANIEL & AMARAL, MELISSA |
| 443 MIDDLESEX AVE. | 156 | 117 | 93.01 | | | R1 | 34 | 4A | 443 MIDDLESEX LLC |
| 455 MIDDLESEX AVE. | 156 | 117 | 90 | | | R1 | 34 | 2 | CAMMARANO, PETER & DIANE |
| 456 MIDDLESEX AVE. | 143 | 102 | 1 | | | R1 | 28 | 4A | 456 MIDDLESEX AVE, LLC ORTHO SPEC |
| 459 MIDDLESEX AVE. | 156 | 117 | 87 | | | R1 | 34 | 2 | WEISS, LAURA & LARRY |
| 467 MIDDLESEX AVE. | 156 | 117 | 84 | | | R1 | 34 | 4A | MAGGIE MAY ENTERPRISES LLC |
| 471 MIDDLESEX AVE. | 156 | 117 | 80 | | | R1 | 34 | 4A | SMITH, RICHARD S & MARNIE S |
| 483 MIDDLESEX AVE. | 156 | 117 | 74 | | | R1 | 34 | 15D | YOUNG MEN'S CHRISTIAN ASSOC |
| 491 MIDDLESEX AVE. | 155 | 117 | 70 | | | R1 | 34 | 15F | BORO IMPROVEMENT LEAGUE% T.REUTER |
| 503 MIDDLESEX AVE. | 155 | 117 | 64 | | | R1 | 34 | 15C | BOROUGH OF METUCHEN |
| 505 MIDDLESEX AVE. | 155 | 117 | 63 | | | R1 | 34 | 4A | GESCHLECHT, MICHAEL J |
| 507 MIDDLESEX AVE. | 155 | 117 | 61 | | | B1 | 34 | 4A | DATAR REALTY LLC |
| 532 MIDDLESEX AVE. | 117 | 91 | 2 | | | B3 | 23 | 4A | GILL PETROLEUM INC |
| 540 MIDDLESEX AVE. | 117 | 91 | 9 | | | B3 | 0023 | 4A | JMB INVESTMENT GROUP LLC |
| 544-550 MIDDLESEX AVE. | 117 | 91 | 11 | | | B3 | 23 | 4A | CAIRO PROP.2LLC% FRIENDLY ICE CREAM |
| 545 MIDDLESEX AVE. | 152 | 114 | 52 | | | | | 4A | TILBOR REALTY, LLC % SEYMOUR'S |
| 551 MIDDLESEX AVE. | 152 | 114 | 47 | | | | | 4A | TILBOR REALTY, LLC % SEYMOUR'S |
| 552-566 MIDDLESEX AVE. | 117 | 91 | 17.01 | | | | | 4A | 552-566 MIDDLESEX AVE ACQUISITION |
| 561 MIDDLESEX AVE. | 151 | 113 | 1.02 | | | | | 4A | ROSSY, MARY |
| 568-584 MIDDLESEX AVE. | 116 | 90 | 18.01 | | | B3 | 23 | 4A | COSTELLO-RUNYON FUNERAL HOME, INC. |
| 577 MIDDLESEX AVE. | 151 | 113 | 45 | | | D1 | 33 | 4A | BERGER & ASSOCIATES II, LLC |
| 581 MIDDLESEX AVE. | 151 | 113 | 43 | | | | | 4A | 51 HOLLY ROAD ASSOCIATES LLC |
| 587 MIDDLESEX AVE. | 151 | 113 | 39 | | | D1 | 33 | 1 | DORF, M.E. HMS MBIB NRB-830 |
| 588 MIDDLESEX AVE. | 111 | 85.01 | 1 | C0013 | | F1 | 22 | 2 | MARTINEZ, ALEX |
| 590 MIDDLESEX AVE. | 111 | 85.01 | 1 | C0014 | | F1 | 22 | 2 | VERMA, NITISH |
| 592 MIDDLESEX AVE. | 111 | 85.01 | 1 | C0015 | | F1 | 22 | 2 | PANG, JAMES TIN-SUE & KRUPA ARVIND |
| 594 MIDDLESEX AVE. | 111 | 85.01 | 1 | C0016 | | F1 | 22 | 2 | GULOTTA, DORIS |
| 596 MIDDLESEX AVE. | 111 | 85.01 | 1 | C0017 | | F1 | 22 | 2 | FLEMING, ALEXANDER R & HO, SHUK N |
| 598 MIDDLESEX AVE. | 111 | 85.01 | 1 | C0018 | | F1 | 22 | 2 | JAGANNATHAN, USHA |
| 599 MIDDLESEX AVE. | 150 | 112 | 5 | | | D1 | 33 | 4A | PEARL STREET ASSOC.% PROVIDENT BANK |
| 600 MIDDLESEX AVE. | 111 | 85.01 | 1 | C0019 | | F1 | 22 | 2 | KOTHAN, BALA |
| 602 MIDDLESEX AVE. | 111 | 85.01 | 1 | C0020 | | F1 | 22 | 2 | DECANDIA, JEFFREY & FRANCESCA |
| 604 MIDDLESEX AVE. | 112 | 85.01 | 1 | C0021 | | F1 | 22 | 2 | WHISTLESTOP LIVING LLC |
| 606 MIDDLESEX AVE. | 112 | 85.01 | 1 | C0022 | | F1 | 22 | 2 | RAJOLI, PREETHI |
| 608 MIDDLESEX AVE. | 112 | 85.01 | 1 | C0023 | | F1 | 22 | 2 | FUOTI, MARC |
| 610 MIDDLESEX AVE. | 112 | 85.01 | 1 | C0024 | | F1 | 22 | 2 | LI, JIEMING & ZHANG, LEYOU |
| 612 MIDDLESEX AVE. | 112 | 85.01 | 1 | C0025 | | F1 | 22 | 2 | PARK, CHANG U & HAI SIL |
| 614 MIDDLESEX AVE. | 112 | 85.01 | 1 | C0026 | | F1 | 22 | 2 | SHAH, SANDEEP J & SONAL S |
| 616 MIDDLESEX AVE. | 112 | 85.01 | 1 | C0027 | | F1 | 22 | 2 | AGGARWAL, RAJEEV K & SINGH, ROXANNE |
| 618 MIDDLESEX AVE. | 112 | 85.01 | 1 | C0028 | | F1 | 22 | 2 | SHAH, MAULIK V & REDDY, DIVYA E |
| 620 MIDDLESEX AVE. | 112 | 85.01 | 1 | C0029 | | F1 | 22 | 2 | ARANEO, JOSEPHINE T. (ESTATE OF) |
| 622 MIDDLESEX AVE. | 112 | 85.01 | 1 | C0030 | | F1 | 22 | 2 | WONG, LUCY |
| 624 MIDDLESEX AVE. | 112 | 85.01 | 1 | C0031 | | F1 | 22 | 2 | MENON, BALAKRISHNAN & KARIYA, AMANE |
| 626 MIDDLESEX AVE. | 112 | 85.01 | 1 | C0032 | | F1 | 22 | 2 | MAHATO, RAM SURESH & SHAH, AMBIKA |
| 628 MIDDLESEX AVE. | 112 | 85.01 | 1 | C0033 | | F1 | 22 | 2 | SHAH, NUPUR |
| 630 MIDDLESEX AVE. | 112 | 85.01 | 1 | C0034 | | F1 | 22 | 2 | BILLIMORIA, PORUS & UMA |
| 632 MIDDLESEX AVE. | 113 | 85.01 | 1 | C0035 | | F1 | 22 | 2 | DUONG, MENG H & DUC K & YOUNG, MICHAEL |
| 634 MIDDLESEX AVE. | 113 | 85.01 | 1 | C0036 | | F1 | 22 | 2 | PATEL, HITESH |
| 636 MIDDLESEX AVE. | 113 | 85.01 | 1 | C0037 | | F1 | 22 | 2 | SHAH, MAULIK V & REDDY, DIVYA E |
| 638 MIDDLESEX AVE. | 113 | 85.01 | 1 | C0038 | | F1 | 22 | 2 | BAIOD, RACHID |
| 640 MIDDLESEX AVE. | 105 | 83 | 18 | | | B3 | 21 | 4A | MOROS, ZACHARIAS & ZACHAROULA |
| 645-665 MIDDLESEX AVE. | 150 | 110 | 39.01 | | | D1 | | 4A | COLUMBIA II METUCHEN/ PROP.TAX DEPT |
| 652 MIDDLESEX AVE. | 105 | 83 | 22 | | | B3 | 21 | 4A | KUBINAK, GREGORY |
| 656-660 MIDDLESEX AVE. | 105 | 83 | 24.01 | | | | | 4C | DG METUCHEN LLC |
| 675-739 MIDDLESEX AVE. | 150 | 109 | 1 | | | B3 | 32 | 15C | MIDDLESEX COUNTY |
| 700 MIDDLESEX AVE. | 88 | 71 | 37.01 | | | R6B3 | | 4A | METUCHEN III, LLC |

| Property Location | Page No. | Block No. | Lot No. | Lot Qualifier | Account No. | Zone | Tax Map | Property Class | Name of Owner |
|---------------------|----------|-----------|---------|---------------|-------------|------|---------|----------------|--------------------------------------|
| 740 MIDDLESEX AVE. | 88 | 72 | 33 | | | B3 | 17 | 4A | KARAN KARISHMA, LLC.% M. PATEL |
| 756B MIDDLESEX AVE. | 98 | 80 | 16.01 | | | R-2 | | 2 | CHANG, JUNE |
| 756A MIDDLESEX AVE. | 98 | 80 | 16.02 | | | R-2 | | 2 | KOPEC, MIECZYSLAW & JANINA |
| 756 MIDDLESEX AVE. | 98 | 80 | 17 | | | | | 4C | YMC PROPERTIES LLC |
| 865 MIDDLESEX AVE. | 198 | 130.01 | 5 | | | B-4 | 42 | 4A | 865 MIDDLESEX REALTY LLC |
| 875 MIDDLESEX AVE. | 198 | 130.01 | 4.02 | | | B4 | 42 | 4A | DR PROPERTIES, LLC. |
| 909 MIDDLESEX AVE. | 200 | 130.01 | 60.01 | | | G1 | 42 | 4A | BRIDGE & MIDDLESEX LLC |
| 913 MIDDLESEX AVE. | 200 | 130.01 | 48 | | | G1 | 42 | 4A | SUBURBAN SPORTSLAND LLC |
| 932 MIDDLESEX AVE. | 194 | 127 | 17 | | | | | 4A | DOUBLE M HOLDINGS LLC |
| 100 MIDLAND AVE. | 61 | 51.11 | 10 | | | R2 | 12 | 2 | COLEGROVE, JOHN E. & BARBARA A. |
| 101 MIDLAND AVE. | 63 | 51.12 | 20 | | | R2 | 11 | 2 | CORESCHI, PETER J & JESSICA A |
| 104 MIDLAND AVE. | 61 | 51.11 | 7 | | | R2 | 12 | 2 | CLAYVILLE, DAVID R & SUSAN E |
| 200 MIDLAND AVE. | 60 | 51.10 | 14 | | | R2 | 12 | 2 | CARY, TROY B & LEE, DIANA K |
| 201 MIDLAND AVE. | 59 | 51.08 | 23 | | | R2 | 11 | 2 | QU, CHAO & YANG, WEI |
| 204 MIDLAND AVE. | 60 | 51.10 | 12 | | | R2 | 12 | 2 | DEITZER, MARISSA & SCHWARZ, MATTHEW |
| 205 MIDLAND AVE. | 59 | 51.08 | 25 | | | R2 | 11 | 2 | RATHJEN, CARL & TORRIE |
| 209 MIDLAND AVE. | 59 | 51.08 | 27 | | | R2 | 12 | 2 | COTTAGE PROPERTIES LLC |
| 210 MIDLAND AVE. | 60 | 51.10 | 10 | | | R2 | 12 | 15F | KREMPA, DAVID R & CAROL A |
| 212 MIDLAND AVE. | 60 | 51.10 | 8 | | | R2 | 12 | 2 | ZUPAN, DEBORAH L |
| 213 MIDLAND AVE. | 59 | 51.08 | 29 | | | R2 | 11 | 2 | CRANE, THOMAS B & NIEVES, WILLIAM A |
| 216 MIDLAND AVE. | 60 | 51.10 | 6 | | | R2 | 12 | 2 | MANDALA, CHRISTOPHER & EMR,ALEXANDRA |
| 217 MIDLAND AVE. | 59 | 51.08 | 31 | | | R2 | 11 | 2 | TAPPEN, DIANNE |
| 300 MIDLAND AVE. | 55 | 51.06 | 13 | | | R2 | 12 | 2 | WINTERS, JOHN & SUSAN |
| 301 MIDLAND AVE. | 57 | 51.07 | 30 | | | R2 | 11 | 2 | EMERSON, DEBRA L. |
| 304 MIDLAND AVE. | 55 | 51.06 | 11 | | | R2 | M12 | 2 | MCGRATH, GEORGE & JOANN |
| 305 MIDLAND AVE. | 57 | 51.07 | 32 | | | R2 | 11 | 2 | KOLBENSCHLAG, G & C-TRUSTEES |
| 308 MIDLAND AVE. | 55 | 51.06 | 9 | | | R2 | 12 | 2 | LI, JIE |
| 309 MIDLAND AVE. | 57 | 51.07 | 34 | | | R2 | 11 | 2 | ALEXANDER, JAMES J. |
| 312 MIDLAND AVE. | 55 | 51.06 | 7 | | | R2 | 12 | 2 | MANGIERI, DANIEL R. |
| 313 MIDLAND AVE. | 57 | 51.07 | 36 | | | R2 | 11 | 2 | PAGEL, TODD H & NORA V |
| 316 MIDLAND AVE. | 55 | 51.06 | 5 | | 1354SQFTR | R2 | 12 | 2 | WASSÉF, KARAM & LAURICE |
| 317 MIDLAND AVE. | 57 | 51.07 | 38 | | | R2 | 11 | 2 | AUTRY, EVELYN S & MICHAEL D |
| 400 MIDLAND AVE. | 53 | 51.05 | 10 | | | R2 | 12 | 2 | MCMANUS,ROBERT F.JR. & BARBARA A. |
| 401 MIDLAND AVE. | 51 | 51.03 | 26 | | | R2 | 11 | 2 | KENNEDY, CHRISTPHER S & KATHERINE L |
| 404 MIDLAND AVE. | 53 | 51.05 | 8 | | | R2 | 12 | 2 | FOLWELL, KENNETH T |
| 405 MIDLAND AVE. | 52 | 51.03 | 28 | | | R2 | 11 | 2 | MERTZ, DONALD L & LINDA B |
| 408 MIDLAND AVE. | 53 | 51.05 | 4.01 | | | R2 | 12 | 2 | CHARLES,S J & COVINGTON-CHARLES,R T |
| 409 MIDLAND AVE. | 52 | 51.03 | 30 | | | R2 | 11 | 2 | PARSONS, GLENN R. |
| 413 MIDLAND AVE. | 52 | 51.03 | 32 | | | R2 | 11 | 2 | DILLON, MICHAEL J & THANH N |
| 416 MIDLAND AVE. | 52 | 51.04 | 7 | | | R2 | 12 | 2 | TIERNO, DANIEL & NICOLE |
| 417 MIDLAND AVE. | 52 | 51.03 | 34 | | | R2 | 11 | 15F | GUY, ALANA&KIMBERLY&ADAM&R&N |
| 420 MIDLAND AVE. | 52 | 51.04 | 4 | | | R2 | 12 | 2 | LIKA, MIGENA |
| 421 MIDLAND AVE. | 52 | 51.03 | 36 | | | R2 | 11 | 2 | HARRINGTON, KATHRYN & GERALD |
| 425 MIDLAND AVE. | 52 | 51.03 | 38 | | | R2 | 11 | 2 | HOANG, KIM |
| 428 MIDLAND AVE. | 52 | 51.04 | 1 | | | R2 | 12 | 2 | LEE, EUGENE & MELANIE SUNKYUNG |
| 429 MIDLAND AVE. | 52 | 51.03 | 40 | | | R2 | 11 | 2 | HAMILTON,KATHLEEN A&SEDLACK,JR,WM R |
| 432 MIDLAND AVE. | 53 | 51.04 | 20.03 | | | R2 | M12 | 2 | REDDY, SRAVAN KODURU & PADMA KODURU |
| 433 MIDLAND AVE. | 52 | 51.03 | 42 | | | R2 | 11 | 2 | 433 MIDLAND AVE |
| 7 MILLER DRIVE | 1 | 3 | 10.01 | | | R2 | 2 | 2 | SUNKAVALLI,BHARATH&KOLLI,INDU PRIYA |
| 11 MILLER DRIVE | 1 | 3 | 10.02 | | | R2 | 2 | 2 | BIRRI, JOHN C & LINDA A-TRUSTEES |
| 14 MILLER DR. | 7 | 3.01 | 156 | | | R2 | 2 | 2 | RYAN, COLIN & ALINE |
| 15 MILLER DR. | 5 | 3 | 183 | | | R2 | 2 | 2 | STOFA, JANET |
| 19 MILLER DR. | 5 | 3 | 182 | | | R2 | 2 | 2 | MODHA, GUNJAN & PURVI |
| 20 MILLER DR. | 7 | 3.01 | 157 | | | R2 | 2 | 2 | NGUYEN, H X & THANHDIEP T&TRANG&TARA |
| 25 MILLER DR. | 5 | 3 | 181 | | | R2 | 2 | 2 | CONDON, JANE ANNE & MICHAEL LEE |
| 26 MILLER DR. | 7 | 3.01 | 158 | | 1694SQFTR | R2 | 2 | 2 | SULLIVAN, TIMOTHY J.III & MEGAN B. |
| 29 MILLER DR. | 5 | 3 | 180 | | | R2 | 2 | 2 | HOQUE, MAINUL & SULTANA, ZINNAT ARA |
| 30 MILLER DR. | 7 | 3.01 | 159 | | | R2 | 2 | 2 | ALTZ, CHARLES & DOLORES |
| 36 MILLER DR. | 7 | 3.01 | 160 | | | R2 | 2 | 2 | MELANSON, LAWRENCE J & KATHLEEN M |
| 39 MILLER DR. | 5 | 3 | 174 | | | R2 | 2 | 2 | HIRSCH, DANIEL & DEBRA |
| 40 MILLER DR. | 7 | 3.01 | 161 | | | R2 | 2 | 2 | ZABLOCKI, AGNIESZKA & MARCIN |
| 43 MILLER DR. | 4 | 3 | 173 | | | R2 | 2 | 2 | DINO,DOREEN&SCHMITT,DOLORES & JAMES |
| 44 MILLER DR. | 7 | 3.01 | 162 | | | R2 | 2 | 2 | MONTALTO, BARRY J & KATHERINE M |
| 15 MILTON ST. | 264 | 154.07 | 7.02 | | | R2 | 53 | 2 | BARRY, MICHAEL J & TARA K |
| 29 MILTON ST. | 264 | 154.07 | 8.02 | | | R2 | 53 | 2 | HAIKEN, HEIDI J. & SOLOMON |
| 2 MULBERRY LA. | 35 | 44 | 1.14 | | | R3 | 9 | 2 | KHANDELWAL, MANSI & KATHPALIA, K |
| 6 MULBERRY LA. | 35 | 44 | 1.13 | | | R3 | 9 | 2 | WILLIS, MARGARET J |

| Property Location | Page No. | Block No. | Lot No. | Lot Qualifier | Account No. | Zone | Tax Map | Property Class | Name of Owner |
|--------------------|----------|-----------|---------|---------------|-------------|------|---------|----------------|-------------------------------------|
| 10 MULBERRY LA. | 35 | 44 | 1.12 | | | R3 | 9 | 2 | SHARMA, VED & NEENA |
| 14 MULBERRY LA. | 35 | 44 | 1.11 | | | R3 | 9 | 2 | HICKSON,SHAWN & DACONCEICAO,JUSTIN |
| 18 MULBERRY LA. | 35 | 44 | 1.10 | | | R3 | 9 | 2 | BALEWICZ, LYNN |
| 22 MULBERRY LA. | 34 | 44 | 1.09 | | | R3 | 9 | 2 | AGTARAP, ERNANI B & VALERIE G |
| 26 MULBERRY LA. | 34 | 44 | 1.08 | | | R3 | 9 | 2 | MILZOFF, FRED |
| 30 MULBERRY LA. | 34 | 44 | 1.07 | | | R3 | 9 | 2 | LEE, KEON HWA |
| 34 MULBERRY LA. | 34 | 44 | 1.06 | | | R3 | 9 | 2 | JONES, ROBERT CASEY |
| 38 MULBERRY LA. | 34 | 44 | 1.05 | | | R3 | 9 | 2 | MINDLER, DAVID A-TRUSTEE |
| 4 MYRTLE AVE. | 362 | 215 | 4 | | | R2 | 75 | 2 | WARREN, WILLIAM & DOBRIN, JESSICA |
| 6 MYRTLE AVE. | 362 | 215 | 6.01 | | | R2 | | 2 | RAOTE, PRASAD & MALI, AMITA |
| 7 MYRTLE AVE. | 359 | 212 | 91 | | | R2 | 73 | 2 | DISTEFANO, PAUL & HOLLY |
| 17 MYRTLE AVE. | 359 | 212 | 85.02 | | | R2 | 73 | 2 | PASUPULETI,RAJAGOPAL & ARETI,VIJAYA |
| 19 MYRTLE AVE. | 359 | 212 | 85.01 | | | R2 | 73 | 2 | SONG, YANG & GU, WEI |
| 21 MYRTLE AVE. | 359 | 212 | 83 | | | R2 | 73 | 2 | WEISBERG, STEVEN & CHERYL A |
| 23 MYRTLE AVE. | 359 | 212 | 81 | | | R2 | 73 | 2 | RODDY,JENNIFER J& BOBOWSKY,THEODORE |
| 25 MYRTLE AVE. | 359 | 212 | 79 | | | R2 | 73 | 2 | DE FRANCISCO, MATTHEW |
| 26 MYRTLE AVE. | 362 | 215 | 6.02 | | | R2 | 75 | 2 | YANG, BENJAMIN & ZHAO, HEIDI |
| 27 MYRTLE AVE. | 359 | 212 | 77 | | | R2 | 73 | 2 | GUILFUCHI, BENIGNO & ADA N |
| 29 MYRTLE AVE. | 360 | 212 | 107.01 | | | R2 | 73 | 2 | MANFRE, GARY & FRAN |
| 31 MYRTLE AVE. | 360 | 212 | 107.02 | | | R2 | | 2 | HANDLER, KEITH & TRACY |
| 32 MYRTLE AVE. | 362 | 215 | 6.03 | | | R2 | 75 | 2 | CUOMO, THOMAS & MEREDITH |
| 35 MYRTLE AVE. | 359 | 212 | 71.01 | | | R2 | 73 | 2 | SURGAN, MATTHEW & VICTORIA |
| 40 MYRTLE AVE. | 362 | 215 | 17 | | | R2 | 75 | 2 | BROWN, HOWARD C & SUZETTE |
| 48 MYRTLE AVE. | 362 | 215 | 19 | | | R2 | 75 | 1 | LAPORTA BUILDERS INC |
| 52 MYRTLE AVE. | 362 | 215 | 22 | | | R2 | 75 | 2 | DUDLEY, JAMES B |
| 54 MYRTLE AVE. | 362 | 215 | 24 | | | R2 | 75 | 2 | JOHNSON, A & ZIMMERMAN, J-TRUSTEES |
| 60 MYRTLE AVE. | 363 | 215 | 26 | | | R2 | 75 | 2 | BOUDA, AMY L & STEFAN |
| 61 MYRTLE AVE. | 359 | 212 | 63.03 | | | R2 | 73 | 2 | GORMAN, KATHY |
| 62 MYRTLE AVE. | 363 | 215 | 28 | | | R2 | 75 | 2 | BORUT, ADAM S & RIZVI, SHIREEN L |
| 64 MYRTLE AVE. | 363 | 215 | 30 | | | R2 | 75 | 2 | MATHEWS, ALAN K & MARIE E |
| 65 MYRTLE AVE. | 359 | 212 | 63.04 | | | R2 | 73 | 2 | LI, DAVID K. & CONNIE P. |
| 66 MYRTLE AVE. | 363 | 215 | 32 | | | R2 | 75 | 2 | THOMPSON, LUGENIA |
| 69 MYRTLE AVE. | 359 | 212 | 61 | | | R2 | 73 | 2 | REN, GARY & WU, JUNYING |
| 71 MYRTLE AVE. | 359 | 212 | 59 | | | R2 | 73 | 2 | MIROTA, JAMES & COCCO-MIROTA,LAUREN |
| 75 MYRTLE AVE. | 358 | 212 | 57 | | | R2 | 73 | 2 | POSPIECH, PAUL & LYNN |
| 76 MYRTLE AVE. | 363 | 215 | 34 | | | R2 | 75 | 2 | FRANK,HENRY J. & TEALL,DEBORAH H. |
| 79 MYRTLE AVE. | 358 | 212 | 55 | | | R2 | 73 | 2 | SCHWARTZ, BETSY ROBIN |
| 80 MYRTLE AVE. | 363 | 215 | 36 | | | R2 | 75 | 2 | JOHNSON, DAVID & MELYNDA |
| 84 MYRTLE AVE. | 363 | 215 | 38 | | | R2 | 75 | 2 | GALEHOUSE, PETER & KRISTA |
| 85 MYRTLE AVE. | 358 | 212 | 53 | | | R2 | 73 | 2 | LEE, KUN H & ANGELA |
| 88 MYRTLE AVE. | 363 | 215 | 40 | | | R2 | 75 | 2 | TANG,KELLY & WAI & SIMON &PARK,JIN |
| 89 MYRTLE AVE. | 358 | 212 | 51 | | | R2 | 73 | 2 | ALLBEE, SHAWN M. & LEAH G. |
| 92 MYRTLE AVE. | 363 | 215 | 43 | | | R2 | 75 | 2 | KNOLL, PETER & PILAR |
| 95 MYRTLE AVE. | 360 | 212 | 108 | | | R2 | 73 | 2 | PEITZ, JONATHAN B & STEPHANIE P |
| 96 MYRTLE AVE. | 363 | 215 | 45 | | | R2 | 75 | 2 | LEIVA, EDMUNDO & NADINE |
| 100 MYRTLE AVE. | 363 | 215 | 47 | | | R2 | 75 | 2 | BOYLE, TIMOTHY T. & BEATRIZ A. |
| 105 MYRTLE AVE. | 360 | 212 | 109 | | | R2 | 73 | 2 | CHEN, JUN & WANG, JINGJING |
| 39 MYRTLE ST. | 359 | 212 | 69.01 | | | R2 | 73 | 2 | STETZ, STEVEN J. & GERDA M. |
| NEW & CENTER STS | 150 | 112 | 15.01 | | | D1 | 33 | 15C | PARKING AUTHORITY OF METUCHEN |
| 10-24 NEW ST | 152 | 114 | 56 | | | B1 | 33 | 4A | VICARIOUS LLC |
| 25 NEW STREET | 153 | 116 | 3.03 | | | B1 | 33 | 4A | ANTON & NIKOLINA REALTY |
| 55-99 NEW STREET | 152 | 115 | 36.01 | | | | | 4C | WHIPPANY OFFICE PARK LLC |
| NEW DURHAM RD. | 87 | 70 | 53 | | | B3 | 17 | 15C | BOROUGH OF METUCHEN |
| 400 NEW DURHAM RD. | 88 | 72 | 36 | | | B3 | 17 | 4A | INTEGRATIVE REAL ESTATE HOLDINGS LL |
| 434 NEW DURHAM RD. | 89 | 72 | 48 | | | B3 | 17 | 2 | ADAM ST REALTY LLC |
| 504 NEW DURHAM RD. | 88 | 70 | 54 | | | R6 | 17 | 2 | SHAHSAMIM, SAYED IBRAHIM & MARYANN |
| 512 NEW DURHAM RD. | 88 | 70 | 56 | | | | | 2 | LUAN, QIZHI & GAO, YU |
| 515 NEW DURHAM RD. | 97 | 80 | 3 | | | R2 | 20 | 2 | PHELAN, JOHN J & ELEANOR S |
| 520 NEW DURHAM RD. | 88 | 70 | 59 | | 1228SQFT | | | 2 | BRADSHAW, PAMELA |
| 525 NEW DURHAM RD. | 97 | 80 | 2 | | | R2 | 20 | 2 | CHIESA, CRISTINA |
| 540 NEW DURHAM RD. | 87 | 69 | 91 | | | R2 | 17 | 2 | PALHIDAI, KATHLEEN SUSAN |
| 543 NEW DURHAM RD. | 97 | 80 | 14.02 | | | | | 2 | REID, DAVID & THERESA H |
| 560 NEW DURHAM RD. | 87 | 69 | 125.01 | | | R2 | 17 | 2 | BREDA, THOMAS M. & GAIL M. |
| 567 NEW DURHAM RD. | 93 | 78 | 3.01 | | | R2 | 19 | 2 | GALIANO, PHILIP & PATRICIA |
| 577 NEW DURHAM RD. | 93 | 78 | 2 | | | R2 | 19 | 2 | KAKWAM, SHAMIM |
| 585 NEW DURHAM RD. | 95 | 78 | 43 | | | R2 | 19 | 2 | DURON, JACQUELYNN & GOMEZ, SARA |
| 587 NEW DURHAM RD. | 95 | 78 | 44 | | | R2 | 19 | 2 | SWAN, DOROTHEA |

| Property Location | Page No. | Block No. | Lot No. | Lot Qualifier | Account No. | Zone | Tax Map | Property Class | Name of Owner |
|------------------------|----------|-----------|---------|---------------|-------------|------|---------|----------------|-------------------------------------|
| 592 NEW DURHAM RD. | 85 | 67 | 26 | | | R2 | 16 | 2 | HASHIMI, OMAR & GERA, NINA |
| 596 NEW DURHAM RD. | 85 | 67 | 25 | | | R2 | 16 | 2 | MYLA, ALFRED & INDIRA |
| 600 NEW DURHAM RD. | 85 | 67 | 24.01 | | | R2 | 16 | 2 | KEITH,ROBERET & NICHOLSON,ELIZABETH |
| 607 NEW DURHAM RD. | 95 | 78.01 | 4 | | | R2 | 19 | 2 | ALEXANDER, GLORIA |
| 608 NEW DURHAM RD. | 80 | 62 | 16.01 | | | R2 | 16 | 2 | STEWART, TERENCE & MARILYN |
| 611 NEW DURHAM RD. | 95 | 78.01 | 3 | | | R2 | 19 | 2 | NORTH, RYAN J & JENNIFER M |
| 615 NEW DURHAM RD. | 95 | 78.01 | 2 | | 1152SQFTR2 | R2 | 19 | 2 | JIROUT, JULIE |
| 618 NEW DURHAM RD. | 80 | 62 | 24.01 | | | R2 | 16 | 2 | SEALY, GREGORY A |
| 624 NEW DURHAM RD. | 81 | 62 | 35 | | | R2 | 16 | 2 | LECH, PAUL & ANTONIA |
| 629 NEW DURHAM RD. | 90 | 73 | 44 | | | | | 2 | DINI COMMUNICATIONS INC |
| 634 NEW DURHAM RD. | 81 | 62 | 34 | | | R2 | 16 | 2 | DAVAR, VIRASP K & KAMAL V |
| 635 NEW DURHAM RD. | 90 | 73 | 51 | | | R2 | 18 | 2 | SOUNDARARAJAN, SIDDHARTH & GOPAL, A |
| 636 NEW DURHAM RD. | 81 | 62 | 33 | | | R2 | 16 | 2 | MEZZARDI, MARK & FERRIGNO, LINDA |
| 638 NEW DURHAM RD. | 81 | 62 | 32 | | | R2 | 16 | 2 | TOSCANO, LOUIS A & ROSANETTE |
| 641 NEW DURHAM RD. | 90 | 73 | 52.01 | | | | | 2 | IACONA, SANDY LYNN |
| 645 NEW DURHAM RD. | 90 | 73 | 54 | | 2560SQFTR2 | R2 | 18 | 2 | WILLIAMS,PHILIP &KSHATRIYA,VAISHALI |
| 651-653 NEW DURHAM RD. | 90 | 73 | 55 | | | | | 2 | DYREMOSE, CARL C & PATRICIA A |
| 652 NEW DURHAM RD. | 77 | 61 | 20 | | | R2 | 15 | 2 | GRZESKOW, STANISLAW |
| 654 NEW DURHAM RD. | 79 | 61 | 43 | | | R2 | 15 | 2 | MYRICK, MARY GREEN |
| 656 NEW DURHAM RD. | 79 | 61 | 44 | | | R2 | 15 | 2 | NAWRIN, KASHFIA & ALAM, SHARFUL |
| 660 NEW DURHAM RD. | 79 | 61 | 45 | | | R2 | 15 | 2 | CORNISH, NICHOLAS & BECKER, KARIN |
| 661 NEW DURHAM RD. | 90 | 74 | 27 | | 1669SQFTR2 | R2 | 18 | 2 | LI, QING & WANG, JIAO |
| 664 NEW DURHAM RD. | 79 | 61 | 46 | | | R2 | 15 | 2 | ISKANDAR, MARK & CARMELA TRUSTEES |
| 668 NEW DURHAM RD. | 79 | 61 | 47 | | | R2 | 15 | 2 | LADAO, GREGORIO Y, JR. & GRACE S. |
| 673 NEW DURHAM RD. | 90 | 74 | 26 | | | R2 | 18 | 2 | INAMDAR,PRASAD M&DESHMUKH,DIPTI B |
| 682 NEW DURHAM RD. | 77 | 61 | 16.01 | | | R2 | 15 | 2 | RAO, ARAVIND |
| 688 NEW DURHAM RD. | 77 | 61 | 16.02 | | | R2 | 15 | 2 | CHACKERY, DAVE-GREGORY F & JIGISHA |
| 690 NEW DURHAM RD. | 77 | 61 | 15.03 | | | R2 | 15 | 2 | SPITALERI, ANTHONY, IV |
| 139 NEWMAN ST #213D | 237 | 153 | 4 | C2134 | | R4 | | 2 | NARANJO, VICTORIA |
| 124 NEWMAN ST(304G) | 253 | 153.01 | 6 | C3407 | | R4 | | 2 | DEVARAJAN, R & HARIKRISHNAN, P |
| NEWMAN ST. | 233 | 153 | 2 | C0023 | | | | 2 | 1ST JEFFERSON CONDO %TOWNÉ &COUNTRY |
| NEWMAN ST. | 249 | 153.01 | 6 | C0063 | | R4 | | 2 | 1ST JEFFERSON CONDO %TOWNE& COUNTRY |
| 4 NEWMAN ST. | 217 | 141 | 81.02 | | | R2 | 46 | 2 | JOHNSON, ALBERT E |
| 5 NEWMAN ST. | 212 | 140 | 11 | | | R2 | 45 | 2 | ZRIPKO, JOHN III & AMANDA MARIE |
| 8 NEWMAN ST. | 217 | 141 | 79 | | | R2 | 46 | 2 | FALCON, CARMEN IRENE |
| 9 NEWMAN ST. | 212 | 140 | 13.02 | | | R2 | 45 | 2 | GAZO, ANDREW |
| 11 NEWMAN ST. | 212 | 140 | 16 | | | R2 | 45 | 2 | FRANK, STEVEN M & JANE STEUERNAGEL- |
| 12 NEWMAN ST. | 217 | 141 | 76 | | | R2 | 46 | 2 | CUNNINGHAM, PATRICK & STACY |
| 17 NEWMAN ST. | 212 | 140 | 18.02 | | | R2 | 45 | 2 | SUBRAMANIAN, RANJAN M & MANISHA D |
| 18 NEWMAN ST. | 217 | 141 | 73 | | | R2 | 46 | 2 | ORLANDO, ANDREA & JONES, JASON A |
| 25 NEWMAN ST. | 212 | 140 | 21 | | | R2 | 45 | 2 | MA, HUNGKIT & FARILLAS-MA, JONNA |
| 26 NEWMAN ST. | 217 | 141 | 70 | | | R2 | 46 | 2 | MICHALISZYN,HENRY P.& SANDRA L. |
| 27 NEWMAN ST. | 212 | 140 | 25 | | 1330SQFTR2 | R2 | 45 | 2 | PANDE, ANAND & SEEMA |
| 29 NEWMAN ST. | 212 | 140 | 27.02 | | | R2 | 45 | 2 | BOURNE, SCOTT & JULIE H |
| 31 NEWMAN ST. | 212 | 140 | 32 | | | R2 | 45 | 2 | COX, MEGAN E |
| 32 NEWMAN ST. | 217 | 141 | 67 | | | R2 | 46 | 2 | WODZINSKI,THEODORE &DONNA |
| 33 NEWMAN ST. | 212 | 140 | 30 | | | R2 | 45 | 2 | JENSEN, BRUCE A. & CAROL L. |
| 35 NEWMAN ST. | 213 | 140 | 35 | | | R2 | 45 | 2 | DONG, JONATHAN & CHRISTINE |
| 38 NEWMAN ST. | 217 | 141 | 64 | | | R2 | 46 | 2 | AMARANTE, ANTHONY & MAUREEN |
| 39 NEWMAN ST. | 213 | 140 | 39 | | | R2 | 45 | 2 | LECK, WALTER J & VIRGINIA A |
| 40 NEWMAN ST. | 217 | 141 | 61 | | | R2 | 46 | 2 | KOSCS, KRISTIN & MATTHEW |
| 41 NEWMAN ST. | 213 | 140 | 41.02 | | | R2 | 45 | 2 | HART, MAUREEN |
| 42 NEWMAN ST. | 217 | 141 | 58 | | | R2 | 46 | 2 | CHEN, BRIAN & VIVIAN |
| 44 NEWMAN ST. | 217 | 141 | 55 | | | R2 | 46 | 2 | LAWYER, RUSSELL & MARY ANNE |
| 45 NEWMAN ST. | 213 | 140 | 44 | | | R2 | 45 | 2 | JOHNSON, JAMES |
| 46 NEWMAN ST. | 217 | 141 | 52 | | | R2 | 46 | 2 | TURC, CATALIN & MARGINEANU, IOANA |
| 47 NEWMAN ST. | 213 | 140 | 47 | | | R2 | 45 | 2 | STERN, SHEERA |
| 48 NEWMAN ST. | 216 | 141 | 49 | | | R2 | 46 | 2 | LI, LEI & SATOMI |
| 49 NEWMAN ST. | 213 | 140 | 50 | | 1866SQFTR2 | R2 | 45 | 2 | KREMEN, ARI & BENDERLY, DAPHNE |
| 50 NEWMAN ST. | 216 | 141 | 46 | | | R2 | 46 | 2 | FLUET, JEAN & JEANNE |
| 51 NEWMAN ST. | 213 | 140 | 53 | | | R2 | 45 | 2 | HORNBY, JOHN H.III & MICHELLE A. |
| 52 NEWMAN ST. | 216 | 141 | 43 | | | R2 | 46 | 2 | WOLCOTT, NANCY M & FLORES, KARIN L |
| 58 NEWMAN ST. | 216 | 141 | 40 | | | R2 | 46 | 2 | KOKESH,GARY R&LAMOUREUX,ANNE MARIE |
| 64 NEWMAN ST. | 216 | 141 | 37 | | | R2 | 46 | 2 | NANN, WILLIAM C & IRENE P MORRIS |
| 67 NEWMAN ST. | 213 | 140 | 56 | | | R2 | 45 | 2 | MORIARTY, DONALD & LINDA |
| 68 NEWMAN ST. | 216 | 141 | 34 | | | R2 | 46 | 2 | VEGA-JANICA, ERNESTO |
| 74 NEWMAN ST. | 216 | 141 | 31 | | | R2 | 46 | 2 | WILSON, JAMES A & ELEANOR A |

| Property Location | Page No. | Block No. | Lot No. | Lot Qualifier | Account No. | Zone | Tax Map | Property Class | Name of Owner |
|-------------------|----------|-----------|---------|---------------|-------------|------|---------|----------------|--|
| 106 NEWMAN ST. | 253 | 153.01 | 6 | C3502 | | R4 | | 2 | BROWN, BRIAN & STEPHANIE |
| 108 NEWMAN ST. | 253 | 153.01 | 6 | C3501 | | R4 | | 2 | LI, JACK YUNKANG |
| 109 NEWMAN ST. | 238 | 153 | 4 | C2152 | | R4 | | 2 | GOMES, DENNIS & CAROL |
| 111 NEWMAN ST. | 238 | 153 | 4 | C2151 | | | | 2 | JEFFERSON PK CONDO2 %HOMESTEAD MGT |
| 112 NEWMAN ST. | 252 | 153.01 | 6 | C3401 | | R4 | | 2 | KAMINSKI, CHRISTINA |
| 114 NEWMAN ST. | 252 | 153.01 | 6 | C3402 | | R4 | | 2 | TROPEANO, CONCETTA |
| 115 NEWMAN ST. | 237 | 153 | 4 | C2140 | | | | 2 | KIKACHEISHVILI, KAKHA |
| 116 NEWMAN ST. | 252 | 153.01 | 6 | C3403 | | R4 | | 15F | VOLKLAND, JOHN |
| 117 NEWMAN ST. | 238 | 153 | 4 | C2149 | | R4 | | 2 | DASGUPTA, AVIJIT & APARNA |
| 118 NEWMAN ST. | 252 | 153.01 | 6 | C3404 | | R4 | | 2 | WONG-TANG, MAGGIE |
| 119 NEWMAN ST. | 238 | 153 | 4 | C2148 | | R4 | | 2 | SHLIAN, STEVEN |
| 120 NEWMAN ST. | 253 | 153.01 | 6 | C3405 | | | | 2 | DUNKIN, CAROL J |
| 121 NEWMAN ST. | 238 | 153 | 4 | C2147 | | R4 | | 2 | BRAINE, DAVID |
| 122 NEWMAN ST. | 253 | 153.01 | 6 | C3406 | | R4 | | 2 | PRONINA, LYUBOV |
| 123 NEWMAN ST. | 238 | 153 | 4 | C2146 | | R4 | | 2 | NIE, QIONGRONG |
| 125 NEWMAN ST. | 238 | 153 | 4 | C2145 | | R4 | | 2 | GILLILAND-DUARTE, DENNIS & KIMBERLY |
| 126 NEWMAN ST. | 253 | 153.01 | 6 | C3408 | | R4 | | 2 | MARTYANOVA, ANASTASIA & ZEMELMAN, C |
| 127 NEWMAN ST. | 238 | 153 | 4 | C2144 | | R4 | | 2 | JOHNSON, REGINALD |
| 128 NEWMAN ST. | 253 | 153.01 | 6 | C3409 | | R4 | | 2 | RAO, MADHUSUDAN & TANDRA |
| 129 NEWMAN ST. | 238 | 153 | 4 | C2143 | | R4 | | 2 | PEPERATO, MICHAEL |
| 130 NEWMAN ST. | 253 | 153.01 | 6 | C3410 | | R4 | | 2 | SHERMAN, LAURA & QUILES, JOSE |
| 131 NEWMAN ST. | 238 | 153 | 4 | C2142 | | R4 | | 2 | SAVITT, LORRAINE M. |
| 132 NEWMAN ST. | 253 | 153.01 | 6 | C3411 | | R4 | | 2 | SNEEDSE, SHANNON & ZIEGLER, EHREN |
| 133 NEWMAN ST. | 238 | 153 | 4 | C2141 | | R4 | | 2 | SOLOMONOV, ANUKH&SOLOMANOVA, VERA |
| 134 NEWMAN ST. | 253 | 153.01 | 6 | C3412 | | R4 | | 2 | FRANKLIN, BRIAN J. |
| 135 NEWMAN ST. | 237 | 153 | 4 | C2136 | | R4 | | 2 | VALDES, ROXANA |
| 136 NEWMAN ST. | 253 | 153.01 | 6 | C3413 | | R4 | | 2 | BERNSTEIN, SUSAN |
| 137 NEWMAN ST. | 237 | 153 | 4 | C2135 | | R4 | | 2 | MC GINLAY, JEAN |
| 138 NEWMAN ST. | 253 | 153.01 | 6 | C3414 | | R4 | | 2 | BIRMINGHAM, ELIZABETH |
| 140 NEWMAN ST. | 252 | 153.01 | 6 | C3308 | | R4 | | 2 | SHLIAN, STEVEN |
| 141 NEWMAN ST. | 237 | 153 | 4 | C2133 | | R4 | | 2 | GLAVASICH, JAMIE ANGELICA |
| 142 NEWMAN ST. | 252 | 153.01 | 6 | C3307 | | R4 | | 2 | APPLETON, THOMAS R & SAJWANI, MEENA P |
| 143 NEWMAN ST. | 237 | 153 | 4 | C2132 | | R4 | | 2 | TANG, HAIFENG |
| 144 NEWMAN ST. | 252 | 153.01 | 6 | C3306 | | R4 | | 2 | HAFEZ, MARWA |
| 145 NEWMAN ST. | 237 | 153 | 4 | C2131 | | R4 | | 2 | NARANJO, VICTORIA |
| 146 NEWMAN ST. | 252 | 153.01 | 6 | C3305 | | R4 | | 2 | 146 NEWMAN LLC/ DAVID STERN |
| 148 NEWMAN ST. | 252 | 153.01 | 6 | C3304 | | R4 | | 2 | PARK, JONG C |
| 150 NEWMAN ST. | 252 | 153.01 | 6 | C3303 | | R4 | | 2 | KATARIA, VIKAS & SINGIREDDY, SRINIVASA |
| 151 NEWMAN ST. | 237 | 153 | 4 | C2128 | | R4 | | 2 | SHAPIRO, STEVEN & CYNTHIA |
| 152 NEWMAN ST. | 252 | 153.01 | 6 | C3302 | | | | 2 | GALT, YUHSING |
| 153 NEWMAN ST. | 237 | 153 | 4 | C2127 | | R4 | | 2 | KHAN, MOHAMMAD SOHEB & FARHANA |
| 154 NEWMAN ST. | 252 | 153.01 | 6 | C3301 | | R4 | | 2 | LAPORTA, JAMES P, JR |
| 156 NEWMAN ST. | 248 | 153.01 | 4 | C2322 | | R4 | | 2 | FORD, BRIAN |
| 158 NEWMAN ST. | 248 | 153.01 | 4 | C2321 | | R4 | | 2 | SUH, JESSICA N & KIM, ANDREW |
| 160 NEWMAN ST. | 248 | 153.01 | 4 | C2320 | | R4 | | 2 | COLLINS, DIANA L |
| 162 NEWMAN ST. | 248 | 153.01 | 4 | C2319 | | R4 | | 2 | LOMBARDI, LISA |
| 164 NEWMAN ST. | 248 | 153.01 | 4 | C2318 | | R4 | | 2 | COZY HOME PROPERTIES LLC |
| 165 NEWMAN ST. | 241 | 153 | 4 | C2807 | | R4 | | 2 | SUN, RUI CHANG & LU, JING |
| 166 NEWMAN ST. | 247 | 153.01 | 4 | C2317 | | R4 | | 2 | CHAUHAN, OM KUMAR & SURINDER JIT |
| 167 NEWMAN ST. | 241 | 153 | 4 | C2808 | | R4 | | 2 | BILOHOLOWSKI, BROOKE M |
| 168 NEWMAN ST. | 247 | 153.01 | 4 | C2316 | | R4 | | 2 | TONG, GAN |
| 170 NEWMAN ST. | 247 | 153.01 | 4 | C2315 | | R4 | | 2 | LAKKIS, HASSAN |
| 171 NEWMAN ST. | 240 | 153 | 4 | C2712 | | R4 | | 2 | BARR, GREGORY N. |
| 172 NEWMAN ST. | 247 | 153.01 | 4 | C2314 | | R4 | | 2 | GALLEGO, SOLANGII |
| 173 NEWMAN ST. | 240 | 153 | 4 | C2711 | | R4 | | 2 | PACHELLA, LAURA |
| 174 NEWMAN ST. | 247 | 153.01 | 4 | C2313 | | R4 | | 2 | SALANT, ROBIN & STANLEY, NANCY |
| 175 NEWMAN ST. | 240 | 153 | 4 | C2710 | | R4 | | 2 | LOBERGER, LESLIE L |
| 176 NEWMAN ST. | 247 | 153.01 | 4 | C2312 | | R4 | | 2 | CHERY, BESTY |
| 177 NEWMAN ST. | 240 | 153 | 4 | C2709 | | R4 | | 2 | BLAKELY, GLENDA MOORE- |
| 178 NEWMAN ST. | 247 | 153.01 | 4 | C2311 | | R4 | | 2 | MAHONY, NOREEN |
| 179 NEWMAN ST. | 240 | 153 | 4 | C2708 | | R4 | | 2 | CATAGGIO, JAMES |
| 180 NEWMAN ST. | 247 | 153.01 | 4 | C2310 | | R4 | | 2 | LI, RUI & JIN, FANGQIAN |
| 181 NEWMAN ST. | 240 | 153 | 4 | C2707 | | R4 | | 2 | BRANNIGAN, SAMANTHA |
| 182 NEWMAN ST. | 247 | 153.01 | 4 | C2309 | | R4 | | 2 | KUMAR, VINEET & AGRAWAL, MAMTA |
| 183 NEWMAN ST. | 240 | 153 | 4 | C2706 | | R4 | | 2 | HILLS, ROBERT W JR |
| 184 NEWMAN ST. | 247 | 153.01 | 4 | C2308 | | R4 | | 2 | CUMISKEY, CHRISTINA M & BRIAN |
| 185 NEWMAN ST. | 240 | 153 | 4 | C2705 | | R4 | | 2 | BOYLE, PETER & JEANNE E. |

| Property Location | Page No. | Block No. | Lot No. | Lot Qualifier | Account No. | Zone | Tax Map | Property Class | Name of Owner |
|-------------------|----------|-----------|---------|---------------|-------------|------|---------|----------------|-------------------------------------|
| 186 NEWMAN ST. | 247 | 153.01 | 4 | C2307 | | R4 | | 2 | RIEGER, MATTHEW |
| 187 NEWMAN ST. | 240 | 153 | 4 | C2704 | | R4 | | 2 | SHLIAN, STEVEN |
| 188 NEWMAN ST. | 247 | 153.01 | 4 | C2306 | | R4 | | 2 | PERKINS, LORRAINE |
| 189 NEWMAN ST. | 239 | 153 | 4 | C2703 | | R4 | | 2 | SWEENEY, DONALD P. |
| 190 NEWMAN ST. | 247 | 153.01 | 4 | C2305 | | R4 | | 2 | VYDELINGUM, ROSEMARY |
| 191 NEWMAN ST. | 239 | 153 | 4 | C2702 | | R4 | | 2 | NORMENT, IAN |
| 192 NEWMAN ST. | 247 | 153.01 | 4 | C2304 | | R4 | | 2 | ABEYAGUNAWARDENA, REBECCA DIAS |
| 193 NEWMAN ST. | 239 | 153 | 4 | C2701 | | R4 | | 2 | CHAPMAN, TIMOTHY J. |
| 194 NEWMAN ST. | 246 | 153.01 | 4 | C2303 | | R4 | | 2 | KVIST, TAYLOR |
| 195 NEWMAN ST. | 239 | 153 | 4 | C2610 | | R4 | | 2 | FUENTES, AMY T |
| 196 NEWMAN ST. | 246 | 153.01 | 4 | C2302 | | R4 | | 2 | SHARMA, UTKARSH & RASHMI |
| 197 NEWMAN ST. | 239 | 153 | 4 | C2609 | | R4 | | 2 | SMALERA, ISABELLA |
| 198 NEWMAN ST. | 246 | 153.01 | 4 | C2301 | | R4 | | 2 | WINHOLD, JASON |
| 199 NEWMAN ST. | 239 | 153 | 4 | C2608 | | R4 | | 2 | GOMEZ, TANIA |
| 200 NEWMAN ST. | 248 | 153.01 | 4 | C2401 | | R4 | | 2 | PETERSON, YVONNE M |
| 201 NEWMAN ST. | 239 | 153 | 4 | C2607 | | R4 | | 2 | NGO, CLARA |
| 202 NEWMAN ST. | 248 | 153.01 | 4 | C2402 | | R4 | | 2 | ROMANO, VINCENT & KRISTINA MARIE |
| 203 NEWMAN ST. | 239 | 153 | 4 | C2606 | | R4 | | 2 | KOURANY, VERONICA |
| 204 NEWMAN ST. | 248 | 153.01 | 4 | C2403 | | R4 | | 2 | SHAH, INTISAR & SHENAZ SHAZ |
| 205 NEWMAN ST. | 239 | 153 | 4 | C2605 | | R4 | | 2 | DRAKE, KARL K & CHRISTINE S LONGHI- |
| 206 NEWMAN ST. | 248 | 153.01 | 4 | C2404 | | R4 | | 2 | TANG, MAGGIE WONG |
| 207 NEWMAN ST. | 239 | 153 | 4 | C2604 | | R4 | | 2 | SIANO, LORIS PAUL-TRUSTEE |
| 208 NEWMAN ST. | 248 | 153.01 | 4 | C2405 | | R4 | | 2 | WANG, KEVIN & XIA, TIFFANY |
| 209 NEWMAN ST. | 239 | 153 | 4 | C2603 | | R4 | | 2 | SIANO, LORIS PAUL-TRUSTEE |
| 210 NEWMAN ST. | 248 | 153.01 | 4 | C2406 | | R4 | | 2 | ASZMAN, SCOTT |
| 211 NEWMAN ST. | 239 | 153 | 4 | C2602 | | R4 | | 2 | ISIDORE, GLORIA |
| 212 NEWMAN ST. | 248 | 153.01 | 4 | C2407 | | R4 | | 2 | BREEN, THOMAS J. |
| 213 NEWMAN ST. | 239 | 153 | 4 | C2601 | | R4 | | 2 | HAWKEN, JOHN |
| 214 NEWMAN ST. | 248 | 153.01 | 4 | C2408 | | R4 | | 2 | TURNER, PAMELA |
| 215 NEWMAN ST. | 242 | 153 | 30.04 | | | R4 | | 15D | METUCHEN ASSEMBLY OF GOD INC |
| 216 NEWMAN ST. | 249 | 153.01 | 4 | C2514 | | R4 | | 2 | ZEH, THEODORE & LINDA |
| 217 NEWMAN ST. | 242 | 153 | 30.01 | | | R4 | 52 | 15D | METUCHEN ASSEMBLY OF GOD INC. |
| 218 NEWMAN ST. | 248 | 153.01 | 4 | C2413 | | R4 | | 2 | AGRAWAL, MAMTA & KUMAR, VINEET |
| 219 NEWMAN ST. | 235 | 153 | 2 | C1718 | | R4 | | 2 | POINT-DUJOUR, MANILIA H |
| 220 NEWMAN ST. | 249 | 153.01 | 4 | C2512 | | R4 | | 2 | CUNTALA, BRENDA J. |
| 221 NEWMAN ST. | 235 | 153 | 2 | C1717 | | R4 | | 2 | VEGA-JANICA,E & SANCHEZ-MARTINEZ,AM |
| 222 NEWMAN ST. | 249 | 153.01 | 4 | C2511 | | R4 | | 2 | TSE, YIK TSE |
| 223 NEWMAN ST. | 235 | 153 | 2 | C1716 | | R4 | | 2 | WONG, SAU YEE |
| 224 NEWMAN ST. | 249 | 153.01 | 4 | C2510 | | R4 | | 2 | 224 NEWMAN ST LLC |
| 225 NEWMAN ST. | 235 | 153 | 2 | C1715 | | R4 | | 2 | BUCKWALTER, LISA J |
| 226 NEWMAN ST. | 249 | 153.01 | 4 | C2509 | | R4 | | 2 | FU, GANG & WEI, DUO |
| 227 NEWMAN ST. | 235 | 153 | 2 | C1714 | | R4 | | 2 | VEGA-JANICA, ERNESTO |
| 228 NEWMAN ST. | 249 | 153.01 | 4 | C2508 | | R4 | | 2 | FELTZ, KRISTINA |
| 229 NEWMAN ST. | 235 | 153 | 2 | C1713 | | R4 | | 2 | BRADLEY, DIONNE |
| 230 NEWMAN ST. | 249 | 153.01 | 4 | C2507 | | R4 | | 2 | MEIER, ROBERT |
| 231 NEWMAN ST. | 235 | 153 | 2 | C1712 | | R4 | | 2 | HARRIGAN, DIANE EILEEN |
| 232 NEWMAN ST. | 249 | 153.01 | 4 | C2506 | | R4 | | 2 | WU, KATIE P |
| 233 NEWMAN ST. | 234 | 153 | 2 | C1711 | | R4 | | 2 | PRATHIAR, ALOK & REENA |
| 234 NEWMAN ST. | 249 | 153.01 | 4 | C2505 | | R4 | | 2 | SHAMIM, NIGHAT ARA |
| 235 NEWMAN ST. | 234 | 153 | 2 | C1710 | | R4 | | 2 | MC CORMAC, ANN MARIE |
| 236 NEWMAN ST. | 249 | 153.01 | 4 | C2504 | | R4 | | 2 | POCSIK, STEPHEN |
| 237 NEWMAN ST. | 234 | 153 | 2 | C1709 | | R4 | | 2 | KUCHARCZYK, THADDEUS |
| 238 NEWMAN ST. | 249 | 153.01 | 4 | C2503 | | R4 | | 2 | NAVARA, JACLYN |
| 239 NEWMAN ST. | 234 | 153 | 2 | C1708 | | R4 | | 2 | GAL,CLAUDIA |
| 240 NEWMAN ST. | 249 | 153.01 | 4 | C2502 | | R4 | | 2 | SHAH, JIGNESH & JAVERI, SONALI R |
| 241 NEWMAN ST. | 234 | 153 | 2 | C1707 | | R4 | | 2 | WANG, FUMING & LU |
| 242 NEWMAN ST. | 249 | 153.01 | 4 | C2501 | | R4 | | 2 | VYDELINGUM, ERIC & ROSEMARY |
| 243 NEWMAN ST. | 234 | 153 | 2 | C1706 | | R4 | | 2 | DE LACERNA, CLARA |
| 245 NEWMAN ST. | 234 | 153 | 2 | C1705 | | R4 | | 2 | DEGIRONIMO, LISA |
| 246 NEWMAN ST. | 245 | 153.01 | 2 | C1508 | | R4 | | 2 | PELAIA, THOMAS & MARIA |
| 247 NEWMAN ST. | 234 | 153 | 2 | C1704 | | R4 | | 2 | DESDUNES, OBED |
| 248 NEWMAN ST. | 245 | 153.01 | 2 | C1507 | | R4 | | 2 | SHRESTHA, SRISTI |
| 249 NEWMAN ST. | 234 | 153 | 2 | C1703 | | R4 | | 2 | LYNCH, CHRISTOPHER |
| 250 NEWMAN ST. | 245 | 153.01 | 2 | C1506 | | R4 | | 2 | GALLINA, LISA A |
| 251 NEWMAN ST. | 234 | 153 | 2 | C1702 | | R4 | | 2 | HEVI,CHARLES & GUBAYDULLINA,EVGENIA |
| 252 NEWMAN ST. | 245 | 153.01 | 2 | C1505 | | R4 | | 2 | REID, SANDRA P |
| 253 NEWMAN ST. | 234 | 153 | 2 | C1701 | | R4 | | 2 | PATEL, PRIYA |

| Property Location | Page No. | Block No. | Lot No. | Lot Qualifier | Account No. | Zone | Tax Map | Property Class | Name of Owner |
|-----------------------|----------|-----------|---------|---------------|-------------|------|---------|----------------|--|
| 254 NEWMAN ST. | 245 | 153.01 | 2 | C1504 | | R4 | | 2 | STERN, JEROME |
| 255 NEWMAN ST. | 233 | 153 | 2 | C1601 | | | | 2 | KVEDERAS, MARLYARE |
| 256 NEWMAN ST. | 244 | 153.01 | 2 | C1503 | | R4 | 52 | 2 | BALISH, ALEXANDER & ELIZABETH |
| 257 NEWMAN ST. | 233 | 153 | 2 | C1602 | | | | 2 | LANOVÉ, DAWN LYNNE |
| 258 NEWMAN ST. | 244 | 153.01 | 2 | C1502 | | R4 | | 2 | FALZONE, DAWN ELIZABETH & JEREMY |
| 259 NEWMAN ST. | 233 | 153 | 2 | C1603 | | | | 2 | DMUKAUSKAS, SAULIUS |
| 260 NEWMAN ST. | 244 | 153.01 | 2 | C1501 | | R4 | | 2 | MCDEVITT, BRIAN & LEE, SEUNG EUN |
| 261 NEWMAN ST. | 234 | 153 | 2 | C1604 | | R4 | | 2 | DALY, MICHAEL |
| 262 NEWMAN ST. | 244 | 153.01 | 2 | C1401 | | R4 | | 2 | HUNTER, JANET |
| 263 NEWMAN ST. | 234 | 153 | 2 | C1605 | | | | 2 | RAJABOVA, GAVHARKHON |
| 264 NEWMAN ST. | 244 | 153.01 | 2 | C1402 | | R4 | 52 | 2 | ROESLER, JOY A |
| 265 NEWMAN ST. | 234 | 153 | 2 | C1606 | | | | 2 | BARROS-MENA, ORLANDO JOSE |
| 266 NEWMAN ST. | 244 | 153.01 | 2 | C1403 | | R4 | | 2 | BENNINGHOFF, JOSEF & UHLIROVA, ROMANA |
| 268 NEWMAN ST. | 244 | 153.01 | 2 | C1404 | | | | 2 | LEBERT, JAMES P |
| 270 NEWMAN ST. | 244 | 153.01 | 2 | C1405 | | | | 2 | REICH, ADAM |
| 271 NEWMAN ST. | 235 | 153 | 3.02 | | | R4 | | 2 | OROZCO, MILENA |
| 272 NEWMAN ST. | 244 | 153.01 | 2 | C1406 | | R4 | | 2 | BUCK, PAUL M & CHRISTINE |
| 274 NEWMAN ST. | 244 | 153.01 | 2 | C1310 | | R4 | 52 | 2 | GUERRIERO, AMIE |
| 275 NEWMAN ST. | 235 | 153 | 3.03 | | | R2 | 52 | 2 | MEIXNER, RONALD LEE & ELAINE M |
| 276 NEWMAN ST. | 244 | 153.01 | 2 | C1309 | | | | 2 | ALIDINA, ANITA |
| 278 NEWMAN ST. | 244 | 153.01 | 2 | C1308 | | R4 | | 2 | PATELSKI, CHRIS & MARZENA |
| 279 NEWMAN ST. | 235 | 153 | 3.04 | | | R4 | 52 | 2 | DONNOLA, BRUCE & JANICE S. |
| 280 NEWMAN ST. | 244 | 153.01 | 2 | C1307 | | R4 | | 2 | DOUGHERTY, JAMES F. |
| 282 NEWMAN ST. | 244 | 153.01 | 2 | C1306 | | | | 2 | MUDALEL, MICHAEL & CONSTANCE |
| 283 NEWMAN ST. | 235 | 153 | 3.05 | | | R4 | | 2 | LAGUNA-DIAZ, E & LAGUNA, A-TRUSTEES |
| 284 NEWMAN ST. | 243 | 153.01 | 2 | C1305 | | R4 | | 2 | MALDONADO, EDWARDINA & ROSINA L/E |
| 3 NEW YORK AVE. | 296 | 177 | 12.01 | | | R2 | | 2 | BHASIN, KUNAL AND PREETHI |
| 5 NEW YORK AVE. | 296 | 177 | 12.02 | | | R2 | | 2 | MEI, TERESA WONG & ZHEN YE |
| 12 NEW YORK AVE | 295 | 176.01 | 32.2 | | | R2 | 61 | 2 | DASCALU, OVIDIU & DEGERATU, MELANIA |
| 16 NEW YORK AVE. | 295 | 176.01 | 30 | | | R2 | 61 | 2 | BOUGHTON, KEVIN & LINDA |
| 39 NEW YORK AVE. | 300 | 180 | 26 | | | R2 | 61 | 2 | MCNULTY, ROBERT L. & JOAN R. |
| 40 NEW YORK AVE. | 297 | 179 | 32 | | | R2 | 61 | 2 | HOFFMAN, WILLIAM F. & SHARIA |
| 43 NEW YORK AVE. | 300 | 180 | 25 | | | R2 | 61 | 2 | DARO, DEBRA M |
| 44 NEW YORK AVE. | 297 | 179 | 33 | | | R2 | 62 | 2 | FLAHERTY, MARK DAVID & LISA |
| 47 NEW YORK AVE. | 300 | 180 | 24 | | | R2 | 61 | 2 | MIDDLEL, TODD G & MARIA CHRISTINA |
| 48 NEW YORK AVE. | 297 | 179 | 34 | | | R2 | | 2 | ARDIZZONE, JAMES M. & LINNETTE M. |
| 51 NEW YORK AVE. | 300 | 180 | 23 | | | R2 | 61 | 2 | CHINCHAR, WAYNE & NICOLE |
| 52 NEW YORK AVE. | 297 | 179 | 35 | | | R2 | 61 | 2 | LAU, YET G & BETTY |
| 56 NEW YORK AVE. | 297 | 179 | 36 | | | R2 | 61 | 2 | CROWNOWER, LINDA |
| 67 NEW YORK AVE. | 302 | 181 | 46 | | | R2 | 63 | 2 | HOFFMAN, JONATHAN P. & JUDITH M. |
| 70 NEW YORK AVE. | 369 | 219 | 5 | | | R2 | 63 | 2 | BRUNO, PHILIP S. & CARMELLA J. |
| 71 NEW YORK AVE. | 302 | 181 | 47 | | | R2 | 63 | 2 | KNOLL, MICHAEL R |
| 75 NEW YORK AVE. | 302 | 181 | 48 | | | R2 | 63 | 2 | RALPH, ROGER W. & JANICE A. |
| 79 NEW YORK AVE. | 302 | 181 | 49 | | | R2 | 63 | 2 | BRINDELL, JANET |
| 83 NEW YORK AVE. | 302 | 181 | 50 | | | R2 | 63 | 2 | ALGIER, CHARLES G & RACHEL L |
| 87 NEW YORK AVE. | 302 | 181 | 51 | | | R2 | 63 | 2 | LECOMPTE, THOMAS P. & CHRISTINE A. |
| 99 NEW YORK AVE. | 301 | 181 | 39 | | | R2 | 63 | 2 | CARROLL, PATRICK J & KATHLEEN J |
| 100 NEW YORK AVE. | 372 | 220 | 60 | | | R2 | 63 | 2 | GELMETTI, MATTHEW A |
| 107 NEW YORK AVE. | 301 | 181 | 40 | | | R2 | 63 | 2 | MAJOR, CRAIG & ANN |
| 108 NEW YORK AVE. | 373 | 221 | 55 | | | R2 | 63 | 2 | DOMINGUES, RICARDO & TELMA L.P. |
| 115 NEW YORK AVE. | 301 | 181 | 41 | | | R2 | 63 | 2 | LOPEZ, JOYCE SOBERAL |
| 116 NEW YORK AVE. | 373 | 221 | 54 | | | R2 | 63 | 2 | SUTTON, JEFFREY JAMES & MONIKA ZUZANNA |
| 117 NEW YORK AVE. | 301 | 181 | 42 | | | R2 | 63 | 2 | BECK, CAROL L |
| 120 NEW YORK AVE. | 374 | 221 | 68 | | | R2 | M63 | 2 | KARECHA, SHARDA |
| NORCROSS AVE | 48 | 49 | 52.01 | | | | | 1 | YUNCO, LLC |
| 4 NORCROSS AVE. | 40 | 45 | 1 | | | R2 | 9 | 2 | MC NAMARA, JAMES P. |
| 8 NORCROSS AVE. | 40 | 45 | 3 | | | R2 | 9 | 2 | APPAU, GEORGE & NATALIE M |
| 12 NORCROSS AVE. | 40 | 45 | 4 | | | R2 | 9 | 2 | PERDOMO, GAIL |
| 16 NORCROSS AVE. | 40 | 45 | 5 | | | R2 | 9 | 2 | KOCH, BRIAN R & LINDA A |
| 102 NORCROSS AVE. | 48 | 49 | 53 | | | LI | 10 | 4B | SCOTT REALTY HOLDINGS LLC |
| 104-108 NORCROSS AVE. | 48 | 49 | 54 | | | | 10 | 4B | 104 NORCROSS ACQUISITION LLC |
| 203 NORCROSS AVE. | 44 | 48.01 | 61.01 | | | LI | 0 | 4B | LEONARD ST P'SHIP/NEIL STEIN |
| 5 NORRIS AVE. | 9 | 4.02 | 16.03 | | | | | 2 | JOSELL, JEFFREY E. & MICHELLE A. |
| 20 NORRIS AVE. | 7 | 4.01 | 2.02 | | | R1 | 3.1 | 2 | SOTO, JAIRO F & MURILLO, MILADY E |
| 24 NORRIS AVE. | 7 | 4.01 | 3 | | | R1 | 3 | 2 | BLUMENTHAL, MICHAEL M & TREAN K |
| 25 NORRIS AVE. | 10 | 4.02 | 17 | | | R1 | 3 | 2 | SILVERMAN, MARTIN L |
| 30 NORRIS AVE. | 7 | 4.01 | 4 | | | R1 | 3 | 2 | KALYANARAMAN, S & KRISHNAMOORTHY, S |

| Property Location | Page No. | Block No. | Lot No. | Lot Qualifier | Account No. | Zone | Tax Map | Property Class | Name of Owner |
|----------------------|----------|-----------|---------|---------------|-------------|------|---------|----------------|--|
| 36 NORRIS AVE. | 8 | 4.01 | 5 | | | R1 | 3 | 2 | TRIMBOLI, ERIC D. & WENDY A. |
| 42 NORRIS AVE. | 8 | 4.01 | 6 | | | R2 | 3 | 2 | GAUB, KEITH & SPIRITO-GAUB, NOEL F |
| 45 NORRIS AVE. | 11 | 4.03 | 28 | | | R1 | 3.1 | 2 | GRACE, CHARLES & RUTHANNE |
| 48 NORRIS AVE. | 8 | 4.01 | 7 | | | R1 | 3 | 2 | CONROY, MICHAEL & NANCY |
| 54 NORRIS AVE. | 8 | 4.01 | 8 | | | | | 2 | PUERZER, RICHARD J & CLARE J |
| 55 NORRIS AVE. | 11 | 4.03 | 8 | | | R1 | 3.1 | 2 | GENOVESE, ESTHER |
| 58 NORRIS AVE. | 8 | 4.01 | 9 | | | R1 | 3.1 | 2 | BENDROT, HOWARD |
| 64 NORRIS AVE. | 8 | 4.01 | 10 | | | R1 | 3 | 2 | WYETZNER, GARY & GERMAINE |
| 67 NORRIS AVE. | 11 | 4.03 | 7 | | | R1 | 3.1 | 2 | COHEN, STUART & WENDI |
| 68 NORRIS AVE. | 8 | 4.01 | 11 | | | R1 | 3.1 | 2 | BUCHANAN, DONALD & O'DONNELL, ESTHER |
| 78 NORRIS AVE. | 8 | 4.01 | 12 | | | R1 | 3.01 | 2 | HOWITT, LAWRENCE A. & LAUREN E. |
| 89 NORRIS AVE. | 13 | 6.01 | 9 | | | R1 | 3.1 | 2 | GATELY, CHRISTOPHER & SHI, GUANG |
| 92 NORRIS AVE. | 8 | 4.01 | 13 | | | R1 | 3 | 2 | MILUSZEWSKI, KENNETH F & RUTH J |
| 95 NORRIS AVE. | 13 | 6.01 | 8 | | | R1 | 3.1 | 2 | SZATKOWSKI, THOMAS |
| 101 NORRIS AVE. | 12 | 6.01 | 7 | | | R1 | 3.01 | 2 | CURRAS, MISAEL |
| 106 NORRIS AVE. | 9 | 4.01 | 20 | | | R2 | 3.1 | 2 | LAPCZYNSKI, JAMES C & MICHELE R |
| 107 NORRIS AVE. | 12 | 6.01 | 6 | | | R1 | 3.01 | 2 | DICKMAN, DOUGLAS & NESSIM, DEBBIE |
| 113 NORRIS AVE. | 12 | 6.01 | 5 | | | R1 | 3.1 | 2 | KOPE, CRISPIN J & DAMARIS R |
| 119 NORRIS AVE. | 12 | 6.01 | 4 | | | R1 | 3.1 | 2 | RAO, RONG |
| 120 NORRIS AVE. | 9 | 4.01 | 21 | | | R1 | 3.01 | 2 | UNTERBERGER, MARLENE |
| 123 NORRIS AVE. | 12 | 6.01 | 3 | | | R1 | 3.1 | 2 | TARABOCCHIA, JOSEPH & LEON, GRETA |
| 128 NORRIS AVE. | 9 | 4.01 | 22 | | | R1 | 3.1 | 2 | PETTY, LEAH M |
| 131 NORRIS AVE. | 12 | 6.01 | 2 | | | R1 | 3.1 | 2 | PALLADINO, ANTHONY & BRIGIDA |
| 134 NORRIS AVE. | 9 | 4.01 | 23 | | | R1 | 3.1 | 2 | BORIS, ROBERT & ELEANOR |
| 140 NORRIS AVE. | 9 | 4.01 | 24 | | | R1 | 3.1 | 2 | KAMINSKY, ROBERT A. & CARA L. |
| 146 NORRIS AVE. | 9 | 4.01 | 25 | | | R1 | 3.1 | 2 | RAY, SANJOY & KIMBERLY |
| 147 NORRIS AVE. | 12 | 6.01 | 1 | | 1316SQFTR1 | | 3.1 | 2 | APPÉLL, VICTOR & HOGAN, COLIN |
| 150 NORRIS AVE. | 9 | 4.01 | 26 | | | R1 | 3.1 | 2 | ALBERTSON, B M & BACHMAN, D A |
| 158 NORRIS AVE. | 20 | 17 | 84 | | | R1 | 4 | 2 | MORI, GIACAMINO M. & ELAINE |
| 161 NORRIS AVE. | 15 | 8 | 55 | | | R1 | 4 | 2 | SAMUELSON, HERBERT & MYRNA |
| 166 NORRIS AVE. | 19 | 17 | 83 | | | R1 | 4 | 2 | DAFONSECA, AUGUSTO J & ELAINE M |
| 169 NORRIS AVE. | 14 | 8 | 47 | | | R1 | 4 | 2 | O'BRIEN, JAMES & MAUREEN |
| 172 NORRIS AVE. | 19 | 17 | 82 | | | R1 | 4 | 2 | GREENBERG, ADAM M & LINN, TAMMY E |
| 179 NORRIS AVE. | 16 | 10 | 54 | | | R1 | 4 | 2 | WANG, HONGBO & XUE, JINGXIA |
| 180 NORRIS AVE. | 19 | 17 | 81 | | | R1 | 4 | 2 | SIELSKI, MATTHEW & ANGELA |
| 188 NORRIS AVE. | 19 | 17 | 80 | | | R1 | 4 | 2 | NELSON, ROBERT ALAN & FRANCES C. |
| 189 NORRIS AVE. | 15 | 10 | 47 | | | R1 | 4 | 2 | GLUSSKY, ALEXSANDER & BRITTANY |
| 194 NORRIS AVE. | 19 | 17 | 79 | | | R1 | 4 | 2 | AZZARA, ANTHONY & MAUREEN |
| 199 NORRIS AVE. | 16 | 12 | 55 | | | R1 | 4 | 2 | BRUNS, JOHN & LIZA |
| 202 NORRIS AVE. | 19 | 17 | 78 | | | R1 | 4 | 2 | RICHTER, CHRISTINE J & TANNER, GREGG A |
| 207 NORRIS AVE. | 16 | 12 | 47 | | | R1 | 4 | 2 | CAMPISI, ANTHONY J. & DONNA A. |
| 208 NORRIS AVE. | 19 | 17 | 77 | | | R1 | 4 | 2 | CONFESSORE, JAMIE L |
| 216 NORRIS AVE. | 19 | 17 | 76 | | | R1 | 4 | 2 | JENEY, WM JR & NESTERWITZ, AMY E |
| 217 NORRIS AVE. | 17 | 14 | 55 | | | R1 | 4 | 2 | RYBANSKY, JURAJ & RYBANSKA, ANETA |
| 224 NORRIS AVE. | 19 | 17 | 75 | | | R1 | 4 | 2 | PASQUALE, JOSEPH & JEAN |
| 227 NORRIS AVE. | 17 | 14 | 47 | | | R1 | 4 | 2 | SOTO, LARRY & ADA |
| 228 NORRIS AVE. | 19 | 17 | 12.02 | | | R1 | 5 | 2 | KOMISAR, JACQUELINE SIMCHA |
| 232 NORRIS AVE. | 19 | 17 | 9 | | | R1 | 5 | 2 | KINAL, IHOR & KOZAK, OKSANA Z |
| OAK & MIDDLESEX AVES | 145 | 105 | 1 | | | R1A | | 15F | WOODWILD PARK ASSOCIATION/ MARY LOU |
| OAK AVE. | 135 | 98 | 25 | | | | | 2 | ROSSI, F & L C/O KARL, K & D |
| 2 OAK AVE. | 146 | 105 | 30 | | | R1 | 30 | 2 | DOBALO, GREGORY J & LAUREL D |
| 17 OAK AVE. | 144 | 104 | 8 | | | | | 4A | ST LUKES EPISCOPAL / PETITS ENFANTS |
| 17 OAK AVE. | 144 | 104 | 8 X | | | R1 | 29 | 15D | ST LUKES EPISCOPAL CHURCH |
| 18 OAK AVE. | 146 | 105 | 30.01 | | | R1 | 30 | 15D | ST LUKES EPISCOPAL CHURCH |
| 24 OAK AVE. | 146 | 105 | 45 | | | R1 | 30 | 2 | TRAMONTIN, LAURA A |
| 28 OAK AVE. | 146 | 105 | 47 | | | | | 2 | PRIMICH, FREDERIC F & DORIS A |
| 31 OAK AVE. | 144 | 104 | 1.03 | | | R1 | 29 | 2 | GALEOTA, JAMES J & KIMBERLY J |
| 43 OAK AVE. | 144 | 103 | 13 | | | R1A | 29 | 2 | ROSAMILIA, CHRISTINA |
| 48 OAK AVE. | 146 | 105 | 49 | | | R1A | 30 | 2 | MURRAY, ELIZABETH & DESANTIS, DEBORAH |
| 51 OAK AVE. | 144 | 103 | 10 | | | R1A | 29 | 2 | FALKENSTEIN, JEFFREY ADAM & JOANN |
| 52 OAK AVE. | 146 | 105 | 53 | | | R1 | 30 | 2 | WALKER, TICE R & COLLEEN O |
| 55 OAK AVE. | 144 | 103 | 7 | | | R1A | 29 | 2 | LEWICKI, SOPHIA ZOE & ACHARYA, TRILOK |
| 56 OAK AVE. | 146 | 105 | 57 | | | R1A | 30 | 2 | SENGUPTA, PARTHO & BERGMANN, TRAVIS |
| 57 OAK AVE. | 144 | 103 | 4 | | | R1A | 29 | 2 | LOGAN, JOHN S, JR & KAREN C |
| 62 OAK AVE. | 146 | 105 | 61 | | | R1A | 30 | 2 | PLECHNER, RICHARD F & MARY LOU |
| 67 OAK AVE. | 144 | 103 | 1 | | | R1 | M29 | 2 | MULLINS, THOMAS, JR & SARAH B |
| 85 OAK AVE. | 131 | 96 | 21 | | | R1 | 25 | 2 | SISKO, MICHAEL & JUDITH D |

| Property Location | Page No. | Block No. | Lot No. | Lot Qualifier | Account No. | Zone | Tax Map | Property Class | Name of Owner |
|-------------------|----------|-----------|---------|---------------|-------------|------|---------|----------------|-------------------------------------|
| 90 OAK AVE. | 135 | 98 | 18.02 | | | R1 | 26 | 2 | PETERS, JOSEPH J & ELLEN B |
| 105 OAK AVE. | 131 | 96 | 17 | | | | | 2 | RODDEN, DOUGLAS |
| 110 OAK AVE. | 134 | 98 | 14 | | | R1 | 26 | 2 | MENASHE, RICHARD B |
| 117 OAK AVE. | 131 | 96 | 13 | | | R1A | 25 | 2 | ROSAMILIA, SANDY |
| 118 OAK AVE. | 134 | 98 | 10.02 | | | R1 | 26 | 2 | WARING, NELSON M & CARRIE E |
| 124 OAK AVE. | 134 | 98 | 8 | | | R1 | 26 | 2 | KAUFMAN, MARIAN F |
| 125 OAK AVE. | 131 | 96 | 9 | | | R1 | 25 | 2 | PALUMBO,RUSSELL & EILEEN |
| 131 OAK AVE. | 131 | 96 | 5 | | | R1A | 25 | 2 | MILLS, JOHN & JOHANNA |
| 140 OAK AVE. | 135 | 98 | 60 | | | R1 | 26 | 2 | BLACK, THOMAS J & NANCY |
| 141 OAK AVE. | 131 | 96 | 2 | | | | | 2 | KAHNG, SUNGWOON & TOOLE, LISA |
| 43 OAK HILLS RD | 1 | 3 | 1.03 | | | | | 1 | METUCHEN OAK HILLS ASSOC |
| OAKLAND AVE. | 293 | 175 | 1.01 | | | | | 15C | BOROUGH OF METUCHEN |
| 25 OAKLAND AVE. | 294 | 176 | 53 | | | R2 | 61 | 2 | ROCK, SAMUEL JR & CECILE |
| 112 OAKLAND AVE. | 293 | 175 | 2 | | | R2 | 60 | 15F | BROWN, RYAN K, JR & IMAN MCDONNAUGH |
| 116 OAKLAND AVE. | 293 | 175 | 3 | | | R2 | 60 | 2 | KUPPA, SRIDHAR & VIJAYA N |
| 120 OAKLAND AVE. | 293 | 175 | 4 | | | R2 | 60 | 2 | SCHMIED, JACQUES & MARILYN |
| 8 OHIO AVE. | 294 | 176 | 14 | | | R2 | 61 | 2 | SULLIVAN, NEIL & ALLISON |
| 14 OHIO AVE. | 294 | 176 | 11 | | | R2 | 60 | 2 | MEIXNER, ANN M |
| 15 OHIO AVE. | 295 | 176.01 | 12 | | | R2 | 61 | 2 | HUSSAIN, SYED & ALI & NADIRA FATEMA |
| 20 OHIO AVE. | 294 | 176 | 35 | | | R2 | 61 | 2 | MOTYKA, THOMAS & PAMELA |
| 21 OHIO AVE. | 295 | 176.01 | 16 | | | R2 | 61 | 2 | MELE, DAVID / LIFE ESTATE ANNE MELE |
| OLIVER ST. | 87 | 69 | 101 | | | B3 | 17 | 1 | VITAL MNGMT & CONSULTING, LLC |
| OLIVER ST. | 87 | 69 | 104 | | | B3 | 17 | 4A | VITAL MANAGEMENT & CONSULTING, LLC. |
| 10 OLIVER ST. | 88 | 70 | 89 | | | | | 2 | GUPTA, SURESH K & JAISWAL, JAYA L |
| 11 OLIVER ST. | 87 | 69 | 95 | | | R2 | 17 | 2 | PALHIDAI, HELEN |
| 15 OLIVER ST. | 87 | 69 | 97 | | | B3 | 17 | 4B | KRUSE,DOROTHY & DECKMAN,C & RONA,R |
| 16 OLIVER ST. | 88 | 70 | 86 | | | B3 | 17 | 1 | VITAL MNGMT & CONSULTING, LLC |
| 19 OLIVER ST. | 87 | 69 | 99 | | | B3 | 17 | 4A | MANDELL FAMILY TRUST |
| 26 OLIVER ST. | 88 | 70 | 80 | | | B3 | 17 | 4A | VITAL MANAGEMENT & CONSULTING,LLC |
| 20 ORCHARD AVE. | 366 | 216 | 1.11 | | | R2 | | 2 | MUSSELMAN, CLARENCE G & PAULA J |
| 24 ORCHARD AVE. | 366 | 216 | 1.10 | | | R2 | | 2 | BECKER, KENNETH & JANE |
| 25 ORCHARD AVE. | 364 | 215 | 93 | | | R2 | 75 | 2 | DECERBO, DAVID M & DEBRA |
| 27 ORCHARD AVE. | 364 | 215 | 91 | | | R2 | 75 | 2 | NAWN, CHRISTOPHER & JONES, LISA |
| 28 ORCHARD AVE. | 365 | 216 | 1.09 | | | R2 | | 2 | KARUNARATNE, WILLIAM A.& TILANKA R. |
| 30 ORCHARD AVE. | 366 | 216 | 26 | | | R2 | 75 | 2 | NAYYAR, SAPNA |
| 31 ORCHARD AVE. | 364 | 215 | 89 | | | R2 | 75 | 2 | SERIEUX, DEBORAH & STEPHEN |
| 32 ORCHARD AVE. | 366 | 216 | 28 | | | R2 | 75 | 2 | CONVERY, DAVID E & DEBORAH J |
| 35 ORCHARD AVE. | 364 | 215 | 87 | | | R2 | 75 | 2 | HIBBERT, CLARA |
| 36 ORCHARD AVE. | 366 | 216 | 30.01 | | | | | 2 | ANGHEL, TAMIR & SHAREN |
| 39 ORCHARD AVE. | 364 | 215 | 85 | | | R2 | 75 | 2 | HA, CINDY |
| 40 ORCHARD AVE. | 366 | 216 | 32.01 | | | | | 2 | PIPERI, BRIAN AND JENNIE |
| 43 ORCHARD AVE. | 364 | 215 | 83 | | | R2 | 75 | 2 | DALFONSI, TRACY |
| 47 ORCHARD AVE. | 364 | 215 | 81 | | | R2 | 75 | 2 | COLLINS, PAMELA J. |
| 50 ORCHARD AVE. | 366 | 216 | 36 | | | R2 | 75 | 2 | BANKS, AUSTIN & MARION L |
| 51 ORCHARD AVE. | 364 | 215 | 79 | | | R2 | 75 | 2 | MERKEL, LORIE B |
| 53 ORCHARD AVE. | 364 | 215 | 77 | | | R2 | 75 | 2 | HILLOCK, JEROME & PUI |
| 55 ORCHARD AVE. | 364 | 215 | 75 | | | R2 | 75 | 2 | GEIST,ZACHARY M & HELENA M |
| 57 ORCHARD AVE. | 364 | 215 | 70 | | | R2 | 75 | 2 | LELAND,KENNETH,III & CHIN,STEPHANIE |
| 60 ORCHARD AVE. | 366 | 216 | 40 | | | R2 | 75 | 2 | WEBB, MARY |
| 64 ORCHARD AVE. | 366 | 216 | 42 | | | R2 | 75 | 2 | WEBB, MARY |
| 77 ORCHARD AVE. | 364 | 215 | 65 | | | R2 | 75 | 2 | TAMASCO, SHERRY |
| 79 ORCHARD AVE. | 364 | 215 | 68 | | | R2 | 75 | 2 | WILLIAMS, AARON & BELINDA |
| 80 ORCHARD AVE. | 366 | 216 | 50 | | | R2 | 75 | 2 | SPIGNER, DEBORAH |
| 86 ORCHARD AVE. | 366 | 216 | 54.01 | | | R2 | | 2 | THOMAS,ANDRE & VILLA-THOMAS,NELMARY |
| 87 ORCHARD AVE. | 363 | 215 | 61 | | | R2 | 75 | 2 | PERDOMO, IVAN & KATHERINE |
| 90 ORCHARD AVE. | 366 | 216 | 56.01 | | | R2 | 75 | 2 | JAMALI, ALI ASGHAR & FATEMA |
| 91 ORCHARD AVE. | 363 | 215 | 57 | | | R2 | 75 | 2 | ALESSI,ROBERT A & CARLOTTI,LAUREN M |
| 99 ORCHARD AVE. | 363 | 215 | 53 | | | R2 | 75 | 2 | RUGGIÉRO, ROBERT & FULTON, JOAN |
| 100 ORCHARD AVE. | 366 | 216 | 56.02 | | | R2 | 75 | 2 | MALINOWSKI,JAROLSLAW |
| 1 PARK PL. | 258 | 154.02 | 15 | | | R2 | 53 | 2 | GRAF,KENNETH D.& LINDA R. |
| 2 PARK PL. | 259 | 154.03 | 21 | | | R2 | 53 | 2 | BURNETT, KYLE W & ANN M |
| 3 PARK PL. | 258 | 154.02 | 14 | | | R2 | 53 | 2 | VOLKLAND, CAROL |
| 4 PARK PL. | 259 | 154.03 | 22 | | | R2 | 53 | 2 | JOHNSON, AARON & HOFFMAN, LAURA |
| 5 PARK PL. | 258 | 154.02 | 13 | | | R2 | 53 | 2 | FRANK, LEAH C |
| 6 PARK PL. | 259 | 154.03 | 23 | | | R2 | 53 | 15F | MOJICA, RANDOLPH & CIELO |
| 7 PARK PL. | 258 | 154.02 | 12 | | | R2 | 53 | 2 | COYNE, MICHELLE GAINES |
| 8 PARK PL. | 259 | 154.03 | 24 | | | R2 | 53 | 2 | HAJJAR,BRIAN W&HEINERT-HAJJAR,ELVIA |

| Property Location | Page No. | Block No. | Lot No. | Lot Qualifier | Account No. | Zone | Tax Map | Property Class | Name of Owner |
|---------------------------|----------|-----------|---------|---------------|-------------|------|---------|----------------|---|
| 10 PARK PL. | 259 | 154.03 | 25 | | | R2 | 53 | 2 | SZWAST, MARIAN & ANNA G. |
| 1 PARK SQUARE | 99 | 82.01 | 4 | C0001 | | B5 | 21 | 2 | SQUARE ARMS LLC |
| 2 PARK SQUARE | 100 | 82.01 | 4 | C0002 | | B5 | 21 | 2 | SQUARE ARMS LLC |
| 3 PARK SQUARE | 100 | 82.01 | 4 | C0003 | | B5 | 21 | 2 | SQUARE ARMS LLC |
| 4 PARK SQUARE | 100 | 82.01 | 4 | C0004 | | B5 | 21 | 2 | SQUARE ARMS LLC |
| 5 PARK SQUARE | 100 | 82.01 | 4 | C0005 | | B5 | 21 | 2 | SQUARE ARMS LLC |
| 6 PARK SQUARE | 100 | 82.01 | 4 | C0006 | | B5 | 21 | 2 | SQUARE ARMS LLC |
| 7 PARK SQUARE | 100 | 82.01 | 4 | C0007 | | | | 2 | SQUARE ARMS LLC |
| 8 PARK SQUARE | 100 | 82.01 | 4 | C0008 | | B5 | 21 | 2 | SQUARE ARMS LLC |
| 9 PARK SQUARE | 100 | 82.01 | 4 | C0009 | | B5 | 21 | 2 | SQUARE ARMS LLC |
| 10 PARK SQUARE | 99 | 82.01 | 3 | | | B5 | 21 | 2 | SHARMA, RAJESH |
| 11 PARK SQUARE | 99 | 82.01 | 2 | | | B5 | 21 | 2 | PRAKASH, ARUN & SREEDHARAN, SHAINA |
| 12 PARK SQUARE | 99 | 82.01 | 1 | | | B5 | 21 | 2 | WHITE, DEBORAH-TRUSTEE |
| 13 PARK SQUARE | 104 | 82.01 | 30 | | | B5 | 21 | 2 | SHAH, HEMANG & AMISHA |
| 14 PARK SQUARE | 104 | 82.01 | 29 | | | B5 | 21 | 2 | WONG, PATRICK S |
| 15 PARK SQUARE | 104 | 82.01 | 28 | | | B5 | 21 | 2 | PANDEY, MITHLESH & SHARMA, ANJALI |
| 16 PARK SQUARE | 104 | 82.01 | 27 | C0016 | | B5 | 21 | 2 | SAMMOND, ELEANOR |
| 17 PARK SQUARE | 104 | 82.01 | 27 | C0017 | | B5 | 21 | 2 | HO, HON YUNG & YU, FUNYEE |
| 18 PARK SQUARE | 104 | 82.01 | 27 | C0018 | | B5 | 21 | 2 | CAO, CHENG YING |
| 19 PARK SQUARE | 104 | 82.01 | 27 | C0019 | | B5 | 21 | 2 | MELCHIONE, ANTHONY & MATTHEW |
| 20 PARK SQUARE | 104 | 82.01 | 27 | C0020 | | B5 | 21 | 2 | RUSSIAN, SUZANNE |
| 21 PARK SQUARE | 104 | 82.01 | 27 | C0021 | | B5 | 21 | 2 | CHAN, STEPHANIE & DANNY |
| 22 PARK SQUARE | 104 | 82.01 | 27 | C0022 | | B5 | 21 | 2 | CHEN, YUQING |
| PARKMAN AVE. | 24 | 29.03 | 2.01 | | | R1 | 5 | 1 | RASAMSETTI, TEJA P |
| PARKMAN AVE. | 24 | 29.03 | 3.01 | | | R1 | 5 | 1 | SHARMA, SANDEEP & POOJA |
| PARKMAN AVE | 24 | 29.03 | 4 | | | R1 | 5 | 1 | SHARMA, SANDEEP & POOJA |
| 14 PARKMAN AVE. | 20 | 20 | 9 | | | R1 | 5 | 2 | BE CZYNSKI, RICHARD JR & LISA |
| 57 PARKMAN AVE. | 20 | 18 | 13 | | | R1 | 5 | 2 | VOWINKEL, SUSAN D |
| PARK SQUARE - OPEN SPACE | 105 | 82.02 | 31 | | | B5 | 21 | 1 | CENTRAL SQ.METUCHEN/PREMIER MGMTM |
| 10 PEARL ST.& 383 MAIN ST | 153 | 116 | 27.01 | | | | | 4A | SALOMONE, JUDITH ANN |
| 29 PEARL ST & NEW ST. | 153 | 115 | 36.03 | | | | | 15C | BOROUGH OF METUCHEN |
| 1 PEARL STREET | 152 | 115 | 36.02 | | | | | 15C | PARKING AUTHORITY OF METUCHEN |
| 12 PEARL ST | 153 | 116 | 31 | | | | M33 | 4A | P & L INVESTORS LLC |
| 16 PEARL ST | 153 | 116 | 34 | | | | | 4A | RIC METUCHEN, LLC. |
| 45 PEARL ST. | 151 | 113 | 53 | | | D1 | 33 | 4A | MARTHA T COLE INC |
| 54-56 PEARL ST. | 152 | 114 | 26.04 | | | B1 | 33 | 4A | 54-56 PEARL STREET LLC |
| 61 PEARL ST | 151 | 113 | 8 | | | D1 | 33 | 4A | JNDE, LLC |
| 63-67 PEARL ST. | 151 | 113 | 4 | | | | | 4A | GREENWAY VLG LLC & AROS INVTS LLC |
| 64 PEARL ST | 152 | 114 | 68 | | | | | 15C | PARKING AUTHORITY OF METUCHEN |
| 69 PEARL ST. | 151 | 113 | 2 | | | D1 | 33 | 4A | ROGAN, BOAZ D.V.M. |
| 6 PELTIER AVE. | 322 | 190 | 42 | | | R2 | 65 | 2 | CRONEN, JEAN M & JAMES A |
| 16 PELTIER AVE. | 321 | 190 | 26 | | | R2 | 65 | 2 | WU, KATHERINE & SCOTTO, DANIEL |
| 18 PELTIER AVE. | 321 | 190 | 28 | | | R2 | 65 | 2 | DAS, SUBHADEEP & ADHIKARY, PRIYANKA |
| 23 PELTIER AVE. | 319 | 188 | 11 | | | R2 | M65 | 2 | HOPKINS, KATHLEEN A. |
| 25 PELTIER AVE. | 318 | 188 | 10 | | | R2 | 65 | 2 | HORVATH, STEPHEN F. ESTATE |
| 27 PELTIER AVE. | 318 | 188 | 9 | | | R2 | 65 | 2 | O'HALLORAN, BRIAN P & CHRISTINA L |
| 29 PELTIER AVE. | 318 | 188 | 8 | | | R2 | 65 | 2 | DELANEY, EDWARD & DODWELL, EMILY |
| 30 PELTIER AVE. | 321 | 190 | 30 | | | R2 | 65 | 2 | FRONCEK, JESSE T & APRIL SALAZAR |
| 31 PELTIER AVE. | 318 | 188 | 7 | | | R2 | 65 | 2 | VELASQUEZ, DANIEL |
| 32 PELTIER AVE. | 321 | 190 | 32 | | | R2 | 65 | 2 | SULLIVAN, MARGARET A. |
| 33 PELTIER AVE. | 318 | 188 | 6 | | | R2 | 65 | 2 | SCHMIDT, DANIEL & BARBARA |
| 34 PELTIER AVE. | 321 | 190 | 34 | | | R2 | 65 | 2 | RIZVI, SYED KAZIM & KARRON ANWARA |
| 35 PELTIER AVE. | 318 | 188 | 5 | | | R2 | 65 | 2 | FERRARI, MICHAEL E & PATRICIA J |
| 36 PELTIER AVE. | 321 | 190 | 36 | | | R2 | 65 | 2 | O'CONNOR, JOHN & MEGAN |
| 37 PELTIER AVE. | 318 | 188 | 4 | | 1214SQFTR | R2 | 65 | 2 | HAVILAND-SHARP, ANNE & HAVILAND, KRISTA |
| 40 PELTIER AVE. | 321 | 190 | 38 | | | R2 | 65 | 2 | WAICHAL, DEEPANKAR & SHAH, DWITI |
| 45 PELTIER AVE. | 318 | 188 | 1 | | | R2 | 65 | 2 | ISCARO, MARK & MAMMANO, DONNA |
| 50 PELTIER AVE. | 320 | 189 | 17 | | | R2 | 65 | 2 | SANDBECK, PAUL & SANDRA |
| 51 PELTIER AVE. | 317 | 187 | 22 | | | R2 | 65 | 2 | CORTS, CHRISTINE A & WEST, AARON P |
| 54 PELTIER AVE. | 320 | 189 | 19 | | | R2 | 65 | 2 | FEOLA, JEFFREY |
| 55 PELTIER AVE. | 317 | 187 | 19.02 | | | R2 | 65 | 2 | MARONILLA, RICARDO F & MICHAELA C |
| 59 PELTIER AVE. | 317 | 187 | 16 | | | R2 | 65 | 2 | CHAWLA, BRIJ M. |
| 60 PELTIER AVE. | 320 | 189 | 24 | | | R2 | 65 | 2 | GRAF, NANCY KRAMER |
| 61 PELTIER AVE. | 317 | 187 | 14 | | | R2 | 65 | 2 | JOHNSTON, WILLIAM A & MEGAN KLAER |
| 62 PELTIER AVE. | 320 | 189 | 26 | | | R2 | 66 | 2 | MODI, ASHISH & BHAVI |
| 63 PELTIER AVE. | 317 | 187 | 11 | | | R2 | 65 | 2 | FONG, EDWARD & JUDY E |
| 66 PELTIER AVE. | 320 | 189 | 28.02 | | | R2 | 65 | 2 | TEITLER, HOWARD L. & JEANMARIE L. |

| Property Location | Page No. | Block No. | Lot No. | Lot Qualifier | Account No. | Zone | Tax Map | Property Class | Name of Owner |
|----------------------|----------|-----------|---------|---------------|-------------|------|---------|----------------|---|
| 9 PENNSYLVANIA AVE. | 162 | 121 | 3 | | | B1 | 35 | 4A | LEE, JUDY P |
| 55 PENNSYLVANIA AVE | 164 | 123 | 25.01 | | | | | 15C | BOROUGH OF METUCHEN |
| 55 PENNSYLVANIA AVE. | 165 | 123 | 48 | | | R1 | 35 | 2 | ELLO, FRANCIS J. |
| 57 PENNSYLVANIA AVE. | 165 | 123 | 46 | | | R1 | 35 | 2 | MUNDY, MARILYN |
| 59 PENNSYLVANIA AVE. | 165 | 123 | 50 | | | R1 | 35 | 2 | SATHI, CHANDRA S & BRUNDA |
| 61 PENNSYLVANIA AVE. | 165 | 123 | 52 | | | R1 | 35 | 2 | MCCOY, FLORENCE S |
| PIERSON AVE. | 345 | 206 | 9 | | | R2 | | 4A | MEKATR PROPERTIES LLC |
| PIERSON AVE. | 345 | 206 | 13 | | | R2 | 70 | 1 | ALI, ADNAN |
| PIERSON AVE. | 345 | 206 | 17 | | | R2 | 70 | 1 | FNZ PIERSON LLC |
| PLAINFIELD AVE | 1 | 1 | 1 | | | 1 | 1 | 1 | ETG ACQUISITION CORP |
| PLAINFIELD AVE | 1 | 1 | 2 | | | R1 | 1 | 1 | EDISON-TYLER ESTATES INC |
| PLAINFIELD AVE | 1 | 2 | 2 | | | | | 1 | VGWDC, L.L.C |
| PLAINFIELD AVE | 1 | 3 | 1.02 | | | | M02 | 1 | KOULOLOUDIS, NICHOLAS, ZALOKOSTAS, M |
| PLAINFIELD AVE. | 24 | 31 | 2 | B01 | | | M01 | 4A | CONSOLIDATED RAIL CORP/TAX DEPT |
| PLAINFIELD AVE. | 24 | 31 | 2 | B02 | | | | 4A | CONSOLIDATED RAIL CORP/TAX DEPT |
| PLAINFIELD AVE. | 24 | 31 | 3 | B01 | | | M02 | 4A | CONSOLIDATED RAIL CORP/TAX DEPT |
| PLAINFIELD AVE. | 120 | 92 | 32 | | | | | 15C | BOROUGH OF METUCHEN |
| 1 PLAINFIELD AVE. | 62 | 51.12 | 3 | | | R2 | 11 | 2 | NOEL, MANOUCHKA |
| 5 PLAINFIELD AVE. | 62 | 51.12 | 1 | | | R2 | 11 | 2 | SIMOES, ANTONIO & CARMINA |
| 6 PLAINFIELD AVE. | 49 | 50 | 36.01 | | | R2 | 11 | 2 | HAID, PETER |
| 11 PLAINFIELD AVE. | 58 | 51.08 | 8 | | | R2 | 11 | 2 | MANCHENO, JOSEPH & REYES, ROSEMARIE |
| 17 PLAINFIELD AVE. | 58 | 51.08 | 5 | | | R2 | 11 | 2 | KHIRICH, GENNADY & CAITLIN |
| 25 PLAINFIELD AVE. | 58 | 51.08 | 3 | | | R2 | 11 | 2 | SMYK, CHRISTOPHER R |
| 26 PLAINFIELD AVE. | 49 | 50 | 34 | | | R2 | 11 | 2 | AKEY, ANTHONY & JANINE |
| 28 PLAINFIELD AVE. | 49 | 50 | 31.01 | | | R2 | 11 | 2 | GROSSMAN, DAVID & MCCARTIN, CATHERINE M |
| 29 PLAINFIELD AVE. | 58 | 51.08 | 1 | | | R2 | 11 | 2 | ZAFAR-ELIA, FARAH Z |
| 30 PLAINFIELD AVE. | 49 | 50 | 28 | | | R2 | 11 | 2 | LOMBARDO, JOSEPH & BONNIE |
| 32 PLAINFIELD AVE. | 49 | 50 | 26 | | | R2 | 11 | 2 | ROJO, PHILIP & CARISSA |
| 35 PLAINFIELD AVE. | 56 | 51.07 | 8 | | | R2 | 11 | 2 | ZELIKSON, LEONID & KUZMINA, IRINA |
| 37 PLAINFIELD AVE. | 56 | 51.07 | 6 | | | R2 | 11 | 2 | MOONEY, BRIAN K & HO, RINSHIN |
| 38 PLAINFIELD AVE. | 49 | 50 | 24 | | | R2 | 11 | 2 | MARTINGALE, ANN |
| 40 PLAINFIELD AVE. | 49 | 50 | 22 | | | R2 | 11 | 2 | RIEBLING, PETER & RENEE |
| 41 PLAINFIELD AVE. | 56 | 51.07 | 1 | | | R2 | 11 | 2 | SULLIVAN, JAMES R, JR & FERNANDEZ, G V |
| 42 PLAINFIELD AVE. | 49 | 50 | 20 | | | R2 | 11 | 2 | GABA, AYORKOR & MORENO, DIEGO GOMEZ |
| 44 PLAINFIELD AVE. | 49 | 50 | 18.02 | | | R2 | 11 | 2 | MORALES, EDWIN |
| 46 PLAINFIELD AVE. | 48 | 50 | 17 | | | R2 | 11 | 2 | TESORIERO, CHRISTINA & SARA |
| 50 PLAINFIELD AVE. | 48 | 50 | 14 | | | R2 | 11 | 2 | NIELSEN, RALPH A |
| 51 PLAINFIELD AVE. | 49 | 51.01 | 1 | | | R2 | 11 | 2 | FALLAN, KRISTEN M |
| 56 PLAINFIELD AVE. | 48 | 50 | 12 | | | R2 | 11 | 2 | O'MARA, JOHN A. & J. |
| 57 PLAINFIELD AVE. | 49 | 51.01 | 10 | | | R2 | 11 | 2 | FLOOD, MATTHEW & TINA MARIE |
| 58 PLAINFIELD AVE. | 48 | 50 | 11 | | | R2 | 11 | 2 | NALEPA, RYAN & TRYTKO, RUSLANA |
| 60 PLAINFIELD AVE. | 48 | 50 | 9 | | | R2 | 11 | 2 | CHIUSANO, MARK S |
| 68 PLAINFIELD AVE. | 48 | 50 | 7.01 | | | R2 | 11 | 2 | BEISCHER, RICHARD W, III & LAUREN M |
| 72 PLAINFIELD AVE. | 48 | 50 | 5.02 | | | R2 | 11 | 2 | SIMMONS, LONNIA |
| 78 PLAINFIELD AVE. | 48 | 50 | 1.01 | | | R2 | 11 | 2 | PETRUCCELLI, JOHN & MAUREEN |
| 110 PLAINFIELD AVE. | 4 | 3 | 155 | | | R2 | 2 | 2 | MASOOD, SAAD B & KHAN, MOHAMMAD S |
| 120 PLAINFIELD AVE. | 5 | 3.01 | 122 | | | R2 | 2 | 2 | BARRETT, GLENN JAMES |
| 130 PLAINFIELD AVE. | 5 | 3.01 | 23 | | | R2 | 2 | 2 | JOHN, LEELAMMA |
| 140 PLAINFIELD AVE. | 5 | 3.01 | 22 | | | R2 | 2 | 2 | MACKIEWICZ, RICHARD W JR & GERALYN |
| 145 PLAINFIELD AVE. | 1 | 2 | 1 | | | R1 | 1 | 15B | BROTHERS OF SACRED HEART |
| 156 PLAINFIELD AVE. | 5 | 3.01 | 11.01 | | | R2 | 2 | 2 | MARSHALL, SCOTT D & SUSAN D |
| 168 PLAINFIELD AVE. | 1 | 3 | 3 | | | R2 | 2 | 2 | STOFA, A PAUL & JAIME ELAINE |
| 172 PLAINFIELD AVE. | 1 | 3 | 1.01 | | | R2 | 2 | 2 | KROMBHOLZ, JAMES R & STEFENY B STOFA |
| 2 PLEASANT PL. | 167 | 124.02 | 1 | | | R1 | 35 | 2 | PLEASANT PLACE PROPERTIES LLC |
| 3 PLEASANT PL. | 164 | 123 | 1 | | | R1 | 35 | 2 | VANDUYNE, DONALD L & PATRICIA |
| 4 PLEASANT PL. | 167 | 124.02 | 5 | | | R1 | 35 | 2 | RAMPARTAP, CHRISTOPHER & AMBROISE, O |
| 5 PLEASANT PL. | 165 | 123 | 43 | | | R1 | 35 | 2 | BOLANTE, ARRIGO A. & ELEANOR |
| 6 PLEASANT PL. | 167 | 124.02 | 7 | | | R1 | 35 | 2 | MANZA, MARGARET G |
| 10 PLEASANT PL. | 167 | 124.02 | 9 | | | R1 | 35 | 2 | GROSSMAN, ALAN & EATON, WENDOLYN |
| 11 PLEASANT PL. | 165 | 123 | 41 | | | R1 | 35 | 2 | LARKIN, SHARON |
| 51 PLEASANT PL. | 162 | 120 | 39 | | | R1 | 35 | 2 | ADAMOWSKY, SY AARON |
| 52 PLEASANT PL. | 161 | 119 | 82 | | | R1 | 35 | 2 | ADLER, REBECCA & SCHIFF, MORTIMER |
| 55 PLEASANT PL. | 162 | 120 | 38 | | | R1 | 35 | 2 | SORG, ROBERT J & ANN MARIE |
| 56 PLEASANT PL. | 161 | 119 | 84 | | | R1 | 35 | 2 | MCCOY, MATTHEW & SUSAN |
| 60 PLEASANT PL. | 161 | 119 | 86 | | | R1 | 35 | 2 | HOLDREN, DEAN |
| 64 PLEASANT PL. | 161 | 119 | 88 | | | R1 | 35 | 2 | KELLY, TIMOTHY F & JENNIFER M |
| 68 PLEASANT PL. | 161 | 119 | 90 | | | R1 | 35 | 2 | KIM, NICOLAS & ZHANG, QIONG |

| Property Location | Page No. | Block No. | Lot No. | Lot Qualifier | Account No. | Zone | Tax Map | Property Class | Name of Owner |
|--------------------|----------|-----------|---------|---------------|-------------|------|---------|----------------|---------------------------------------|
| 1 POETS LA. | 268 | 155 | 24 | | | R2 | 54.1 | 2 | MARCOZZI, PASURIE DARA |
| 2 POETS LA. | 267 | 155 | 11 | | | R2 | | 2 | HACKER, PETER R & CAROL |
| 5 POETS LA. | 268 | 155 | 23 | | | R2 | 54.1 | 2 | YETSKO, GARY D & KELLI A |
| 6 POETS LA. | 267 | 155 | 12 | | | | | 2 | RAMALINGAM, VIKRAMAN |
| 8 POETS LA. | 267 | 155 | 13 | | | R2 | 54.1 | 2 | SILVER, JANINE |
| 9 POETS LA. | 268 | 155 | 22 | | | R2 | 54.1 | 2 | RIVAS, ROBERT & KIMBERLEY |
| 10 POETS LA. | 267 | 155 | 15 | | | R2 | 54.1 | 2 | INDYK, MICHAEL C & SUSAN E |
| 11 POETS LA. | 268 | 155 | 21 | | | R2 | 54.1 | 2 | ALIJEWICZ, ALEK & JUDITH-TRUSTEES |
| 14 POETS LA. | 267 | 155 | 16 | | | R2 | 54.1 | 2 | KIRTMAN, BETTY ANN |
| 15 POETS LA. | 267 | 155 | 20 | | | R2 | 54.1 | 2 | GUERRERO, JOSE & KRISTEN |
| 16 POETS LA. | 267 | 155 | 17 | | | R2 | 54.1 | 2 | BAZER, BARRY & MICHELE |
| 17 POETS LA. | 267 | 155 | 19 | | | R2 | 54.1 | 2 | GAUDET, GREGORY C & DENISE M |
| 20 POETS LA. | 267 | 155 | 18 | | | R2 | 54.1 | 15C | BOROUGH OF METUCHEN |
| 14 POPLAR ST. | 260 | 154.04 | 6 | | | R2 | 53 | 2 | HA, HENRY & NG, MICHELLE |
| 15 POPLAR ST. | 266 | 154.08 | 15 | | | R2 | | 2 | BERGHOLZ, FRED W |
| 17 POPLAR ST. | 266 | 154.08 | 14 | | | | | 2 | SPERNAL, THOMAS & DONNA |
| 18 POPLAR ST. | 260 | 154.04 | 7 | | | R2 | 53 | 2 | BOYD, THOMAS J & KATHRYN M |
| 21 POPLAR ST. | 266 | 154.08 | 13 | | | R2 | 53 | 2 | DOMINO, JEROME P & MARY PATRICIA |
| 22 POPLAR ST. | 261 | 154.04 | 8 | | | R2 | 53 | 2 | TAUMAN, MICHAEL G & CHAN, JENNIE |
| 25 POPLAR ST. | 265 | 154.08 | 12 | | | R2 | | 2 | CHANG, CHARLIE CHENWEI |
| 26 POPLAR ST. | 261 | 154.04 | 9 | | | R2 | 53 | 2 | VISSICHELLI, MICHAEL & KELLY |
| 29 POPLAR ST. | 265 | 154.08 | 11 | | | R2 | 53 | 2 | CINCOTTA, EUGENE & LAURA |
| 30 POPLAR ST. | 261 | 154.04 | 10 | | | R2 | 53 | 2 | DEMATO, NICHOLAS & YUN-DEMATO, T |
| 34 POPLAR ST. | 261 | 154.04 | 11 | | | R2 | 53 | 2 | GIACOMAZZA, CELESTE |
| 37 POPLAR ST. | 264 | 154.07 | 2 | | | R2 | 53 | 2 | O'LEARY, DENNIS J |
| 38 POPLAR ST. | 261 | 154.04 | 12 | | | R2 | 53 | 2 | BAHOOUTH, LINDA A |
| 41 POPLAR ST. | 264 | 154.07 | 3 | | | R2 | 53 | 2 | HALE, MARY E. |
| 5 LA PORTA CT. | 118 | 91 | 42.05 | | | R3 | 26 | 2 | KELLIHER, THERESA A. |
| 6 LA PORTA CT. | 119 | 91 | 42.09 | | | R3 | 26 | 2 | SHUKLA, NAVEEN & SHARMA, ARCHANA |
| 7 LA PORTA CT. | 118 | 91 | 42.06 | | | R3 | 26 | 2 | MURPHY, JAMES H. & ANN B. |
| 8 LA PORTA CT. | 118 | 91 | 42.08 | | | R3 | 26 | 2 | MANDEL, ARON & CAROLINE |
| 9 LA PORTA CT. | 118 | 91 | 42.07 | | | R3 | 26 | 2 | MORSE, ERIC C & STACEY L |
| 100 PRINCETON ST. | 50 | 51.02 | 11 | | 1056SQFTR2 | | 11 | 2 | GROSSEIBL, DAVID |
| 102 PRINCETON ST. | 50 | 51.02 | 12.02 | | | R2 | 11 | 2 | 102 PRINCETON STREET LLC |
| 115 PRINCETON ST. | 50 | 51.01 | 16 | | | R2 | 11 | 2 | DE RUPO, FRANCIS & GWENDOLYN S |
| 2 PROSPECT ST. | 200 | 131 | 1.03 | | | B3 | 43 | 4A | SWARTZ, MICHAEL D |
| 13 PROSPECT ST. | 198 | 130.01 | 7 | | | R4 | 42 | 2 | D'AMICO, BERTHA |
| 17 PROSPECT ST. | 198 | 130.01 | 8 | | | R4 | 42 | 2 | GIOIA, NICK |
| 20 PROSPECT ST. | 200 | 131 | 1.04 | | | | | 4A | FERRARO, FRANK & CLARE |
| 21 PROSPECT ST. | 198 | 130.01 | 9 | | | | | 2 | TORRES, SAUL SANTO & RAMONA M |
| 25 PROSPECT ST. | 198 | 130.01 | 10 | | 1152SQFT | | | 2 | LOURENCO, LISA J |
| 29 PROSPECT ST. | 198 | 130.01 | 11 | | | | | 2 | CORDARO, JAMES & BETTE JANE |
| 30-1 PROSPECT ST. | 200 | 131 | 4.01 | C1001 | | R4 | 43 | 2 | SHON, JEAN |
| 30-2 PROSPECT ST. | 200 | 131 | 4.01 | C1002 | | R4 | 43 | 2 | AGRAWAL, AMIT & SOOD, NITAN |
| 30-3 PROSPECT ST. | 200 | 131 | 4.01 | C1003 | | R4 | 43 | 2 | GERMINDER, RISE L & ANTHONY R |
| 30-4 PROSPECT ST. | 200 | 131 | 4.01 | C1004 | | R4 | 43 | 2 | LEARDI, MICHAEL |
| 30-5 PROSPECT ST. | 200 | 131 | 4.01 | C1005 | | R4 | 43 | 2 | SMITH, ANNETTE M & JOSEPH M |
| 30-6 PROSPECT ST. | 200 | 131 | 4.01 | C1006 | | R4 | 43 | 2 | VILLAR-ILAO, ELSA |
| 30-7 PROSPECT ST. | 200 | 131 | 4.01 | C1007 | | R4 | 43 | 2 | CIRELLI, ELISE |
| 30-8 PROSPECT ST. | 200 | 131 | 4.01 | C1008 | | R4 | 43 | 2 | AKPATA, OSAHON MURE |
| 30-9 PROSPECT ST. | 200 | 131 | 4.01 | C1009 | | R4 | 43 | 2 | BANGALE, PRIYANKA GOPAL&SIAN, KARAN S |
| 30-10 PROSPECT ST. | 200 | 131 | 4.01 | C1010 | | R4 | 43 | 2 | CAMACHO, ISABEL |
| 30-11 PROSPECT ST. | 201 | 131 | 4.01 | C1011 | | R4 | 43 | 2 | SPRING SUNWOOD LLC |
| 30-12 PROSPECT ST. | 201 | 131 | 4.01 | C1012 | | R4 | 43 | 2 | LUKAWSKI, DANIEL A |
| 30-13 PROSPECT ST. | 201 | 131 | 4.01 | C1013 | | R4 | 43 | 2 | WOJCIK, PIOTR & GRAZYANA |
| 30-14 PROSPECT ST. | 201 | 131 | 4.01 | C1014 | | R4 | 43 | 2 | VON DER HEIDE, MARY P |
| 30-15 PROSPECT ST. | 201 | 131 | 4.01 | C1015 | | R4 | 43 | 2 | BRISCOE-DENTON, SUSAN LEE |
| 33 PROSPECT ST. | 198 | 130.01 | 20 | | | | | 2 | CUMMINS, STACY A & NICHOLAS |
| 37 PROSPECT ST. | 198 | 130.01 | 21 | | | | | 2 | STEWART, TERRY KEVIN&LINDA MARGARET |
| 40-1 PROSPECT ST. | 201 | 131 | 4.01 | C2001 | | R4 | 0043 | 2 | CAMPIONE, ANTONIO |
| 40-2 PROSPECT ST. | 201 | 131 | 4.01 | C2002 | | R4 | 43 | 2 | STANALYSIS LLC/ C/O JINGTAO YAN |
| 40-3 PROSPECT ST. | 201 | 131 | 4.01 | C2003 | | R4 | 43 | 2 | SHAMSI, RAZI U |
| 40-4 PROSPECT ST. | 201 | 131 | 4.01 | C2004 | | R4 | 43 | 2 | JAUNG, ANDREW H & SHEILA |
| 40-5 PROSPECT ST. | 201 | 131 | 4.01 | C2005 | | R4 | 43 | 2 | SMITH, SARA L |
| 40-6 PROSPECT ST. | 201 | 131 | 4.01 | C2006 | | R4 | 43 | 2 | YASKO, NIKOLAS |
| 40-7 PROSPECT ST. | 201 | 131 | 4.01 | C2007 | | R4 | 43 | 2 | PRESUTO, EMILY |
| 40-8 PROSPECT ST. | 201 | 131 | 4.01 | C2008 | | R4 | 43 | 2 | SILVA, MANUEL F & ALICE F |

| Property Location | Page No. | Block No. | Lot No. | Lot Qualifier | Account No. | Zone | Tax Map | Property Class | Name of Owner |
|---------------------|----------|-----------|---------|---------------|-------------|------|---------|----------------|---------------------------------------|
| 40-9 PROSPECT ST. | 201 | 131 | 4.01 | C2009 | | R4 | 43 | 2 | ROMERO, CHANTALE |
| 40-10 PROSPECT ST. | 202 | 131 | 4.01 | C2010 | | R4 | 43 | 2 | CULLEN, STEVEN J |
| 40-11 PROSPECT ST. | 202 | 131 | 4.01 | C2011 | | R4 | 43 | 2 | ROKICKI, PAMELA D |
| 40-12 PROSPECT ST. | 202 | 131 | 4.01 | C2012 | | R4 | | 2 | SEREDNICKI, CHRISTINA M |
| 40-13 PROSPECT ST. | 202 | 131 | 4.01 | C2013 | | R4 | 43 | 2 | TORNAMBE, MELISSA L & MICHAEL J |
| 40-14 PROSPECT ST. | 202 | 131 | 4.01 | C2014 | | R4 | 43 | 2 | CASTILLO, RICHARD |
| 40-15 PROSPECT ST. | 202 | 131 | 4.01 | C2015 | | R4 | 43 | 2 | EMENAKA, CASSANDRA |
| 41 PROSPECT ST. | 198 | 130.01 | 22 | | 1152SQFT | | | 2 | JACOBSON, JOHN F & KISH, KATRINA |
| 45 PROSPECT ST. | 199 | 130.01 | 32 | | | | | 2 | BULLARD, WALTER & O'BRIEN, PATRICIA |
| 49 PROSPECT ST. | 199 | 130.01 | 33 | | | R4 | 42 | 2 | JOBECK, DENISE J |
| 50-1 PROSPECT ST. | 202 | 131 | 4.01 | C3001 | | R4 | 43 | 2 | ZAHARONI, GIL & KARIN |
| 50-2 PROSPECT ST. | 202 | 131 | 4.01 | C3002 | | R4 | 43 | 2 | BUCHANAN, RONALD E. |
| 50-3 PROSPECT ST. | 202 | 131 | 4.01 | C3003 | | R4 | 43 | 2 | WANG, SUNG K & YOUNG A |
| 50-4 PROSPECT ST. | 202 | 131 | 4.01 | C3004 | | R4 | 43 | 2 | NAFSHI, ELAD & IRIS |
| 50-5 PROSPECT ST. | 202 | 131 | 4.01 | C3005 | | R4 | 43 | 2 | SOLLECITO, FRANK |
| 50-6 PROSPECT ST. | 202 | 131 | 4.01 | C3006 | | R4 | 43 | 2 | ARICO, JOHN J |
| 50-7 PROSPECT ST. | 202 | 131 | 4.01 | C3007 | | R4 | 43 | 2 | CARTER, KELLY |
| 50-8 PROSPECT ST. | 202 | 131 | 4.01 | C3008 | | R4 | 43 | 2 | TOTH, STEPHEN J & GAIL |
| 50-9 PROSPECT ST. | 203 | 131 | 4.01 | C3009 | | R4 | 43 | 2 | HERSEY, DOROTHY M |
| 50-10 PROSPECT ST. | 203 | 131 | 4.01 | C3010 | | R4 | 43 | 2 | PATEL, PRAGNA |
| 50-11 PROSPECT ST. | 203 | 131 | 4.01 | C3011 | | R4 | 43 | 2 | LIM, JEFFREY |
| 50-12 PROSPECT ST. | 203 | 131 | 4.01 | C3012 | | R4 | 43 | 2 | BROBBEY, GODFREY K JR |
| 50-13 PROSPECT ST. | 203 | 131 | 4.01 | C3013 | | R4 | 43 | 2 | CASTIGLIA, SEBASTIANA |
| 50-14 PROSPECT ST. | 203 | 131 | 4.01 | C3014 | | R4 | 43 | 2 | WOLFEL, DEBRA |
| 50-15 PROSPECT ST. | 203 | 131 | 4.01 | C3015 | | R4 | 43 | 2 | DUMAPIT, MILAGROS & RUBEN |
| 55 PROSPECT ST. | 199 | 130.01 | 44 | | | G1 | 42 | 4B | 55 PROSPECT STREET LLC |
| 57 PROSPECT ST. | 199 | 130.01 | 35 | | | | | 2 | KUENSELER, DONALD R & PATRICIA J |
| 60-1 PROSPECT ST. | 203 | 131 | 4.01 | C4001 | | R4 | 43 | 2 | HWANG, VIVIANNA |
| 60-2 PROSPECT ST. | 203 | 131 | 4.01 | C4002 | | R4 | 43 | 2 | CHAN, JADE |
| 60-3 PROSPECT ST. | 203 | 131 | 4.01 | C4003 | | R4 | 43 | 2 | BORACK, COURTNEY |
| 60-4 PROSPECT ST. | 203 | 131 | 4.01 | C4004 | | R4 | 43 | 2 | LAPOLLA, MATTHEW B |
| 60-5 PROSPECT ST. | 203 | 131 | 4.01 | C4005 | | R4 | 43 | 2 | NINONUEVO, GABRIELLE & CHIN, BRIAN |
| 60-6 PROSPECT ST. | 203 | 131 | 4.01 | C4006 | | R4 | 43 | 2 | LANARIS, PAUL |
| 61 PROSPECT ST. | 199 | 130.01 | 36 | | | | | 2 | DANKANYIN, DAVID |
| 65 PROSPECT ST. | 199 | 130.01 | 37 | | 1152SQFT | | | 2 | KIM, MI S & JIANG, JINJUN |
| 69 PROSPECT ST. | 199 | 130.01 | 38.02 | | | | | 2 | BELMIHOUB, KAMAL |
| 70-1 PROSPECT ST. | 203 | 131 | 4.01 | C5001 | | R4 | 43 | 2 | JHA, PRABHA |
| 70-2 PROSPECT ST. | 204 | 131 | 4.01 | C5002 | | R4 | 43 | 2 | LUFT, MICHAEL |
| 70-3 PROSPECT ST. | 204 | 131 | 4.01 | C5003 | | R4 | 43 | 2 | MAHAJAN, MUKESH & KIMINI |
| 70-4 PROSPECT ST. | 204 | 131 | 4.01 | C5004 | | R4 | 43 | 2 | FRANKEL FAMILY TRUST |
| 70-5 PROSPECT ST. | 204 | 131 | 4.01 | C5005 | | R4 | 43 | 2 | FISCHER, JONATHAN |
| 70-6 PROSPECT ST. | 204 | 131 | 4.01 | C5006 | | R4 | 43 | 2 | TSIPENYUK, VLADIMIR & FAINA |
| 70-7 PROSPECT ST. | 204 | 131 | 4.01 | C5007 | | R4 | 43 | 2 | SMITH, ANDREA D |
| 70-8 PROSPECT ST. | 204 | 131 | 4.01 | C5008 | | R4 | 43 | 2 | GREINER, G ROGER-TRUSTEE |
| 70-9 PROSPECT ST. | 204 | 131 | 4.01 | C5009 | | R4 | 43 | 2 | YI, HYANG KI |
| 70-10 PROSPECT ST. | 204 | 131 | 4.01 | C5010 | | R4 | 43 | 2 | DADDINO, COLLEEN |
| 70-11 PROSPECT ST. | 204 | 131 | 4.01 | C5011 | | R4 | 43 | 2 | D'ANDRIA, RICHARD & BOVERI, DANNIELLE |
| 70-12 PROSPECT ST. | 204 | 131 | 4.01 | C5012 | | R4 | 43 | 2 | AYLA, PALLAVI |
| 70-13 PROSPECT ST. | 204 | 131 | 4.01 | C5013 | | R4 | 43 | 2 | HUGHES, AMBER |
| 100 PROSPECT ST. | 233 | 152 | 51.01 | | | LI | 51 | 4B | HES EQUITY LLC |
| 114 PROSPECT ST. | 233 | 152 | 62 | | | | | 1 | PROSPECT REALTY ASSOC.LP% FRANCO MF |
| 555 PROSPECT ST. | 233 | 152 | 25.03 | | | I | 51 | 4A | PROSPECT REALTY ASSOC.LP% FRANCO MF |
| PROSPECT ST. CONDOS | 204 | 131 | 4.01 | P01 | | | | 15F | METUCHEN GARDENS HOA/HOMESTEAD MGMT |
| 53 RAILROAD AVE. | 287 | 167 | 24 | | | R2 | 58 | 2 | SHEPHARD, MICHAEL & LAURIE |
| 55 RAILROAD AVE. | 287 | 167 | 23 | | | R2 | 58 | 2 | LISEE, CHRISTOPHER J & MICHELLE D |
| 57 RAILROAD AVE. | 286 | 167 | 22 | | | R2 | 58 | 2 | HALL, KAREEN |
| 22 RAYLE CT. | 167 | 124.01 | 20 | | | R1 | 37 | 2 | SILVER, STANLEY J & MARILYN H |
| 26 RAYLE CT. | 167 | 124.01 | 21 | | | R1 | 37 | 2 | PATTERSON, JAMES B & SANDRA A |
| 27 RAYLE CT. | 166 | 124 | 51.061 | | | R1 | 37 | 1 | HOMELAND DEVELOPERS LLC |
| 30 RAYLE CT. | 167 | 124.01 | 22 | | | R1 | 37 | 2 | STEIN, NEIL & MICHELLE |
| 31 RAYLE CT. | 166 | 124 | 62 | | | R1 | 37 | 2 | DEVARAJAN, GIRIDHAR & HEMA |
| 34 RAYLE CT. | 167 | 124.01 | 23 | | | R1 | 37 | 2 | DERMAN, HARRIET E |
| 35 RAYLE CT. | 167 | 124 | 63 | | | R1 | 37 | 2 | ANDRIANOPOULOS, ANTHONY & DEBRA A |
| 39 RAYLE CT. | 166 | 124 | 51.03 | | | R1 | 37 | 2 | ZANIEWSKI, RAYMOND & CHRISTINA |
| 40 RAYLE CT. | 167 | 124.01 | 24 | | | R1 | 37 | 2 | REGAN, THOMAS J & MARGARET |
| 23 RAYLE CT. | 166 | 124 | 51.062 | | | | | 1 | HOMELAND DEVELOPERS LLC |
| 1 READING CT. | 149 | 108.01 | 3 | | | R1 | 31 | 2 | GRABAN, PAUL & LANCIOTTI, VIVIAN J. |

| Property Location | Page No. | Block No. | Lot No. | Lot Qualifier | Account No. | Zone | Tax Map | Property Class | Name of Owner |
|-------------------|----------|-----------|---------|---------------|-------------|------|---------|----------------|-------------------------------------|
| 3 READING CT. | 149 | 108.01 | 3.01 | | | R1 | 31 | 2 | RADHAKRISHNAN, S & BARTHAKUR, S |
| 5 READING CT. | 149 | 108.01 | 3.02 | | | R1 | 31 | 2 | HYON, ANDREW C & JOANNA M |
| 7 READING CT. | 149 | 108.01 | 3.03 | | | R1 | 31 | 2 | MOHAN,VISWANATHAN&BALASUBRAMANIAN,P |
| 20 RECTOR ST. | 166 | 124 | 47 | | | R1 | 37 | 2 | SINGHAL, SOURABH & JHUMUR MANGLIK |
| 24 RECTOR ST. | 166 | 124 | 60 | | | R1 | 37 | 1 | GRIFFIN & GRIFFIN PTSHP. |
| 34 RECTOR ST. | 166 | 124 | 52.01 | | | R1 | 37 | 2 | GRIFFIN, CAROL SUE-TRUSTEE |
| 35 RECTOR ST. | 160 | 119 | 63 | | | R1 | 35 | 2 | PERNER, RORY H & ALLISON B |
| 38 RECTOR ST. | 166 | 124 | 52.031 | | | | | 2 | CLARKSON, CHARLES & ELLEN |
| 39 RECTOR ST. | 160 | 119 | 59.01 | | | R1 | 35 | 2 | TROTSKO, VITALI V |
| 41 RECTOR STREET | 160 | 119 | 56.01 | | | R1 | 35 | 2 | PATTEE, DIANE M |
| 43 RECTOR ST. | 160 | 119 | 53 | | | R1 | 35 | 2 | GRICE, IAN G. & SHARON L. |
| 44 RECTOR ST. | 166 | 124 | 57 | | | R1 | 37 | 2 | AVGERAKIS, WILLIAM & MCLURE,BETHANY |
| 47 RECTOR ST. | 160 | 119 | 51 | | | R1 | 35 | 2 | PELL, GREGORY & LAM, HELEN |
| 48 RECTOR ST. | 166 | 124 | 54 | | | R1 | 37 | 2 | SZAP, MATTHEW C & CATHERINE T |
| 49 RECTOR ST | 160 | 119 | 49 | | | R1 | 35 | 2 | BREEZE, STEVEN C & JULIE |
| 60 RECTOR ST | 172 | 125.03 | 1.03 | | | R1 | 36 | 2 | LIPMAN,REBECCA E & FEUER,BENJAMIN A |
| 61 RECTOR STREET | 153 | 117 | 1.01 | | | R1 | 34 | 2 | NATKIE, DANIEL L & LAUREN |
| 68 RECTOR ST. | 172 | 125.03 | 2 | | | R1 | 36 | 2 | ZHU, XIAOLONG & GUO, KAIZHU |
| 73 RECTOR ST. | 154 | 117 | 1.02 | | | R1 | 34 | 2 | TIDDENS,BARBARA J & LAWSON,DAVID E |
| 76 RECTOR ST. | 169 | 125.01 | 29 | | | R1 | 36 | 2 | PETROPOULOS, PETER & COUVADELLI, B |
| 77 RECTOR ST. | 157 | 117 | 124 | | | R1 | 34 | 2 | SHARMA,PIHU & YEFREMENKO, OLEKSANDR |
| 80 RECTOR ST. | 169 | 125.01 | 31 | | | R1 | 36 | 2 | ALLEGRI, BUENA A & LUIS E |
| 81 RECTOR ST. | 157 | 117 | 122 | | | R1 | 34 | 2 | MATERNA, PETER & ZERBE, NANCY |
| 84 RECTOR ST. | 169 | 125.01 | 32 | | | R1 | 36 | 2 | TREVIDIC, OLIVIER |
| 85 RECTOR ST. | 157 | 117 | 115 | | | R1 | 34 | 2 | ISLER, JOSHUA A. & DULCE M. |
| 92 RECTOR ST. | 169 | 125.01 | 33 | | | R1 | 36 | 2 | LISENO, KATHERINE J |
| 11 RENNINGER RD. | 91 | 74 | 31 | | | | | 2 | DEJESUS, ISABEL & SANTOS, ANGELA |
| 12 RENNINGER RD. | 89 | 73 | 29 | | | | | 2 | REBOVICH, MICHAEL F. & MONICA C. |
| 15 RENNINGER RD. | 91 | 74 | 30 | | | | | 2 | LUTZ, MATTHEW ESTATE OF |
| 18 RENNINGER RD. | 89 | 73 | 30 | | | R2 | 18 | 2 | JORDON, PHILIP M & DEBRAH |
| 21 RENNINGER RD. | 91 | 74 | 29 | | | R2 | 18 | 2 | SHPIRT, ANATOLIY & GAYLE |
| 24 RENNINGER RD. | 90 | 73 | 31 | | | R2 | 18 | 2 | SHAH, NISHIT & GEETA |
| 25 RENNINGER RD. | 91 | 74 | 28 | | | R2 | 18 | 2 | KANITRA, THOMAS D & LINDA T |
| 12 REVERE CT. | 148 | 108 | 16 | | | R1 | 31 | 2 | LOEPER, MATTHEW W & TARA L |
| 16 REVERE CT. | 148 | 108 | 17 | | | | | 2 | SMITH,JAMES L.& BARBARA KUNTZ- |
| 24 REVERE CT. | 148 | 108 | 19 | | | | | 2 | SMITH,DOUGLAS & COLLEEN |
| RIGHT OF WAY | 27 | 37 | 5.12 | | | LI | 8.01 | 1 | METUCHEN REALTY ACQ./DENISE PINE |
| 2 ROBERT CIRCLE | 96 | 78.01 | 13 | | | R2 | 19 | 2 | ERDEM, IBRAHIM |
| 6 ROBERT CIRCLE | 96 | 78.01 | 13.01 | | | R2 | 19 | 2 | TAMASCO,SHERRY J |
| 8 ROBERT CIRCLE | 96 | 78.01 | 21 | | | R2 | 19 | 2 | NICHOLSON,KERWIN&DALEY-NICHOLSON,K |
| 10 ROBERT CIRCLE | 96 | 78.01 | 20 | | | R2 | 19 | 2 | WEST, CHRISTOPHER S & JENNIFER L |
| 12 ROBERT CIRCLE | 96 | 78.01 | 19 | | | R2 | 19 | 2 | MCPARTLAN, JOHN F |
| 14 ROBERT CIRCLE | 96 | 78.01 | 18 | | | R2 | 19 | 2 | BROXMEYER, SUSANNE |
| 16 ROBERT CIRCLE | 96 | 78.01 | 17 | | | R2 | 19 | 2 | TAMASCO, SHERRY |
| 18 ROBINS PL. | 164 | 123 | 12.01 | | | R1 | 35 | 2 | HUNTER, BARBARA |
| 20 ROBINS PL. | 164 | 123 | 12.02 | | | R1 | 35 | 2 | SCHAEFFER, LEO III & JESSICA |
| 24 ROBINS PL. | 164 | 123 | 14.01 | | | R1 | 35 | 2 | SHRESTHA, BIKASH & GUPTA, MUKTA |
| 25 ROBINS PL. | 163 | 122 | 29 | | | R1 | 35 | 2 | KIM, WOO K |
| 26 ROBINS PL. | 164 | 123 | 14.02 | | 1260SQFTR1 | | 35 | 2 | VINCI,VINCENT R & GARRISON,SARINA A |
| 27 ROBINS PL. | 163 | 122 | 27 | | | R1 | 35 | 2 | GAWLAK, FRANK J. JR. & SUSAN |
| 28 ROBINS PL. | 164 | 123 | 16.01 | | | R1 | 35 | 2 | TODD, JONATHAN |
| 30 ROBINS PL. | 164 | 123 | 16.02 | | | R1 | 35 | 2 | LEBERT, PATRICIA LYNN |
| 32 ROBINS PL. | 164 | 123 | 18.01 | | | R1 | 35 | 2 | CLARKSON, STEVEN & FELICIA |
| 34 ROBINS PL. | 164 | 123 | 18.02 | | | R1 | 35 | 2 | PASTRAS, JUDYTHE |
| 45 ROBINS PL. | 157 | 118 | 1 | | | R1 | 35 | 2 | ABBOTT, FERN A. |
| 49 ROBINS PL. | 157 | 118 | 3 | | | R1 | 35 | 2 | SEN, SUNIL WIELAND & LEE, SOOJIN |
| 55 ROBINS PL. | 157 | 118 | 13.02 | | | R1 | 35 | 2 | DEL ROSARIO, CESAR & CORAZON |
| 58 ROBINS PL. | 161 | 120 | 19 | | | R1 | 35 | 2 | CEA, DANIEL & SUZANNE L |
| 59 ROBINS PL. | 158 | 118 | 62 | | | R1 | 35 | 2 | CRAFT, CHERYL |
| 60 ROBINS PL. | 161 | 120 | 20 | | | R1 | 35 | 2 | ROBERTS,MEAGHAN &ZIZNEWSKI,JOSEPH D |
| 65 ROBINS PL. | 159 | 118 | 68 | | | R1 | 35 | 2 | MOORE, MAE FRANCES |
| 75 ROBINS PL. | 158 | 118 | 55 | | | R1 | 35 | 2 | BATTAGLIA, CHRISTOPHER & DIANE S |
| 74 ROBINS PLACE | 159 | 119 | 13.01 | | | R1 | | 2 | WINDOS, GERALD S. & SHIRLEY D. |
| 11 ROLFE PL. | 217 | 141 | 85 | | | R2 | 46 | 2 | TODD, BRAD & ALICIA |
| 15 ROLFE PL. | 217 | 141 | 86 | | | R2 | 46 | 2 | MC AFOOS, MICHAEL & LESLIE |
| 18 ROLFE PL. | 218 | 141.01 | 95.01 | | | | | 2 | HWANG, RICHARD & TANG, DELPHINE W |
| 19 ROLFE PL. | 217 | 141 | 87 | | | R2 | 46 | 2 | GUPTA, CHANDAN & ANITA |

| Property Location | Page No. | Block No. | Lot No. | Lot Qualifier | Account No. | Zone | Tax Map | Property Class | Name of Owner |
|-------------------|----------|-----------|---------|---------------|-------------|------|---------|----------------|-------------------------------------|
| 23 ROLFE PL. | 218 | 141 | 88 | | | R2 | 46 | 2 | ASREEN, THOMAS W & WENDY B |
| 26 ROLFE PL. | 218 | 141.01 | 94 | | | R2 | 46 | 2 | BROWN,PAMELA J. |
| 27 ROLFE PL. | 218 | 141 | 89 | | | R2 | 46 | 2 | CANNON,ALFRED & BARBARA A-TRUSTEES |
| 31 ROLFE PL. | 218 | 141 | 90 | | | R2 | 46 | 2 | LEE, TAI KIU |
| 35 ROLFE PL. | 218 | 141 | 91 | | | R2 | 46 | 2 | CHEN, THOMAS & GRETA |
| 3 ROOSEVELT CT. | 129 | 93.02 | 24 | | | | 24 | 2 | USZENSKI, JANICE |
| 5 ROOSEVELT CT. | 129 | 93.02 | 23 | | | R4 | 24 | 2 | RAMSAY, SCOTT & KATHLEEN |
| 6 ROOSEVELT CT. | 123 | 93 | 110 | | | R4 | 24 | 2 | STOLFI, LINDA |
| 7 ROOSEVELT CT. | 128 | 93.02 | 22 | | | | M24 | 2 | BELL,RANDY S |
| 8 ROOSEVELT CT. | 124 | 93 | 111 | | | | | 2 | PATEL, VINAY & MONICA V |
| 9 ROOSEVELT CT. | 128 | 93.02 | 21 | | 896SQFT | | | 2 | BLOOM, PATRICIA-TRUSTEE |
| 10 ROOSEVELT CT. | 124 | 93 | 112 | | | | | 2 | RIERA, PAULINA |
| 11 ROOSEVELT CT. | 128 | 93.02 | 20 | | | | | 2 | BAZARNIK, ELISA BERNADETTE |
| 12 ROOSEVELT CT. | 124 | 93 | 113 | | | | | 2 | DICK, JOHN R. & PATRICIA |
| 13 ROOSEVELT CT. | 128 | 93.02 | 19 | | | | | 2 | WERTZ,KARL |
| 14 ROOSEVELT CT. | 124 | 93 | 114 | | | R4 | 24 | 2 | RADIA, DIL |
| 15 ROOSEVELT CT. | 128 | 93.02 | 18 | | | R4 | 24 | 2 | BELL, MITCHELL N |
| 16 ROOSEVELT CT. | 124 | 93 | 115 | | | | | 2 | BRACUTO, SUSANNE & HAGANEY, RYAN |
| 17 ROOSEVELT CT. | 128 | 93.02 | 17 | | | R4 | 24 | 2 | ROMERO, HELEN |
| 18 ROOSEVELT CT. | 124 | 93 | 116 | | | R4 | 24 | 2 | FANTAYE,BESHAW Y & ABEBE,TARIKUA E |
| 19 ROOSEVELT CT. | 128 | 93.02 | 16 | | | R2 | 24 | 2 | ONSTAD, PETER |
| 20 ROOSEVELT CT. | 124 | 93 | 117 | | | | | 2 | REED, CHARLES & PATRICIA F. |
| 21 ROOSEVELT CT. | 128 | 93.02 | 15 | | | R4 | 24 | 2 | JACUS, MYRON |
| 22 ROOSEVELT CT. | 124 | 93 | 118 | | | | | 2 | BAXER, PAUL |
| 23 ROOSEVELT CT. | 128 | 93.02 | 14 | | | | | 2 | GETTY, SEAN & KELLI |
| 24 ROOSEVELT CT. | 124 | 93 | 119 | | | R4 | 24 | 2 | LISICKI, EMILYANN J |
| 25 ROOSEVELT CT. | 128 | 93.02 | 13 | | | R4 | 24 | 2 | THOMPSON,JOYCE |
| 3 ROSE ST. | 209 | 132 | 59 | | | R2 | 44 | 2 | SANKARAKUMARASAMY, A & LYNCH, M |
| 8 ROSE ST. | 210 | 133 | 65 | | | R2 | M44 | 2 | BAKSHI, CHARU & SANJAY |
| 11 ROSE ST. | 209 | 132 | 58 | | | R2 | 44 | 2 | ROBERTSON, SETH & TAYLOR, HOLLY |
| 14 ROSE ST. | 210 | 133 | 64 | | | R2 | 44 | 2 | DEVKOTA, PRAJJWAL P |
| 17 ROSE ST. | 208 | 132 | 29 | | | R2 | 44 | 2 | KING, JOHN A & MARGUERITE |
| 20 ROSE ST. | 210 | 133 | 63 | | | R2 | 44 | 2 | JARMAN, ELLIOT S. & BARBARA L. |
| 23 ROSE ST. | 208 | 132 | 30 | | | R2 | 44 | 2 | JONES, TIMOTHY A & CATHERINE |
| 27 ROSE ST. | 208 | 132 | 31 | | | R2 | 44 | 2 | MURRAY, MICHAEL & ROBIN |
| 32 ROSE ST. | 209 | 133 | 57 | | | R2 | 44 | 2 | KARLOVITCH, GLEN J. & MELISSA D. |
| 44 ROSE ST. | 219 | 142 | 43 | | | | | 2 | FUNG, HOLLY & BENNY |
| 48 ROSE ST. | 219 | 142 | 42 | | | | | 2 | CHECHE, ROBERT & KATHLEEN M. |
| 52 ROSE ST. | 219 | 142 | 41 | | | R2 | 47 | 2 | BERTOCCI, FABRIZIO & HUI, GRACE TAK |
| 53 ROSE ST. | 215 | 141 | 12 | | | R2 | 46 | 2 | FRALICH, GUY L |
| 56 ROSE ST. | 219 | 142 | 40 | | | R2 | 47 | 2 | WHITMORE, ROBERT C, JR |
| 60 ROSE ST. | 219 | 142 | 39 | | | R2 | 47 | 2 | ROQUE, STEVE M & HUGHES,SHANIN |
| 63 ROSE ST. | 215 | 141 | 14.02 | | | R2 | 46 | 2 | LEVINE, ROBIN S SHERMAN |
| 64 ROSE ST. | 219 | 142 | 38 | | | | | 2 | ATZBI, MOSHE & SESTITO, CARISSA |
| 65 ROSE ST. | 215 | 141 | 18 | | | R2 | 46 | 2 | HOOVER,WILLIAM J. & JOANNE |
| 71 ROSE ST. | 215 | 141 | 20 | | | R2 | 46 | 2 | 71 ROSE ST. |
| 75 ROSE ST. | 215 | 141 | 22 | | | R2 | M46 | 2 | BARAN, ROGER A & JANE E |
| 78 ROSE ST. | 222 | 143.01 | 1.11 | | | R2 | 47 | 2 | BAXTER, GAIL |
| 79 ROSE ST. | 215 | 141 | 24 | | | R2 | 46 | 2 | GRAZIANO,JAMES B. & JUDITH A. |
| 82 ROSE ST. | 223 | 143.01 | 17 | | | | | 1 | FOX AND FOXX DEVELOPMENT LLC |
| 83 ROSE ST. | 215 | 141 | 26 | | | R2 | 46 | 2 | MILLER, RICHARD L & JENNIFER G |
| 89 ROSE ST. | 216 | 141 | 28.02 | | | R2 | 46 | 2 | TAGIE, CARL & LUCILLE |
| 93 ROSE ST. | 218 | 141.01 | 95.02 | | | | | 2 | BHAVSAR, NIHIR & POOJA |
| 96 ROSE ST. | 223 | 143.01 | 16 | | | | | 2 | WATTS, ANN C |
| 99 ROSE ST. | 218 | 141.01 | 95.03 | | | | | 2 | SHAH, ANKIT & ROSHNI |
| 104 ROSE ST. | 222 | 143.01 | 1.03 | | | R2 | 47 | 2 | GASKILL,DELPHINE W&SMITH,L G-TRUST |
| 110 ROSE ST. | 222 | 143.01 | 1.02 | | | R2 | 47 | 2 | DE CICCÒ, DAVID |
| 114 ROSE ST. | 223 | 143.01 | 11 | | | | | 2 | KEERS-FLOOD, BARBARA |
| 115 ROSE ST. | 218 | 141.01 | 93 | | | R2 | 46 | 2 | SMITH, MARNIE S |
| 117 ROSE ST. | 218 | 141 | 92 | | | R2 | 46 | 2 | TAMASHAUSKY,JASON J&LOVELAND,KARL F |
| 118 ROSE ST. | 223 | 143.01 | 10.2 | | | R2 | 47 | 2 | KOSCS JR, GEORGE A |
| 122 ROSE ST. | 223 | 143.01 | 8 | | | R2 | 47 | 2 | LAZAR-GALOIU, GHEORGHE & NATALIA |
| 126 ROSE ST. | 223 | 143.01 | 7 | | | | | 2 | KENNY, JAMES & ELOISA |
| 127 ROSE ST. | 216 | 141 | 28.11 | | | R2 | 46 | 2 | GLANCEY, JOHN S. & DIANE L. |
| 131-133 ROSE ST. | 218 | 141 | 96 | | | R2 | 46 | 2 | UCHRIN, JESSICA |
| 145 ROSE ST. | 250 | 153.01 | 6 | C3103 | | R4 | 46 | 2 | LYNCH, THOMAS & MONUSH, BARRY |
| 147 ROSE ST. | 250 | 153.01 | 6 | C3104 | | R4 | 46 | 2 | KLEINMAN, BRUCE M. |

| Property Location | Page No. | Block No. | Lot No. | Lot Qualifier | Account No. | Zone | Tax Map | Property Class | Name of Owner |
|-------------------|----------|-----------|---------|---------------|-------------|------|---------|----------------|---------------------------------------|
| 149 ROSE ST. | 250 | 153.01 | 6 | C3105 | | R4 | | 2 | GUTERL, BRIAN W |
| 151 ROSE ST. | 250 | 153.01 | 6 | C3106 | | R4 | | 2 | ZATONSKI, THOMAS J & SUSAN E |
| 153 ROSE ST. | 252 | 153.01 | 6 | C3224 | | R4 | | 2 | WATT, JOSEPHINE |
| 155 ROSE STREET | 252 | 153.01 | 6 | C3223 | | R4 | | 2 | SOLOMONOV,A & SOLOMONOVA, V & ET AL |
| 157 ROSE ST. | 251 | 153.01 | 6 | C3222 | | R4 | | 2 | GOMEZ, RICHARD C |
| 158 ROSE ST. | 255 | 154 | 11.02 | | | R2 | M53 | 2 | ALLEN, KARA L |
| 159 ROSE ST. | 251 | 153.01 | 6 | C3221 | | R4 | 52 | 2 | RYAN, CHERYL LYNNE |
| 160 ROSE ST. | 255 | 154 | 38 | | | R2 | 53 | 2 | SHUPPER, JOSEPH & RUDOLPH J & PETER |
| 161 ROSE ST. | 251 | 153.01 | 6 | C3220 | | | | 2 | SHLIAN, STEVEN J |
| 163 ROSE ST. | 251 | 153.01 | 6 | C3219 | | R4 | | 2 | ZUCKERMAN, BRENDA |
| 165 ROSE ST. | 251 | 153.01 | 6 | C3218 | | R4 | | 2 | RADTKE, HELEN |
| 166 ROSE ST. | 255 | 154 | 43 | | | R2 | 53 | 2 | LIAPES, PETER C & CATHERINE R |
| 167 ROSE ST. | 251 | 153.01 | 6 | C3217 | | R4 | 52 | 2 | BENNETT, STEPHAN & FAITHE CHU |
| 169 ROSE ST. | 251 | 153.01 | 6 | C3216 | | R4 | | 2 | SOIN, MONICA |
| 171 ROSE ST. | 251 | 153.01 | 6 | C3215 | | R4 | | 2 | BOUGHTON, ANDREW & JENNIFER |
| 172 ROSE ST. | 255 | 154 | 42 | | | R2 | 53 | 2 | KIM, JEROME & REGINA |
| 173 ROSE ST. | 251 | 153.01 | 6 | C3214 | | R4 | | 2 | DOWLING, THOMAS W, III |
| 175 ROSE ST. | 251 | 153.01 | 6 | C3213 | | R4 | | 2 | AIKENS, JOSEPHINE H |
| 177 ROSE ST. | 251 | 153.01 | 6 | C3212 | | R4 | | 2 | SOBON, MARY FRANCES |
| 178 ROSE ST. | 255 | 154 | 25.01 | | | R2 | 53 | 2 | RUTTER, ERIC T |
| 179 ROSE ST. | 251 | 153.01 | 6 | C3211 | | R4 | | 2 | CHOU, CHIA CHING |
| 181 ROSE ST. | 251 | 153.01 | 6 | C3210 | | R4 | | 2 | ALFONZO, RICHARD N |
| 182 ROSE ST. | 255 | 154 | 37 | | | R2 | 53 | 2 | GURZO,NANCY C. |
| 183 ROSE ST. | 251 | 153.01 | 6 | C3209 | | R4 | | 2 | CAPUTO, STEPHEN & OGAWA-CAPUTO, M |
| 185 ROSE ST. | 250 | 153.01 | 6 | C3208 | | R4 | | 2 | HERMAN, DEBORAH E |
| 187 ROSE ST. | 250 | 153.01 | 6 | C3207 | | R4 | | 2 | BOTIQUIN, RENEE R |
| 188 ROSE ST. | 255 | 154 | 33 | | | R2 | 53 | 2 | BEACH, JR, ROBERT F&CORLEY,PATRICIA A |
| 189 ROSE ST. | 250 | 153.01 | 6 | C3206 | | R4 | | 2 | SLOAN, NORMAN B. JR. |
| 191 ROSE ST. | 250 | 153.01 | 6 | C3205 | | R4 | | 2 | KEANE, CAROL BADER |
| 193 ROSE ST. | 250 | 153.01 | 6 | C3204 | | R4 | | 2 | SOMERS, SUZANNE V |
| 195 ROSE ST. | 250 | 153.01 | 6 | C3203 | | R4 | | 2 | KARABINCHAK, JENNIFER J. |
| 197 ROSE ST. | 250 | 153.01 | 6 | C3202 | | R4 | | 2 | SALDINO, MELYSSA & QUINTANA, MARCIE |
| 199 ROSE ST. | 250 | 153.01 | 6 | C3201 | | R4 | | 2 | VIRA, MICHAL & ANNA |
| 201 ROSE ST. | 246 | 153.01 | 4 | C2112 | | R4 | | 2 | STOFFERS, JAMES T |
| 203 ROSE ST. | 246 | 153.01 | 4 | C2111 | | R4 | | 2 | HIGH, CYNTHIA |
| 205 ROSE ST. | 246 | 153.01 | 4 | C2110 | | R4 | | 2 | ACHARYA, ANJALI & REHMAN, ATAU |
| 206 ROSE ST. | 66 | 54.06 | 60.01 | | | R2 | 53 | 2 | DEUTSCHMAN, BEN |
| 207 ROSE ST. | 245 | 153.01 | 4 | C2109 | | R4 | | 2 | UHRIG, SALLY A |
| 209 ROSE ST. | 245 | 153.01 | 4 | C2108 | | R4 | | 2 | MURPHY, JOANN |
| 210 ROSE ST. | 262 | 154.06 | 61 | | | R2 | 53 | 2 | COCCO, SANDRA L |
| 211 ROSE ST. | 245 | 153.01 | 4 | C2107 | | R4 | | 2 | CARL, RICHARD L. & SUSAN M. |
| 213 ROSE ST. | 245 | 153.01 | 4 | C2106 | | R4 | 52 | 2 | TENREIRO, VALERIA-TRUSTEE |
| 214 ROSE ST. | 262 | 154.06 | 62 | | | R2 | 53 | 2 | SHLIAN, STEVEN J |
| 215 ROSE ST. | 245 | 153.01 | 4 | C2105 | | R4 | | 2 | CHEN, JIAN & ZHANG, JIN ZHEN |
| 217 ROSE ST. | 245 | 153.01 | 4 | C2104 | | R4 | | 2 | DISEBASTIAN,S&KLAIBER-DISEBASTIAN,C |
| 218 ROSE ST. | 262 | 154.06 | 63 | | | R2 | 53 | 2 | SCHLITT, IRA |
| 219 ROSE ST. | 245 | 153.01 | 4 | C2103 | | R4 | | 2 | FETICS, MARION |
| 221 ROSE ST. | 245 | 153.01 | 4 | C2102 | | R4 | | 2 | MATUNAS, LAURA |
| 222 ROSE ST. | 262 | 154.06 | 64 | | | R2 | 53 | 2 | LAKE, RICHARD C. & DOROTHY M. |
| 223 ROSE ST. | 245 | 153.01 | 4 | C2101 | | R4 | | 2 | ANTONINI, MARCO & ANA MARIA |
| 225 ROSE ST. | 246 | 153.01 | 4 | C2201 | | R4 | | 2 | YOUNG,BRENDA |
| 226 ROSE ST. | 262 | 154.06 | 65 | | | R2 | 53 | 2 | VIQUERAT, ROBERT C. & MARGARET E. |
| 227 ROSE ST. | 246 | 153.01 | 4 | C2202 | | R4 | | 2 | CARMINE, CLEVELAND & ANNIE |
| 229 ROSE ST. | 246 | 153.01 | 4 | C2203 | | R4 | | 2 | TOKAR, MICHELE |
| 230 ROSE ST. | 262 | 154.06 | 66 | | | R2 | 53 | 2 | MORRIS, VIVYANNE |
| 231 ROSE ST. | 246 | 153.01 | 4 | C2204 | | R4 | | 2 | GOTTESMAN, ROBERT |
| 233 ROSE ST. | 246 | 153.01 | 4 | C2205 | | R4 | | 2 | KALEGI, EDWARD W., JR. & DIANE |
| 234 ROSE ST. | 262 | 154.06 | 67 | | | R2 | 53 | 2 | JENSEN, MARIE |
| 235 ROSE ST. | 246 | 153.01 | 4 | C2206 | | R4 | 52 | 2 | KOVAI PROPERTIES LLC |
| 237 ROSE ST. | 246 | 153.01 | 4 | C2207 | | R4 | | 2 | GELLER, JAIME |
| 238 ROSE ST. | 262 | 154.06 | 68 | | | R2 | 53 | 2 | BREVETTI, JENNIFER & JOSEPH |
| 239 ROSE ST. | 246 | 153.01 | 4 | C2208 | | R4 | | 2 | COPPINGER-PETERS, MARIA |
| 241 ROSE ST. | 243 | 153.01 | 2 | C1112 | | R4 | | 2 | BATES, JACLYN NICOLE |
| 242 ROSE ST. | 262 | 154.06 | 69 | | | R2 | M53 | 2 | HIRYA, EUNICE O & ABBAS H |
| 243 ROSE ST. | 242 | 153.01 | 2 | C1111 | | R4 | | 2 | STACHOWICZ, SYLVIA |
| 245 ROSE ST. | 242 | 153.01 | 2 | C1110 | | R4 | | 2 | MCCOY, BEVERLY |
| 246 ROSE ST. | 263 | 154.06 | 70 | | | R2 | 53 | 2 | CHOU, ANDREW & LYNDA |

| Property Location | Page No. | Block No. | Lot No. | Lot Qualifier | Account No. | Zone | Tax Map | Property Class | Name of Owner |
|-------------------|----------|-----------|---------|---------------|-------------|------|---------|----------------|---------------------------------------|
| 247 ROSE ST. | 242 | 153.01 | 2 | C1109 | | R4 | | 2 | VOLKLAND, DIANNE & CAROL |
| 249 ROSE ST. | 242 | 153.01 | 2 | C1108 | | R4 | | 2 | LAMPF, SHELLY |
| 250 ROSE ST. | 264 | 154.06 | 86 | | | R2 | 53 | 2 | NELSON, ARTHUR & SABO, JOAN |
| 251 ROSE ST. | 242 | 153.01 | 2 | C1107 | | R4 | | 2 | SOIN, MONICA |
| 253 ROSE ST. | 242 | 153.01 | 2 | C1106 | | R4 | | 2 | LILLY, LOTTIE |
| 255 ROSE ST. | 242 | 153.01 | 2 | C1105 | | R4 | | 2 | JENSEN, ALLEN |
| 257 ROSE ST. | 242 | 153.01 | 2 | C1104 | | R4 | | 2 | DENIZ, ASUDE |
| 259 ROSE ST. | 242 | 153.01 | 2 | C1103 | | R4 | | 2 | BARLOW, JUDY L. |
| 261 ROSE ST. | 242 | 153.01 | 2 | C1102 | | R4 | | 2 | ANNUNZIATA, DENNIS LEE |
| 263 ROSE ST. | 242 | 153.01 | 2 | C1101 | | R4 | | 2 | LERNER, JENNIFER S |
| 265 ROSE ST. | 243 | 153.01 | 2 | C1201 | | R4 | 52 | 2 | GARDNER,BRYAN & PALLITTO, ELIZABETH |
| 267 ROSE ST. | 243 | 153.01 | 2 | C1202 | | | | 2 | CALA, GERALD T |
| 269 ROSE ST. | 243 | 153.01 | 2 | C1203 | | R4 | | 2 | BARCLAY, KATHLEEN |
| 271 ROSE ST. | 243 | 153.01 | 2 | C1204 | | R4 | | 2 | PHELAN, JENNIFER A |
| 273 ROSE ST. | 243 | 153.01 | 2 | C1205 | | R4 | | 2 | LAKKIS, HASSAN |
| 275 ROSE ST. | 243 | 153.01 | 2 | C1206 | | R4 | | 2 | O'HAGAN,ROBERT & MCCLANAHAN,CLAIRE |
| 277 ROSE ST. | 243 | 153.01 | 2 | C1207 | | R4 | 52 | 2 | MIKE, MONIQUE |
| 279 ROSE ST. | 243 | 153.01 | 2 | C1208 | | R4 | | 2 | CLUGSTON, NANCY |
| 281 ROSE ST. | 243 | 153.01 | 2 | C1301 | | R4 | | 2 | WU, CHIH HSIEN |
| 283 ROSE ST. | 243 | 153.01 | 2 | C1302 | | R4 | | 2 | PAPP, ERIN DENISE |
| 285 ROSE ST. | 243 | 153.01 | 2 | C1303 | | R4 | | 2 | AMOON, DAUD & KNOX, JENNIFER |
| 287 ROSE ST. | 243 | 153.01 | 2 | C1304 | | R4 | | 2 | CONLON-DAVIDSON, ELIZABETH |
| 305 ROSE ST. | 235 | 153 | 3.06 | | | R4 | | 2 | TOTH, GAIL |
| 311 ROSE ST. | 235 | 153 | 3.07 | | | R4 | | 2 | O'NEILL, PATRICIA |
| ROSE ST. REAR LOT | 216 | 141 | 28.23 | | | R2 | 46 | 15C | BOROUGH OF METUCHEN |
| 11 ROSS AVE. | 125 | 93.01 | 11 | | | R1 | 24 | 2 | GLASSBERG, BRIAN & KOSOFSKY, BROOKE |
| 12 ROSS AVE. | 130 | 95.01 | 41.02 | | | | | 2 | PORRETTO, ANTHONY J III & REBECCA M |
| 18 ROSS AVE. | 130 | 95.01 | 49 | | | | | 2 | LINARDUCCI, LORENZO & MCGRATH, KELLY |
| 24 ROSS AVE. | 130 | 95.01 | 51.02 | | | R1 | 25 | 2 | CALDERON,GABRIELA & HEGDE,RAMPRASAD |
| 30 ROSS AVE. | 130 | 95.01 | 53.02 | | | | | 2 | MONEK, DONNA MARIE |
| 34 ROSS AVE. | 130 | 95.01 | 57.01 | | | | | 2 | CRAWFORD, JASON & GAJDA-CRAWFORD, T M |
| 37 ROSS AVE. | 123 | 93 | 91 | | | R2 | 24 | 2 | KIM, SANG H & SOYONG |
| 38 ROSS AVE. | 130 | 95.01 | 57.02 | | | | | 1 | JOSELL, JEFF AND MICHELLE |
| 41 ROSS AVE. | 123 | 93 | 90 | | | | | 2 | COSENTINO, BEVERLEY |
| 42 ROSS AVE. | 130 | 95.01 | 61 | | | R1 | 25 | 2 | SMITH, THOMAS & KIESEL-SMITH, LENORA |
| 46 ROSS AVE. | 130 | 95.01 | 63 | | | | | 2 | CRANE, CHRISTOPHER M. & PATRICIA A. |
| 49 ROSS AVE. | 122 | 93 | 81 | | | | | 2 | STANGAS, PAUL K |
| 53 ROSS AVE. | 122 | 93 | 80 | | | R1 | 24 | 2 | PURCELLY, EDWARD J & JANICE |
| 56 ROSS AVE. | 131 | 95.02 | 67.01 | | | R1 | 25 | 2 | FACCHINI, JOSEPH M. & ELIZABETH C. |
| 57 ROSS AVE. | 122 | 93 | 79 | | | R1 | 24 | 2 | SULLIVAN, STEPHEN & MARGARET |
| 60 ROSS AVE. | 131 | 95.02 | 69.01 | | | R1 | M25 | 2 | GOLD, DEBORAH J. |
| 61 ROSS AVE. | 122 | 93 | 78 | | | R1 | 24 | 2 | KENNY, BRIAN & THERESA |
| 64 ROSS AVE. | 131 | 95.02 | 71.01 | | | R1 | 25 | 2 | BOLOS, NOEL & RACHELLE |
| 65 ROSS AVE. | 122 | 93 | 77 | | | R1 | M24 | 2 | FUCCILE, MICHAEL J. & NANCY M. |
| 2 ROWLAND PL. | 337 | 198 | 17.01 | | | R2 | 69 | 2 | ALLEN, JOHN C & MARIBEL |
| 7 ROWLAND PL. | 337 | 198 | 32.01 | | | R2 | 69 | 2 | SEVILLA, JOSE & POTE, JENNIFER |
| 8 ROWLAND PL. | 337 | 198 | 22.01 | | | R2 | 69 | 2 | ALMEIDA, JOSE M & ALISON H |
| 10 ROWLAND PL. | 337 | 198 | 24.01 | | | R2 | 69 | 2 | ONGTECO, MARTIN & MARSHA |
| 11 ROWLAND PL. | 337 | 198 | 30.01 | | | R2 | 69 | 2 | SEGAL, STUART E. & PATEL, RASHMIKA |
| 14 ROWLAND PL. | 337 | 198 | 26.01 | | | R2 | 69 | 2 | MULLINS, KATHERINE & MERRITT, ROBERT |
| 15 ROWLAND PL. | 337 | 198 | 28.01 | | | R2 | 69 | 2 | SNEDDON, ROBERT & TIFFANY |
| 3 ROWLAND PL. | 337 | 198 | 35 | | | R2 | 69 | 2 | WIJEDASA, PRASHANTH & IMASHI D ET AL |
| RR ROW/PEARL ST | 26 | 35 | 5 | T01 | | D-1 | 33 | 4A | T-MOBILE/LEASE MGMT SITE #NJ06313A |
| 100 RUTGERS ST. | 51 | 51.03 | 19 | | | R2 | 11 | 2 | GLENN, KEITH C |
| 101 RUTGERS ST. | 51 | 51.02 | 24 | | | R2 | 11 | 2 | HENDERSON, PAMELA S |
| 104 RUTGERS ST. | 51 | 51.03 | 17 | | | R2 | 11 | 2 | WEISS, ELLIOT & JESSICA |
| 107 RUTGERS ST. | 51 | 51.02 | 27 | | | R2 | 11 | 2 | LANGE, PRESTON & MOLLY |
| 108 RUTGERS ST. | 51 | 51.03 | 14 | | | R2 | 11 | 2 | CORDOVA, ROSE JESSICA |
| 111 RUTGERS ST. | 51 | 51.02 | 29 | | | R2 | 11 | 2 | SARDONE, PASQUALE F & ROSEMARY |
| 114 RUTGERS ST. | 51 | 51.03 | 12 | | | R2 | 11 | 2 | ARMELI, STEPHEN & MARY |
| 115 RUTGERS ST. | 51 | 51.02 | 31 | | | R2 | 11 | 2 | WEISSBLUM, SARA E |
| 118 RUTGERS ST. | 51 | 51.03 | 10 | | | R2 | 11 | 2 | TOWERS, MICHAEL & STEPHANIE |
| SAFETY PL | 208 | 132 | 10 | | | | | 15F | METUCHEN SAFETY COUNCIL INC |
| SAFETY PL. | 209 | 132 | 52 | | | | | 15C | BOROUGH OF METUCHEN |
| 21 SAFETY PL. | 209 | 132 | 48 | | | | | 1 | WHITE, ROBERT |
| 6 SALEM CT. | 23 | 29.02 | 1 | | | R1 | 6 | 2 | OVIEDO, JEFFREY & DEBBIE M |
| 9 SALEM CT. | 22 | 29.01 | 3 | | | R1 | 6 | 2 | O'NEILL, PATRICK & KRAMER, KELLEY |

| Property Location | Page No. | Block No. | Lot No. | Lot Qualifier | Account No. | Zone | Tax Map | Property Class | Name of Owner |
|-------------------|----------|-----------|---------|---------------|-------------|------|---------|----------------|---------------------------------------|
| 14 SALEM CT. | 23 | 29.02 | 2 | | | R1 | 6 | 2 | BALTCH, TODD & AMY |
| 17 SALEM CT. | 22 | 29.01 | 4 | | | R1 | 6 | 2 | AYOTTE, SALLY FRANK-TRUSTEE |
| 22 SALEM CT. | 23 | 29.02 | 3 | | | R1 | 6 | 2 | SENDAS, N & CHAKRABORTY, K |
| 25 SALEM CT. | 23 | 29.01 | 5 | | | R1 | 6 | 2 | READERMAN, LINDA & KANTOR, BONNIE |
| 31 SALEM CT. | 23 | 29.01 | 6 | | | R1 | 6 | 2 | RUSH, KEVIN J & MARIE |
| 37 SALEM CT. | 23 | 29.01 | 7 | | | R1 | 6 | 2 | ZAGAROLA, LAWRENCE & CELESTE |
| 43 SALEM CT. | 23 | 29.01 | 8 | | | R1 | 6 | 2 | SUDOL, MICHAEL C JR & CAROL G |
| 50 SALEM CT. | 23 | 29.02 | 4 | | | R1 | 6 | 2 | MINDLER, JR, JOHN |
| 51 SALEM CT. | 23 | 29.01 | 9 | | | R1 | 6 | 2 | DELLOLIO, JOHN G. & NANCY |
| 58 SALEM CT. | 23 | 29.02 | 5 | | | R1 | 6 | 2 | YAEGER, SCOTT J & KRISTIN M |
| 59 SALEM CT. | 23 | 29.01 | 10 | | | R1 | 6 | 2 | VORENSKY, ABRAHAM & SANDRA |
| 60 SALEM CT. | 23 | 29.02 | 6 | | | R1 | 6 | 2 | CONTRASTANO, JOSEPH |
| 67 SALEM CT. | 23 | 29.01 | 11 | | | R1 | 6 | 2 | FELTOVIC, JOHN A & REGINA M |
| 75 SALEM CT. | 23 | 29.01 | 12 | | | R1 | | 2 | MARLIN, SAMUEL A & CRUZ, NICOLE E |
| 1 SAMPSON ST. | 74 | 60 | 20 | | | R2 | 14 | 2 | BARNES, PAMELA |
| 2 SAMPSON ST. | 74 | 60 | 10 | | | R2 | 14 | 2 | LESTUK, SUSAN |
| 2 SCHOOL ST. | 107 | 84 | 63.01 | | | | | 2 | BALDI, ANDREA & SARTI, LISA |
| 6 SCHOOL ST. | 107 | 84 | 63.02 | | | | | 2 | HOANG, PETER MINH |
| 11 SCHOOL ST. | 110 | 85 | 79.02 | | | | | 2 | HOANG, CHRISTY |
| 15 SCHOOL ST. | 110 | 85 | 78 | | | R2 | 22 | 2 | SAMMOND, KENNETH & ALI, SAMINA |
| 19 SCHOOL ST. | 110 | 85 | 75.02 | | | R2 | 22 | 2 | DIZON, GEMMA |
| 21 SCHOOL ST. | 110 | 85 | 75.01 | | | R2 | 22 | 2 | CHAE, AARON N & MICHELLE |
| 23 SCHOOL ST. | 109 | 85 | 73 | | | R2 | 22 | 2 | DIZON, MARIA G & ROOSA, MICHAEL |
| 24 SCHOOL ST. | 105 | 84 | 1 | | | R2 | 22 | 2 | GELBER, G M & GONZALEZ, S & ET AL |
| 27 SCHOOL ST. | 109 | 85 | 71 | | | R2 | 22 | 2 | ALI, SAMINA & SAMMOND, KENNETH |
| 30 SCHOOL ST. | 105 | 84 | 5 | | | | | 2 | TAGLIABOSCHI, GERARD L |
| 31 SCHOOL ST. | 109 | 85 | 69 | | | | | 2 | FAGGIONI, RICHARD R & JAMIE |
| 32 SCHOOL ST. | 105 | 84 | 7 | | | R2 | 22 | 2 | GORDON, KEARA & EBEN |
| 35 SCHOOL ST. | 109 | 85 | 67 | | | R2 | 22 | 2 | LAMAR, VICTORIA & SOLTYS, EDWARD G. |
| 36 SCHOOL ST. | 105 | 84 | 9 | | | R2 | 22 | 2 | PILEGIS, JR, KARLIS & VITIN, ANDREW |
| 39 SCHOOL ST. | 109 | 85 | 65 | | | R2 | 22 | 2 | SINHA, SHILPA & BAHMANI, HIMANSHU |
| 40 SCHOOL ST. | 105 | 84 | 11 | | | | | 2 | KOVAL, DAN & EVELYN |
| 44 SCHOOL ST. | 105 | 84 | 13 | | | | | 2 | SEDDIKI, YOUNES |
| 47 SCHOOL ST. | 109 | 85 | 63 | | | R2 | 22 | 2 | BROWN, ALEXANDER P & PRISCILLA M H |
| 48 SCHOOL ST. | 105 | 84 | 15.01 | | | | | 2 | DITONNO, JASON & KROMMENHOEK, KATIE |
| 49 SCHOOL ST. | 109 | 85 | 62 | | | R2 | 22 | 2 | PAGANO, JENNIE |
| 56 SCHOOL ST. | 106 | 84 | 17 | | | | | 2 | MONGA, K & V L/E SHARMA R K |
| 57 SCHOOL ST. | 109 | 85 | 59 | | | R2 | 22 | 2 | HEYBOER, KELLY |
| 8 SHARON CT. | 78 | 61 | 21 | | | R2 | 15 | 2 | TOTH, RYAN & DORI |
| 12 SHARON CT. | 78 | 61 | 22 | | | R2 | 15 | 2 | SEGELKEN, JAMES & KATHLEEN |
| 16 SHARON CT. | 78 | 61 | 23 | | | R2 | 15 | 2 | BROOKS, LORETTA |
| 20 SHARON CT. | 78 | 61 | 24 | | | R2 | 15 | 2 | CONLON, JANE M |
| 24 SHARON CT. | 78 | 61 | 25 | | | R2 | 15 | 2 | DOHERTY, CAROL A |
| 25 SHARON CT. | 80 | 61.01 | 1 | | | R2 | 15 | 2 | WONSKI, LINDA A |
| 28 SHARON CT. | 78 | 61 | 26 | | | R2 | 15 | 2 | FUCHS, HOWARD & SUSAN |
| 31 SHARON CT. | 80 | 61.01 | 2 | | | R2 | 15 | 2 | HUANG, ZHI PING & KU, YU AU |
| 32 SHARON CT. | 78 | 61 | 27 | | 1728SQFTR | R2 | 15 | 2 | ROSENCROWN, DAN & MARA |
| 36 SHARON CT. | 78 | 61 | 28 | | | R2 | 15 | 2 | KOGAN, PETER & NELLYA |
| 40 SHARON CT. | 78 | 61 | 29 | | | R2 | 15 | 2 | FARRELL, MARK T & JENNIFER A |
| 44 SHARON CT. | 78 | 61 | 30 | | | R2 | 15 | 2 | D'EREDITA, JOSEPH & KOZAREVICH, K |
| 48 SHARON CT. | 78 | 61 | 31 | | | R2 | 15 | 2 | JURCSEK, THOMAS M & CHRISTINE |
| 52 SHARON CT. | 78 | 61 | 32 | | | R2 | 15 | 2 | PETERS, LAUREN R |
| 56 SHARON CT. | 78 | 61 | 33 | | | R2 | 15 | 2 | CLARK, LYNDA |
| 60 SHARON CT. | 78 | 61 | 34 | | | R2 | 15 | 2 | LI, EUGENE & LOEK, WEI PING K. |
| 64 SHARON CT. | 79 | 61 | 35 | | | R2 | 15 | 2 | TANG, FENG & ZHAO, TINGTING |
| 65 SHARON CT. | 80 | 61.01 | 3 | | | R2 | 15 | 2 | KAUSHIK, VIPUL & SHARMA, ANCHAL |
| 68 SHARON CT. | 79 | 61 | 36 | | | R2 | 15 | 2 | GUSTITUS, JOHN J. & MARY ANN |
| 71 SHARON CT. | 80 | 61.01 | 4 | | | R2 | 15 | 2 | LIU, YUNYANG |
| 72 SHARON CT. | 79 | 61 | 37 | | | R2 | 15 | 2 | LUMAUIG, JOEL & NOVAS-LUMAUIG, BERKIS |
| 76 SHARON CT. | 79 | 61 | 38 | | | R2 | 15 | 2 | ARTHUR, LOTUS T & SARBAH |
| 80 SHARON CT. | 79 | 61 | 39 | | | R2 | 15 | 2 | KANDASWAMY, S & PALANISAMY, K |
| 84 SHARON CT. | 79 | 61 | 40 | | | R2 | 15 | 2 | KAPLAN, RICHARD DAVID |
| 88 SHARON CT. | 79 | 61 | 41 | | | R2 | 15 | 2 | HAN, GANG & ZHANG, XIAOYU |
| 92 SHARON CT. | 79 | 61 | 42 | | | R2 | 15 | 2 | FELLER, FRANCIS J & KAHAN, DIANE L |
| 4 SHEFFIELD PL. | 361 | 214 | 64 | | | R2 | 74 | 2 | CIRELLI, PATRICIA H |
| 5 SHEFFIELD PL. | 362 | 214.01 | 3 | | | R2 | 74 | 2 | MAROSI, JR, STEPHEN M & MICHELE |
| 6 SHEFFIELD PL. | 361 | 214 | 63 | | | R2 | 74 | 2 | CAMPTON, ROBERT J. & ANN MARIE |

| Property Location | Page No. | Block No. | Lot No. | Lot Qualifier | Account No. | Zone | Tax Map | Property Class | Name of Owner |
|-------------------|----------|-----------|---------|---------------|-------------|------|---------|----------------|---|
| 7 SHEFFIELD PL. | 361 | 214.01 | 2 | | | R2 | 74 | 2 | ROTH, WM. I. & BARBARA |
| 8 SHEFFIELD PL. | 361 | 214 | 62 | | | R2 | 74 | 2 | CHAN, NIXON R & CHRISTINE C |
| 9 SHEFFIELD PL. | 361 | 214.01 | 1 | | | R2 | 74 | 2 | SMITH, DISHA |
| 10 SHEFFIELD PL. | 361 | 214 | 61 | | | R2 | 74 | 2 | PANDYA, RAMESH & SAROJ |
| 12 SHEFFIELD PL. | 361 | 214 | 60 | | 1520SQFTR | R2 | 74 | 2 | GOLIAS, KENNETH D & STACY M |
| 12 SHERIDAN AVE. | 276 | 159 | 41 | | | R2 | M56 | 2 | TANG, TENIAN & YANG, HUA |
| 15 SHERIDAN AVE. | 277 | 160 | 23.04 | | | R2 | 56 | 2 | TYNDAY, SHEILA |
| 16 SHERIDAN AVE. | 276 | 159 | 43 | | | R2 | 56 | 2 | WODZINSKI, THEODORE |
| 19 SHERIDAN AVE. | 277 | 160 | 17 | | | R2 | 56 | 2 | CHRAPUCH, CHARLES D. |
| 20 SHERIDAN AVE. | 276 | 159 | 45 | | | R2 | 56 | 2 | YANNACONE, DANIEL B & MARNI |
| 23 SHERIDAN AVE. | 277 | 160 | 15 | | | R2 | 56 | 2 | VIRDI, ANJANA & JATINDERPAL |
| 24 SHERIDAN AVE. | 276 | 159 | 47 | | | R2 | 56 | 2 | ANNARUMMA, THOMAS & BOLAND, BARBARA |
| 27 SHERIDAN AVE. | 277 | 160 | 13 | | | R2 | 56 | 2 | YAO, XUN & CHEN, HUEI-CHIEN |
| 28 SHERIDAN AVE. | 276 | 159 | 49 | | | R2 | 56 | 2 | MCGILLIS, JOAN P |
| 31 SHERIDAN AVE. | 277 | 160 | 11 | | | R2 | 56 | 2 | FOSTER, JAMES & SIDDIQUI, SHAHLA |
| 32 SHERIDAN AVE. | 276 | 159 | 51 | | | R2 | 56 | 2 | NATT, ALLEGRA & KUZIEL, STEPHEN |
| 33 SHERIDAN AVE. | 277 | 160 | 9 | | | R2 | 56 | 2 | KUCHAR, JOHN & DANA |
| 35 SHERIDAN AVE. | 277 | 160 | 7 | | | R2 | 56 | 2 | STERN, DAVID A. |
| 36 SHERIDAN AVE. | 276 | 159 | 53 | | | R2 | 56 | 2 | HAUGH, OWEN F. & CATHERINE C. |
| 41 SHERIDAN AVE. | 277 | 160 | 5 | | | R2 | 56 | 2 | LI, MICHAEL & LUCY Y |
| 42 SHERIDAN AVE. | 277 | 159 | 54 | | | R2 | 56 | 2 | MILSKY, BENJAMIN J & JENNIFER A |
| 43 SHERIDAN AVE. | 277 | 160 | 3 | | | R2 | 56 | 2 | OLSEN, ANTHONY P & MICHELE L |
| 44 SHERIDAN AVE. | 277 | 159 | 56 | | | R2 | 56 | 2 | HUESTON, GREGORY |
| 45 SHERIDAN AVE. | 277 | 160 | 1 | | | R2 | 56 | 2 | RIVAS, DARIO & MIGUELINA |
| 48 SHERIDAN AVE. | 277 | 159 | 58 | | | R2 | 56 | 2 | KODMAN, DROR & OLIVEIRA, SONIA |
| 5 SIDNEY PL. | 331 | 196 | 9 | | | R2 | 67 | 2 | WESTREICH, ROBERT & ANA M |
| 10 SIDNEY PL. | 331 | 195 | 33 | | | R4 | 67 | 2 | ARNY, KAREN |
| 11 SIDNEY PL. | 331 | 196 | 11 | | | R2 | 67 | 2 | TJIA, ROBERT EUGENE |
| 18 SIDNEY PL. | 326 | 195 | 9 | | | R2 | 67 | 2 | BECK, KURT & KATHLEEN |
| 20 SIDNEY PL. | 326 | 195 | 11 | | | R2 | 67 | 2 | JUNG, CHRISTOPHER & BETHANY |
| 21 SIDNEY PL. | 331 | 196 | 14 | | | R2 | 67 | 2 | HETZEL, BERNARD & LUCIENNE |
| 23 SIDNEY PL. | 331 | 196 | 16 | | | R2 | 67 | 2 | NATISHYN, ROBERT J. & ELSIE |
| 24 SIDNEY PL. | 326 | 195 | 13 | | | R4 | 67 | 2 | SAGGESE, JOSEPH P & CHERYL A |
| 25-27 SIDNEY PL. | 331 | 196 | 18 | | | R2 | 67 | 2 | LIN, WENTING & WANG, ANNE |
| 29 SIDNEY PL. | 331 | 196 | 21 | | | R2 | 67 | 2 | NIELSEN, NANCY |
| 31 SIDNEY PL. | 331 | 196 | 22.02 | | 1060SQFTR | R2 | 67 | 2 | NIU, MEI |
| 7 SIMPSON PL. | 314 | 185.01 | 33 | | | R2 | 65 | 2 | SIMONELLI, LAVERNE M |
| 9 SIMPSON PL. | 314 | 185.01 | 31 | | | R2 | 65 | 2 | ANGUS, EDWIN W. JR. & PAMELA J. |
| 10 SIMPSON PL. | 313 | 185 | 61.02 | | | R2 | 65 | 2 | CARR, NICHOLAS & MEGHAN RYAN |
| 11 SIMPSON PL. | 314 | 185.01 | 29 | | | R2 | 65 | 2 | BENNETT, STEPHAN & CHU-BENNETT, F |
| 12 SIMPSON PL. | 313 | 185 | 65 | | | R2 | 65 | 2 | HRONICH, MICHAEL & MARY BETH |
| 14 SIMPSON PL. | 313 | 185 | 67 | | | R2 | 65 | 2 | LEWIS, MARY K |
| 16 SIMPSON PL. | 313 | 185 | 69 | | | R2 | 65 | 15A | METUCHEN BOARD OF EDUCATION |
| 14 SMITH ST. | 85 | 66 | 42 | | | R2 | 16 | 2 | CUNCHALA, PHANIKISHORE & SHUBNA |
| 15 SMITH ST. | 83 | 65 | 7 | | | R2 | 16 | 2 | BROWN, NELLIE |
| 17 SMITH ST. | 83 | 65 | 11 | | | R2 | 16 | 2 | ZHAO, ERVIN YUNWEI & LIU, JIENING |
| 18 SMITH ST. | 85 | 66 | 51 | | | R2 | 16 | 2 | LAM, LARRY & ADELA |
| 19 SMITH ST. | 84 | 65 | 13.02 | | | R2 | 16 | 2 | PETROVA, ROSITZA I&MIHAYLOV, PETRE D |
| 20 SMITH ST. | 85 | 66 | 50 | | | R2 | 16 | 2 | OBSZARNY, ROBERT |
| 24 SMITH ST. | 85 | 66 | 49 | | | R2 | 16 | 2 | MOHANDOSS, SRINIVASAN & VISWANATHAN, S |
| 25 SMITH ST. | 84 | 65 | 37 | | | R2 | 16 | 2 | MAANO, CELSO M & ROSARIO |
| 28 SMITH ST. | 85 | 66 | 48 | | | R2 | 16 | 2 | BASHA, TAJUDEEN N. & SABORRA |
| 29 SMITH ST. | 84 | 65 | 38 | | | R2 | 16 | 2 | KUMAR, SONI & PRAMOD |
| 32 SMITH ST. | 86 | 68 | 45 | | | R2 | 16 | 2 | PORPORA, JOHN |
| 33 SMITH ST. | 85 | 67 | 51 | | | R2 | 16 | 2 | KUMAR, PRAVEEN & JHA, PRABHA |
| 36 SMITH ST. | 87 | 68 | 48 | | | R2 | M16 | 2 | PARMAR, ASHVIN & PRITI |
| 37 SMITH ST. | 86 | 67 | 52 | | | R2 | 16 | 2 | DAR, AAMIR & AAMIR, RABIA |
| 38 SMITH ST. | 86 | 68 | 47 | | 2671SQFTR | R2 | 16 | 2 | PARIKH, AMISHI D |
| 41 SMITH ST. | 86 | 67 | 53 | | | R2 | 16 | 2 | GLUECK, RICHARD A, JR & TAN-GLUECK, M V |
| 45 SMITH ST. | 86 | 67 | 54 | | | R2 | 16 | 2 | AHMED, MUSAMMIR & SAMARA C |
| 49 SMITH ST. | 86 | 67 | 55 | | | R2 | 16 | 2 | LEONOW, GREGORY & MARLA |
| 53 SMITH ST. | 86 | 67 | 56 | | | R2 | 16 | 2 | PATEL, JYOTI |
| 10 SPEAR ST. | 300 | 181 | 1.03 | | | R2 | 63 | 2 | SISKO, RICHARD D. & REBECCA R. |
| 15 SPEAR ST. | 299 | 180 | 6 | | | R2 | 61 | 2 | MUMNEH, NAYLA & IKRAMUDDIN, REHANA |
| 18 SPEAR ST. | 300 | 181 | 1.04 | | | R2 | 63 | 2 | LUCIANO, NANCY & RONALD |
| 22 SPEAR ST. | 301 | 181 | 1.05 | | | R2 | 63 | 2 | LIPARI, PHILLIP & BERNTEIN, LAUREN |
| 25 SPEAR ST. | 299 | 180 | 8 | | | R2 | 63 | 2 | GROSSMAN, BRETT & BARBARA |

| Property Location | Page No. | Block No. | Lot No. | Lot Qualifier | Account No. | Zone | Tax Map | Property Class | Name of Owner |
|-------------------|----------|-----------|---------|---------------|-------------|------|---------|----------------|---|
| 26 SPEAR ST. | 301 | 181 | 1.07 | | 1944SQFTR2 | | 63 | 2 | RICHARDS, ROBERT THOMSON & WENDI J |
| 27 SPEAR ST. | 299 | 180 | 9 | | | R2 | | 2 | YOUNG, HUGH C. & LORETTE F. |
| 29 SPEAR ST. | 299 | 180 | 10 | | | R2 | | 2 | KELLY, DANIEL & PALESTINE, RACHEL |
| 30 SPEAR ST. | 301 | 181 | 1.08 | | | R2 | 63 | 2 | POTTER, STEPHEN M & JODI B |
| 33 SPEAR ST. | 299 | 180 | 11 | | | R2 | 61 | 2 | VACCARI, DAVID & TIEN-NYE H. |
| 34 SPEAR ST. | 301 | 181 | 43 | | | R2 | 63 | 2 | VECHNYAK, V & LITVIN-VECHNYAK, T |
| 37 SPEAR ST. | 300 | 180 | 12 | | | R2 | 61 | 2 | DAVIDEIT, DARREN J & TAMAYO, ROSA |
| 38 SPEAR ST. | 301 | 181 | 44 | | | R2 | 63 | 2 | SORIANO, JOSEPH M & DAVIS, VICKI A |
| 42 SPEAR ST. | 301 | 181 | 45 | | 1580SQFTR2 | | 63 | 2 | SLOTWINSKI, WILLIAM & RUPAL |
| 43 SPEAR ST. | 300 | 180 | 22 | | | R2 | 61 | 2 | MCCORMICK, BRIAN |
| 54 SPEAR ST. | 370 | 219 | 53 | | | R2 | 63 | 2 | PREHODKA, JOSEPH I & KAROLINA M |
| 58 SPEAR ST. | 370 | 219 | 54 | | | R2 | 63 | 2 | LINDEMANN, RICHARD E & LORI A |
| 61 SPEAR ST. | 297 | 179 | 37 | | | | | 2 | RUSH, CHRISTOPHER & KRISTINA |
| 62 SPEAR ST. | 370 | 219 | 55 | | | R2 | 63 | 2 | VANTMAN, NATALIE O & DUENAS, ILAN G |
| 65 SPEAR ST. | 297 | 179 | 38 | | | R2 | | 2 | WILLARD, PATRICIA E |
| 66 SPEAR ST. | 370 | 219 | 56 | | | R2 | 63 | 2 | CORSON, M & VOLLMUTH-CORSON, M |
| 69 SPEAR ST. | 298 | 179 | 39 | | | R2 | 61 | 2 | KUKURUZA, PETER M & SZARUGA, ANNA MARIA |
| 70 SPEAR ST. | 370 | 219 | 57 | | | R2 | 63 | 2 | BROOKS, CHRISTINE |
| 73 SPEAR ST. | 298 | 179 | 40 | | | R2 | | 2 | LAM, JONATHAN KAM-FUNG & CHRISTOPHER |
| 74 SPEAR ST. | 370 | 219 | 58 | | | R2 | 63 | 2 | STRICKLAND, DIANE C |
| 77 SPEAR ST. | 298 | 179 | 41 | | | R2 | | 2 | KRAKER, BRIAN D & PATEL, SHACHI P |
| 78 SPEAR ST. | 370 | 219 | 59 | | | R2 | 63 | 2 | HALE, MARK & LESLIE |
| 81 SPEAR ST. | 298 | 179 | 42 | | | R2 | 61 | 2 | KLUNDT, GARY & VIVIAN |
| 82 SPEAR ST. | 370 | 219 | 60 | | | R2 | 63 | 2 | DESAI, BHARAT D. & REKHA B. |
| 85 SPEAR ST. | 298 | 179 | 43 | | | R2 | 61 | 2 | POTASHNICK, BENET P. & HAVIVA |
| 86 SPEAR ST. | 370 | 219 | 61 | | | R2 | 63 | 2 | LI, JIAHAO |
| 89 SPEAR ST. | 298 | 179 | 44 | | | R2 | 61 | 2 | RIVELEY, THOMAS & JULIE |
| 90 SPEAR ST. | 370 | 219 | 62 | | | R2 | 63 | 2 | APRATIM, MANJUL |
| 93 SPEAR ST. | 298 | 179 | 45 | | | R2 | 61 | 2 | BURNS, JAMES C JR & AUDREY M |
| 94 SPEAR ST. | 370 | 219 | 63 | | | R2 | 63 | 2 | ROCKMAN, SETH & MORILLA, ROXANA |
| 97 SPEAR ST. | 298 | 179 | 46 | | 1428SQFTR2 | | 61 | 2 | GLASEL, DANIEL |
| 98 SPEAR ST. | 370 | 219 | 64 | | | R2 | 63 | 2 | BIKO, RICHARD M. |
| 106 SPEAR ST. | 374 | 223 | 32 | | | R2 | 62 | 2 | LUND, GILBERT I |
| 109 SPEAR ST. | 297 | 178 | 9 | | | R2 | 60 | 2 | KAKWANI, MANISH & ELENA |
| 110 SPEAR ST. | 374 | 223 | 31 | | | R2 | 62 | 2 | SHAO, LISA |
| 113 SPEAR ST. | 296 | 178 | 3 | | | R2 | 60 | 2 | ROGERS, PATRICK & CAMPANA, JOYCE M |
| 114 SPEAR ST. | 374 | 223 | 30 | | 1190SQFTR2 | | 62 | 2 | SARGEAUNT, ALEXANDER & DELORENZO, J |
| 117 SPEAR ST. | 297 | 178 | 4 | | | R2 | 60 | 2 | OTANI, NICOLE |
| 118 SPEAR ST. | 374 | 223 | 29 | | | R2 | 62 | 2 | JOSZT, OLIVER & LAURA |
| 122 SPEAR ST. | 375 | 223 | 41 | | | R2 | 62 | 2 | PUGLIESE, DOMINICK & ANITA C. |
| 48 SPRING ST. | 228 | 147 | 4 | | | | M49 | 2 | HASSETT, ROBERT F, JR & SMARDA |
| 52 SPRING ST. | 228 | 147 | 8 | | | | | 2 | RAMISCH, RITA BROWN |
| 57 SPRING ST. | 230 | 149 | 51.01 | | | R1 | 50 | 2 | VARMA, SANDEEP & JYOTI |
| 61 SPRING ST. | 230 | 149 | 52 | | | R2 | M50 | 2 | BENDERLY, DAN E. & O'DONNELL MARY |
| 62 SPRING ST. | 228 | 147 | 11 | | | R1 | | 2 | WHEELER, DOUGLAS A & MARGO B |
| 63 SPRING ST. | 230 | 149 | 47.01 | | | R2 | M50 | 2 | HONIG, RACHAEL & ELIEZER |
| 67 SPRING ST. | 230 | 149 | 45 | | | R1 | 50 | 2 | RIVERA, JAIMMIE & BARBARA |
| 68 SPRING ST. | 228 | 147 | 15 | | | R1 | 49 | 2 | BOURGEOIS, ROBERT & LAURA |
| 71 SPRING ST. | 229 | 149 | 43 | | | | | 2 | MATTHEWS, BRIAN & FANNING, CHRISTINE |
| 73 SPRING ST. | 229 | 149 | 41 | | | | | 2 | DECIBUS, LISA A. & O'HARE, DANIEL J |
| 76 SPRING ST. | 228 | 147 | 20 | | | | | 2 | PLUNKETT, MICHAEL & VICTORIA |
| 77 SPRING ST. | 229 | 149 | 37 | | | R1 | 50 | 2 | RICE, GERALD D |
| 82 SPRING ST. | 228 | 147 | 26 | | | R1 | | 2 | WOLFF, RICHARD & SHIRLEY |
| 83 SPRING ST. | 229 | 149 | 36 | | 2022SQFT | | | 2 | LEU, FRANK |
| 85 SPRING ST. | 221 | 143 | 12.03 | | | | | 2 | STAKENBORGH, R & PELLERIN, C W |
| 90 SPRING ST. | 219 | 142 | 1.06 | | | R2 | 47 | 2 | WOLFF, STEPHEN R. |
| 93 SPRING ST. | 222 | 143 | 23 | | | R2 | 47 | 2 | KERR, DEBORAH |
| 95 SPRING ST. | 222 | 143 | 22 | | | R2 | 47 | 2 | LUDWIG, SARAH |
| 97 SPRING ST. | 221 | 143 | 21 | | | R2 | 47 | 2 | SPITZER, JASON & DARA |
| 98 SPRING ST. | 219 | 142 | 1.08 | | | | | 2 | MORANO, CRAIG D & JENNIFER C |
| 100 SPRING ST. | 219 | 142 | 1.04 | | | R2 | 47 | 2 | TRIVEDI, UJWAL & HETAL |
| 104 SPRING ST. | 219 | 142 | 1.03 | | | R2 | 47 | 2 | CHAVEZ, WALTER & JENNIFER PALINKAS |
| 110 SPRING ST. | 218 | 142 | 1.02 | | | R2 | 47 | 2 | DIGIOVACCHINO, MARK & GRACE-ANN B |
| 114 SPRING ST. | 218 | 142 | 1.01 | | | | | 2 | RUBIN, SETH & SHERI-ROSE |
| 115 SPRING ST. | 224 | 143.02 | 12 | | | R2 | 47 | 2 | ESPAILLAT, RUBEN D & CORTNEY |
| 117 SPRING ST. | 224 | 143.02 | 11 | | | R2 | 47 | 2 | SYMBER, GREG R & MARIAM Y |
| 119 SPRING ST. | 224 | 143.02 | 10 | | | | 47 | 2 | SPITERY, JEFFREY C. & CRISTINA |

| Property Location | Page No. | Block No. | Lot No. | Lot Qualifier | Account No. | Zone | Tax Map | Property Class | Name of Owner |
|-------------------|----------|-----------|---------|---------------|-------------|------|---------|----------------|--|
| 122 SPRING ST. | 219 | 142 | 35 | | | R2 | 47 | 2 | LEWIS, JAMES & ALICIA |
| 123 SPRING ST. | 223 | 143.01 | 6.10 | | | R2 | 46 | 2 | YIN, SCOTT & DOROTHY |
| 126 SPRING ST. | 219 | 142 | 36 | | | | | 2 | ARCULEO, MICHAEL & JEANMARIE |
| 129 SPRING ST. | 223 | 143.01 | 6.11 | | | R2 | 47 | 2 | LOONEY, ADRIAN G & SITLANI, AYESHA |
| 130 SPRING ST. | 219 | 142 | 37 | | | R2 | 47 | 2 | RODRIGUEZ, STEVEN JASON & JACLYN |
| STATION PL | 163 | 122 | 32 | | | | | 15C | PARKING AUTHORITY OF METUCHEN |
| 5 STATION PL. | 162 | 121 | 1 | | | B1 | 35 | 4A | OH, SUNG BONG & KYOUNG J |
| 10 STATION PL. | 163 | 122 | 1 | | | B1 | 35 | 4A | SHARLOW, THOMAS W & SARA A |
| 29 STATION PL. | 163 | 121 | 18 | | | B1 | 35 | 2 | 29 STATION LLC |
| 31 STATION PL. | 163 | 121 | 17 | | | B1 | 35 | 4A | MAIN HILL STATION, LLC |
| 1 STIRLING CT. | 170 | 125.01 | 40.05 | | | R1 | 36 | 2 | KALLMAN, DAVID K & RENA Z |
| 9 STIRLING CT. | 171 | 125.01 | 40.13 | | | R1 | 36 | 2 | HOANG, KIM |
| 17 STIRLING CT. | 170 | 125.01 | 40.12 | | | R1 | 36 | 2 | MATTHÉS, GEORGE W & CRISTINA M |
| 24 STIRLING CT. | 170 | 125.01 | 40.04 | | | R1 | 36 | 2 | JAHN, ROBERT W |
| 31 STIRLING CT. | 170 | 125.01 | 40.11 | | | R1 | 36 | 2 | SPERA, PAUL A. & CATHERINE D. |
| 32 STIRLING CT. | 170 | 125.01 | 40.03 | | | R1 | 36 | 2 | LANTON, DAVID J & LEA A |
| 33 STIRLING CT. | 170 | 125.01 | 40.10 | | | R1 | 36 | 2 | TRAMONTIN, MONICA L |
| 40 STIRLING CT. | 170 | 125.01 | 40.02 | | | R1 | 36 | 2 | DUDHNATH, STACY T. |
| 41 STIRLING CT. | 170 | 125.01 | 40.08 | | | R1 | 36 | 2 | EPSTEIN, DOROTHY |
| 48 STIRLING CT. | 170 | 125.01 | 40.01 | | | R1 | 36 | 2 | HO, PETER L & STILES, AMBER S |
| 49 STIRLING CT. | 170 | 125.01 | 40.07 | | | R1 | 36 | 2 | MASTURZO, MATTHEW J & RACHAEL |
| 57 STIRLING CT. | 170 | 125.01 | 39.07 | | | R1 | 36 | 2 | FIEBERT, MARK & MADELYN |
| 65 STIRLING CT. | 170 | 125.01 | 39.06 | | | R1 | 36 | 2 | ZHANG, MICHAEL & TSE, YIK WAI |
| 9 STOCKTON ST. | 288 | 170 | 12 | | | R2 | 58 | 2 | HAN, JUNG M & SHON, HARIM |
| 10 STOCKTON ST. | 288 | 169 | 22 | | | R2 | 58 | 2 | KARANEVSKII, MICHAEL & BOGUSLAWA M |
| 13 STOCKTON ST. | 288 | 170 | 8 | | | R2 | 0058 | 2 | GOLD, RACHEL |
| 20 STOCKTON ST. | 288 | 169 | 25 | | | R2 | 58 | 2 | ROMANO, CARMEN & CHRISTA |
| 23 STOCKTON ST. | 288 | 170 | 6 | | | R2 | 58 | 2 | GNIZA, FÉLIX & GNIZA-YURCHENKO, OKSANA |
| 24 STOCKTON ST. | 288 | 169 | 27 | | | R2 | 58 | 2 | BENAS, JESSICA & GONZALEZ, CARLOS A |
| 25 STOCKTON ST. | 288 | 170 | 4 | | | R2 | 58 | 2 | YAEGER, SCOTT J & IANCO, KRISTIN M |
| 30 STOCKTON ST. | 288 | 169 | 30.02 | | | R2 | 58 | 2 | JOSHI, HITESH B & MALA H |
| 31 STOCKTON ST. | 288 | 170 | 1 | | | R2 | 58 | 2 | JERNSTEDT, CHARLES R |
| 1 STONEGATE DR. | 303 | 181 | 74 | | | R2 | 63 | 2 | SRINIVASAN, T.V. & J.C. |
| 2 STONEGATE DR. | 303 | 181 | 66 | | | R2 | 63 | 2 | BAUTISTA, LORINA |
| 3 STONEGATE DR. | 303 | 181 | 73 | | | R2 | 63 | 2 | DOPART, FRANK J. & KATHLEEN A. |
| 4 STONEGATE DR. | 303 | 181 | 67 | | 2208SQFTR | R2 | 63 | 2 | TAN, TERRI MIAO ZHEN |
| 5 STONEGATE DR. | 303 | 181 | 72 | | | R2 | 63 | 2 | CALLAS, EVAN J & ANN MARIE |
| 6 STONEGATE DR. | 303 | 181 | 68 | | | R2 | 63 | 2 | ROSARIO, MANUEL & YARITZA |
| 7 STONEGATE DR. | 303 | 181 | 71 | | | R2 | 63 | 2 | ANDRY, STEVEN C |
| 8 STONEGATE DR. | 303 | 181 | 69 | | | R2 | 63 | 2 | KHAN, ABDULLAH Z & WASEEM, JAVAIRIA |
| 10 STONEGATE DR. | 303 | 181 | 70 | | | R2 | 63 | 2 | CHI, WI CHANG & CYNTHIA CHEN |
| 19 STONEHAM PL. | 147 | 108 | 15 | | | | | 2 | OBERGFELL, JASON & JENNIFER |
| 20 STONEHAM PL. | 150 | 108.01 | 39 | | | R1 | 31 | 2 | AKHAVAN, SHEILA & AFKHAMI, SHAHRIAR |
| 29 STONEHAM PL. | 148 | 108 | 20 | | | | | 2 | PEDANA, DAVID A & KELLY A |
| 30 STONEHAM PL. | 150 | 108.01 | 38 | | | | | 2 | ROSEN, ERIC S & MELANIE |
| 35 STONEHAM PL. | 148 | 108 | 21 | | | R1 | 31 | 2 | ROMA SCOTT, D & CAMUSO, K R S |
| 36 STONEHAM PL. | 150 | 108.01 | 37 | | | | | 2 | KIM, JASON & DON YOUNG |
| 42 STONEHAM PL. | 149 | 108.01 | 36 | | | | | 2 | HOANG, CHRISTY T |
| 47 STONEHAM PL. | 148 | 108 | 22 | | | R1 | 31 | 2 | ADLERMAN, DANIEL E & KIMBERLY M |
| 48 STONEHAM PL. | 149 | 108.01 | 35 | | | | | 2 | HOANG, CHRISTY T |
| 54 STONEHAM PL. | 149 | 108.01 | 34 | | | | | 2 | VAZQUEZ, DAMIEN & MELISSA |
| 57 STONEHAM PL. | 148 | 108 | 23 | | | | | 2 | GALLIGAN, NEIL T & LORA |
| 60 STONEHAM PL. | 149 | 108.01 | 33 | | | R1 | 31 | 2 | WEISS, SCOTT & LYNDA |
| 66 STONEHAM PL. | 149 | 108.01 | 32 | | | R1 | | 2 | RAMASUBRAMANIAN, V & RAMESH, R |
| 67 STONEHAM PL. | 148 | 108 | 27 | | | | | 2 | HOANG, CHRISTY T & TUAN V |
| 72 STONEHAM PL. | 149 | 108.01 | 31 | | | R1 | 31 | 2 | WANG, YAN & ZHENG, JIANMIN |
| 73 STONEHAM PL. | 148 | 108 | 28 | | | R1 | | 2 | O'CONNELL, JAMES M. & MARIAN |
| 79 STONEHAM PL. | 148 | 108 | 29 | | | | | 2 | ZELIZER, GÉRALD L & VIVIANA |
| 5 SUMMIT AVE. | 255 | 154 | 40 | | | R2 | 53 | 2 | CHHEDI, RAVI B & MEERA A |
| 6 SUMMIT AVENUE | 257 | 154.01 | 54.02 | | | R2 | | 2 | STROTMAN, NEIL & HALLENA |
| 9 SUMMIT AVE. | 255 | 154 | 39 | | | R2 | 53 | 2 | BENAROYA, ADAM N & TIFFANY L |
| 10 SUMMIT AVE. | 256 | 154.01 | 46.01 | | | R2 | 53 | 2 | ROSENBLATT, DAVID C. & BARBARA |
| 36 SUMMIT AVE. | 257 | 154.01 | 56 | | | R2 | 53 | 2 | CHEEK, RAYMOND JASON & CHRISTI |
| 37 SUMMIT AVE. | 256 | 154 | 44 | | | R2 | M53 | 2 | HWANG, LEO & KIM, JUNG E |
| 39 SUMMIT AVE. | 255 | 154 | 41 | | | R2 | 53 | 2 | GROSSO, MICHAEL T & MADALYN L |
| 46 SUMMIT AVE. | 257 | 154.01 | 55 | | | R2 | 53 | 2 | SWEENEY, JANET S |
| 49 SUMMIT AVE. | 255 | 154 | 25.02 | | | R2 | 53 | 2 | DINGLE, ROBERT & DONNA |

| Property Location | Page No. | Block No. | Lot No. | Lot Qualifier | Account No. | Zone | Tax Map | Property Class | Name of Owner |
|-------------------|----------|-----------|---------|---------------|-------------|------|---------|----------------|--|
| 69 SUMMIT AVE. | 263 | 154.06 | 82 | | | | | 2 | JONES, HOWARD T & NANCY |
| 73 SUMMIT AVE. | 263 | 154.06 | 81 | | | R2 | 53 | 2 | WITKOWSKY, CHRISTOPHER R & WENDY E |
| 74 SUMMIT AVE. | 262 | 154.05 | 12 | | | R2 | 53 | 2 | SCHWARTZ, FRANK & JULIANE |
| 78 SUMMIT AVE. | 262 | 154.05 | 11 | | | R2 | 53 | 2 | PATEL, ALPA C & BHATTACHARYYA, S |
| 79 SUMMIT AVE. | 263 | 154.06 | 80 | | | R2 | 53 | 2 | MURPHY, ROSELLEN L |
| 82 SUMMIT AVE. | 262 | 154.05 | 10 | | | R2 | 53 | 2 | MAJUMDAR, DEBRAJ & SRIDHARAN, ANUPAMA |
| 83 SUMMIT AVE. | 263 | 154.06 | 79 | | | R2 | 53 | 2 | TONG, KAH O & YINME |
| 87 SUMMIT AVE. | 263 | 154.06 | 78 | | | R2 | 53 | 2 | FLOERSCH, CHRISTOPHER R & KAY |
| 1 SYLVAN AVE. | 257 | 154.02 | 3 | | | R2 | 53 | 2 | ALTHAUSEN, RITA E. |
| 3 SYLVAN AVE. | 257 | 154.02 | 4.01 | | | R3 | 53 | 2 | NGO, TAM & LIN, AMANDA |
| 4 SYLVAN AVE. | 257 | 154.01 | 49.02 | | 1502SQFTR | | 53 | 2 | WRIGHT, STEPHEN & VICTORIA |
| 5 SYLVAN AVE. | 257 | 154.02 | 5.01 | | | R3 | 53 | 2 | KOHL, JAMES & DONNA J |
| 6 SYLVAN AVE. | 256 | 154.01 | 48 | | | R2 | 53 | 2 | MCGRORY, PATRICK & SIOBHAN M |
| 7 SYLVAN AVE. | 257 | 154.02 | 6 | | | R2 | 53 | 2 | GOVERNALE, J./ C/O STEVEN GOVERNALE |
| 8 SYLVAN AVE. | 256 | 154.01 | 47 | | | R2 | 53 | 2 | FLYNN, JAMES J & RENE M |
| 9 SYLVAN AVE. | 257 | 154.02 | 7 | | | R2 | 53 | 2 | PROIETTO, JOSEPH & VANESSA |
| 10 SYLVAN AVE. | 256 | 154.01 | 46 | | 1620SQFTR | | 53 | 2 | REDPATH, JOHN V & KATHLEEN M |
| 11 SYLVAN AVE. | 257 | 154.02 | 8 | | | R2 | 53 | 2 | BARRIGA, ANTOINETTE D & GUILLERMO |
| 12 SYLVAN AVE. | 256 | 154.01 | 45 | | | R2 | 53 | 2 | MULRYNE, WILLIAM PATRICK, JR & LISA M |
| 13 SYLVAN AVE. | 258 | 154.02 | 9 | | | R2 | 53 | 2 | LI, RUI & JIN, FANGQIAN |
| 14 SYLVAN AVE. | 256 | 154.01 | 44 | | | R2 | 53 | 2 | TANG, HUI & SUN, XIAOPU |
| 15 SYLVAN AVE. | 258 | 154.02 | 10 | | | R2 | 53 | 2 | THOMPSON, BHAVNA & ELDON |
| 16 SYLVAN AVE. | 256 | 154.01 | 43 | | | R2 | 53 | 2 | LIN, THOMAS A & CARRIE |
| 17 SYLVAN AVE. | 258 | 154.02 | 11 | | | R2 | 53 | 2 | STEPNOWSKI, KIMBERLY & WADE, DAVID |
| 18 SYLVAN AVE. | 256 | 154.01 | 42.02 | | | R2 | 53 | 2 | MA, ZHENBO & XIAOMIN |
| 20 SYLVAN AVE. | 256 | 154.01 | 41.02 | | | R2 | 53 | 2 | ISSLER, CAROL ANN |
| 21 SYLVAN AVE. | 259 | 154.03 | 26 | | | R2 | 53 | 2 | NG, WAI LUN |
| 22 SYLVAN AVE. | 256 | 154.01 | 40 | | | R2 | 53 | 2 | FAM, GEORGE M & CHRISTINE B |
| 23 SYLVAN AVE. | 259 | 154.03 | 27 | | | R2 | 53 | 2 | HORVATH, STEPHEN J & CAROL A |
| 24 SYLVAN AVE. | 256 | 154.01 | 39 | | | R2 | 53 | 2 | PIETERS, MARIE E-C/O BONNIE ANACKER |
| 25 SYLVAN AVE. | 260 | 154.03 | 28 | | | R2 | 53 | 2 | HATOLA, STEPHEN A. |
| 26 SYLVAN AVE. | 256 | 154.01 | 38 | | | R2 | 53 | 2 | SONI, UPENDRA & APARANA |
| 32 SYLVAN AVE. | 261 | 154.05 | 2 | | | R3 | 53 | 2 | DUNN, ROBERT R. & EVELYN A. |
| 34 SYLVAN AVE. | 261 | 154.05 | 3 | | | R2 | 53 | 2 | KITTRÉLL, BRADLEY |
| 36 SYLVAN AVE. | 262 | 154.05 | 4 | | | R2 | 53 | 2 | LASKO, WILLIAM & NANCY A. |
| 38 SYLVAN AVE. | 262 | 154.05 | 5 | | | R2 | 53 | 2 | DOHERTY, JANINE C & JOHN J JR |
| 2 TALMADGE AVE. | 75 | 60 | 57.08 | | | R4 | 14 | 2 | BONSKI, ADRIENNE & BAMDARD, ALICIA |
| 3 TALMADGE AVE. | 73 | 59 | 40 | | | R2 | 14 | 2 | BURKE, JOHN M & BURNS, KATHLEEN A |
| 4 TALMADGE AVE. | 75 | 60 | 57.10 | | | R4 | 14 | 2 | CHENEY, MAGDALENA V-TRUSTEES |
| 5 TALMADGE AVE. | 73 | 59 | 42 | | | R2 | 14 | 2 | SPINELLI, SANDRA |
| 6 TALMADGE AVE. | 75 | 60 | 57.11 | | | R4 | 14 | 2 | KORCZYK, JOHN |
| 7 TALMADGE AVE. | 73 | 59 | 45 | | | R2 | 14 | 2 | BERNHEIMER, JOSEPH L. & NANCY A. |
| 9 TALMADGE AVE. | 73 | 59 | 47 | | | R2 | 14 | 2 | SEIGH, JAMES D. & ERIN |
| 15 TALMADGE AVE. | 73 | 59 | 50.02 | | | R2 | 14 | 2 | RAMASWAMY, SUBBA & BHARATH, VAITHI |
| 19 TALMADGE AVE. | 74 | 59 | 52 | | | R2 | 14 | 2 | DELAROSA, ELISABETH A & AARON J |
| 29 TALMADGE AVE. | 74 | 59 | 55.01 | | | R2 | 14 | 2 | CARTER, BARBARA & DANIELS, SHARON |
| 35 TALMADGE AVE. | 74 | 59 | 57.01 | | | R2 | 14 | 2 | KING, CHARLES & MARY B. ETAL |
| 41 TALMADGE AVE. | 74 | 59 | 60.01 | | | R2 | 14 | 2 | PEJOVIC, VANJA & AMI |
| 45 TALMADGE AVE. | 74 | 59 | 62.01 | | | R2 | 14 | 2 | MONTANY, CHARLES & JULIE |
| 51 TALMADGE AVE. | 74 | 59 | 64 | | | R2 | 14 | 2 | DELIA, JASON A & COURTNEY A |
| 53 TALMADGE AVE. | 74 | 59 | 66 | | | R2 | 14 | 2 | KRAUSS, SONIA |
| 57 TALMADGE AVE. | 74 | 59 | 68 | | | R2 | 14 | 2 | LONE, PATRICIA S & M SALIM |
| 21 THOMAS ST. | 272 | 158 | 99.02 | | | R2 | 55 | 2 | VAN BUSKIRK, PAUL S. & SONIA R. |
| 23 THOMAS ST. | 272 | 158 | 94 | | | R2 | 55 | 2 | OH, SE HOON & NIKITINA-CHALA, VICTORIA |
| 25 THOMAS ST. | 272 | 158 | 94.01 | | | R2 | 55 | 2 | DEMARY TERESA |
| 27 THOMAS ST. | 272 | 158 | 92 | | | R2 | 55 | 2 | MC GRATH, BRIAN & AMY |
| 29 THOMAS ST. | 272 | 158 | 90 | | | R2 | 55 | 2 | SINCLAIR, ANDREW & COTTELL, JENNIFER |
| 33 THOMAS ST. | 272 | 158 | 69.01 | | | R2 | 55 | 2 | MALINOWSKI, ANDRZE (SM) & WANDA (MW) |
| 34 THOMAS ST. | 268 | 157 | 16 | | | | | 2 | DENICOLA, ANDREW S. & KATHERINE |
| 38 THOMAS ST. | 268 | 157 | 18 | | | R2 | | 2 | KLAAS, DORIS E. AUTRY |
| 42 THOMAS ST. | 268 | 157 | 20 | | | R2 | | 2 | HASSETT, ROBERT F. & MARY S. |
| 47 THOMAS ST. | 272 | 158 | 69.05 | | | R2 | 55 | 15F | BRISCOE, ARTHUR III |
| 48 THOMAS ST. | 268 | 157 | 22 | | | R2 | | 2 | ROUBA, AMY |
| 51 THOMAS ST. | 272 | 158 | 69.04 | | 3098SF | R2 | 55 | 2 | GASSAWAY, GARY M & DEBORAH A |
| 52 THOMAS ST. | 269 | 157 | 24 | | | R2 | 55 | 2 | VOGEL, REBECCA |
| 55 THOMAS ST. | 272 | 158 | 69.03 | | | R2 | 55 | 2 | SZYNWELSKI, KAZIA |
| 61 THOMAS ST. | 272 | 158 | 70 | | | R2 | 55 | 2 | VALDEZ, JENNIFER L |

| Property Location | Page No. | Block No. | Lot No. | Lot Qualifier | Account No. | Zone | Tax Map | Property Class | Name of Owner |
|---------------------|----------|-----------|---------|---------------|-------------|------|---------|----------------|---------------------------------------|
| THORNTON AVE | 37 | 44.01 | 27.02 | | | LI | 9 | 1 | VAN-BRI REALTY INC. |
| 3 TULSA AVE. | 348 | 208 | 104 | | | R2 | 71 | 2 | YU, PHILIP & THERESA |
| 4 TULSA AVE. | 349 | 208 | 141 | | | R2 | 71 | 2 | KOVACS, JEAN |
| 6 TULSA AVE. | 349 | 208 | 140 | | | R2 | 71 | 2 | POIRER, JAMES |
| 7 TULSA AVE. | 348 | 208 | 107 | | | R2 | | 2 | GIBSON, JAMES & PATRICIA |
| 9 TULSA AVE. | 348 | 208 | 108 | | | R2 | 71 | 2 | BERTUCCI, JOSEPH J & LYNN E |
| 10 TULSA AVE. | 349 | 208 | 138 | | 1664 SF | R2 | 71 | 2 | O'MALLEY, THOMAS & KRISHNAN, ANNE M |
| 14 TULSA AVE. | 349 | 208 | 134 | | | R2 | 71 | 2 | BIERS-ARIEL, YONAH & FLORES, MICHELLE |
| 16 TULSA AVE. | 349 | 208 | 133 | | | R2 | 71 | 2 | WIN, JULIA V & THONG V |
| 17 TULSA AVE. | 348 | 208 | 110 | | | R2 | 71 | 2 | HANNAH, SARAH LYNN |
| 18 TULSA AVE. | 349 | 208 | 131 | | | R2 | 71 | 2 | MUSCAT, MATTHEW P |
| 19 TULSA AVE. | 348 | 208 | 112 | | | | | 2 | SCHNITZER, GARY M. & LOREN ROLLER |
| 21 TULSA AVE. | 348 | 208 | 114 | | | R2 | 71 | 2 | FENG, KENNETH B |
| 22 TULSA AVE. | 348 | 208 | 129 | | | R2 | 71 | 2 | HUNTRESS, EDWARD A. & DONNA E. |
| 23 TULSA AVE. | 348 | 208 | 116 | | | R2 | M71 | 2 | SHERBINE, PAUL & KAREN |
| 27 TULSA AVE. | 349 | 208 | 151 | | | R2 | 71 | 2 | MISDEA, DANIEL & KATHLEEN |
| 30 TULSA AVE. | 348 | 208 | 125 | | | R2 | M71 | 2 | DRAGAN, OSTAP & DIANA |
| 33 TULSA AVE. | 349 | 208 | 152 | | | R2 | 71 | 2 | HIGGINS, JAMES SEAN & RACHEL |
| 34 TULSA AVE. | 348 | 208 | 124 | | | R2 | 71 | 2 | XU, SU & GU, JIAPING |
| 35 TULSA AVE. | 347 | 208 | 66 | | | R2 | | 2 | LEE, FUWING & CHUANG, CONNIE |
| 38 TULSA AVE. | 347 | 208 | 76 | | | R2 | 71 | 2 | GREEN, NICHOLAS & VICTORIA |
| 41 TULSA AVE. | 347 | 208 | 68 | | | R2 | 71 | 2 | TOTIN, THOMAS & CATHERINE |
| 42 TULSA AVE. | 347 | 208 | 75 | | | R2 | 71 | 2 | DONNAN, LISA & ROGER |
| 10 TURNER CT. | 5 | 3 | 175 | | | R2 | 2 | 2 | BUHOSKI, JOSEPH & EVELYN M |
| 16 TURNER CT. | 5 | 3 | 176 | | | R2 | 2 | 2 | CUCCIA, MICHAEL PAUL & RENITA D |
| 20 TURNER CT. | 5 | 3 | 177 | | | R2 | 2 | 2 | MASSONI, PATRICIA WARREN |
| 24 TURNER CT. | 5 | 3 | 178 | | | R2 | 2 | 2 | LEGASPI, DIANE & FRANZ |
| 28 TURNER CT. | 5 | 3 | 179 | | | R2 | 2 | 2 | ZIN, NGWE SOE JOSH & THANDAR, MYA |
| U.N.J.R.R.& C.CO. | 26 | 35 | 1 | | | | | 15F | AMTRAK |
| U.N.J.R.R. & C.CO. | 26 | 35 | 3 | | | | | 15F | AMTRAK |
| 100 UNIVERSITY AVE. | 58 | 51.07 | 60 | | | R2 | 11 | 2 | JOSEPH, ALMA M |
| 101 UNIVERSITY AVE. | 49 | 51.01 | 3 | | | R2 | 11 | 2 | FIRMANSJAH, FERRY & BUDIONO, MITZY |
| 104 UNIVERSITY AVE. | 58 | 51.07 | 58 | | | R2 | 11 | 2 | SHRESTHA, NIRAJ & KHAWANJU, ABINA |
| 105 UNIVERSITY AVE. | 49 | 51.01 | 5 | | | R2 | 11 | 2 | FLINT, DANIEL & CONRY, CAROLYN |
| 110 UNIVERSITY AVE. | 58 | 51.07 | 55 | | | R2 | 11 | 2 | MULLEN, EUGENE J. & CHRISTINE A. |
| 111 UNIVERSITY AVE. | 50 | 51.02 | 14 | | | R2 | 11 | 15F | DENTON, FRANCES |
| 114 UNIVERSITY AVE. | 58 | 51.07 | 53 | | | R2 | 11 | 2 | LIGNELL, ERIC & ANGELIKA |
| 115 UNIVERSITY AVE. | 50 | 51.02 | 16 | | | R2 | 11 | 2 | WILSON, BEVERLEY |
| 119 UNIVERSITY AVE. | 50 | 51.02 | 18 | | | R2 | 11 | 2 | NARUS, ROBERT & MCDERMOTT, PATRICIA |
| 120 UNIVERSITY AVE. | 58 | 51.07 | 51 | | | R2 | 11 | 2 | GUTIERREZ, SANTIAGO & CAROLYN |
| 122 UNIVERSITY AVE. | 57 | 51.07 | 48 | | | R2 | 11 | 2 | GALLO, CHRISTOPHER & ALYSSA |
| 123 UNIVERSITY AVE. | 51 | 51.02 | 20 | | | R2 | 11 | 2 | DOYLE, BEVERLY |
| 127 UNIVERSITY AVE. | 51 | 51.02 | 22 | | | R2 | 11 | 2 | YASSINE, FAROUK & LAUREN |
| 128 UNIVERSITY AVE. | 57 | 51.07 | 46 | | | R2 | 11 | 2 | SALATA, JOHN E. |
| 132 UNIVERSITY AVE. | 57 | 51.07 | 44 | | | R2 | 11 | 2 | TSO, RAYMOND & SHARON |
| 134 UNIVERSITY AVE. | 57 | 51.07 | 42 | | | R2 | 11 | 2 | BARTONEK, JOSEPH |
| 135 UNIVERSITY AVE. | 51 | 51.03 | 21 | | | R2 | 11 | 2 | VAHALLA, THOMAS & MARY ANNE |
| 137 UNIVERSITY AVE. | 51 | 51.03 | 24 | | | R2 | 11 | 2 | PAPPAS, IRAKLIS & MARY H |
| 140 UNIVERSITY AVE. | 57 | 51.07 | 40 | | | R2 | 11 | 2 | PASTERNAK, ROBERT & NANCY ANN |
| 200 UNIVERSITY AVE. | 55 | 51.06 | 3 | | | R2 | 12 | 2 | KUHN, MICHELE J. |
| 201 UNIVERSITY AVE. | 53 | 51.05 | 12 | | | R2 | 12 | 2 | NAVIDAD, CECILIA D-TRUSTEE |
| 204 UNIVERSITY AVE. | 54 | 51.06 | 1 | | | R2 | 12 | 2 | DOCAMPO, ARMANDO PENA & PENA, STACEY |
| 205 UNIVERSITY AVE. | 53 | 51.05 | 14 | | | R2 | 12 | 2 | ABBAY, PAUL E. |
| 208 UNIVERSITY AVE. | 56 | 51.06 | 46 | | | R2 | 12 | 2 | SHUSTER, KAREN A. |
| 211 UNIVERSITY AVE. | 54 | 51.05 | 27 | | | R2 | 12 | 2 | WINN, THERESA R |
| 212 UNIVERSITY AVE. | 56 | 51.06 | 44 | | | R2 | 12 | 2 | CAPC USA FUND II LLC |
| 213 UNIVERSITY AVE. | 54 | 51.05 | 29 | | | R2 | 12 | 2 | PUSELJIC, ALEKSANDAR |
| 215 UNIVERSITY AVE. | 54 | 51.05 | 31 | | | R2 | 12 | 2 | PEREZ, WILLIAM & MARIA |
| 216 UNIVERSITY AVE. | 56 | 51.06 | 41 | | | R2 | 12 | 2 | BHARAMBE, AMRUT D & GITMAN, V & ETALS |
| 223 UNIVERSITY AVE. | 54 | 51.05 | 33 | | | R2 | 12 | 2 | NG, JULIO CHANG |
| 225 UNIVERSITY AVE. | 54 | 51.05 | 35 | | | R2 | 12 | 2 | BHATIA, RATANDEEP S & MADHVI |
| 226 UNIVERSITY AVE. | 56 | 51.06 | 39 | | | R2 | 12 | 2 | REKULAK, ROSEANN |
| 15 UPLAND AVE. | 296 | 177 | 5 | | | R2 | 61 | 2 | LONE, SAMIR & O'MEARA, SARAH A |
| 18 UPLAND AVE. | 300 | 180 | 21 | | | R2 | 61 | 2 | PUCHALSKI, GREGORY & CAROL |
| 21 UPLAND AVE. | 296 | 177 | 6 | | | R2 | 61 | 2 | SUCHAN, ELEANOR |
| 22 UPLAND AVE. | 300 | 180 | 20 | | | R2 | 61 | 2 | INCONTRERA, M A & DIFLORIO, D M |
| 24 UPLAND AVE. | 300 | 180 | 19 | | | R2 | 61 | 2 | MCNULTY, KATHLEEN M |

| Property Location | Page No. | Block No. | Lot No. | Lot Qualifier | Account No. | Zone | Tax Map | Property Class | Name of Owner |
|--------------------|----------|-----------|---------|---------------|-------------|------|---------|----------------|-------------------------------------|
| 25 UPLAND AVE. | 296 | 177 | 7 | | | R2 | 61 | 2 | CHANG, HEUNG S & SOOK H |
| 28 UPLAND AVE. | 300 | 180 | 18 | | | R2 | 61 | 2 | BISONNI, NICHOLAS V. |
| 29 UPLAND AVE. | 296 | 177 | 8 | | | R2 | 61 | 2 | SMITH, ELROY R & AUDRA |
| 32 UPLAND AVE. | 300 | 180 | 17 | | | R2 | 61 | 2 | ANDERSON,GODFREY L JR & VALENTE,G M |
| 33 UPLAND AVE. | 296 | 177 | 9 | | | R2 | 61 | 2 | FU, YIAN & TAN, ANDY Q |
| 37 UPLAND AVE. | 296 | 177 | 10.01 | | | R2 | 61 | 2 | SOMMO, JOHN & COLLEEN |
| 40 UPLAND AVE. | 300 | 180 | 27 | | | R2 | 61 | 2 | BAGINSKI, THOMAS A. & DONNA M |
| 41 UPLAND AVE. | 296 | 177 | 11.01 | | | R2 | 61 | 2 | MCCAFFREY, JOSEPH & MELODY J |
| 50 UPLAND AVE. | 297 | 179 | 31 | | | R2 | 61 | 2 | PENDLETON, EVA MARIE & BARNHART, P |
| 51 UPLAND AVE. | 295 | 176.01 | 27 | | | R2 | 61 | 2 | DENG, MING & WEN |
| 55 UPLAND AVE. | 295 | 176.01 | 25 | | | R2 | 61 | 2 | UPLAND AVENUE LLC |
| 58 UPLAND AVE. | 299 | 179 | 57 | | | R2 | 61 | 2 | DIAZ, DAVID & COLLEEN |
| 59 UPLAND AVE. | 295 | 176.01 | 22 | | | R2 | 61 | 2 | SEREDNICKI, PETER J & CHRISTINA |
| 64 UPLAND AVE. | 299 | 179 | 56 | | | R2 | 61 | 2 | ALTUNYAY, THOMAS & OLMEDO, CARMEN |
| 67 UPLAND AVE. | 295 | 176.01 | 35 | | | R2 | 61 | 2 | KOTLER, GARY A & RHONA A |
| 68 UPLAND AVE. | 299 | 179 | 55 | | | R2 | 61 | 2 | KUSTOWSKI, FREDERICK S. & REGINA |
| 72 UPLAND AVE. | 299 | 179 | 54 | | | R2 | 61 | 2 | ZWIBEL, SETH M &GOLDSTEIN,SHEENAM |
| 75 UPLAND AVE. | 294 | 176 | 57 | | | R2 | 61 | 2 | TUCKER, KEVIN C |
| 76 UPLAND AVE. | 299 | 179 | 53 | | | R2 | 61 | 2 | FROWENFELD, STEVEN A. & EILEEN M. |
| 79 UPLAND AVE. | 294 | 176 | 58 | | | R2 | 61 | 2 | ARTMAN, IRA & AMY |
| 80 UPLAND AVE. | 298 | 179 | 52 | | | R2 | 61 | 2 | WISNIEWSKI, JOSPEH, JR & RICHELE |
| 83 UPLAND AVE. | 294 | 176 | 59 | | | R2 | 61 | 2 | CARULLO, MARISSA & SEGAL, ANDREW |
| 84 UPLAND AVE. | 298 | 179 | 51 | | | R2 | 61 | 2 | LIBROIA, JENNIFER S |
| 87 UPLAND AVE. | 294 | 176 | 60 | | | R2 | 61 | 2 | HOOK, RANDI A |
| 88 UPLAND AVE. | 298 | 179 | 50 | | | R2 | 61 | 2 | KOVACH,JAMES S. & LINDA |
| 91 UPLAND AVE. | 294 | 176 | 61 | | | R2 | 61 | 2 | PARTHASARATHY,S & SUNDARAVARADHAN,J |
| 9 VAIL PL. | 339 | 200 | 20 | | 1276SQFTR | R2 | 0069 | 2 | MACPHERSON, ROBERT J & AMANDA R |
| 11 VAIL PL. | 340 | 200 | 41 | | | R2 | 70 | 2 | TAYLOR, MICHAEL J & CAROLYN M |
| 19 VAIL PL. | 340 | 200 | 42 | | | R2 | 70 | 2 | VALOVGIN,MICHAEL E. & DAWN E. |
| 25 VAIL PLACE | 339 | 200 | 10 | | | R2 | 69 | 2 | MONTEMURNO, SCOTT & AMANDA |
| 12 VAN BUREN AVE. | 38 | 44.02 | 93 | | | R3 | 9 | 2 | GONCALVES, FLORENTINO & RITA |
| 13 VAN BUREN AVE. | 35 | 44 | 2.04 | | 960SQFT | R3 | 9 | 2 | YANG, LIN & GUO, SHUAI |
| 18 VAN BUREN AVE. | 38 | 44.02 | 94 | | 2240SQFTR | R3 | 9 | 2 | 18 VAN BUREN LLC |
| 19 VAN BUREN AVE. | 37 | 44 | 91 | | | R3 | 9 | 2 | FEDOR, JEFFREY J |
| 24 VAN BUREN AVE. | 39 | 44.02 | 95 | | | R3 | 9 | 2 | CALELLO, PASQUALE |
| 25 VAN BUREN AVE. | 36 | 44 | 90 | | | R3 | 9 | 2 | ZABLOCKI,MARCIN & AGNIESZKA & ETALS |
| 30 VAN BUREN AVE. | 39 | 44.02 | 96 | | | R3 | 9 | 2 | CALELLO,PASQUALE & ROSA |
| 31 VAN BUREN AVE. | 36 | 44 | 89 | | | R3 | 9 | 2 | O'MALLEY, ANNA |
| 36 VAN BUREN AVE. | 39 | 44.02 | 97 | | | R3 | 9 | 2 | CALELLO, ANTONIO |
| 37 VAN BUREN AVE. | 36 | 44 | 88 | | | R3 | 9 | 2 | COTTON,DANIEL & ANNA |
| 41 VAN BUREN AVE. | 36 | 44 | 87 | | | R3 | 9 | 2 | O'MALLEY, THOMAS B & LYNN M |
| 42 VAN BUREN AVE. | 39 | 44.02 | 98 | | | R3 | 9 | 2 | SIGNORELLO,JOSEPH HR. ET UX |
| 45 VAN BUREN AVE. | 36 | 44 | 86 | | | R3 | 9 | 2 | CUPPARI, RITA |
| 46 VAN BUREN AVE. | 39 | 44.02 | 99 | | | R3 | 9 | 2 | PUGLIESE, AGOSTINO & MARIA |
| 49 VAN BUREN AVE. | 36 | 44 | 85 | | | R3 | 9 | 2 | GALLO, JOSEPH |
| 50 VAN BUREN AVE. | 39 | 44.02 | 100 | | | R3 | 9 | 2 | STRAFACI, JAMES A & JILL |
| 53 VAN BUREN AVE. | 36 | 44 | 84 | | | R3 | 9 | 2 | FORESTIERE, MARIA |
| 54 VAN BUREN AVE. | 39 | 44.02 | 101 | | | R3 | 9 | 2 | 54 VAN BUREN LLC |
| 57 VAN BUREN AVE. | 36 | 44 | 83 | | | R3 | 9 | 2 | GRAZIANO, RICHARD |
| 58 VAN BUREN AVE. | 39 | 44.02 | 102 | | | R3 | 9 | 2 | YANG, JASON & JIMMY |
| 61 VAN BUREN AVE. | 36 | 44 | 82 | | | R3 | 9 | 2 | 61 VAN BUREN AVENUE LLC |
| 62 VAN BUREN AVE. | 39 | 44.02 | 103 | | | R3 | 9 | 2 | CONDIT, JEFFREY & RESA |
| 65 VAN BUREN AVE. | 36 | 44 | 81 | | | R3 | 9 | 2 | DEBARTOLIS,GAETANO & MIGUELINA |
| 66 VAN BUREN AVE. | 39 | 44.02 | 104 | | | R3 | 9 | 2 | YANG,RICHARD & LISA |
| 69 VAN BUREN AVE. | 36 | 44 | 80 | | | R3 | 9 | 2 | RADOVANIC, MICHAEL |
| 70 VAN BUREN AVE. | 39 | 44.02 | 105 | | | R3 | 9 | 2 | PONTORIERO, MICHAEL & FRANCESCA |
| 73 VAN BUREN AVE. | 36 | 44 | 79 | | | R3 | 9 | 2 | RECCHIONE,ELISABETTA CALELLO |
| 74 VAN BUREN AVE. | 39 | 44.02 | 106 | | | R3 | 9 | 2 | YAN, ZHENG & YANG, LI QUN |
| 77 VAN BUREN AVE. | 36 | 44 | 78 | | | R3 | 9 | 2 | MAIORANO,FRANK &SANTAGATA,ANTONELLA |
| 78 VAN BUREN AVE. | 39 | 44.02 | 107 | | | R3 | 9 | 2 | KANE, JR., JAMES J. & RITA M. |
| 81 VAN BUREN AVE. | 36 | 44 | 77 | | | R3 | 9 | 2 | SIMON, EDWARD |
| 82 VAN BUREN AVE. | 39 | 44.02 | 108 | | | R3 | 9 | 2 | PEREIRA, PAULO C |
| 85 VAN BUREN AVE. | 35 | 44 | 76 | | | R3 | 9 | 2 | 85 VAN BUREN LLC |
| 89 VAN BUREN AVE. | 35 | 44 | 75 | | | R3 | 9 | 2 | DESMOND, ADA |
| 93 VAN BUREN AVE. | 35 | 44 | 73 | | | R3 | 9 | 2 | SCHWARZMAN, MARK |
| 99 VAN BUREN AVE. | 35 | 44 | 72 | | | R3 | 9 | 2 | INNER LUXURY LLC |
| 103 VAN BUREN AVE. | 35 | 44 | 71 | | | R3 | 9 | 4B | SCHUMACHER INVESTMENTS LLC |

| Property Location | Page No. | Block No. | Lot No. | Lot Qualifier | Account No. | Zone | Tax Map | Property Class | Name of Owner |
|-------------------|----------|-----------|---------|---------------|-------------|------|---------|----------------|-------------------------------------|
| VARIOUS | 24 | 31 | 1 | | | R1 | 5 | 15F | PORT READING RAILROAD CO |
| VARIOUS | 376 | PIPE.LINE | 10 | | | | | 4A | BUCKEYE.PIPELINE |
| VARIOUS | 376 | PIPE.LINE | 11 | | | | | 4A | TEXAS EAST.TRANS./DUFF & PHELPS,LLC |
| VARIOUS LOCATIONS | 376 | 999 | 1 | | | | | 6A | BELL ATLANTIC-NJ/DUFF & PHELPS |
| 14 VICTORY CT. | 121 | 93 | 52 | | | | | 2 | SPIEGEL,JUDITH L. |
| 16 VICTORY CT. | 121 | 93 | 53 | | | | | 2 | CLEMENS,PAUL G E & EDWARDS,LYDIA A |
| 18 VICTORY CT. | 121 | 93 | 54 | | | | | 2 | ONUICKI, JOHN M. & BEVERLY J. |
| 20 VICTORY CT. | 121 | 93 | 55 | | | | | 2 | MASOOD, SAAD & KALEEM, SYEDA ARSALA |
| 22 VICTORY CT. | 121 | 93 | 56 | | | R4 | 24 | 2 | MCKEON, SCOTT M. |
| 24 VICTORY CT. | 121 | 93 | 57 | | | R4 | 24 | 2 | GYUG, JAMES T |
| 30 VICTORY CT. | 121 | 93 | 41.03 | | | | | 4C | MONGELLI RESIDENTIAL LLC |
| 31 VICTORY CT. | 123 | 93 | 109 | | 896SQFT | R4 | 24 | 2 | EMMANUEL, MONTGOMERY |
| 33 VICTORY CT. | 123 | 93 | 108 | | | | | 2 | LEE, SANGKYU |
| 34 VICTORY CT. | 121 | 93 | 58 | | | | | 2 | TUFARO, MICHAEL & SIRACUSA, CARMELA |
| 35 VICTORY CT. | 123 | 93 | 107 | | | | | 2 | MANDELL FAMILY TRUST |
| 36 VICTORY CT. | 121 | 93 | 59 | | | R4 | 24 | 2 | STANKOVICOVA, ERIKA |
| 37 VICTORY CT. | 123 | 93 | 106 | | | | | 2 | WEN, QUAN & JAN, ROSELINE |
| 38 VICTORY CT. | 121 | 93 | 60 | | | R4 | | 2 | ENGLERT, JAMES T & KEIKO |
| 39 VICTORY CT. | 123 | 93 | 105 | | | R4 | 24 | 2 | NGO, LAETTIA |
| 40 VICTORY CT. | 121 | 93 | 61 | | | | | 2 | PUSELJIC, DANILO |
| 41 VICTORY CT. | 123 | 93 | 104 | | | R4 | 24 | 2 | MALDARELLI, JESSICA L |
| 42 VICTORY CT. | 122 | 93 | 62 | | | | | 2 | DI TILLIO, PIETRO & RAPINO, ANGELA |
| 43 VICTORY CT. | 123 | 93 | 103 | | | R4 | 24 | 2 | TSO, RAYMOND C & TSANG, SHARON |
| 44 VICTORY CT. | 122 | 93 | 63.01 | | | R4 | 24 | 2 | SPASIANO, UMBERTO & ELIZABETH A. |
| 45 VICTORY CT. | 123 | 93 | 102 | | | | | 2 | TATICK, LAURIE |
| 47 VICTORY CT. | 123 | 93 | 101 | | | | | 2 | KHOLINA, ELENA |
| 49 VICTORY CT. | 123 | 93 | 100 | | | R4 | 24 | 2 | BELL, MITCHELL N |
| 11 VOLKMAR PL. | 97 | 80 | 15 | | | R2 | 20 | 2 | NAGVEKAR, RAVINDRA & JYOTSNA |
| 14 VOLKMAR PL. | 97 | 80 | 14.04 | | | | | 2 | KACANI, CHRISTOPHER M & TAMMY L |
| 17 VOLKMAR PL. | 97 | 79 | 2 | | | | | 2 | BUICKEROOD, KARL & PATTI J |
| 32 VOLKMAR PL. | 97 | 80 | 14.03 | | | R2 | 20 | 2 | FOLEY, JAMES & MARASCO, LAUREN |
| 2 VOORHEES PL. | 316 | 186 | 48 | | | R2 | 65 | 2 | DEMEO,MARY D. & JOSEPH J. |
| 4 VOORHEES PL. | 316 | 186 | 50 | | | R2 | 65 | 2 | BARRIOS, SARA & DANIEL JR |
| 6 VOORHEES PL. | 316 | 186 | 52 | | | R2 | 65 | 2 | FROMM, GEORGE L & ALBERT, CHARLES A |
| 8 VOORHEES PL. | 316 | 186 | 54 | | | R2 | 65 | 2 | LOPEZ, ERIC & BENKOVICH, JENNA |
| 11 VOORHEES PL. | 313 | 185 | 53 | | | R2 | 65 | 2 | DRAPER, M & CUBBAGE-DRAPER, L |
| 12 VOORHEES PL. | 316 | 186 | 56.02 | | | R2 | 65 | 2 | PECK,JAMES M.& MISTROUGH,JOAN A. |
| 15 VOORHEES PL. | 312 | 185 | 43.02 | | | R2 | 65 | 2 | STEINGART,NANCY |
| 21 VOORHEES PL. | 313 | 185 | 51 | | | R2 | 65 | 2 | JAROSZ, MICHAEL & RANIERI, DANIEL T |
| 25 VOORHEES PL. | 312 | 185 | 48 | | | R2 | 65 | 2 | FORTCHER, LEROY J & HART, LAURIE A |
| 36 VOORHEES PL. | 316 | 186 | 60 | | | R2 | 65 | 2 | REBARBER, FREDERICK & ANNETTE P. |
| 42 VOORHEES PL. | 316 | 186 | 63 | | | R2 | 65 | 2 | LIU, YONG & LIU, GEQING |
| 45 VOORHEES PL. | 312 | 185 | 39 | | | R2 | 65 | 2 | YACHIMOVICZ, THEODORE P & JESSICA R |
| 48 VOORHEES PL. | 316 | 186 | 66 | | | R2 | 65 | 2 | KIM, CHONGYOUL & BYONGNAM & ANTHONY |
| 49 VOORHEES PL. | 312 | 185 | 37 | | | R2 | 65 | 2 | DANIELE, MARK A & BETTE C |
| 52 VOORHEES PL. | 317 | 186 | 69 | | | R2 | 65 | 2 | TODERIC, OVIDIU & LILIA |
| 55 VOORHEES PL. | 312 | 185 | 36 | | | R2 | 65 | 2 | CIAMBOTTI,BRADFORD A& DESAREY |
| 56 VOORHEES PL. | 317 | 186 | 71 | | | R2 | 65 | 2 | CLARK, KENNETH & MARGIE |
| 61 VOORHEES PL. | 311 | 185 | 12 | | | R2 | 65 | 2 | MULCAHY, RYAN & I & SILVERMAN, S |
| 62 VOORHEES PL. | 317 | 186 | 73 | | | R2 | 65 | 2 | REZES, WILLIAM & CECILIA |
| 64 VOORHEES PL. | 317 | 186 | 75 | | | R2 | 65 | 2 | YAROS, GERALD |
| 67 VOORHEES PL. | 311 | 185 | 14 | | | R2 | 65 | 2 | YAROS, GERALD & MARLENE |
| 70 VOORHEES PL. | 317 | 186 | 77 | | | R2 | 65 | 2 | MURATORE, JACK & LINDA |
| 4 WADSWORTH AVE. | 18 | 16 | 1 | | | R1 | 5 | 2 | SINGH, ROOPINDER & SUKHMANI |
| 11 WADSWORTH AVE. | 17 | 14 | 48 | | | R1 | 4 | 2 | FAVUZZA, MATTHEW & ROSEMARIE |
| 12 WADSWORTH AVE. | 18 | 16 | 7 | | | R1 | 5 | 2 | COLEMAN,DONALD JR. & KAREN |
| 19 WADSWORTH AVE. | 17 | 14 | 49 | | | R1 | 4 | 2 | CONNORS,JR.GEORGE & MCINERNEY, LISA |
| 22 WADSWORTH AVE. | 18 | 16 | 45 | | | R1 | 5 | 2 | CZOCHANSKI,MARK & JOSEPHINE |
| 25 WADSWORTH AVE. | 18 | 14 | 57 | | | R1 | MO4 | 2 | NANDA, HARIMOHAN & SHIVANI |
| 26 WADSWORTH AVE. | 18 | 16 | 46 | | | R1 | 5 | 2 | DULIN, MICHAEL A & BARBARA G |
| 28 WADSWORTH AVE. | 18 | 16 | 19.02 | | | | | 2 | BRENNAN, FRANCES |
| 48 WADSWORTH AVE. | 18 | 15 | 2 | | | R1 | 4 | 2 | WOODING, JOHN P & THERESA G |
| 50 WADSWORTH AVE. | 18 | 15 | 7 | | | R1 | 5 | 2 | WOODING, THERESA G & JOHN |
| 53 WADSWORTH AVE. | 17 | 13 | 28 | | | R1 | 4 | 2 | DACEY, TIMOTHY J. & LISA A. |
| 386 WAKEFIELD DR. | 185 | 126.05 | 18 | | | R1 | 40 | 2 | JUNG,WOOSEONG WILLIAM& EUNJUNG YANG |
| 387 WAKEFIELD DR. | 189 | 126.07 | 27 | | | R1 | 40 | 2 | CARR, WILLIAM G. & RENUKA |
| 392 WAKEFIELD DR. | 185 | 126.05 | 19 | | | R1 | 40 | 2 | BRINKERHOFF, PETER B. & MICHELE |

| Property Location | Page No. | Block No. | Lot No. | Lot Qualifier | Account No. | Zone | Tax Map | Property Class | Name of Owner |
|-------------------|----------|-----------|---------|---------------|-------------|------|---------|----------------|-------------------------------------|
| 393 WAKEFIELD DR. | 189 | 126.07 | 26 | | | R1 | 40 | 2 | ADAMOWSKY, HENRY & LAURA |
| 398 WAKEFIELD DR. | 185 | 126.05 | 20 | | | R1 | 40 | 2 | SIMMS, WILLIAM & MARY ANN |
| 399 WAKEFIELD DR. | 189 | 126.07 | 25 | | | R1 | 40 | 2 | ROSENFELD, MARK & MICHELE |
| 404 WAKEFIELD DR. | 185 | 126.05 | 21 | | | R1 | 40 | 2 | STEINSAPIR,DOROTHY & SUSAN-TRUSTEES |
| 405 WAKEFIELD DR. | 188 | 126.07 | 24 | | | R1 | 40 | 2 | HARRY, GEORGE J. & KARA L. |
| 411 WAKEFIELD DR. | 188 | 126.07 | 23 | | | R1 | 40 | 2 | GLUTZ, KATHRYN A |
| 417 WAKEFIELD DR. | 188 | 126.07 | 22 | | | R1 | 40 | 2 | DECOITE, MICHAEL & LORI |
| 420 WAKEFIELD DR. | 185 | 126.05 | 26 | | | R1 | 40 | 2 | FRECHTMAN, SAUL & JACQUELINE |
| 423 WAKEFIELD DR. | 188 | 126.07 | 21 | | | R1 | 40 | 2 | DELISIO, JOHN & LAUREN |
| 428 WAKEFIELD DR. | 185 | 126.05 | 27 | | | R1 | 40 | 2 | ANDES, JANNELLE |
| 429 WAKEFIELD DR. | 188 | 126.07 | 20 | | | R1 | 40 | 2 | POLAKOWSKI,R&STOUT-POLAKOWSKI,SARAH |
| 435 WAKEFIELD DR. | 188 | 126.07 | 19 | | | R1 | 40 | 2 | GHOSH, SOUMYA S & MUKERJEE, ARPITA |
| 436 WAKEFIELD DR. | 185 | 126.05 | 28 | | | R1 | 40 | 2 | MURPHY, RYAN & KATHERINE |
| 441 WAKEFIELD DR. | 188 | 126.07 | 18 | | | R1 | 40 | 2 | MASTURZO, JOHN M & PATRICIA |
| 442 WAKEFIELD DR. | 185 | 126.05 | 29 | | | R1 | 40 | 2 | MOORE, MATTHEW & JENNIFER |
| 448 WAKEFIELD DR. | 185 | 126.05 | 30 | | | | | 2 | RUBBO, ANDREW J & LOUISE A |
| 455 WAKEFIELD DR. | 188 | 126.07 | 13 | | | R1 | 40 | 2 | HOUSE, STACEY |
| 456 WAKEFIELD DR. | 186 | 126.05 | 31 | | | R1 | 40 | 2 | QUINLAN, JENNIFER SWARTZ & DAVID |
| 462 WAKEFIELD DR. | 186 | 126.05 | 32 | | | R1 | 40 | 2 | KLEINER, SUSAN SCHLECK |
| 468 WAKEFIELD DR. | 186 | 126.05 | 33 | | | R1 | 40 | 2 | SRUYA, OFER & SHAMAM, LILY |
| 469 WAKEFIELD DR. | 188 | 126.07 | 12 | | | R1 | 40 | 2 | SACHS, DAVID & RACHEL |
| 474 WAKEFIELD DR. | 186 | 126.05 | 34 | | | R1 | 40 | 2 | KANE, STEPHEN & JAMES |
| 480 WAKEFIELD DR. | 186 | 126.05 | 35 | | | R1 | 40 | 2 | SHAMPAIN, LAWRENCE R & LISA P |
| 481 WAKEFIELD DR. | 188 | 126.07 | 11 | | | R1 | 40 | 2 | GIEGERICH,III,ROBERT A& GIEGERICH,R |
| 486 WAKEFIELD DR. | 186 | 126.05 | 36 | | | R1 | 40 | 2 | THEODORE, GUY M |
| 492 WAKEFIELD DR. | 186 | 126.05 | 37 | | 2053SQFTR1 | | 40 | 2 | HALE, RYAN |
| 493 WAKEFIELD DR. | 187 | 126.07 | 10 | | | | | 2 | FISCHER, HENRY A III & LAURA M |
| 498 WAKEFIELD DR. | 186 | 126.05 | 38 | | | R1 | 40 | 2 | ROSSITER, JOHN & GENOVEFFA |
| 504 WAKEFIELD DR. | 186 | 126.05 | 39 | | | R1 | 40 | 2 | ZIZNEWSKI, GARY S. & CYNTHIA |
| 505 WAKEFIELD DR. | 187 | 126.07 | 9 | | | R1 | 40 | 2 | QUINN, DANIEL & KRISTLE |
| 510 WAKEFIELD DR. | 186 | 126.05 | 40 | | | R1 | 40 | 2 | COHEN, SUSAN |
| 513 WAKEFIELD DR. | 187 | 126.07 | 8 | | | R1 | 40 | 2 | POCCHIA, JON & THERESA |
| 516 WAKEFIELD DR. | 186 | 126.05 | 41 | | | R1 | 40 | 2 | TABEDZKI,RICH.&SZUTKOWSKI,ISABELLA |
| 521 WAKEFIELD DR. | 187 | 126.07 | 7 | | | R1 | 40 | 2 | MARGOLIN, JOSHUA & KAREN |
| 522 WAKEFIELD DR. | 186 | 126.05 | 42 | | | R1 | 40 | 2 | OSTERMUELLER, GARY E. & CATHERINE |
| 527 WAKEFIELD DR. | 187 | 126.07 | 6 | | | R1 | 40 | 2 | WILSON, JUSTIN B & LIM, MEE HUA |
| 528 WAKEFIELD DR. | 186 | 126.05 | 43 | | | R1 | 40 | 2 | PALMETER, SAXON B. JR.& MARY JANE |
| 533 WAKEFIELD DR. | 187 | 126.07 | 5 | | | R1 | 40 | 2 | DOWD, DANIEL & ROSARIA |
| 534 WAKEFIELD DR. | 186 | 126.05 | 44 | | | R1 | 40 | 2 | ESTATE AUDRAY NOYES-C/O PETER NOYES |
| 539 WAKEFIELD DR. | 187 | 126.07 | 4 | | | R1 | 40 | 2 | DIAMOND, ERIK & SABREEN, REBECCA |
| 540 WAKEFIELD DR. | 187 | 126.05 | 45 | | | R1 | 40 | 2 | COMPATORE, BRIAN & APRIL |
| 545 WAKEFIELD DR. | 187 | 126.07 | 3 | | | R1 | 40 | 2 | TROSMAN, LEONID & SEYDTER, ANNA |
| 546 WAKEFIELD DR. | 187 | 126.05 | 46 | | 2694SQFT | | | 2 | BECZYNSKI, RICHARD & LISA |
| 552 WAKEFIELD DR. | 187 | 126.05 | 47 | | | | | 2 | SILBER, SHIRLEY |
| 553 WAKEFIELD DR. | 189 | 126.08 | 3 | | | R1 | 40 | 2 | ZHANG, XIAOHUI & CHEN, YUJIANG |
| 559 WAKEFIELD DR. | 189 | 126.08 | 2 | | | R1 | 40 | 2 | MEDINA, MARITESS & WADOLOWSKI,PAWEL |
| 560 WAKEFIELD DR. | 187 | 126.05 | 48 | | | R1 | 40 | 2 | HEIM, MARY E |
| 565 WAKEFIELD DR. | 189 | 126.08 | 1 | | | R1 | 40 | 2 | NEUGROSCHER, ERIC & MATTHEW M |
| E. WALNUT ST. | 358 | 212 | 21 | | | R2 | 73 | 15C | BOROUGH OF METUCHEN |
| 7 E. WALNUT ST. | 351 | 211 | 7 | | | R2 | 73 | 1 | HUSS, JOHN & NANCY |
| 11 E. WALNUT ST. | 351 | 211 | 7.01 | | | R2 | 73 | 2 | MARTIN, RICHARD & PHAN, MIMI |
| 15 E. WALNUT ST. | 351 | 211 | 11 | | | R2 | 73 | 2 | BLANCO, JOSE & ZHENG, SHIMEI |
| 16 E. WALNUT ST. | 360 | 212 | 103 | | | R2 | 73 | 2 | HUGHES, ALISON & EUNICE |
| 17 E. WALNUT ST. | 351 | 211 | 13 | | | R2 | 73 | 2 | CRINCOLI, ENZO & LAURA |
| 18 E WALNUT ST. | 360 | 212 | 105 | | | R2 | 73 | 2 | PAPP, ELIZABETH |
| 19 E. WALNUT ST. | 351 | 211 | 15 | | | R2 | 73 | 2 | TUCKER, NICOLE H & MILLER, NILSEN L |
| 20 E. WALNUT ST. | 357 | 212 | 1 | | | R2 | 73 | 2 | SYLVESTER, RENA B. |
| 22 E. WALNUT ST. | 357 | 212 | 3 | | | R2 | 73 | 2 | KAPLAN, BERNARD & MARY |
| 26 E. WALNUT ST. | 357 | 212 | 5 | | | R2 | 73 | 2 | 51 HOLLY ROAD ASSOCIATES LLC |
| 31 E. WALNUT ST. | 351 | 211 | 17 | | | R2 | 73 | 2 | LAU, JEREMY JULIUS & EUGENIA SUN |
| 35 E. WALNUT ST. | 351 | 211 | 19 | | | R2 | 73 | 2 | YU,MEIHUA & LI,WENTAI |
| 36 E. WALNUT ST. | 357 | 212 | 7.02 | | | R2 | 73 | 2 | LEVINSKY,MARC &MOY-LEVINSKY,MELINDA |
| 37 E. WALNUT ST. | 351 | 211 | 21 | | | R2 | 73 | 2 | GRIBBIN, CAROLYN & MICHAEL |
| 39 E. WALNUT ST. | 352 | 211 | 23 | | | R2 | 73 | 2 | LIM, SYDNEY & AHN, SEAN |
| 40 E. WALNUT ST. | 357 | 212 | 10 | | | R2 | 73 | 2 | DAVIS,NICHOLAS & DI GIROLAMO,LAURA |
| 41 E. WALNUT ST. | 355 | 211 | 74 | | | R2 | 73 | 2 | CHONG, MARGARET |
| 43 E. WALNUT ST. | 355 | 211 | 73 | | | R2 | 73 | 2 | RADER, JIRAPON |

| Property Location | Page No. | Block No. | Lot No. | Lot Qualifier | Account No. | Zone | Tax Map | Property Class | Name of Owner |
|---------------------|----------|-----------|---------|---------------|-------------|------|---------|----------------|-------------------------------------|
| 44 E. WALNUT ST. | 360 | 212 | 106 | | | R2 | 73 | 2 | SINCLAIR, JOHN C & BRUCE, DIANE |
| 45 E. WALNUT ST. | 354 | 211 | 66.03 | | | R2 | 73 | 2 | LEE, SHEUNGWOOD & JUNE J |
| 47 E. WALNUT ST. | 354 | 211 | 66.04 | | | R2 | 73 | 2 | COLEMAN,THEODORE |
| 48 E. WALNUT ST. | 357 | 212 | 13.02 | | | R2 | 73 | 2 | SMITH, GEORGE WILLIE & JANELL |
| 52 E. WALNUT ST. | 357 | 212 | 15 | | | R2 | 73 | 2 | BURKE-MARAGH, MICHELE |
| 53 E. WALNUT ST. | 354 | 211 | 66.06 | | | R2 | 73 | 2 | SAVARESE, JENNIFER |
| 54 E. WALNUT ST. | 358 | 212 | 17 | | | R2 | 73 | 2 | SWASEY, KELLY |
| 58 E. WALNUT ST. | 358 | 212 | 19 | | | R2 | 73 | 2 | NUNEZ,ENRIQUE& JULIET |
| 61 E. WALNUT ST. | 354 | 211 | 66.07 | | | R2 | 73 | 2 | SEQUEIRA, RAYAN & PEREIRA,SANGEETHA |
| 65 E. WALNUT ST. | 354 | 211 | 66.08 | | | R2 | 73 | 2 | RAPPAPORT, DESIREE & MICHAEL |
| 68 E. WALNUT ST. | 358 | 212 | 22 | | | R2 | 73 | 2 | OWENS,MATTHEW CARL & KRISTINA MARIE |
| 70 E. WALNUT ST. | 358 | 212 | 24 | | | R2 | 73 | 2 | OWENS, CARL & RUTH |
| 71 E. WALNUT ST. | 355 | 211 | 69 | | | R2 | 73 | 2 | ROSSI, DORIS |
| 72 E. WALNUT ST. | 358 | 212 | 26 | | | R2 | 73 | 2 | DAVIS, THOMAS & KATHLEEN DRINANE |
| 73 E. WALNUT ST. | 354 | 211 | 66.12 | | | R2 | 73 | 2 | TAYLOR, RAMONA |
| 74 E. WALNUT ST. | 358 | 212 | 28 | | | R2 | 73 | 2 | MONTALBANO, BRIAN & GINA |
| 82 E. WALNUT ST. | 358 | 212 | 30 | | | R2 | 73 | 2 | JOHNSON, RYAN & KRISTEN |
| 83 E. WALNUT ST. | 355 | 211 | 66.14 | | | R2 | 73 | 2 | JOHNSON, GEO T. JR.& KATHLEEN D. |
| 86 E. WALNUT ST. | 358 | 212 | 32 | | | R2 | 73 | 2 | THUMANN, DANA E & SCOTT W |
| 91 E. WALNUT ST. | 355 | 211 | 66.16 | | | R2 | 73 | 2 | HERMANS, ANDRE & LAURA MARIE |
| 95 E. WALNUT ST. | 355 | 211 | 67 | | | R2 | 73 | 2 | GATLING, PEARL H. |
| 97 E. WALNUT ST. | 355 | 211 | 68 | | | R2 | 73 | 2 | HUNTER,J & CRUDUP,R & C & ELMORE,R |
| 98 E. WALNUT ST. | 358 | 212 | 34 | | | R2 | 73 | 2 | JOHNSON, GEORGE M |
| 1 W. WALNUT ST. | 273 | 158 | 114 | | | R2 | 55 | 2 | TALAN, MARIA |
| 2 W. WALNUT ST. | 274 | 158 | 155 | | | R2 | 55 | 2 | ZHOU, XINHUA & PU, XIAOYAN |
| 3 W. WALNUT ST. | 273 | 158 | 115 | | | R2 | 55 | 2 | KWOK, BELINDA & LIN, WEN FENG |
| 4 W. WALNUT ST. | 274 | 158 | 153 | | | R2 | 55 | 2 | SMALL,MICHAEL J.& SUSAN C. |
| 5 W. WALNUT ST. | 273 | 158 | 117 | | | R2 | 55 | 2 | EISENBERG, BARRY & GONSALVES, MARIA |
| 6 W. WALNUT ST. | 274 | 158 | 151 | | | R2 | 55 | 2 | DETIBERIIS, JILIAN & MATTHEW D |
| 7 W. WALNUT ST. | 273 | 158 | 119 | | | R2 | 55 | 2 | MULDOON,MICHAEL W & GOLDATE,JENNA J |
| 8 W. WALNUT ST. | 274 | 158 | 149 | | | R2 | 55 | 2 | SMITH, SHANNON |
| 9 W. WALNUT ST. | 273 | 158 | 121 | | 1046SQFTR | R2 | 55 | 2 | SAHIB, DAVID |
| 10 W. WALNUT ST. | 274 | 158 | 147 | | | R2 | 55 | 2 | SULTANA, MICHAEL P |
| 11 W. WALNUT ST. | 273 | 158 | 123 | | | R2 | 55 | 2 | MICHALISZYN,STEPHEN J. |
| 12 W. WALNUT ST. | 274 | 158 | 145 | | | R2 | 55 | 2 | MAHAN, JEAN D |
| 13 W. WALNUT ST. | 273 | 158 | 125 | | | R2 | 55 | 2 | KARWOWSKI, PIOTR & EDYTA |
| 14 W. WALNUT ST. | 274 | 158 | 143 | | | R2 | 55 | 2 | MCDONNELL,EILEEN |
| 15 W. WALNUT ST. | 273 | 158 | 127 | | | R2 | 55 | 2 | SAVIC, NEBOJSA |
| 16 W. WALNUT ST. | 274 | 158 | 141 | | | R2 | 55 | 2 | AHMED, SHARON |
| 17 W. WALNUT ST. | 273 | 158 | 129 | | | R2 | 55 | 2 | SILVA, ERIC W & CHRISTINA MARIE |
| 18 W. WALNUT ST. | 274 | 158 | 139 | | | R2 | 55 | 2 | SCIACHITANO,THOMAS & MARTHA |
| 19 W. WALNUT ST. | 273 | 158 | 131 | | | R2 | 55 | 2 | AYALA, JUAN A & FANY F |
| 20 W. WALNUT ST. | 274 | 158 | 137 | | | R2 | 55 | 2 | NOLAN, RYAN & WEHBE, ANTOINETTE |
| 21 W. WALNUT ST. | 271 | 158 | 67.04 | | | R2 | 55 | 1 | AYALA, JUAN & FANY |
| 21 W. WALNUT ST. | 273 | 158 | 133 | | | R2 | 55 | 2 | AYALA, JUAN & FANY |
| 22 W. WALNUT ST. | 274 | 158 | 135 | | | R2 | 55 | 2 | MOLFETTO, MICHAEL & ESTHER |
| 23 W. WALNUT ST. | 272 | 158 | 67.05 | | | R2 | 55 | 2 | GEORGE, LINDA & RICALDE, RICHARD |
| WALTHAM AVE. | 20 | 26 | 2.02 | | | R1 | 6 | 1 | ETG ACQUISITION CORP |
| WALTHAM AVE. | 24 | 33 | 1 | | | R1 | 6 | 15C | BOROUGH OF METUCHEN |
| 383 WALTHAM AVE. | 24 | 33 | 5 | | | R1 | 6 | 2 | KASS, CARRIE L & BERNARD, MARK S |
| 389 WALTHAM AVE. | 24 | 33 | 3 | | | R1 | 6 | 2 | CHEN, MU WANG & LIU, XIU YAN |
| 390 WALTHAM AVE. | 20 | 26 | 8 | | | R1 | 6 | 2 | WILSON, KATHLEEN |
| 398 WALTHAM AVE. | 20 | 26 | 4 | | | R1 | 6 | 2 | SHORE,ROBERT J. & PRUDENCE A. |
| 400 WALTHAM AVE. | 21 | 26 | 13 | | | R1 | 6 | 2 | KAY, SUZANNE LAGAY |
| 14 WASHINGTON PL. | 161 | 120 | 24 | | | R1 | 35 | 2 | ANDERSEN, DIANE B. |
| 18 WASHINGTON PL. | 161 | 120 | 26 | | | R1 | 35 | 2 | VERGARA, ROMEO M. & JOSEFINA A. |
| 19 WASHINGTON PL. | 159 | 119 | 11 | | | R1 | 35 | 2 | CHRISTINE, BRIAN W & JAENETTE |
| 22 WASHINGTON PL. | 161 | 120 | 29.01 | | | R1 | 35 | 2 | BERSCH, ROBERT & JACQUELINE |
| 23 WASHINGTON PL. | 159 | 119 | 9 | | | R1 | 35 | 2 | HERRMANN, AARON & SARAH |
| 25 WASHINGTON PL. | 159 | 119 | 7 | | | R1 | 35 | 2 | HIPPLE, CHRISTOPHER & LI, IDA |
| 26 WASHINGTON PL. | 162 | 120 | 29.02 | | | R1 | 35 | 2 | HAFAEEZ, ABID & MEHBOOB, SEEMA |
| 27 WASHINGTON PL. | 159 | 119 | 5 | | | R1 | 35 | 2 | SAINATO, ALFRED & PATRICIA |
| 29 WASHINGTON PL. | 159 | 119 | 3 | | | R1 | 35 | 2 | WEISSENBURGER, BARBARA D |
| 31 WASHINGTON PL. | 159 | 119 | 1 | | | R1 | 35 | 2 | MILLER, ARLENE |
| 15 WASHINGTON PLACE | 159 | 119 | 13.02 | | | R1 | 35 | 2 | SCHLECK,PAMELA C/O JAMES SCHLECK |
| 16-20 WERNIK PL. | 226 | 145 | 18.03 | | | B3 | 48 | 4A | VICTORIAN RESTORATION RENTALS, INC. |
| 5 WESTER AVE. | 346 | 207 | 1 | | | L-I | 70 | 4B | CHARTER MACHINE COMPANY |

| Property Location | Page No. | Block No. | Lot No. | Lot Qualifier | Account No. | Zone | Tax Map | Property Class | Name of Owner |
|---------------------|----------|-----------|---------|---------------|-------------|------|---------|----------------|--|
| 19 WESTER AVE. | 346 | 207 | 5.02 | | | L-1 | 70 | 4B | CHARTER MACHINE COMPANY |
| 55 WESTER AVE. | 346 | 207 | 17 | | | LI | 70 | 4B | GRAPHIC EQUIPMENT CORP |
| 57 WESTER AVE. | 346 | 207 | 36 | | | LI | 69 | 4B | GRAPHIC EQUIPMENT CORP |
| WESTINGHOUSE ST | 27 | 37 | 20 | | | R2 | 8.1 | 4A | TKR CABLE- % BROWN SMITH WALLACE |
| 12 WESTINGHOUSE ST. | 33 | 40 | 38 | | | R2 | 8.1 | 2 | FORTUNE, WENDELL |
| 14 WESTINGHOUSE ST. | 32 | 40 | 33 | | | R2 | 8.01 | 2 | DUVA, KATHRYN L |
| 15 WESTINGHOUSE ST. | 31 | 39 | 48 | | | R2 | M801 | 2 | SANGOI, KIRAN & BHARTI K |
| 16 WESTINGHOUSE ST. | 32 | 40 | 34 | | | R1 | 8.01 | 2 | GALLEGO, JUAN & AGONG, SUSI & KARYADI, H |
| 17 WESTINGHOUSE ST. | 32 | 39 | 49 | | | R2 | M801 | 2 | SONI, ANKUR N & AKRUTI A |
| 18 WESTINGHOUSE ST. | 32 | 40 | 35 | | | R2 | M801 | 2 | EDMONDS, ROBERT & DIANE |
| 19 WESTINGHOUSE ST. | 32 | 39 | 50 | | | R2 | M801 | 2 | BROWN, JR. WILLIAM |
| 20 WESTINGHOUSE ST. | 33 | 40 | 36 | | | R2 | M801 | 2 | RANDOLPH, VICTOR & KAREN |
| 21 WESTINGHOUSE ST. | 32 | 39 | 51 | | | R2 | M801 | 2 | CARIAPA, VIVEK & APPAIAH, SULEKHA |
| 23 WESTINGHOUSE ST. | 32 | 39 | 52 | | | R2 | M801 | 2 | QUIROZ, ALBA & MERCADO, EDUARDO |
| 1 WESTON ST. | 30 | 38 | 1 | | | R2 | 8.01 | 15C | BOROUGH OF METUCHEN |
| 2 WESTON ST. | 31 | 39 | 39 | | | R2 | 28.1 | 2 | MATHUR, ABHISHEK & PATEL, SHREYA |
| 3 WESTON ST. | 31 | 38 | 23 | | | R2 | 8.1 | 2 | GUTIERREZ, RYAN & JOYCE |
| 4 WESTON ST. | 31 | 39 | 37 | | | R2 | 8.01 | 2 | ZHAO, ERVIN Y & LIU, JIENING |
| 6 WESTON ST. | 31 | 39 | 35 | | | R2 | 8.01 | 2 | REID, SCOTT EDWARD |
| 7 WESTON ST. | 31 | 38 | 24 | | | R2 | 8.1 | 2 | MA, STEPHEN & MUHUA YU |
| 8 WESTON ST. | 31 | 39 | 33 | | | R2 | 8.01 | 2 | HU, SONG ZITH & HSU, SUNG PING |
| 9 WESTON ST. | 30 | 38 | 7 | | | R2 | 8.01 | 2 | WANG, WEIYING & ZHONG, DEWEI |
| 11 WESTON ST. | 30 | 38 | 9 | | | R2 | 8.01 | 2 | JOHNSON, ERROL & LEAK-JOHNSON, H ETAL |
| 14 WESTON ST. | 31 | 39 | 30 | | | R2 | 8.1 | 2 | VARGAS, CHRISTIAN & CROCCO-VARELA, A |
| 15 WESTON ST. | 30 | 38 | 11 | | | R2 | 8.01 | 2 | JOSEPH, NOAH |
| 17 WESTON ST. | 30 | 38 | 13 | | | R2 | 8.01 | 2 | DAMODARAN, H & RAMAMURTHY, U |
| 18 WESTON ST. | 31 | 39 | 28 | | | R2 | 8.01 | 1 | BRIGGS, CHARLES & IDA |
| 19 WESTON ST. | 30 | 38 | 15 | | | R2 | 8.01 | 2 | AU, WILLIAM & KWOK, JOSEPHINE |
| 20 WESTON ST. | 31 | 39 | 26 | | | R2 | 8.1 | 2 | BRIGGS, IDA MAY |
| 21 WESTON ST. | 30 | 38 | 17 | | | R2 | 8.1 | 2 | PIGUING, NARCISO & NINA & GIORDANNI |
| 24 WESTON ST. | 32 | 39 | 53 | | | R2 | 8.1 | 2 | JARIUS, DAVID J. & DENISE A. |
| WHITMAN AVE | 264 | 154.06 | 84 | | | | | 15C | BOROUGH OF METUCHEN |
| WHITMAN AVE. | 267 | 155 | 7 | | | R2 | | 15C | BOROUGH OF METUCHEN |
| 1 WHITMAN AVE. | 266 | 155 | 2 | | | R2 | 54.1 | 2 | KANE, WALTER B. & NANCY A. |
| 7 WHITMAN AVE. | 266 | 155 | 3 | | | R2 | 54.1 | 2 | ROY, DIP & TUHINA |
| 9 WHITMAN AVE. | 267 | 155 | 14 | | | R2 | | 2 | SHLOSSMAN, STUART J. & NANCY L. |
| 23 WHITMAN AVE. | 268 | 155 | 25 | | | R2 | 54.1 | 2 | HAUSSER, AUDREY & KENNETH |
| 25 WHITMAN AVE. | 268 | 155 | 26 | | | R2 | 54.1 | 2 | SOLIMAN, LILY |
| 27 WHITMAN AVE. | 268 | 155 | 27 | | | R2 | 54.1 | 2 | NGUYEN, HUY D & AUDREY ANNE |
| 29 WHITMAN AVE. | 268 | 155 | 28 | | | R2 | 54.1 | 2 | SHAH, INTISAR & SHEHNAZ |
| 38 WHITMAN AVE. | 265 | 154.07 | 11 | | | R2 | 53 | 2 | COOK, DANIEL T & MARGARET A |
| 64 WHITMAN AVE. | 264 | 154.06 | 88.02 | | | R2 | 53 | 2 | COSENZA, JOHN & SARAH A |
| 66 WHITMAN AVE. | 264 | 154.06 | 88.01 | | | R2 | | 2 | BAUCH LIVING TRUST |
| 70 WHITMAN AVE. | 264 | 154.06 | 87 | | | | | 2 | ZHANG, JUN JIAN & TIAN, YAN QING |
| 130 WHITMAN AVE. | 268 | 156 | 7.01 | | | R2 | | 15D | METUCHEN ASSEMBLY OF GOD INC |
| WILLIAM ST. | 118 | 91 | 18.05 | | | B3 | 23 | 4A | COSTELLO-RUNYON FUNERAL HOME, INC. |
| 20 WILLIAM ST. | 118 | 91 | 18.03 | | | R2 | 22 | 2 | TAMASCO, SHERRY |
| 24 WILLIAM ST. | 117 | 91 | 18.01 | | | | | 2 | KAISER, GERALD & ANGELA S |
| 27 WILLIAM ST. | 116 | 90 | 10 | | | R3 | 23 | 2 | KAY, ANDREW |
| 28 WILLIAM ST. | 118 | 91 | 29 | | | R3 | | 2 | FERRER, MARCELO & LAUREN MEREGALLI |
| 31 WILLIAM ST. | 116 | 90 | 8 | | | R3 | 23 | 15F | ORLANDO, JO ANN & MICHAEL |
| 32 WILLIAM ST. | 118 | 91 | 31 | | | | | 2 | BARRON, STEVEN & MURPHY-BARRON, C |
| 36 WILLIAM ST. | 118 | 91 | 33 | | | R3 | 23 | 2 | MC CARTHY, CELESTE & ROBERT S |
| 39 WILLIAM ST. | 116 | 90 | 5.02 | | | | | 2 | GETTY, HELEN E & CHARLES H & JOHN J |
| 40 WILLIAM ST. | 118 | 91 | 35 | | | R3 | 23 | 2 | MALKIN, GARY H & LOUISE A. |
| 43 WILLIAM ST. | 116 | 90 | 2 | | | | | 2 | MARQUEZ, MARCO & FRANCISCA |
| 44 WILLIAM ST. | 118 | 91 | 37 | | | R3 | 23 | 2 | MUI, WING YAN |
| 48 WILLIAM ST. | 118 | 91 | 39 | | | | | 2 | VALERA, BOLIVAR & LISA M |
| 8 WILLOW RD. | 4 | 3 | 154 | | | R2 | 2 | 2 | DUMAPIT, RYAN M & MILAGROS |
| 9 WILLOW RD. | 6 | 3.01 | 123 | | | R2 | 2 | 2 | LECKY, STEVEN |
| 12 WILLOW RD. | 4 | 3 | 153 | | | R2 | 2 | 2 | GUPTA, CHANDAN & ANITA |
| 13 WILLOW RD. | 6 | 3.01 | 124 | | | R2 | 2 | 2 | TERRACINA, GABY A & GIUSEPPE |
| 16 WILLOW RD. | 4 | 3 | 152 | | | R2 | 2 | 2 | PRYTULA, FRANCE & PATRICIA |
| 17 WILLOW RD. | 6 | 3.01 | 125 | | | R2 | 2 | 2 | BENNETT, AMELIA M. |
| 20 WILLOW RD. | 3 | 3 | 151 | | | R2 | 2 | 2 | MURABITO, THOMAS |
| 21 WILLOW RD. | 6 | 3.01 | 126 | | | R2 | 2 | 2 | MORGAN, BRIAN & SHERWOOD, ELLEN |
| 26 WILLOW RD. | 3 | 3 | 150 | | | R2 | 2 | 2 | HUFFSMITH, CHARLES S JR |

| Property Location | Page No. | Block No. | Lot No. | Lot Qualifier | Account No. | Zone | Tax Map | Property Class | Name of Owner |
|--------------------|----------|-----------|---------|---------------|-------------|------|---------|----------------|--------------------------------------|
| 27 WILLOW RD. | 6 | 3.01 | 127 | | | R2 | M2 | 2 | TRICARICO, LOUIS J & KRISTINE A |
| 30 WILLOW RD. | 3 | 3 | 149 | | | R2 | 2 | 2 | MEHES, LESTER |
| 34 WILLOW RD. | 3 | 3 | 148 | | | R2 | 2 | 2 | KEANE, MICHAEL E |
| 38 WILLOW RD. | 3 | 3 | 147 | | | R2 | 2 | 2 | MENDEZ, KATHLEEN |
| 42 WILLOW RD. | 3 | 3 | 146 | | | R2 | 2 | 2 | BARBER, LORI & FRANK |
| 43 WILLOW RD. | 6 | 3.01 | 134 | | | R2 | 2 | 2 | HUGHES, THOMAS M & CATHERINE M |
| 46 WILLOW RD. | 3 | 3 | 145 | | | R2 | 2 | 2 | O'LOUGHLIN, JOHN |
| 50 WILLOW RD. | 3 | 3 | 144 | | | R2 | 2 | 2 | TOMORI, JOHN & MARTHA |
| 51 WILLOW RD. | 6 | 3.01 | 135 | | | R2 | 2 | 2 | XIE, YIWU & CHEN, YUNJIA |
| 54 WILLOW RD. | 3 | 3 | 143 | | | R2 | 2 | 2 | SOW, RAMATULAH |
| 58 WILLOW RD. | 3 | 3 | 142 | | | R2 | 2 | 2 | MARSH, DAVID |
| 59 WILLOW RD. | 6 | 3.01 | 136 | | 1362SQFTR2 | R2 | 2 | 2 | LI, WENYU |
| 62 WILLOW RD. | 3 | 3 | 141 | | 1362SQFTR2 | R2 | 2 | 2 | DIZON, ABELARDO V & ESTER |
| 65 WILLOW RD. | 7 | 3.01 | 137 | | | R2 | 2 | 2 | KASINEC, MARTIN |
| 66 WILLOW RD. | 3 | 3 | 140 | | | R2 | 2 | 2 | GRAZUL, EDWIN |
| 69 WILLOW RD. | 7 | 3.01 | 138 | | | R2 | 2 | 2 | MAGNANI,THEODORE& BLANCHARD,KAREN A |
| 70 WILLOW RD. | 3 | 3 | 139 | | | R2 | 2 | 2 | ZHANG, YIPENG & ZHU, QINGQIAN |
| 73 WILLOW RD. | 7 | 3.01 | 163 | | | R2 | 2 | 2 | BLACK, DONNA & CLANCY, RUSSELL ETAL |
| 76 WILLOW RD. | 4 | 3 | 164 | | | R2 | 2 | 2 | 76 WILLOW ROAD LLC% VERDARIS, JOHN |
| 82 WILLOW RD. | 4 | 3 | 165 | | | R2 | 2 | 2 | SPENCE, ANITA |
| 85 WILLOW RD. | 4 | 3 | 172 | | | R2 | 2 | 2 | PETRAKAKOS,ANDREW&DIAZ-PETRAKAKOS,A |
| 86 WILLOW RD. | 4 | 3 | 166 | | | R2 | 2 | 2 | MASTURZO, MICHAEL J & CHRISTINA M |
| 90 WILLOW RD. | 4 | 3 | 167 | | | R2 | 2 | 2 | ALEXANDER, GRACE M. |
| 91 WILLOW RD. | 4 | 3 | 171 | | | R2 | 2 | 2 | ALFARO, MAURICE & WILMA I. |
| 96 WILLOW RD. | 4 | 3 | 168 | | | R2 | 2 | 2 | KUNDU, SHANTANU & RAKSHIT, RUNA |
| 100 WILLOW RD. | 4 | 3 | 169 | | 1586SQFTR2 | R2 | 2 | 2 | CLASS, RAQUEL |
| 104 WILLOW RD. | 4 | 3 | 170 | | | R2 | 2 | 2 | BLACK, DENNIS & DONNA |
| 14 WILMER PL. | 287 | 168 | 25 | | | R2 | 58 | 2 | MCKELVEY,W.A.& WINIFRED |
| 15 WILMER PL. | 288 | 169 | 10 | | | R2 | 58 | 2 | PIETRO, SARA SANTO & SHAHEED, ABDUL |
| 17 WILMER PL. | 287 | 169 | 8 | | | R2 | | 2 | MERSICH, EMERY & SENGER-MERSICH, A |
| 19 WILMER PL. | 287 | 169 | 5.02 | | | R2 | | 2 | KEYES, ERIN MCGRATH |
| 20 WILMER PL. | 287 | 168 | 26 | | | R2 | 58 | 2 | YAN, MIAOXIANG & LIN, FENG |
| 27 WILMER PL. | 287 | 169 | 3.02 | | | R2 | 58 | 2 | SMITH, DIANE M |
| 28 WILMER PL. | 287 | 168 | 27 | | | R2 | 58 | 2 | FENNER, DAVID G. & WALTER, NIKKI R. |
| 29 WILMER PL. | 287 | 169 | 1 | | | R2 | 58 | 2 | PIPERI, BRIAN & BODNAR, JENNIE |
| 2 WILSON LANE | 365 | 215 | 109 | | | R2 | 75 | 2 | KARPUSYUK,VLADIMIR & OLGA |
| 4 WILSON LANE | 365 | 215 | 110 | | | R2 | 75 | 2 | HIDALGO,JUAN D & ALEXIOU-HIDALGO,C |
| 6 WILSON LANE | 365 | 215 | 111 | | | R2 | 75 | 2 | KHUBANI, AVISHA & HEMRAJANI, MONESH |
| 8 WINDY HILL RD. | 82 | 62 | 51 | | | R2 | M16 | 2 | DOBKIN, CARL & PATRICIA |
| 10 WINDY HILL RD. | 82 | 62 | 52 | | | R2 | 16 | 2 | WALSH, SUSAN E |
| 11 WINDY HILL RD. | 80 | 62 | 13.02 | | | R2 | 16 | 2 | LUI, FENG TIEN & GRACE |
| 12 WINDY HILL RD. | 82 | 62 | 53 | | | R2 | 16 | 2 | DNISTRAN,WALTER & GLADYS C. |
| 13 WINDY HILL RD. | 80 | 62 | 13.01 | | | R2 | 16 | 2 | CUSMAI,JOSEPH |
| 15 WINDY HILL RD. | 81 | 62 | 36 | | | R2 | 16 | 2 | CROWNOVER, LINDA B |
| 17 WINDY HILL RD. | 81 | 62 | 37 | | | R2 | 16 | 2 | COCCO, MIKAEL & SUNGSIL |
| 18 WINDY HILL RD. | 82 | 62 | 46 | | | R2 | 16 | 2 | KANE, E W, JR & BAUTISTA-KANE, ERIKA |
| 19 WINDY HILL RD. | 81 | 62 | 38 | | | R2 | 16 | 2 | LAN, ZHONG DAN & ZHOU, HAIBEI |
| 20 WINDY HILL RD. | 82 | 62 | 45 | | | R2 | 16 | 2 | RIGGI, TONI S & PIASECKI, THERESA |
| 21 WINDY HILL RD. | 81 | 62 | 39 | | | R2 | 16 | 2 | GLASSBERG, STEPHEN & SUSAN |
| 22 WINDY HILL RD. | 81 | 62 | 44 | | | R2 | 16 | 2 | HUSAIN, S REAYET & FATEMA S |
| 23 WINDY HILL RD. | 81 | 62 | 40 | | | R2 | 16 | 2 | CARLOS, THOMAS & ROWEENA |
| 24 WINDY HILL RD. | 81 | 62 | 43 | | | R2 | 15 | 2 | MINDLER,K&MINDLER WEALTH PRESERV TR |
| 25 WINDY HILL RD. | 81 | 62 | 41 | | | R2 | 15 | 2 | HAULENBEEK, BRYAN J & JANINE |
| 27 WINDY HILL RD. | 81 | 62 | 42 | | | R2 | 15 | 2 | COLE,AYODALE & MCLAUREN-COLE, CARLA |
| WISTAR AVE | 14 | 7 | 25 | | | R1 | 4 | 15C | BOROUGH OF METUCHEN |
| 11 WISTAR AVE. | 14 | 8 | 48 | | | R1 | 4 | 2 | DANA, RICHARD E, JR |
| 12 WISTAR AVE. | 15 | 10 | 53 | | | R1 | 4 | 2 | KRULIKOWSKI, DANIEL & GRANT, SUSAN |
| 19 WISTAR AVE. | 14 | 8 | 49 | | | R1 | 4 | 2 | VON BARGEN, DIANE |
| 20 WISTAR AVE. | 15 | 10 | 52 | | | R1 | 4 | 2 | BAYER, GERARD J & JOANN |
| 25 WISTAR AVE. | 15 | 8 | 56 | | | R1 | 4 | 2 | BONANNI, ROBERT & PATRICIA |
| 26 WISTAR AVE. | 15 | 10 | 51.02 | | | R1 | 4 | 2 | LATTMAN, BRADLEY |
| 53 WISTAR AVE. | 14 | 7 | 26 | | | R1 | 4 | 2 | VAZQUEZ, ADRIAN & ANNE |
| 54 WISTAR AVE. | 15 | 9 | 33 | | | R1 | 4 | 2 | D'AGNES, CHRISTOPHER M & JENNIFER Q |
| 2 WOODBRIDGE AVE. | 374 | 222 | 1 | | | R2 | 63 | 2 | HOOGHUIS, KEVIN & MARY ANNE |
| 10 WOODBRIDGE AVE. | 301 | 181 | 10.02 | | | R2 | 63 | 15F | LASKOWSKI, STANLEY C.& ANN P |
| 16 WOODBRIDGE AVE. | 301 | 181 | 8 | | | R2 | 63 | 2 | LUZES, DOMINGOS J & ALDA |
| 31 WOODBRIDGE AVE. | 327 | 195 | 26.01 | | | R2 | 67 | 2 | SHAH, PANKAJ |

| Property Location | Page No. | Block No. | Lot No. | Lot Qualifier | Account No. | Zone | Tax Map | Property Class | Name of Owner |
|------------------------|----------|-----------|---------|---------------|-------------|------|---------|----------------|---|
| 36 WOODBRIDGE AVE. | 304 | 181 | 77 | | | R2 | 63 | 2 | KUMAR, KAMAL S & REENA S |
| 39 WOODBRIDGE AVE. | 327 | 195 | 27 | | | R2 | 67 | 1 | GATEWAY TO METUCHEN CONDO ASSOC |
| 40 WOODBRIDGE AVE. | 304 | 181 | 76 | | | R2 | 63 | 2 | ANAND, AMIT & POOJA |
| 56 WOODBRIDGE AVE. | 303 | 181 | 75 | | | R2 | 63 | 2 | YIP, WING H & MOK, SHARON SZE-WING |
| 60 WOODBRIDGE AVE. | 299 | 180 | 4.05 | | | R2 | 61 | 2 | MULDOON, JOHN & MARYANN |
| 70 WOODBRIDGE AVE. | 299 | 180 | 4.04 | | | R2 | 61 | 2 | KWASNIK, ANGELA M |
| 71 WOODBRIDGE AVE. | 327 | 195 | 25.02 | | | R2 | 67 | 2 | RABINOWITZ, LUCAS & KAYLA |
| 75 WOODBRIDGE AVE. | 327 | 195 | 25.05 | | | R2 | 67 | 2 | HSUEH, HOWARD H & YUNA |
| 79 WOODBRIDGE AVE. | 327 | 195 | 25.04 | | | R2 | 67 | 2 | LONGO, ROBERT J & KAREN J |
| 82 WOODBRIDGE AVE. | 299 | 180 | 2.01 | | | R2 | 61 | 2 | SPALLONE, EDW. G. & DIANE R. MCKIGNEY- |
| 85 WOODBRIDGE AVE. | 326 | 195 | 24.01 | | | R2 | 67 | 2 | CHERRY, JOSEPH & HERZOG, ALESSANDRA |
| 90 WOODBRIDGE AVE. | 299 | 180 | 1 | | | R2 | 61 | 2 | DE LA GARZA, JAMES & LEE, YIN-CHI |
| 91 WOODBRIDGE AVE. | 326 | 195 | 24.02 | | | R2 | 67 | 2 | COTTON, WILLIAM B. & SUSAN M. |
| 98 WOODBRIDGE AVE. | 295 | 177 | 4 | | | R2 | 61 | 2 | PENNY, KEVIN & LYNN |
| 100 WOODBRIDGE AVE. | 295 | 177 | 3 | | | R2 | 61 | 2 | SHARDA, SAACHI & SAKRIKAR, KANISHKA R |
| 102 WOODBRIDGE AVE. | 295 | 177 | 2 | | | R2 | 61 | 2 | OSTRAND, THOMAS & WEYUKER, ELAINE-TRUST |
| 110 WOODBRIDGE AVE. | 293 | 174 | 33 | | | R2 | 59 | 2 | NGUYEN, KIM |
| 111 WOODBRIDGE AVE. | 323 | 191 | 35 | | | R2 | 66 | 2 | SOMJEE, ABBAS & SAADIA |
| 114 WOODBRIDGE AVE. | 293 | 174 | 35 | | | R2 | 59 | 2 | FINI, JOHN M & DULAI, KAVITHA J |
| 115 WOODBRIDGE AVE. | 323 | 191 | 33 | | | R2 | 66 | 2 | OPITZ, BRIAN P & AMY J |
| 120 WOODBRIDGE AVE. | 290 | 172 | 7 | | | R2 | 59 | 2 | PARKER, BRETT & BERNALES, MARIA |
| 122 WOODBRIDGE AVE. | 290 | 172 | 4 | | | R2 | 0059 | 2 | MULLER, EDWARD J & DEBRA A |
| 124 WOODBRIDGE AVE. | 290 | 172 | 3.02 | | | R2 | | 2 | WEIDMAIER, JOHN D & LISA L |
| 125 WOODBRIDGE AVE. | 320 | 189 | 35 | | | R2 | 65 | 2 | AULD, MICHELLE |
| 127 WOODBRIDGE AVE. | 320 | 189 | 33 | | | R2 | 65 | 2 | MCDUGAL, CHRISTOPHER & RUIZ, C |
| 130 WOODBRIDGE AVE. | 289 | 170 | 20 | | | R2 | 58 | 2 | RIVKEES, JOHN E. & DENISE |
| 131 WOODBRIDGE AVE. | 320 | 189 | 31 | | | R2 | 65 | 2 | MINTZ, ERIC & SHELLEY |
| 132 WOODBRIDGE AVE. | 289 | 170 | 22 | | | R2 | 58 | 2 | VARGA, THOMAS L & RHODA M |
| 133 WOODBRIDGE AVE. | 317 | 187 | 8 | | | R2 | 65 | 2 | MEHTA, SUKUMAR & CHADRASHEKHAR, NEETA |
| 134 WOODBRIDGE AVE. | 289 | 170 | 24 | | | R2 | 58 | 2 | SESSA, JEROME G & MARY KAY |
| 136 WOODBRIDGE AVE. | 289 | 170 | 26 | | | R2 | 58 | 2 | RINGLER, JOHN M & STEPHANIE M |
| 143 WOODBRIDGE AVE. | 317 | 187 | 5 | | | R2 | 65 | 2 | KUPERSMIT, ANDREW & TERRI |
| 147 WOODBRIDGE AVE. | 318 | 187 | 40 | | | R2 | 65 | 2 | GREER, BRIAN D & SAVANNA J |
| 184 WOODBRIDGE AVE. | 289 | 170 | 29 | | | R2 | 58 | 2 | ZILAI, FRANK J & ANN L TRUSTEE |
| 187 WOODBRIDGE AVE. | 315 | 186 | 6 | | | R2 | 65 | 2 | AMBRE, PUNIT S & MITHIBORWALA, HASAN S |
| 189 WOODBRIDGE AVE. | 315 | 186 | 5 | | | R2 | 65 | 2 | OGG, GEORGE S JR & SALLY S |
| 190 WOODBRIDGE AVE. | 289 | 170 | 32 | | | R2 | 58 | 2 | ZUBKOVSKY, VADIM |
| 194 WOODBRIDGE AVE. | 289 | 170 | 34 | | | R2 | 58 | 2 | INSERRO, ALLISON |
| 195 WOODBRIDGE AVE. | 314 | 186 | 4 | | | R2 | 65 | 2 | DZIOMBAK, ELEANORE V |
| 197 WOODBRIDGE AVE. | 314 | 186 | 3 | | | R2 | 65 | 2 | HEYDEN, DANIEL V & DOROTHY J |
| 198 WOODBRIDGE AVE. | 289 | 170 | 36 | | | R2 | 58 | 2 | KUMAR, KAMAL S. & REENA S. |
| 200 WOODBRIDGE AVE. | 286 | 166 | 28 | | | R2 | 58 | 2 | SERBAN, CONSTANTIN & ANNA K |
| 203 WOODBRIDGE AVE. | 312 | 185 | 16 | | | R2 | 65 | 2 | MASTRAPASQUA, CLAUDIA |
| 204 WOODBRIDGE AVE. | 286 | 166 | 31 | | 2221SQFTR | R2 | 58 | 2 | MAVANI, PRANAV & HALDANKAR, TEENA |
| 207 WOODBRIDGE AVE. | 312 | 185 | 15 | | | R2 | 65 | 2 | FIGUEROA, DAVID & PATRICIA ANN |
| 214 WOODBRIDGE AVE. | 286 | 166 | 30 | | 1432SQFT | R2 | 58 | 2 | SMITH, EFFIE D & MARRERO, LORRAINE T |
| 215 WOODBRIDGE AVE. | 312 | 185 | 20.02 | | | R2 | 65 | 2 | ANDERSON, RANDALL ERIC & MARGARET |
| 219 WOODBRIDGE AVE. | 312 | 185 | 17.02 | | | R2 | 65 | 2 | CANTOR, JOEL C. & KOBLIN, BERYL A. |
| 223 WOODBRIDGE AVE. | 312 | 185 | 22.01 | | | R2 | 65 | 2 | HUNTER, JUDITH J |
| 226 WOODBRIDGE AVE. | 283 | 165 | 8.01 | | 1503SQFTR | R2 | 57 | 2 | LENNON, JOANNE & WILLIAM J |
| 227 WOODBRIDGE AVE. | 312 | 185 | 24.01 | | | R2 | 65 | 2 | EMANUELE, THOMAS & DASILVA, KATHLEEN |
| 230 WOODBRIDGE AVE. | 283 | 165 | 1 | | | R2 | | 2 | GUIDA, GLORIA-TRUSTEE |
| 236 WOODBRIDGE AVE. | 282 | 164 | 1 | | | R2 | 57 | 2 | LAZARUS, MICHAEL |
| 239 WOODBRIDGE AVE. | 312 | 185 | 28.01 | | | R2 | 65 | 2 | FORD, BRIAN & TIMMINS, PAMELA |
| 243 WOODBRIDGE AVE. | 312 | 185 | 30.01 | | | R2 | 65 | 2 | DUFFELL, ROBERT W. & JEAN BRAY |
| 251 WOODBRIDGE AVE. | 312 | 185 | 33 | | | R2 | 65 | 2 | MCGRATH, GEORGE |
| 263 WOODBRIDGE AVE. | 309 | 184 | 7 | | | R2 | 64 | 2 | JOHNSON, JENNY & MESSINA, THOMAS |
| 267 WOODBRIDGE AVE. | 309 | 184 | 3 | | | R2 | 64 | 2 | REYNOLDS, ALBERT & CYNTHIA |
| 270 WOODBRIDGE AVE. | 283 | 164 | 49 | | | R2 | 57 | 15D | 1ST PRESBYTERIAN CHURCH OF METUCHEN |
| 279 WOODBRIDGE AVE. | 309 | 184 | 1 | | | R2 | M64 | 2 | PATTERSON, MARIE L.P. |
| 291 WOODBRIDGE AVE. | 306 | 183 | 32 | | | R2 | 64 | 2 | PATEL, RAKESH B. & RAJESHWARI |
| 299 WOODBRIDGE AVE. | 306 | 183 | 42 | | | R2 | 64 | 2 | MENSCHNER, CHRISTOPHER M & KATHRYN A |
| 311 WOODBRIDGE AVE. | 304 | 182 | 23 | | | R2 | 0064 | 2 | CASCIO, JOSEPH |
| 315 WOODBRIDGE AVE. | 304 | 182 | 25 | | | R2 | 64 | 2 | CRUM, JEFFREY & JENNIFER LYNN |
| 331-1A WOODBRIDGE AVE. | 304 | 182 | 27 | C0101 | | R2 | 64 | 2 | LAKE, HILDY |
| 331-2A WOODBRIDGE AVE. | 304 | 182 | 27 | C0102 | | R2 | 64 | 2 | WANG, DANIEL ENG |
| 331-3A WOODBRIDGE AVE. | 305 | 182 | 27 | C0103 | | R2 | 64 | 2 | QURAISHI, SYED & AMNA |

| Property Location | Page No. | Block No. | Lot No. | Lot Qualifier | Account No. | Zone | Tax Map | Property Class | Name of Owner |
|------------------------|----------|-----------|---------|---------------|-------------|------|---------|----------------|---------------------------------------|
| 331-1B WOODBRIDGE AVE. | 305 | 182 | 27 | C0201 | | R2 | 64 | 2 | HO, KHUE |
| 331-2B WOODBRIDGE AVE. | 305 | 182 | 27 | C0202 | | R2 | 64 | 2 | MARSHALL, EDWARD TIMOTHY |
| 331-3B WOODBRIDGE AVE. | 305 | 182 | 27 | C0203 | | R2 | 64 | 2 | SHIMANOWITZ, RONALD L & DIANE |
| 350 WOODBRIDGE AVE. | 283 | 164 | 51 | | | R2 | | 15F | AMTRAK |
| 11 WOODSIDE AVE. | 176 | 126 | 6.01 | | | R1 | 39 | 2 | KLABONSKI, MARK L & MARIA BERNADETTE |
| 12 WOODSIDE AVE. | 182 | 126.02 | 16 | | | R1 | 39 | 2 | COLBY, MICHAEL & ANDREA |
| 15 WOODSIDE AVE. | 176 | 126 | 17 | | | R1 | 39 | 2 | SOE, SITHU & KHINE, MONMON |
| 19 WOODSIDE AVE. | 176 | 126 | 18 | | | R1 | 39 | 2 | PISARCHIK, SUSAN |
| 20 WOODSIDE AVE. | 182 | 126.02 | 15 | | | R1 | 39 | 2 | ZEMELMAN, CONSTANTIN & MARTYANOVA, A |
| 25 WOODSIDE AVE. | 176 | 126 | 19 | | | R1 | 39 | 2 | OLSEN, DREW & BABAYAN, KRISTINA |
| 28 WOODSIDE AVE. | 182 | 126.02 | 14 | | | R1 | 39 | 2 | SCHUHMANN, JOHN & MELISSA |
| 31 WOODSIDE AVE. | 176 | 126 | 20 | | | R1 | 39 | 2 | RIVERA, MELVIN & EVELYN |
| 34 WOODSIDE AVE. | 182 | 126.02 | 13 | | | | | 15D | FIRST BAPTIST CHURCH OF METUCHEN |
| 37 WOODSIDE AVE. | 176 | 126 | 21 | | | R1 | 39 | 2 | HUTNICK, GAIL |
| 61 WOODSIDE AVE. | 184 | 126.03 | 82 | | | R1 | 39 | 2 | SERINOVA, YURIY I. & GILYANA |
| 69 WOODSIDE AVE. | 184 | 126.03 | 80 | | | R1 | 39 | 2 | DELAFUENTE, DAVID & LISA |
| 77 WOODSIDE AVE. | 184 | 126.03 | 81 | | | R1 | 39 | 2 | ZATZ ARLINE |
| 80 WOODSIDE AVE. | 190 | 126.10 | 52 | | | R1 | | 2 | HONG, WON & OH, EMILY SUKMEE |
| 85 WOODSIDE AVE. | 177 | 126 | 42 | | | R1 | 39 | 2 | RETTAGLIATA, ROBERT F & GINA |
| 86 WOODSIDE AVE. | 190 | 126.10 | 51 | | | R1 | 39 | 2 | SCLAFANI, LAWRENCE J. & PREFER, K.A. |
| 93 WOODSIDE AVE. | 177 | 126 | 43 | | | R1 | 39 | 2 | ANDERSEN, EDWARD R & RHEANNA PYE |
| 94 WOODSIDE AVE. | 190 | 126.10 | 50 | | | R1 | 39 | 2 | EHRENCLOU, VERONIKA C. |
| 101 WOODSIDE AVE. | 177 | 126 | 44 | | | R1 | 39 | 2 | MOZGAI-LUPO, PATRICIA A |
| 102 WOODSIDE AVE. | 190 | 126.10 | 49 | | | R1 | 39 | 2 | ELLIOTT, JAMES J & JUDITH A-TRUSTEES |
| 109 WOODSIDE AVE. | 177 | 126 | 45 | | | R1 | 39 | 2 | CHEATHAM, JUSTIN & NADIAH |
| 110 WOODSIDE AVE. | 190 | 126.10 | 48 | | | R1 | 39 | 2 | MOLNAR, KENNETH T & MELISSA G |
| 114 WOODSIDE AVE. | 190 | 126.10 | 47 | | | R1 | 39 | 2 | SMITH, JAMES B, JR & LEAH M |
| 117 WOODSIDE AVE. | 177 | 126 | 46 | | | R1 | 39 | 2 | SCOGLIO, KAREN-TRUST |
| 125 WOODSIDE AVE. | 187 | 126.07 | 1 | | | R1 | 40 | 2 | DELGADO, WILLIAM L & ANGELINA D |
| 133 WOODSIDE AVE. | 187 | 126.07 | 2 | | | R1 | 40 | 2 | NADLER, PAUL D. & NEWMAN, MARTHA ANNE |
| 10 WOODWILD TER. | 130 | 95.02 | 6.02 | | | R1 | 25 | 2 | SCHWALJE, LISA A |
| 12 WOODWILD TER. | 130 | 95.02 | 6.03 | | | R1 | 25 | 2 | SCHWALJE, CHRISTOPHER D |
| 14 WOODWILD TER. | 131 | 95.02 | 8.01 | | | R1 | 25 | 2 | DEMKIV, TARAS & NADIYA |
| 16 WOODWILD TER. | 131 | 95.02 | 8.02 | | | R1 | 025 | 2 | ZIZNEWSKI, EMILY |
| 4 WOODWILD TERR. | 130 | 95.02 | 5.01 | | | | | 2 | BARKAN, LEE A & BARBARA S |
| 8 WOODWILD TERR. | 130 | 95.02 | 5.02 | | | R1 | 25 | 2 | PABLO, PAULA |
| 9 WOODWILD TERR. | 129 | 95.01 | 9.02 | | | R1 | 25 | 2 | PETERS, JEFFREY C & MELISSA A |

| 1 | 2 | 3 | 4 | 5 | 6 | 7 | 8 | 9 | 10 | 11 | | |
|-------------|---|---|---------------|---|---|-------------------------------------|---------------------------|----------------------|------------------------------|-------------------------|--------------|---|
| Line | Block No Lot No. Qualification Account # | Land Dimensions Building Description Additional Lots Acreage | Prop Class | Owner's Name Address City State Property Location | Billing Code Zip Code Zoning/Tax Map Pg | Value | Exemptions Code Amount | Net Taxable Value | Deductions Code No Owners | Special Tax Codes | Num Units | Deduction Amt 2022 Tax 2023 1st |
| | | | | | | Land Improvemnt Total | | | | | | |
| 1 | 1 1 | 2.67 AC | 1 | ETG ACQUISITION CORP 1 SOUTH JERSEY PLAZA FOLSOM, NJ PLAINFIELD AVE | 08037 1 / 1 | 114,000 0 114,000 | | 114,000 | | | 1 | 0.00 7,262.94 3,714.69 |
| 2 | 1 2 | 1.39 AC VACANT LAND 1.3900 AC | 1 | EDISON-TYLER ESTATES INC PO BOX 3010 EDISON, NJ PLAINFIELD AVE | 08818-3010 R1 / 1 | 31,000 0 31,000 | | 31,000 | | | 1 | 0.00 1,975.01 1,010.14 |
| 3 | 2 1 | SCHOOL .0000 AC | 15B | BROTHERS OF SACRED HEART 145 PLAINFIELD AVE METUCHEN NJ 145 PLAINFIELD AVE. | 08840 R1 / 1 | 4,200,000 4,700,000 8,900,000 | | *Exempt* | | | 1 | 0.00 0.00 0.00 |
| 4 | 2 2 | 5.42 AC 5.4200 AC | 1 | VGWDC, L.L.C 511 OCEAN AVENUE LAKEWOOD, NJ PLAINFIELD AVE | 08701-0000 / | 80,300 0 80,300 | | 80,300 | | | 1 | 0.00 5,115.91 2,616.58 |
| 5 | 3 1.01 | 50X288 TRI 2SFB&2SF 2.01 .3306 AC | 2 | KROMBHOLZ, JAMES R & STEFENY B STOFA 172 PLAINFIELD AVE METUCHEN, NJ 172 PLAINFIELD AVE. | 2885 08840 R2 / 2 | 52,000 119,000 171,000 | | 171,000 | | | 1 | 0.00 10,894.41 5,572.04 |
| 6 | 3 1.02 | 0.12 AC .1200 AC | 1 | KOULOOUROUDIS, NICHOLAS, ZALOKOSTAS, M 26 OAK HILLS RD EDISON, NJ PLAINFIELD AVE | 08820 / M02 | 9,100 0 9,100 | | 9,100 | | | 1 | 0.00 579.76 296.52 |
| 7 | 3 1.03 | 1.02 AC 1.0200 AC | 1 | METUCHEN OAK HILLS ASSOC PO BOX 543 METUCHEN NJ 43 OAK HILLS RD | 08840 / | 52,600 0 52,600 | | 52,600 | | | 1 | 0.00 3,351.15 1,713.98 |
| 8 | 3 3 | 211X308 AVG 2S-F-L 1.4919 AC | 2 | STOFA, A PAUL & JAIME ELAINE 168 PLAINFIELD AVE METUCHEN, NJ 168 PLAINFIELD AVE. | 660 08840 R2 / 2 | 167,000 74,000 241,000 | | 241,000 | | | 1 | 0.00 15,354.11 7,852.99 |
| 9 | 3 10.01 | 76X124 IRREG. 2SF1G .0000 AC | 2 | SUNKAVALLI, BHARATH & KOLLI, INDU PRIYA 7 MILLER DR METUCHEN, NJ 7 MILLER DRIVE | 660 08840 R2 / 2 | 77,000 158,000 235,000 | | 235,000 | | | 1 | 0.00 14,971.85 7,657.48 |
| 10 | 3 10.02 | 76 X 108 2SF2G .1884 AC | 2 | BIRRI, JOHN C & LINDA A-TRUSTEES 11 MILLER DR METUCHEN, NJ 11 MILLER DRIVE | 660 08840 R2 / 2 | 79,900 220,100 300,000 | | 300,000 | V1 2 | | 1 | 250.00 18,863.00 9,650.50 |
| 11 | 3 42 | 73X109 IRREG 2S-F-L-1AG .0000 AC | 2 | VILLANUEVA, THEODORE V & JENNIFER C 1 HOFER CT METUCHEN, NJ 15 HOFER CT. | 08840 R2 / | 104,000 153,000 257,000 | | 257,000 | | | 1 | 0.00 16,373.47 8,374.35 |
| 12 | 3 43 | 70X130 IRR 2S-F-L-2AG .0000 AC | 2 | RUSSELL, PATRICIA T 25 HOFER COURT METUCHEN, NJ 25 HOFER CT. | 08840 R2 / 2 | 107,000 143,000 250,000 | | 250,000 | | | 1 | 0.00 15,927.50 8,146.25 |
| 13 | 3 44 | 110X108 AVG 2S-F-L 45.20 .2727 AC | 2 | CURRAN, MATTHEW & JENNA 35 HOFER CT METUCHEN, NJ 35 HOFER CT. | 660 08840 R2 / 2 | 129,400 170,600 300,000 | | 300,000 | | | 1 | 0.00 19,113.00 9,775.50 |
| 14 | 3 45.14 | 60X140 AVG 2S-F-L-2AG .1928 AC | 2 | NESSIM, DEBBIE & DICKMAN, DOUGLAS J 14 HOFER CT METUCHEN, NJ 14 HOFER CT. | 660 08840 R2 / 2 | 110,000 280,000 390,000 | | 390,000 | | | 1 | 0.00 24,846.90 12,708.15 |
| Page Totals | | | | V1 250 | | 1,113,300 1,317,700 | 0 | 2,431,000 | | | | Block: 3 Lot: 45.14 |

| 1 | 2 | 3 | 4 | 5 | 6 | 7 | 8 | 9 | 10 | 11 | | |
|-------------|---|---|---------------|---|---|-------------------------------|---------------------------|----------------------|------------------------------|-------------------------|--------------|---|
| Line | Block No Lot No. Qualification Account # | Land Dimensions Building Description Additional Lots Acreage | Prop Class | Owner's Name Address City State Property Location | Billing Code Zip Code Zoning/Tax Map Pg | Value | Exemptions Code Amount | Net Taxable Value | Deductions Code No Owners | Special Tax Codes | Num Units | Deduction Amt 2022 Tax 2023 1st |
| | | | | | | Land Improvemnt Total | | | | | | |
| 1 | 3 46 | 92X112 IRREG 2S-F-L2AG 47 .0000 AC | 2 | GLADIS, DANIEL & CYNTHIA DOERR 45 CLIVE ST METUCHEN, NJ 45 CLIVE ST. | 08840 R2 / 2 | 125,000 128,000 253,000 | | 253,000 | | | 1 | 0.00 16,118.63 8,244.01 |
| 2 | 3 48 | 100X100 2S-F-L-2AG .2296 AC | 2 | LEVINSON, EDWARD & SUSAN U 47 CLIVE ST METUCHEN NJ 47 CLIVE ST. | 660 08840 R2 / 2 | 121,900 143,600 265,500 | | 265,500 | | | 1 | 0.00 16,915.01 8,651.33 |
| 3 | 3 49 | 82X150 AVG 2SFL2AG 3580 SF .2824 AC | 2 | GORMAN, JOHN S & ELIZABETH A 11 CAPE COURT METUCHEN,NJ 11 CAPE CT. | 08840-0000 R2 / 2 | 134,700 218,700 353,400 | | 353,400 | | | 1 | 0.00 22,515.11 11,515.54 |
| 4 | 3 50 | 87X108 AVG 1.5S-F-F-1AG .2157 AC | 2 | CAMPBELL, JEREMY & MEGAN 17 CAPE CT METUCHEN, NJ 17 CAPE CT. | 660 08840 R2 / 2 | 121,000 104,000 225,000 | | 225,000 | | | 1 | 0.00 14,334.75 7,331.63 |
| 5 | 3 51 | 78X108 AVG 1.5S-F-F-1AG .1934 AC | 2 | FABIJANIC, KRISTINA I 18 CAPE CT METUCHEN, NJ 18 CAPE CT. | 660 08840 R2 / 2 | 117,000 93,000 210,000 | | 210,000 | | | 1 | 0.00 13,129.10 6,717.85 |
| 6 | 3 52 | 79X95 AVG 2S-F-L-1AG .1723 AC | 2 | IRVING, RAYMOND M & TERESA 8 CAPE COURT METUCHEN NJ 8 CAPE COURT | 660 08840 R2 / 2 | 112,000 118,000 230,000 | | 230,000 | | | 1 | 0.00 14,653.30 7,494.55 |
| 7 | 3 53 | 105X100 IRREG 2S-ST-R-CL 1G .0000 AC | 2 | MAGGI-MICELI,M&MICELI,J&GARTON,L&J 61 CLIVE ST METUCHEN, NJ 61 CLIVE ST. | 660 08840 R2 / 2 | 124,300 190,700 315,000 | | 315,000 | | | 1 | 0.00 20,068.65 10,264.28 |
| 8 | 3 58 | 105X100 IRREG 1.5S-F-F-1AG .0000 AC | 2 | DREYER, ROBERT & PATRICIA 73 CLIVE ST. METUCHEN, NJ 73 CLIVE ST. | 08840 R2 / 2 | 125,000 77,000 202,000 | | 202,000 | | | 1 | 0.00 12,869.42 6,582.17 |
| 9 | 3 60 | 78 X 95 1.5S-F-F-1AG .1701 AC | 2 | VON TURV, MARY JO 368 PUTTS POND RD. TICONDEROGA, NY 11 COLONIAL CT. | 12883 R2 / 2 | 114,000 71,700 185,700 | | 185,700 | | | 1 | 0.00 11,830.95 6,051.04 |
| 10 | 3 62 | 78X108 IRREG 1.5S-F-F-1AG .0000 AC | 2 | PAUL, MARGARET M & IAN 17 COLONIAL CT METUCHEN, NJ 17 COLONIAL CT. | 660 08840 R2 / | 117,000 93,000 210,000 | | 210,000 | | | 1 | 0.00 13,379.10 6,842.85 |
| 11 | 3 63 | 70X108 AVG 1.5S-F-F-1AG .1736 AC | 2 | MATISE, MICHAEL P. & TARA C. 18 COLONIAL CT. METUCHEN NJ 18 COLONIAL CT. | 08840 R2 / 2 | 111,000 125,000 236,000 | | 236,000 | | | 1 | 0.00 15,035.56 7,690.06 |
| 12 | 3 65 | 71X100IRREG 1.5S-F-F-1AG .0000 AC | 2 | SUGARMAN, MARYANN 12 COLONIAL COURT METUCHEN, NJ 12 COLONIAL CT. | 660 08840 R2 / 3 | 110,000 90,000 200,000 | | 200,000 | | | 1 | 0.00 12,742.00 6,517.00 |
| 13 | 3 67 | 100X115 1.5S-B-F-2AG .2640 AC | 15F | GARNI, MICHAEL & JUDITH 77 CLIVE ST. METUCHEN, NJ 77 CLIVE ST. | 08840 R2 / 2 | 150,000 175,000 325,000 | | *Exempt* | | | 1 | 0.00 0.00 0.00 |
| 14 | 3 69 | 80X242 2S-F-L-1AG .4444 AC | 2 | MANHEIM, JENNIFER S 93 CLIVE ST METUCHEN, NJ 93 CLIVE ST. | 672 08840 R2 / 2 | 149,000 145,000 294,000 | | 294,000 | | | 1 | 0.00 18,730.74 9,579.99 |
| Page Totals | | | | | | 1,581,900 1,597,700 | 0 | 3,179,600 | | | | Block: 3 Lot: 69 |

| 1 | 2 | 3 | 4 | 5 | 6 | 7 | 8 | 9 | 10 | 11 | | |
|-------------|---|---|---------------|--|---|-------------------------------|---------------------------|----------------------|------------------------------|-------------------------|--------------|---|
| Line | Block No Lot No. Qualification Account # | Land Dimensions Building Description Additional Lots Acreage | Prop Class | Owner's Name Address City State Property Location | Billing Code Zip Code Zoning/Tax Map Pg | Value | Exemptions Code Amount | Net Taxable Value | Deductions Code No Owners | Special Tax Codes | Num Units | Deduction Amt 2022 Tax 2023 1st |
| | | | | | | Land Improvemnt Total | | | | | | |
| 1 | 3 70 | 74 X 240 1.5S-F-O-2AG 71 .4077 AC | 2 | BECKER, THOMAS A & GAYLE JENEY 99 CLIVE ST. METUCHEN, NJ 99 CLIVE ST. | 2885 08840 R2 / 2 | 134,000 118,000 252,000 | | 252,000 | | | 1 | 0.00 16,054.92 8,211.42 |
| 2 | 3 139 | 78X100 2S AL L BIG .1791 AC | 2 | ZHANG, YIPENG & ZHU, QINGQIAN 70 WILLOW RD METUCHEN, NJ 70 WILLOW RD. | 672 08840 R2 / 2 | 125,000 173,000 298,000 | | 298,000 | | | 1 | 0.00 18,985.58 9,710.33 |
| 3 | 3 140 | 55X100 1S-F-R .1263 AC | 2 | GRAZUL, EDWIN 66 WILLOW RD METUCHEN, NJ 66 WILLOW RD. | 660 08840 R2 / 2 | 77,000 49,000 126,000 | | 126,000 | | | 1 | 0.00 8,027.46 4,105.71 |
| 4 | 3 141 1362SQFT | 55X100 1S-F-R .1263 AC | 2 | DIZON, ABELARDO V & ESTER 62 WILLOW RD METUCHEN, NJ 62 WILLOW RD. | 660 08840 R2 / 2 | 76,900 52,400 129,300 | | 129,300 | | | 1 | 0.00 8,237.70 4,213.24 |
| 5 | 3 142 | 62X100 1S-F-R .1423 AC | 2 | MARSH, DAVID 58 WILLOW ROAD METUCHEN, NJ 58 WILLOW RD. | 672 08840 R2 / 2 | 80,000 70,000 150,000 | | 150,000 | | | 1 | 0.00 9,556.50 4,887.75 |
| 6 | 3 143 | 63X120 AVG 1SF1G .1736 AC | 2 | SOW, RAMATULAH 54 WILLOW RD METUCHEN, NJ 54 WILLOW RD. | 660 08840 R2 / 2 | 87,000 88,000 175,000 | | 175,000 | | | 1 | 0.00 11,149.25 5,702.38 |
| 7 | 3 144 | 63X130 AVG 1SF .1880 AC | 2 | TOMORI, JOHN & MARTHA 50 WILLOW RD METUCHEN NJ 50 WILLOW RD. | 08840 R2 / 2 | 89,500 50,100 139,600 | | 139,600 | | | 1 | 0.00 8,893.92 4,548.87 |
| 8 | 3 145 | 67X100 1S-F-R .1538 AC | 2 | O'LOUGHLIN, JOHN 46 WILLOW RD METUCHEN, NJ 46 WILLOW RD. | 08840 R2 / 2 | 81,400 53,900 135,300 | | 135,300 | | | 1 | 0.00 8,619.96 4,408.75 |
| 9 | 3 146 | 55X100 1S-F-R .1263 AC | 2 | BARBER, LORI & FRANK 42 WILLOW RD METUCHEN, NJ 42 WILLOW RD. | 672 08840 R2 / 2 | 76,900 50,500 127,400 | | 127,400 | | | 1 | 0.00 8,116.65 4,151.33 |
| 10 | 3 147 | 55X100 1S-F-R-1UG .1263 AC | 2 | MENDEZ, KATHLEEN 38 WILLOW RD METUCHEN, NJ 38 WILLOW RD. | 08840 R2 / 2 | 73,000 57,000 130,000 | | 130,000 | | | 1 | 0.00 8,282.30 4,236.05 |
| 11 | 3 148 | 55X100 1S-F-R .1263 AC | 2 | KEANE, MICHAEL E 34 WILLOW RD. METUCHEN, NJ 34 WILLOW RD. | 660 08840 R2 / 2 | 73,000 57,000 130,000 | | 130,000 | | | 1 | 0.00 8,282.30 4,236.05 |
| 12 | 3 149 | 55X100 1S-F-R .1263 AC | 2 | MEHES, LESTER 69 REDWOOD AVE EDISON, NJ 30 WILLOW RD. | 08817 R2 / 2 | 73,000 37,000 110,000 | | 110,000 | | | 1 | 0.00 7,008.10 3,584.35 |
| 13 | 3 150 | 55X100 1S-F-R .1263 AC | 2 | HUFFSMITH, CHARLES S JR 107 PEACH ST. TINTON FALLS, NJ 26 WILLOW RD. | 07724 R2 / 2 | 77,000 55,000 132,000 | | 132,000 | | | 1 | 0.00 8,409.72 4,301.22 |
| 14 | 3 151 | 55X100 1S-F-R .1263 AC | 2 | MURABITO, THOMAS 20 WILLOW RD. METUCHEN, NJ 20 WILLOW RD. | 660 08840 R2 / 2 | 77,000 68,000 145,000 | | 145,000 | | | 1 | 0.00 9,237.95 4,724.83 |
| Page Totals | | | | | | 1,200,700 978,900 | 0 | 2,179,600 | | | | Block: 3 Lot: 151 |

| 1 | 2 | 3 | 4 | 5 | 6 | 7 | 8 | 9 | 10 | 11 | | |
|-------------|---|---|---------------|--|---|------------------------------|---------------------------|----------------------|------------------------------|-------------------------|--------------|---|
| Line | Block No Lot No. Qualification Account # | Land Dimensions Building Description Additional Lots Acreage | Prop Class | Owner's Name Address City State Property Location | Billing Code Zip Code Zoning/Tax Map Pg | Value | Exemptions Code Amount | Net Taxable Value | Deductions Code No Owners | Special Tax Codes | Num Units | Deduction Amt 2022 Tax 2023 1st |
| | | | | | | Land Improvemnt Total | | | | | | |
| 1 | 3 152 | 55X100 1S-F-R-1UG .1263 AC | 2 | PRYTULA, FRANCE & PATRICIA 16 WILLOW RD METUCHEN NJ 16 WILLOW RD. | 660 08840 R2 / 2 | 75,000 52,000 127,000 | | 127,000 | | | 1 | 0.00 8,091.17 4,138.30 |
| 2 | 3 153 | 55X100 1S-F-R-1UG .1263 AC | 2 | GUPTA, CHANDAN & ANITA 19 ROLFE PL. METUCHEN, NJ 12 WILLOW RD. | 660 08840 R2 / 2 | 77,000 58,000 135,000 | | 135,000 | | | 1 | 0.00 8,600.85 4,398.98 |
| 3 | 3 154 | 55X100 1S-F-R-1UG .1263 AC | 2 | DUMAPIT, RYAN M & MILAGROS 8 WILLOW RD METUCHEN, NJ 8 WILLOW RD. | 660 08840 R2 / 2 | 77,000 65,000 142,000 | | 142,000 | | | 1 | 0.00 9,046.82 4,627.07 |
| 4 | 3 155 | 72X100 1S-F-R-1AG .1653 AC | 2 | MASOOD, SAAD B & KHAN, MOHAMMAD S 110 PLAINFIELD AVE METUCHEN, NJ 110 PLAINFIELD AVE. | 08840 R2 / 2 | 64,000 73,000 137,000 | | 137,000 | | | 1 | 0.00 8,728.27 4,464.15 |
| 5 | 3 164 | 66X100 2S-F-S-1AG .1515 AC | 2 | 76 WILLOW ROAD LLC% VERDARIS, JOHN 5 LONGVIEW COVE LITTLE ROCK, AR 76 WILLOW RD. | 72212 R2 / 2 | 80,000 110,000 190,000 | | 190,000 | | | 1 | 0.00 12,104.90 6,191.15 |
| 6 | 3 165 | 60X100 2S-F-S-1AG .1377 AC | 2 | SPENCE, ANITA 82 WILLOW RD METUCHEN, NJ 82 WILLOW RD. | 660 08840 R2 / 2 | 78,800 93,300 172,100 | | 172,100 | | | 1 | 0.00 10,964.49 5,607.88 |
| 7 | 3 166 | 60X100 2S-F-S-1AG .1377 AC | 2 | MASTURZO, MICHAEL J & CHRISTINA M 86 WILLOW RD METUCHEN, NJ 86 WILLOW RD. | 660 08840 R2 / 2 | 79,000 131,000 210,000 | | 210,000 | | | 1 | 0.00 13,379.10 6,842.85 |
| 8 | 3 167 | 65X85 AVG 2S-F-S-1AG .1268 AC | 2 | ALEXANDER, GRACE M. 90 WILLOW RD. METUCHEN NJ 90 WILLOW RD. | 660 08840 R2 / 2 | 77,700 78,200 155,900 | | 155,900 | | | 1 | 0.00 9,932.39 5,080.01 |
| 9 | 3 168 | 67X90 AVG 2S-F-S-1AG .1384 AC | 2 | KUNDU, SHANTANU & RAKSHIT, RUNA 96 WILLOW RD METUCHEN, NJ 96 WILLOW RD. | 08840 R2 / 2 | 78,100 113,100 191,200 | | 191,200 | | | 1 | 0.00 12,181.35 6,230.26 |
| 10 | 3 169 1586SQFT | 66X85 2S-F-S-1AG .1288 AC | 2 | CLASS, RAQUEL 100 WILLOW RD METUCHEN, NJ 100 WILLOW RD. | 660 08840 R2 / 2 | 76,100 87,500 163,600 | | 163,600 | | | 1 | 0.00 10,422.96 5,330.91 |
| 11 | 3 170 | 67X100 AVG 2S-F-S-1AG .1538 AC | 2 | BLACK, DENNIS & DONNA 104 WILLOW RD METUCHEN NJ 104 WILLOW RD. | 08840 R2 / 2 | 81,400 89,200 170,600 | | 170,600 | | | 1 | 0.00 10,868.93 5,559.01 |
| 12 | 3 171 | 65X80 AVG 2S-F-S-1AG .1194 AC | 2 | ALFARO, MAURICE & WILMA I. 91 WILLOW RD METUCHEN, NJ 91 WILLOW RD. | 597 08840 R2 / 2 | 74,200 75,700 149,900 | | 149,900 | | | 1 | 0.00 9,550.13 4,884.50 |
| 13 | 3 172 | 62X95 AVG 2S-F-S-1AG .1352 AC | 2 | PETRAKAKOS, ANDREW & DIAZ - PETRAKAKOS, A 85 WILLOW RD METUCHEN, NJ 85 WILLOW RD. | 660 08840 R2 / 2 | 80,000 83,000 163,000 | | 163,000 | | | 1 | 0.00 10,384.73 5,311.36 |
| 14 | 3 173 | 63X95 2S-F-S-1AG .1374 AC | 2 | DINO, DOREEN & SCHMITT, DOLORES & JAMES 9256 KORNBRUST DR LONE TREE, CO 43 MILLER DR. | 80124 R2 / 2 | 78,300 89,700 168,000 | | 168,000 | | | 1 | 0.00 10,703.28 5,474.28 |
| Page Totals | | | | | | 1,076,600 1,198,700 | 0 | 2,275,300 | Block: 3 Lot: 173 | | | |

| 1 | 2 | 3 | 4 | 5 | 6 | 7 | 8 | 9 | 10 | 11 | | |
|-------------|---|---|---------------|--|---|------------------------------|---------------------------|----------------------|------------------------------|-------------------------|--------------|---|
| Line | Block No Lot No. Qualification Account # | Land Dimensions Building Description Additional Lots Acreage | Prop Class | Owner's Name Address City State Property Location | Billing Code Zip Code Zoning/Tax Map Pg | Value | Exemptions Code Amount | Net Taxable Value | Deductions Code No Owners | Special Tax Codes | Num Units | Deduction Amt 2022 Tax 2023 1st |
| | | | | | | Land Improvemnt Total | | | | | | |
| 1 | 3 174 | 55X95 AVG 2S-F-S-1AG .1199 AC | 2 | HIRSCH, DANIEL & DEBRA 39 MILLER DR METUCHEN NJ 39 MILLER DR. | 2885 08840 R2 / 2 | 75,300 79,200 154,500 | | 154,500 | | | 1 | 0.00 9,843.20 5,034.39 |
| 2 | 3 175 | 66X80 AVG 2S-F-S-1AG .1212 AC | 2 | BUHOSKI, JOSEPH & EVELYN M 10 TURNER CT METUCHEN NJ 10 TURNER CT. | 08840 R2 / 2 | 74,500 74,900 149,400 | | 149,400 | | | 1 | 0.00 9,518.27 4,868.20 |
| 3 | 3 176 | 66X100 AVG 2S-F-1G 2300 SF .1515 AC | 2 | CUCCIA, MICHAEL PAUL & RENITA D 16 TURNER CT METUCHEN, NJ 16 TURNER CT. | 672 08840 R2 / 2 | 82,000 110,000 192,000 | | 192,000 | | | 1 | 0.00 12,232.32 6,256.32 |
| 4 | 3 177 | 64X80 AVG 2S-F-S-1AG .1175 AC | 2 | MASSONI, PATRICIA WARREN 20 TURNER CT METUCHEN, NJ 20 TURNER CT. | 08840 R2 / 2 | 73,800 81,700 155,500 | | 155,500 | | | 1 | 0.00 9,906.91 5,066.98 |
| 5 | 3 178 | 54X100 AVG 1.5SF1G .1240 AC | 2 | LEGASPI, DIANE & FRANZ 24 TURNER CT METUCHEN, NJ 24 TURNER CT. | 660 08840 R2 / 2 | 81,000 87,000 168,000 | | 168,000 | | | 1 | 0.00 10,703.28 5,474.28 |
| 6 | 3 179 | 69X85 AVG 2S-F-S-1AG .1346 AC | 2 | ZIN, NGWE SOE JOSH & THANDAR, MYA 28 TURNER CT METUCHEN, NJ 28 TURNER CT. | 660 08840 R2 / 2 | 80,000 93,000 173,000 | | 173,000 | | | 1 | 0.00 11,021.83 5,637.21 |
| 7 | 3 180 | 63X95 2S-F-S-1AG .1374 AC | 2 | HOQUE, MAINUL & SULTANA, ZINNAT ARA 29 MILLER DR METUCHEN, NJ 29 MILLER DR. | 660 08840 R2 / 2 | 80,000 80,000 160,000 | | 160,000 | | | 1 | 0.00 10,193.60 5,213.60 |
| 8 | 3 181 | 60X98 2S-F-S-1AG .1350 AC | 2 | CONDON, JANE ANNE & MICHAEL LEE 25 MILLER DRIVE METUCHEN, NJ 25 MILLER DR. | 08840 R2 / 2 | 78,000 86,100 164,100 | | 164,100 | | | 1 | 0.00 10,454.81 5,347.20 |
| 9 | 3 182 | 61X100 2S-F-S-1AG .1400 AC | 2 | MODHA, GUNJAN & PURVI 19 MILLER DR METUCHEN, NJ 19 MILLER DR. | 08840 R2 / 2 | 81,000 135,000 216,000 | | 216,000 | | | 1 | 0.00 13,761.36 7,038.36 |
| 10 | 3 183 | 65X113 2S-F-S-1AG .1686 AC | 2 | STOFA, JANET 15 MILLER DR METUCHEN, NJ 15 MILLER DR. | 08840 R2 / 2 | 85,000 90,000 175,000 | | 175,000 | | | 1 | 0.00 11,149.25 5,702.38 |
| 11 | 3.01 11.01 | 75X151 2S-F-L 11.02 .2600 AC | 2 | MARSHALL, SCOTT D & SUSAN D 156 PLAINFIELD AVE METUCHEN NJ 156 PLAINFIELD AVE. | 660 08840 R2 / 2 | 90,000 47,000 137,000 | | 137,000 | | | 1 | 0.00 8,728.27 4,464.15 |
| 12 | 3.01 22 | 95X286 1.5S-F-F-2UG .6237 AC | 2 | MACKIEWICZ, RICHARD W JR & GERALYN 140 PLAINFIELD AVE METUCHEN NJ 140 PLAINFIELD AVE. | 660 08840 R2 / 2 | 98,000 100,300 198,300 | | 198,300 | | | 1 | 0.00 12,633.70 6,459.93 |
| 13 | 3.01 23 | 70X286 2SF .4596 AC | 2 | JOHN, LEELAMMA 130 PLAINFIELD AVENUE METUCHEN, NJ 130 PLAINFIELD AVE. | 08840 R2 / 2 | 88,000 114,000 202,000 | | 202,000 | | | 2 | 0.00 12,869.42 6,582.17 |
| 14 | 3.01 122 | 69X100 1S-F-R .1584 AC | 2 | BARRETT, GLENN JAMES 120 PLAINFIELD AVE METUCHEN, NJ 120 PLAINFIELD AVE. | 08840 R2 / 2 | 75,000 37,000 112,000 | | 112,000 | | | 1 | 0.00 7,135.52 3,649.52 |
| Page Totals | | | | | | 1,141,600 1,215,200 | 0 | 2,356,800 | | | | Block: 3.01 Lot: 122 |

| 1 | 2 | 3 | 4 | 5 | 6 | 7 | 8 | 9 | 10 | 11 | | |
|-------------|---|---|---------------|--|---|------------------------------|---------------------------|----------------------|------------------------------|-------------------------|--------------|---|
| Line | Block No Lot No. Qualification Account # | Land Dimensions Building Description Additional Lots Acreage | Prop Class | Owner's Name Address City State Property Location | Billing Code Zip Code Zoning/Tax Map Pg | Value | Exemptions Code Amount | Net Taxable Value | Deductions Code No Owners | Special Tax Codes | Num Units | Deduction Amt 2022 Tax 2023 1st |
| | | | | | | Land Improvemnt Total | | | | | | |
| 1 | 3.01 123 | 55X100 1SF .1263 AC | 2 | LECKY, STEVEN 9 WILLOW RD METUCHEN, NJ 9 WILLOW RD. | 2885 08840 R2 / 2 | 77,000 49,000 126,000 | | 126,000 | | | 1 | 0.00 8,027.46 4,105.71 |
| 2 | 3.01 124 | 55X100 2S-F-CL .1263 AC | 2 | TERRACINA, GABY A & GIUSEPPE 13 WILLOW RD METUCHEN, NJ 13 WILLOW RD. | 08840 R2 / 2 | 76,100 150,600 226,700 | | 226,700 | | | 1 | 0.00 14,443.06 7,387.02 |
| 3 | 3.01 125 | 55X100 1SF .1263 AC | 2 | BENNETT, AMELIA M. 17 WILLOW RD METUCHEN, NJ 17 WILLOW RD. | 08840 R2 / | 76,900 88,300 165,200 | | 165,200 | | | 1 | 0.00 8,027.46 4,105.71 |
| 4 | 3.01 126 | 55X100 1S-F-R .1263 AC | 2 | MORGAN, BRIAN & SHERWOOD, ELLEN 21 WILLOW RD METUCHEN, NJ 21 WILLOW RD. | 08837 R2 / 2 | 76,900 50,100 127,000 | | 127,000 | | | 1 | 0.00 8,091.17 4,138.30 |
| 5 | 3.01 127 | 74X80 AVG 2S-F-R .1359 AC | 2 | TRICARICO, LOUIS J & KRISTINE A 27 WILLOW RD METUCHEN, NJ 27 WILLOW RD. | 672 08840 R2 / M2 | 77,300 86,000 163,300 | | 163,300 | | | 1 | 0.00 10,403.84 5,321.13 |
| 6 | 3.01 128 | 65X80 AVG 2SFR 1716SF .1194 AC | 2 | JANA, DEBASHREE 28 APPLEWOOD CT METUCHEN, NJ 28 APPLEWOOD CT. | 660 08840 R2 / 2 | 74,200 91,800 166,000 | | 166,000 | | | 1 | 0.00 10,575.86 5,409.11 |
| 7 | 3.01 129 | 76X88 AVG 1S-F-F-1UG .1535 AC | 2 | DINGLE, MIRIAM A 24 APPLEWOOD CT METUCHEN, NJ 24 APPLEWOOD CT. | 08840 R2 / 2 | 77,000 60,000 137,000 | | 137,000 | W1 2 | | 1 | 250.00 8,478.27 4,339.15 |
| 8 | 3.01 130 | 95X95 AVG 1SF1G .2072 AC | 2 | ZULLO, GABRIELLA & MALLORY, TROY 20 APPLEWOOD CT METUCHEN, NJ 20 APPLEWOOD CT. | 672 08840 R2 / 2 | 79,400 66,800 146,200 | | 146,200 | | | 1 | 0.00 8,747.38 4,473.92 |
| 9 | 3.01 131 | 65X105 AVG 1S-F-R .1567 AC | 2 | FISHER, KEVIN JOHN & EMI 16 APPLEWOOD CT METUCHEN, NJ 16 APPLEWOOD CT. | 660 08840 R2 / 2 | 82,200 85,400 167,600 | | 167,600 | | | 1 | 0.00 10,321.02 5,278.77 |
| 10 | 3.01 132 | 67X80 AVG 1SF .1230 AC | 2 | JANKOVICH-ARMIJO, ADELE 12 APPLEWOOD CT METUCHEN, NJ 12 APPLEWOOD CT. | 660 08840 R2 / 2 | 83,500 68,300 151,800 | | 151,800 | | | 1 | 0.00 9,671.18 4,946.40 |
| 11 | 3.01 133 | 63X103 AVG 1SF1G .1490 AC | 2 | PALMER, MARTIN, JR & MAKOSA, EMILIA 4 APPLEWOOD CT METUCHEN, NJ 4 APPLEWOOD CT. | 672 08840 R2 / 2 | 79,900 69,700 149,600 | | 149,600 | | | 1 | 0.00 9,531.02 4,874.72 |
| 12 | 3.01 134 | 60X96 2SF1G .1322 AC | 2 | HUGHES, THOMAS M & CATHERINE M 43 WILLOW RD. METUCHEN, NJ 43 WILLOW RD. | 660 08840 R2 / 2 | 80,000 140,000 220,000 | | 220,000 | | | 1 | 0.00 14,016.20 7,168.70 |
| 13 | 3.01 135 | 73X80 AVG 2S-F-L .1341 AC | 2 | XIE, YIWU & CHEN, YUNJIA 51 WILLOW RD METUCHEN, NJ 51 WILLOW RD. | 08840 R2 / 2 | 80,000 90,000 170,000 | | 170,000 | | | 1 | 0.00 10,830.70 5,539.45 |
| 14 | 3.01 136 1362SQFT | 55X100 1SF .1263 AC | 2 | LI, WENYU 59 WILLOW RD. METUCHEN, NJ 59 WILLOW RD. | 660 08840 R2 / 2 | 77,000 67,500 144,500 | | 144,500 | | | 1 | 0.00 9,206.10 4,708.54 |
| Page Totals | | | | | | 1,097,400 1,163,500 | 0 | 2,260,900 | | | | Block: 3.01 Lot: 136 |

| 1 | 2 | 3 | 4 | 5 | 6 | 7 | 8 | 9 | 10 | 11 | | |
|-------------|---|---|---------------|--|---|-------------------------------|---------------------------|----------------------|------------------------------|-------------------------|--------------|---|
| Line | Block No Lot No. Qualification Account # | Land Dimensions Building Description Additional Lots Acreage | Prop Class | Owner's Name Address City State Property Location | Billing Code Zip Code Zoning/Tax Map Pg | Value | Exemptions Code Amount | Net Taxable Value | Deductions Code No Owners | Special Tax Codes | Num Units | Deduction Amt 2022 Tax 2023 1st |
| | | | | | | Land Improvemnt Total | | | | | | |
| 1 | 3.01 137 | 55X100 1SF .1263 AC | 2 | KASINEC, MARTIN 65 WILLOW RD METUCHEN, NJ 65 WILLOW RD. | 08840 R2 / 2 | 77,000 54,000 131,000 | | 131,000 | | | 1 | 0.00 8,346.01 4,268.64 |
| 2 | 3.01 138 | 61X100 AVG 2S-AL-L .1400 AC | 2 | MAGNANI, THEODORE & BLANCHARD, KAREN A 69 WILLOW ROAD METUCHEN, NJ 69 WILLOW RD. | 08840 R2 / 2 | 79,900 136,400 216,300 | | 216,300 | | | 1 | 0.00 13,780.47 7,048.14 |
| 3 | 3.01 156 | 65X86 1SF .1283 AC | 2 | RYAN, COLIN & ALINE 14 MILLER DR METUCHEN, NJ 14 MILLER DR. | 660 08840 R2 / 2 | 76,000 86,300 162,300 | | 162,300 | | | 1 | 0.00 10,340.14 5,281.03 |
| 4 | 3.01 157 | 64X100 AVG 1SF1G .1469 AC | 2 | NGUYEN, H X & THANH DIEP T & TRANG & TARA 20 MILLER DR METUCHEN, NJ 20 MILLER DR. | 08840 R2 / 2 | 79,000 73,000 152,000 | | 152,000 | | | 1 | 0.00 9,683.92 4,952.92 |
| 5 | 3.01 158 1694SOFT | 59X100 1SF1G .1354 AC | 2 | SULLIVAN, TIMOTHY J. III & MEGAN B. 26 MILLER DR METUCHEN, NJ 26 MILLER DR. | 660 08840 R2 / 2 | 80,000 92,000 172,000 | | 172,000 | | | 1 | 0.00 10,958.12 5,604.62 |
| 6 | 3.01 159 | 60X100 1SF1G .1377 AC | 2 | ALTZ, CHARLES & DOLORES 30 MILLER DR METUCHEN NJ 30 MILLER DR. | 08840 R2 / 2 | 78,800 72,500 151,300 | | 151,300 | V1 2 | | 1 | 250.00 9,389.32 4,805.11 |
| 7 | 3.01 160 | 60X100 2S-F-S-1AG .1377 AC | 2 | MELANSON, LAWRENCE J & KATHLEEN M 36 MILLER DR METUCHEN NJ 36 MILLER DR. | 660 08840 R2 / 2 | 78,800 75,400 154,200 | | 154,200 | | | 1 | 0.00 9,824.08 5,024.61 |
| 8 | 3.01 161 | 60X100 1SF1G .1377 AC | 2 | ZABLOCKI, AGNIESZKA & MARCIN 40 MILLER DR METUCHEN, NJ 40 MILLER DR. | 08840 R2 / 2 | 79,000 73,000 152,000 | | 152,000 | | | 1 | 0.00 9,683.92 4,952.92 |
| 9 | 3.01 162 | 60X100 2S-F-S-1AG .1377 AC | 2 | MONTALTO, BARRY J & KATHERINE M 44 MILLER DRIVE METUCHEN, NJ 44 MILLER DR. | 660 08840 R2 / 2 | 78,800 73,200 152,000 | | 152,000 | | | 1 | 0.00 9,683.92 4,952.92 |
| 10 | 3.01 163 | 62X100 1SF1G .1423 AC | 2 | BLACK, DONNA & CLANCY, RUSSELL ETAL 73 WILLOW RD METUCHEN, NJ 73 WILLOW RD. | 08840 R2 / 2 | 79,500 91,300 170,800 | | 170,800 | | | 1 | 0.00 10,881.67 5,565.52 |
| 11 | 4.01 1 | 224X190 AVG 3S-F-L .9770 AC | 2 | TAYLOR, LESLIE LOGAN-TRUSTEE 36 CLIVE ST METUCHEN, NJ 36 CLIVE ST. | 660 08840 R1 / 3 | 200,000 250,000 450,000 | | 450,000 | | | 1 | 0.00 28,669.50 14,663.25 |
| 12 | 4.01 2.02 | 75X133 2S-F-S-1AG .2290 AC | 2 | SOTO, JAIRO F & MURILLO, MILADY E 20 NORRIS AVE METUCHEN, NJ 20 NORRIS AVE. | 660 08840 R1 / 3.1 | 105,000 115,000 220,000 | | 220,000 | | | 1 | 0.00 14,016.20 7,168.70 |
| 13 | 4.01 3 | 82X198 2S-F-S-1AG .3727 AC | 2 | BLUMENTHAL, MICHAEL M & TREAN K 24 NORRIS AVE METUCHEN NJ 24 NORRIS AVE. | 660 08840 R1 / 3 | 122,300 88,200 210,500 | | 210,500 | | | 1 | 0.00 13,410.96 6,859.15 |
| 14 | 4.01 4 | 75X190 2S-F-S-1AG .3271 AC | 2 | KALYANARAMAN, S & KRISHNAMOORTHY, S 30 NORRIS AVE METUCHEN, NJ 30 NORRIS AVE. | 660 08840 R1 / 3 | 110,000 127,100 237,100 | | 237,100 | | | 1 | 0.00 14,143.62 7,233.87 |
| Page Totals | | | | V1 250 | | 1,324,100 1,407,400 | 0 | 2,731,500 | | | | Block: 4.01 Lot: 4 |

| 1 | 2 | 3 | 4 | 5 | 6 | 7 | 8 | 9 | 10 | 11 | | |
|-------------|---|---|---------------|--|---|-------------------------------|---------------------------|----------------------|------------------------------|-------------------------|--------------|---|
| Line | Block No Lot No. Qualification Account # | Land Dimensions Building Description Additional Lots Acreage | Prop Class | Owner's Name Address City State Property Location | Billing Code Zip Code Zoning/Tax Map Pg | Value | Exemptions Code Amount | Net Taxable Value | Deductions Code No Owners | Special Tax Codes | Num Units | Deduction Amt 2022 Tax 2023 1st |
| | | | | | | Land Improvemnt Total | | | | | | |
| 1 | 4.01 5 | 75X182 2S-F-S-2UG .3134 AC | 2 | TRIMBOLI, ERIC D. & WENDY A. 36 NORRIS AVE. METUCHEN, NJ 36 NORRIS AVE. | 660 08840 R1 / 3 | 113,900 101,600 215,500 | | 215,500 | | | 1 | 0.00 13,729.51 7,022.08 |
| 2 | 4.01 6 | 75X175 1S-F-R-1AG .3013 AC | 2 | GAUB, KEITH & SPIRITO-GAUB, NOEL F 42 NORRIS AVE METUCHEN, NJ 42 NORRIS AVE. | 08840 R2 / 3 | 113,000 110,000 223,000 | | 223,000 | | | 1 | 0.00 14,207.33 7,266.46 |
| 3 | 4.01 7 | 75X168 2S-F-F-1AG .2893 AC | 2 | CONROY, MICHAEL & NANCY 48 NORRIS AVE METUCHEN, NJ 48 NORRIS AVE. | 08840 R1 / 3 | 113,000 100,000 213,000 | | 213,000 | | | 1 | 0.00 13,570.23 6,940.61 |
| 4 | 4.01 8 | 88X170 1S-F-R-1AG .3434 AC | 2 | PUERZER, RICHARD J & CLARE J 54 NORRIS AVE METUCHEN, NJ 54 NORRIS AVE. | 660 08840 / | 117,700 103,200 220,900 | | 220,900 | | | 1 | 0.00 14,073.54 7,198.03 |
| 5 | 4.01 9 | 97X188 2S-F-S-1AG .4186 AC | 2 | BENDROT, HOWARD 58 NORRIS AVE METUCHEN NJ 58 NORRIS AVE. | 08840 R1 / 3.1 | 117,700 99,700 217,400 | | 217,400 | V1 2 | | 1 | 250.00 13,600.55 6,958.98 |
| 6 | 4.01 10 | 93X175 1S-F-R-1AG .3736 AC | 2 | WYETZNER, GARY & GERMAINE 64 NORRIS AVE. METUCHEN, NJ 64 NORRIS AVE. | 08840 R1 / 3 | 126,100 93,900 220,000 | | 220,000 | | | 1 | 0.00 14,016.20 7,168.70 |
| 7 | 4.01 11 | 86X130 2S-F-S-1AG .2567 AC | 2 | BUCHANAN, DONALD & O'DONNELL, ESTHER 68 NORRIS AVE METUCHEN NJ 68 NORRIS AVE. | 08840 R1 / 3.1 | 113,200 72,300 185,500 | | 185,500 | | | 1 | 0.00 11,818.21 6,044.53 |
| 8 | 4.01 12 | 128X110 1S-F-R-1AG .3232 AC | 2 | HOWITT, LAWRENCE A. & LAUREN E. 78 NORRIS AVE. METUCHEN NJ 78 NORRIS AVE. | 08840 R1 / 3.01 | 119,300 103,500 222,800 | | 222,800 | | | 1 | 0.00 13,944.59 7,134.94 |
| 9 | 4.01 13 | 121X110 1S-F-R-1AG .3056 AC | 2 | MILUSZEWSKI, KENNETH F & RUTH J 92 NORRIS AVE. METUCHEN, NJ 92 NORRIS AVE. | 08840 R1 / 3 | 117,000 91,000 208,000 | | 208,000 | V1 2 | | 1 | 250.00 13,001.68 6,652.68 |
| 10 | 4.01 14 | 98X115 2S-F-S-1AG .2587 AC | 2 | HOANG, CHRISTY T & LUU, NGAN THI ANH 11 KENT PL METUCHEN, NJ 11 KENT PL. | 08840 R1 / 3.1 | 111,300 96,300 207,600 | | 207,600 | | | 1 | 0.00 13,028.70 6,663.64 |
| 11 | 4.01 15 | 101X120 2S-F-S-2AG .2782 AC | 2 | MERCHANT, N N & CHATTERJEE, D 21 KENT PL METUCHEN, NJ 21 KENT PL. | 660 08840 R1 / 3.1 | 110,000 80,000 190,000 | | 190,000 | | | 1 | 0.00 12,104.90 6,191.15 |
| 12 | 4.01 16 | 110X130 2S-F-S-1AG .3283 AC | 2 | MATEO, MADELYN & SOCA, ADRIAN 27 KENT PL METUCHEN, NJ 27 KENT PL. | 660 08840 R1 / 3.1 | 117,000 83,000 200,000 | | 200,000 | | | 1 | 0.00 12,742.00 6,517.00 |
| 13 | 4.01 17 | 109X135 AVG 2S-F-S-1AG .3378 AC | 2 | O'CONNELL, EDWIN & IRENE 26 KENT PL METUCHEN NJ 26 KENT PL. | 08840 R1 / 3.1 | 117,000 100,000 217,000 | | 217,000 | | | 1 | 0.00 13,825.07 7,070.95 |
| 14 | 4.01 18 | 96X120 2S-F-S-1AG .2645 AC | 2 | JONES, JAMES J JR & LORI M 22 KENT PL METUCHEN, NJ 22 KENT PL. | 660 08840 R1 / 3 | 102,000 88,000 190,000 | | 190,000 | | | 1 | 0.00 12,104.90 6,191.15 |
| Page Totals | | | | V2 500 | | 1,608,200 1,322,500 | 0 | 2,930,700 | | | | Block: 4.01 Lot: 18 |

| 1 | 2 | 3 | 4 | 5 | 6 | 7 | 8 | 9 | 10 | 11 | | |
|-------------|---|---|---------------|--|---|-------------------------------|---------------------------|----------------------|------------------------------|-------------------------|--------------|---|
| Line | Block No Lot No. Qualification Account # | Land Dimensions Building Description Additional Lots Acreage | Prop Class | Owner's Name Address City State Property Location | Billing Code Zip Code Zoning/Tax Map Pg | Value | Exemptions Code Amount | Net Taxable Value | Deductions Code No Owners | Special Tax Codes | Num Units | Deduction Amt 2022 Tax 2023 1st |
| | | | | | | Land Improvemnt Total | | | | | | |
| 1 | 4.01 19 | 100X110 1S-F-R-1AG .2525 AC | 2 | CARDUCCI, JOHN 12 KENT PL METUCHEN NJ 12 KENT PL. | 08840 R1 / 3.01 | 110,000 137,000 247,000 | | 247,000 | | | 1 | 0.00 15,736.37 8,048.50 |
| 2 | 4.01 20 | 106X120 1S-F-R-1AG .2920 AC | 2 | LAPCZYNSKI, JAMES C & MICHELE R 106 NORRIS AVE METUCHEN, NJ 106 NORRIS AVE. | 672 08840 R2 / 3.1 | 114,400 101,900 216,300 | | 216,300 | | | 1 | 0.00 13,780.47 7,048.14 |
| 3 | 4.01 21 | 103X100 1S-F-R-2AG .2365 AC | 2 | UNTERBERGER, MARLENE 120 NORRIS AVE METUCHEN NJ 120 NORRIS AVE. | 08840 R1 / 3.01 | 107,000 105,000 212,000 | | 212,000 | | | 1 | 0.00 13,506.52 6,908.02 |
| 4 | 4.01 22 | 89X110 2S-F-S-1AG .2247 AC | 2 | PETTY, LEAH M 128 NORRIS AVE METUCHEN, NJ 128 NORRIS AVE. | 672 08840 R1 / 3.1 | 107,000 85,000 192,000 | | 192,000 | | | 1 | 0.00 12,232.32 6,256.32 |
| 5 | 4.01 23 | 87X152 1S-F-R-2AG .3036 AC | 2 | BORIS, ROBERT & ELEANOR 134 NORRIS AVE METUCHEN, NJ 134 NORRIS AVE. | 08840 R1 / 3.1 | 120,000 142,000 262,000 | | 262,000 | | | 1 | 0.00 16,692.02 8,537.27 |
| 6 | 4.01 24 | 88X190 AVG 2S-F-S-1AG .3838 AC | 2 | KAMINSKY, ROBERT A. & CARA L. 140 NORRIS AVE. METUCHEN, NJ 140 NORRIS AVE. | 660 08840 R1 / 3.1 | 120,800 96,600 217,400 | | 217,400 | | | 1 | 0.00 13,850.55 7,083.98 |
| 7 | 4.01 25 | 90X120 2S-F-S-1AG .2479 AC | 2 | RAY, SANJOY & KIMBERLY 146 NORRIS AVENUE METUCHEN, NJ 146 NORRIS AVE. | 672 08840 R1 / 3.1 | 105,000 108,000 213,000 | | 213,000 | | | 1 | 0.00 13,570.23 6,940.61 |
| 8 | 4.01 26 | 87X100 1S-F-R-1AG .1997 AC | 2 | ALBERTSON, B M & BACHMAN, D A 150 NORRIS AVE METUCHEN, NJ 150 NORRIS AVE. | 660 08840 R1 / 3.1 | 101,400 111,200 212,600 | | 212,600 | | | 1 | 0.00 13,544.75 6,927.58 |
| 9 | 4.02 10 | 125X106 AVG 2S-F-S-2AG .3042 AC | 2 | RYDAROWSKI, JOSEPH S & DEBRA R 22 MASON DR METUCHEN, NJ 22 MASON DR. | 660 08840 R1 / 3 | 104,400 127,900 232,300 | | 232,300 | | | 1 | 0.00 14,799.83 7,569.50 |
| 10 | 4.02 11 | 101X106 2S-F-S-1AG .2458 AC | 2 | CLAUDIO, CIELITO 30 MASON DRIVE METUCHEN, NJ 30 MASON DR. | 660 08840 R1 / 3 | 55,000 65,000 120,000 | | 120,000 | | | 1 | 0.00 7,645.20 3,910.20 |
| 11 | 4.02 16 | 82X230 2S-F-L-2AG 39.02 .4330 AC | 2 | VON LENSKI, CHRISTOPH P W 66 CLIVE ST METUCHEN, NJ 66 CLIVE ST. | 08840 R1 / 3 | 128,700 128,800 257,500 | | 257,500 | | | 1 | 0.00 16,405.33 8,390.65 |
| 12 | 4.02 16.03 | 85X150 2SF2G 3826 SF .2927 AC | 2 | JOSELL, JEFFREY E. & MICHELLE A. 5 NORRIS AVENUE METUCHEN, NJ 5 NORRIS AVE. | 08840 / | 127,000 288,000 415,000 | | 415,000 | | | 1 | 0.00 26,439.65 13,522.78 |
| 13 | 4.02 16.04 | 75X145.50 2S-F-CL 3094 SF .2505 AC | 2 | AGRAWAL, AMIT & SOOD, NITAN 46 CLIVE ST METUCHEN, NJ 46 CLIVE ST. | 660 08840 / | 122,000 250,000 372,000 | | 372,000 | | | 1 | 0.00 23,700.12 12,121.62 |
| 14 | 4.02 16.05 | 75X145.50 2S-F-CL 2944 SF .2505 AC | 2 | CARROLL, BENJAMIN & MICHELLE 52 CLIVE ST METUCHEN, NJ 52 CLIVE ST. | 08840 / | 123,000 249,000 372,000 | | 372,000 | | | 1 | 0.00 23,700.12 12,121.62 |
| Page Totals | | | | | | 1,545,700 1,995,400 | 0 | 3,541,100 | | | | Block: 4.02 Lot: 16.05 |

| 1 | 2 | 3 | 4 | 5 | 6 | 7 | 8 | 9 | 10 | 11 | | |
|-------------|---|---|---------------|---|---|-------------------------------|---------------------------|----------------------|------------------------------|-------------------------|--------------|---|
| Line | Block No Lot No. Qualification Account # | Land Dimensions Building Description Additional Lots Acreage | Prop Class | Owner's Name Address City State Property Location | Billing Code Zip Code Zoning/Tax Map Pg | Value | Exemptions Code Amount | Net Taxable Value | Deductions Code No Owners | Special Tax Codes | Num Units | Deduction Amt 2022 Tax 2023 1st |
| | | | | | | Land Improvemnt Total | | | | | | |
| 1 | 4.02 17 | 97X159 1S-F-R-2AG .3541 AC | 2 | SILVERMAN, MARTIN L 25 NORRIS AVE METUCHEN, NJ 25 NORRIS AVE. | 08840 R1 / 3 | 125,000 117,000 242,000 | | 242,000 | | | 1 | 0.00 15,417.82 7,885.57 |
| 2 | 4.02 18 | 98X159 1S-F-R-3AG .3577 AC | 2 | WESTON, ROBERT & DONNA 7 BUCHANAN RD METUCHEN, NJ 7 BUCHANAN RD. | 660 08840 R1 / 3 | 125,000 150,000 275,000 | | 275,000 | V1 2 | | 1 | 250.00 17,270.25 8,835.88 |
| 3 | 4.02 19 | 98X195 1S-F-R-2AG .4387 AC | 2 | STEIN, HOWARD A & PATRICIA A 17 BUCHANAN RD METUCHEN, NJ 17 BUCHANAN RD. | 08840 R1 / 3 | 133,000 95,000 228,000 | | 228,000 | | | 1 | 0.00 14,525.88 7,429.38 |
| 4 | 4.02 20 | 98X195 2S-F-2G 3125 .4387 AC | 2 | RUBENSTEIN, JOSHUA & CONSTANCE 25 BUCHANAN RD METUCHEN, NJ 25 BUCHANAN RD. | 660 08840 R1 / 3 | 130,000 225,000 355,000 | | 355,000 | | | 1 | 0.00 22,617.05 11,567.68 |
| 5 | 4.02 21 | 98X195 1SFR2AG 1808 .4387 AC | 2 | LEAF, ROBERT B & VADOLA-LEAF, JOANNE 33 BUCHANAN RD METUCHEN, NJ 33 BUCHANAN RD. | 08840 R1 / 3 | 120,000 125,000 245,000 | | 245,000 | | | 1 | 0.00 15,608.95 7,983.33 |
| 6 | 4.02 22 | 98X195 1S-F-R-2AG .4387 AC | 2 | TOTH, STEPHEN J JR & GAIL 41 BUCHANAN RD METUCHEN NJ 41 BUCHANAN RD. | 08840 R1 / 3 | 133,000 127,000 260,000 | | 260,000 | | | 1 | 0.00 16,564.60 8,472.10 |
| 7 | 4.02 36 | 0.3558 AC 2S-B-L-2AG 36.01 .3558 AC | 2 | MIRZA, SAIMA 100 CLIVE ST METUCHEN, NJ 100 CLIVE ST. | 660 08840 R1 / 3 | 137,000 135,000 272,000 | | 272,000 | | | 1 | 0.00 17,329.12 8,863.12 |
| 8 | 4.02 37 | 75X230 2S-F-L-2UG 37.01 .3960 AC | 2 | ENGLAND, CHRISTOPHER J & KRISTIN M 92 CLIVE ST METUCHEN, NJ 92 CLIVE ST. | 08840 R1 / 3 | 125,800 128,600 254,400 | | 254,400 | | | 1 | 0.00 16,207.82 8,289.62 |
| 9 | 4.02 38.01 | 115X230 2S-F-L-2AG 38.02 .6072 AC | 2 | PETERSON, EARLE N & CYNTHIA 10 PINE BLVD. COOPERSTOWN, NY 84 CLIVE ST. | 13326 R1 / 3 | 145,000 142,000 287,000 | | 287,000 | | | 1 | 0.00 18,284.77 9,351.90 |
| 10 | 4.02 39.01 | 130X230 2S-F-L 39.02 .6864 AC | 2 | WARD, H. C. & HARRIETTE C TRUSTEES 76 CLIVE ST METUCHEN NJ 76 CLIVE ST. | 08840 R1 / 3 | 150,000 200,000 350,000 | | 350,000 | | | 1 | 0.00 22,298.50 11,404.75 |
| 11 | 4.03 1 | 90X130 1.5S-F-F-1AG .2686 AC | 2 | STEMPINSKI, SHIRLEY & STEPHEN 56 MASON DR METUCHEN, NJ 56 MASON DR. | 08840 R1 / 3.1 | 115,000 100,000 215,000 | | 215,000 | | | 1 | 0.00 13,697.65 7,005.78 |
| 12 | 4.03 2 | 87X125 1S-F-R-2AG .2497 AC | 2 | MILLERAND, ALEX & DALTON, PATRICIA 53 JONES AVE. NEW BRUNSWICK, NJ 27 DORIAN RD. | 08901 R1 / 3.1 | 110,800 97,600 208,400 | | 208,400 | | | 1 | 0.00 13,277.16 6,790.71 |
| 13 | 4.03 3 | 78X128 1S-F-R-1AG .2292 AC | 2 | WEINER, JEFFREY & CLAUDIA 19 DORIAN RD METUCHEN, NJ 19 DORIAN RD. | 660 08840 R1 / 3.1 | 109,300 71,300 180,600 | | 180,600 | | | 1 | 0.00 11,506.03 5,884.86 |
| 14 | 4.03 4 | 84X117 2S-F-S-1AG .2256 AC | 2 | WOOD, RICHARD G & KAREN A 15 DORIAN RD METUCHEN, NJ 15 DORIAN RD. | 660 08840 R1 / 3.1 | 107,100 88,600 195,700 | | 195,700 | | | 1 | 0.00 12,468.05 6,376.89 |
| Page Totals | | | | V1 250 | | 1,766,000 1,802,100 | 0 | 3,568,100 | | | | Block: 4.03 Lot: 4 |

| 1 | 2 | 3 | 4 | 5 | 6 | 7 | 8 | 9 | 10 | 11 | | |
|-------------|---|---|---------------|---|---|-------------------------------|---------------------------|----------------------|------------------------------|-------------------------|--------------|---|
| Line | Block No Lot No. Qualification Account # | Land Dimensions Building Description Additional Lots Acreage | Prop Class | Owner's Name Address City State Property Location | Billing Code Zip Code Zoning/Tax Map Pg | Value | Exemptions Code Amount | Net Taxable Value | Deductions Code No Owners | Special Tax Codes | Num Units | Deduction Amt 2022 Tax 2023 1st |
| | | | | | | Land Improvemnt Total | | | | | | |
| 1 | 4.03 5 | 85X120 1S-F-R-2AG .2342 AC | 2 | PFEIFFER, SCOTT & NANCY 9 DORIAN RD METUCHEN, NJ 9 DORIAN RD. | 660 08840 R1 / 3 | 111,000 107,000 218,000 | | 218,000 | | | 1 | 0.00 13,888.78 7,103.53 |
| 2 | 4.03 6 | 83X150 2S-F-S-1AG .2858 AC | 2 | MCKEOWN, KATHLEEN A 3 DORIAN RD METUCHEN, NJ 3 DORIAN RD. | 08840 R1 / 3.1 | 118,000 102,000 220,000 | | 220,000 | | | 1 | 0.00 14,016.20 7,168.70 |
| 3 | 4.03 7 | 87X140 AVG 1S-F-R-1AG .2796 AC | 2 | COHEN, STUART & WENDI 67 NORRIS AVE METUCHEN NJ 67 NORRIS AVE. | 660 08840 R1 / 3.1 | 117,600 92,900 210,500 | | 210,500 | | | 1 | 0.00 13,410.96 6,859.15 |
| 4 | 4.03 8 | 111X125 1S-F-R-1AG .3185 AC | 2 | GENOVESE, ESTHER 55 NORRIS AVE METUCHEN NJ 55 NORRIS AVE. | 08840 R1 / 3.1 | 120,100 87,800 207,900 | | 207,900 | | | 1 | 0.00 13,245.31 6,774.43 |
| 5 | 4.03 12 3092SQFT | 100X142 1.5S-F-F-2AG .3260 AC | 2 | LIM, DAVID E & JIN AH 44 MASON DRIVE METUCHEN, NJ 44 MASON DR. | 08840 R1 / 3 | 120,000 110,000 230,000 | | 230,000 | | | 1 | 0.00 14,653.30 7,494.55 |
| 6 | 4.03 23 | 92X142 1.5S-F-F-2AG .2999 AC | 2 | MOYER, THOMAS R & NANCY L 42 BUCHANAN RD METUCHEN NJ 42 BUCHANAN RD. | 08840 R1 / 3 | 120,000 147,000 267,000 | | 267,000 | | | 1 | 0.00 17,010.57 8,700.20 |
| 7 | 4.03 24 | 92X142 2S-F-L-2AG .2999 AC | 2 | KOWALCZYK, WILLIAM J, JR & BASTA, ANNA 36 BUCHANAN RD METUCHEN, NJ 36 BUCHANAN RD. | 08840 R1 / 3.1 | 120,000 160,000 280,000 | | 280,000 | | | 1 | 0.00 17,838.80 9,123.80 |
| 8 | 4.03 25 | 92X142 2S-F-S-2AG .2999 AC | 2 | CULLINANE, LORETTA M. 28 BUCHANAN RD METUCHEN NJ 28 BUCHANAN RD. | 08840 R1 / 3 | 119,000 105,000 224,000 | | 224,000 | W1 1 | | 1 | 250.00 14,021.04 7,174.04 |
| 9 | 4.03 26 | 92X142 1S-F-R-2AG .2999 AC | 2 | KINSELLA, TIMOTHY F 20 BUCHANAN ROAD METUCHEN, NJ 20 BUCHANAN RD. | 08840 R1 / 3 | 119,000 174,000 293,000 | | 293,000 | | | 1 | 0.00 18,667.03 9,547.41 |
| 10 | 4.03 27 | 92X142 1SF&S2G .2999 AC | 2 | WOLOCK, ISABEL 12 BUCHANAN RD. METUCHEN, NJ 12 BUCHANAN RD. | 08840 R1 / 3 | 118,500 137,500 256,000 | | 256,000 | | | 1 | 0.00 16,309.76 8,341.76 |
| 11 | 4.03 28 | 100X142 1S-F-R-2AG .3260 AC | 2 | GRACE, CHARLES & RUTHANNE 45 NORRIS AVE METUCHEN, NJ 45 NORRIS AVE. | 08840 R1 / 3.1 | 119,300 117,200 236,500 | | 236,500 | | | 1 | 0.00 15,067.42 7,706.36 |
| 12 | 5.01 2.03 | 90X110 1.5S-F-F-2AG .2273 AC | 2 | VARCO, SETTIMO & JOANNE 123 MASON DR METUCHEN, NJ 123 MASON DR. | 08840 R1 / 3.1 | 107,500 64,500 172,000 | | 172,000 | | | 1 | 0.00 10,958.12 5,604.62 |
| 13 | 5.01 2.04 | 80X150 2SFL2AG 2148 SF .2755 AC | 2 | MEIERHANS, GILBERT H 55 IRVING AVE. METUCHEN, NJ 55 IRVING AVE. | 08840 R1 / 3.01 | 116,000 152,000 268,000 | | 268,000 | V1 2 | | 1 | 250.00 16,824.28 8,607.78 |
| 14 | 5.01 3 | 103X115 AVG 1.5S-F-F-2AG .2719 AC | 2 | SZTEINBAUM, EDWARD & MARION 117 MASON DR METUCHEN, NJ 117 MASON DR. | 660 08840 R1 / 3.1 | 113,000 105,000 218,000 | | 218,000 | | | 1 | 0.00 13,888.78 7,103.53 |
| Page Totals | | | | V1 250 W1 250 | | 1,639,000 1,661,900 | 0 | 3,300,900 | | | | Block: 5.01 Lot: 3 |

| 1 | 2 | 3 | 4 | 5 | 6 | 7 | 8 | 9 | 10 | 11 | | |
|-------------|---|---|---------------|--|---|-------------------------------|---------------------------|----------------------|------------------------------|-------------------------|--------------|---|
| Line | Block No Lot No. Qualification Account # | Land Dimensions Building Description Additional Lots Acreage | Prop Class | Owner's Name Address City State Property Location | Billing Code Zip Code Zoning/Tax Map Pg | Value | Exemptions Code Amount | Net Taxable Value | Deductions Code No Owners | Special Tax Codes | Num Units | Deduction Amt 2022 Tax 2023 1st |
| | | | | | | Land Improvemnt Total | | | | | | |
| 1 | 5.01 4 | 87X140 2S-F-S-1AG .2796 AC | 2 | GAUGHAN, DANIEL J & JEAN A 109 MASON DR METUCHEN, NJ 109 MASON DR. | 660 08840 R1 / 3.1 | 117,000 123,000 240,000 | | 240,000 | | | 1 | 0.00 15,290.40 7,820.40 |
| 2 | 5.01 5 | 85X122 1S-F-R-2AG .2381 AC | 2 | CARREIRA, BRIAN & ALEJANDRA 103 MASON DR METUCHEN, NJ 103 MASON DR. | 660 08840 R1 / 3.1 | 110,000 122,000 232,000 | | 232,000 | | | 1 | 0.00 14,780.72 7,559.72 |
| 3 | 5.01 6 | 85X120 2S-F-S-1AG .2342 AC | 2 | RAVIOLA, JOSEPH & JACKLYN 97 MASON DR METUCHEN, NJ 97 MASON DR. | 660 08840 R1 / 3.1 | 110,000 111,000 221,000 | | 221,000 | | | 1 | 0.00 14,079.91 7,201.29 |
| 4 | 5.01 7 | 85X120 1S-F-R .2342 AC | 2 | 91 MASON DR 91 MASON DRIVE METUCHEN, NJ 91 MASON DR. | 2885 08840 R1 / 3.1 | 108,800 129,900 238,700 | | 238,700 | | | 1 | 0.00 15,207.58 7,778.04 |
| 5 | 5.01 8 | 80X120 2S-F-S-1AG .2204 AC | 2 | SU, JIE & ZUO, JINGPING 83 MASON DR METUCHEN, NJ 83 MASON DR. | 660 08840 R1 / M3.1 | 100,000 135,000 235,000 | | 235,000 | | | 1 | 0.00 14,971.85 7,657.48 |
| 6 | 5.01 9 | 86X100 1.5S-F-O-2AG .1974 AC | 2 | BRIGHT, DAVID & SARA & GRIFFIN, LINDA 75 MASON DR METUCHEN, NJ 75 MASON DR. | 597 08840 R1 / 3.1 | 120,100 181,100 301,200 | | 301,200 | | | 1 | 0.00 19,189.45 9,814.61 |
| 7 | 5.01 10 | 89X85 .1737 AC | 1 | BALASUBRAMANIAN, S & PARUCHURI, S 2 CLIVE HILLS RD EDISON, NJ 1 MASON DR. | 08820 R1 / 3.1 | 57,600 0 57,600 | | 57,600 | | | 1 | 0.00 3,669.70 1,876.90 |
| 8 | 6.01 1 1316SOFT | 93X125 1S-F-R-2AG .2669 AC | 2 | APPELL, VICTOR & HOGAN, COLIN 147 NORRIS AVE METUCHEN, NJ 147 NORRIS AVE. | 2885 08840 R1 / 3.1 | 106,800 113,200 220,000 | | 220,000 | | | 1 | 0.00 14,016.20 7,168.70 |
| 9 | 6.01 2 | 120X110 1SF1G .3030 AC | 2 | PALLADINO, ANTHONY & BRIGIDA 131 NORRIS AVE METUCHEN, NJ 131 NORRIS AVE. | 672 08840 R1 / 3.1 | 113,200 100,400 213,600 | | 213,600 | | | 1 | 0.00 13,608.46 6,960.16 |
| 10 | 6.01 3 | 88X150 1S-F-R-1AG .3030 AC | 2 | TARABOCCHIA, JOSEPH & LEON, GRETA 123 NORRIS AVE METUCHEN, NJ 123 NORRIS AVE. | 660 08840 R1 / 3.1 | 120,000 110,000 230,000 | | 230,000 | | | 1 | 0.00 14,653.30 7,494.55 |
| 11 | 6.01 4 | 88X145 IRR 2S-F-S-1AG .0000 AC | 2 | RAO, RONG 119 NORRIS AVE METUCHEN, NJ 119 NORRIS AVE. | 08840 R1 / 3.1 | 118,000 132,000 250,000 | | 250,000 | | | 1 | 0.00 15,927.50 8,146.25 |
| 12 | 6.01 5 | 86X125 2SFS1AG 1956SF .2468 AC | 2 | KOPE, CRISPIN J & DAMARIS R 113 NORRIS AVE METUCHEN NJ 113 NORRIS AVE. | 08840 R1 / 3.1 | 111,200 104,500 215,700 | | 215,700 | | | 1 | 0.00 13,742.25 7,028.59 |
| 13 | 6.01 6 | 85X125 1S-F-R-1AG .2439 AC | 2 | DICKMAN, DOUGLAS & NESSIM, DEBBIE 107 NORRIS AVE METUCHEN NJ 107 NORRIS AVE. | 08840 R1 / 3.01 | 120,000 65,000 185,000 | | 185,000 | | | 2 | 0.00 11,786.35 6,028.23 |
| 14 | 6.01 7 | 80X125 2S-F-S1AG .2296 AC | 2 | CURRAS, MISAEEL 101 NORRIS AVE METUCHEN, NJ 101 NORRIS AVE. | 660 08840 R1 / 3.01 | 109,000 102,000 211,000 | | 211,000 | | | 1 | 0.00 13,442.81 6,875.44 |
| Page Totals | | | | | | 1,521,700 1,529,100 | 0 | 3,050,800 | | | | Block: 6.01 Lot: 7 |

| 1 | 2 | 3 | 4 | 5 | 6 | 7 | 8 | 9 | 10 | 11 | | |
|-------------|---|---|---------------|---|---|-------------------------------|---------------------------|----------------------|------------------------------|-------------------------|--------------|---|
| Line | Block No Lot No. Qualification Account # | Land Dimensions Building Description Additional Lots Acreage | Prop Class | Owner's Name Address City State Property Location | Billing Code Zip Code Zoning/Tax Map Pg | Value | Exemptions Code Amount | Net Taxable Value | Deductions Code No Owners | Special Tax Codes | Num Units | Deduction Amt 2022 Tax 2023 1st |
| | | | | | | Land Improvemnt Total | | | | | | |
| 1 | 6.01 8 | 80X125 IRR 2S-F-S-1AG .0000 AC | 2 | SZATKOWSKI, THOMAS 95 NORRIS AVE METUCHEN, NJ 95 NORRIS AVE. | 660 08840 R1 / 3.1 | 109,000 91,200 200,200 | | 200,200 | | | 1 | 0.00 12,754.74 6,523.52 |
| 2 | 6.01 9 | 80X130 2S-F-S-1AG .2388 AC | 2 | GATELY, CHRISTOPHER & SHI, GUANG 89 NORRIS AVE METUCHEN, NJ 89 NORRIS AVE. | 660 08840 R1 / 3.1 | 111,000 90,000 201,000 | | 201,000 | | | 1 | 0.00 12,805.71 6,549.59 |
| 3 | 6.01 10 | 109X120 1S-F-R-2AG .3003 AC | 2 | PREHODKA, JOSEPH W & JUDITH A 8 DORIAN RD METUCHEN NJ 8 DORIAN RD. | 08840 R1 / 3.1 | 117,200 99,000 216,200 | | 216,200 | | | 1 | 0.00 13,774.10 7,044.88 |
| 4 | 6.01 11 | 94X110 2S-F-S-1AG .2374 AC | 2 | BORECKI, WALDEMAR&DZIEDZIC-BORECKA,M 18 DORIAN RD METUCHEN, NJ 18 DORIAN RD. | 08840 R1 / 3.1 | 108,000 86,000 194,000 | | 194,000 | | | 1 | 0.00 12,359.74 6,321.49 |
| 5 | 6.01 12 | 88X120 1.5S-F-F-1AG .2424 AC | 2 | SCHLEIF, ALISA & JONATHAN 28 DORIAN RD METUCHEN, NJ 28 DORIAN RD. | 660 08840 R1 / 3.1 | 107,600 113,100 220,700 | | 220,700 | | | 1 | 0.00 14,060.80 7,191.51 |
| 6 | 6.01 13 | 83X129 1S-F-R-1AG .2458 AC | 2 | GERRITY, MARY ELLEN 80 MASON DR METUCHEN, NJ 80 MASON DR. | 660 08840 R1 / 3.1 | 113,000 91,000 204,000 | | 204,000 | | | 1 | 0.00 12,996.84 6,647.34 |
| 7 | 6.01 14 | 83X125 1.5S-F-F-1AG .2382 AC | 2 | TOOMEY, THOMAS P & TINA 86 MASON DR. METUCHEN, NJ 86 MASON DR. | 5685 08840 R1 / 3.1 | 110,000 100,000 210,000 | | 210,000 | | | 1 | 0.00 13,379.10 6,842.85 |
| 8 | 6.01 15 | 80X125 1S-F-R-1AG .2296 AC | 2 | TACKACH, EDWARD JR & KONDEL, ELLEN 92 MASON DR METUCHEN NJ 92 MASON DR. | 08840 R1 / 3.1 | 109,000 104,200 213,200 | | 213,200 | | | 1 | 0.00 13,582.97 6,947.13 |
| 9 | 6.01 16 | 83X125 1.5S-F-F-1AG .2382 AC | 2 | DARO, GREGORY R & BARBARA H 100 MASON DR METUCHEN NJ 100 MASON DR. | 08840 R1 / 3.1 | 110,100 113,700 223,800 | | 223,800 | | | 1 | 0.00 14,258.30 7,292.52 |
| 10 | 6.01 17 | 91X123 1SF1G .2570 AC | 2 | RUTLAND, STEVEN H & SUSAN N 108 MASON DR METUCHEN NJ 108 MASON DR. | 08840 R1 / 3.1 | 111,900 98,400 210,300 | | 210,300 | | | 1 | 0.00 13,398.21 6,852.63 |
| 11 | 6.01 18 | 85X121 1S-F-R-2AG .2361 AC | 2 | FUNK, BRUCE M-TRUSTEE 70 CENTURY LN WATCHUNG, NJ 116 MASON DR. | 07069 R1 / 3.1 | 110,000 105,000 215,000 | | 215,000 | | | 1 | 0.00 13,697.65 7,005.78 |
| 12 | 6.01 19 | 87X125 1SFR 1576 SF .2497 AC | 2 | GENTILE-YOUNG, KIM 122 MASON DRIVE METUCHEN, NJ 122 MASON DR. | 08840 R1 / 3.1 | 111,500 109,400 220,900 | | 220,900 | | | 1 | 0.00 14,073.54 7,198.03 |
| 13 | 6.01 28 | 100X100 1.5SB&F1G 29,30,31,32 .2296 AC | 2 | CURRAN, PETER J & LINDA M 128 MASON DR METUCHEN, NJ 128 MASON DR. | 08840 R1 / | 106,000 114,000 220,000 | | 220,000 | | | 1 | 0.00 14,016.20 7,168.70 |
| 14 | 6.01 46 | 137X100 2S-F-S-1AG .3145 AC | 2 | LEWIS, WILLIAM THOMAS & GWENDOLIN 13 IRVING AVE METUCHEN NJ 13 IRVING AVE. | 08840 R1 / 3.1 | 100,000 73,000 173,000 | | 173,000 | | | 1 | 0.00 11,021.83 5,637.21 |
| Page Totals | | | | | | 1,534,300 1,388,000 | 0 | 2,922,300 | | | | Block: 6.01 Lot: 46 |

| 1 | 2 | 3 | 4 | 5 | 6 | 7 | 8 | 9 | 10 | 11 | | |
|-------------|---|---|---------------|--|---|-------------------------------|---------------------------|----------------------|------------------------------|-------------------------|--------------|---|
| Line | Block No Lot No. Qualification Account # | Land Dimensions Building Description Additional Lots Acreage | Prop Class | Owner's Name Address City State Property Location | Billing Code Zip Code Zoning/Tax Map Pg | Value | Exemptions Code Amount | Net Taxable Value | Deductions Code No Owners | Special Tax Codes | Num Units | Deduction Amt 2022 Tax 2023 1st |
| | | | | | | Land Improvemnt Total | | | | | | |
| 1 | 6.01 47 | 138X100 1.5SF2G 1969 SF .3168 AC | 2 | FEDUN, JOHN 25 IRVING AVE METUCHEN, NJ 25 IRVING AVE. | 660 08840 R1 / 3.1 | 118,000 142,000 260,000 | | 260,000 | | | 1 | 0.00 16,564.60 8,472.10 |
| 2 | 7 1 | 60X100 2S-F-R 2,3 .1377 AC | 2 | CHE, MELISSA & MICHAEL 149 MASON DR METUCHEN, NJ 149 MASON DR. | 660 08840 R1 / 4 | 90,000 155,000 245,000 | | 245,000 | | | 1 | 0.00 16,883.15 8,635.03 |
| 3 | 7 25 | 10X100 .0230 AC | 15C | BOROUGH OF METUCHEN 500 MAIN ST. METUCHEN, NJ WISTAR AVE | 08840 R1 / 4 | 3,300 0 3,300 | | *Exempt* | | | 1 | 0.00 0.00 0.00 |
| 4 | 7 26 | 107X100 2SF2G 27,28,29,30 .2456 AC | 2 | VAZQUEZ, ADRIAN & ANNE 53 WISTAR AVE METUCHEN, NJ 53 WISTAR AVE. | 08840 R1 / 4 | 108,000 152,000 260,000 | | 260,000 | | | 1 | 0.00 16,564.60 8,472.10 |
| 5 | 7 31 | 140X100 2S-F-S-2AG .3214 AC | 2 | PAK AND LAI CHAN FAMILY TRUST 141 MASON DR METUCHEN, NJ 141 MASON DR. | 08840 R1 / M04 | 118,600 93,700 212,300 | | 212,300 | | | 1 | 0.00 13,525.63 6,917.80 |
| 6 | 7 32 | 117X100 1.5F1G .2686 AC | 2 | LIU, YANG & JIANXIANG 54 IRVING AVENUE METUCHEN NJ 54 IRVING AVE. | 660 08840 R1 / M04 | 112,000 128,000 240,000 | | 240,000 | | | 1 | 0.00 15,290.40 7,820.40 |
| 7 | 8 47 | 100X100 2S-F-S-1AG .2296 AC | 2 | O'BRIEN, JAMES & MAUREEN 169 NORRIS AVE. METUCHEN, NJ 169 NORRIS AVE. | 08840 R1 / 4 | 105,600 75,000 180,600 | | 180,600 | | | 1 | 0.00 11,506.03 5,884.86 |
| 8 | 8 48 | 100X100 2S-F-S-1AG .2296 AC | 2 | DANA, RICHARD E, JR 11 WISTAR AVENUE METUCHEN, NJ 11 WISTAR AVE. | 08840 R1 / 4 | 105,600 98,700 204,300 | | 204,300 | | | 1 | 0.00 13,015.95 6,657.12 |
| 9 | 8 49 | 100X100 2S-F-S-1AG .2296 AC | 2 | VON BARGEN, DIANE 19 WISTAR AVE. METUCHEN, NJ 19 WISTAR AVE. | 08840 R1 / 4 | 106,000 77,000 183,000 | | 183,000 | | | 1 | 0.00 11,658.93 5,963.06 |
| 10 | 8 50 | 75X100 2S-F-S-1AG .1722 AC | 2 | KOMITOR, LISA 26 IRVING AVE METUCHEN, NJ 26 IRVING AVE. | 08840 R1 / 4 | 100,000 140,000 240,000 | | 240,000 | | | 1 | 0.00 15,290.40 7,820.40 |
| 11 | 8 51 | 100X100 2S-F-S-1AG .2296 AC | 2 | REDWOOD, JASON D & CYNTHIA GWYNNE 148 MASON DR METUCHEN, NJ 148 MASON DR. | 08840 R1 / 4 | 106,000 164,000 270,000 | | 270,000 | | | 1 | 0.00 17,201.70 8,797.95 |
| 12 | 8 52 | 100X100 2S-F-S-1AG .2296 AC | 2 | MALEH, DOUGLAS & ELYAZI-MALEH, JENNIFER 140 MASON DR METUCHEN, NJ 140 MASON DR. | 2885 08840 R1 / 4 | 106,000 94,000 200,000 | | 200,000 | | | 1 | 0.00 12,742.00 6,517.00 |
| 13 | 8 53 | 100X100 2S-F-S-1AG .2296 AC | 2 | KICK, ALAN P & HENDERSON-KICK, SUSAN 20 IRVING AVE METUCHEN, NJ 20 IRVING AVE. | 660 08840 R1 / 4 | 106,000 169,000 275,000 | | 275,000 | | | 1 | 0.00 17,520.25 8,960.88 |
| 14 | 8 54 | 100X100 2S-F-S-1AG .2296 AC | 2 | SKALASKI, JOHN & MARLISA J 12 IRVING AVE METUCHEN, NJ 12 IRVING AVE. | 672 08840 R1 / 4 | 110,000 160,000 270,000 | | 270,000 | | | 1 | 0.00 17,201.70 8,797.95 |
| Page Totals | | | | | | 1,391,800 1,648,400 | 0 | 3,040,200 | | | | Block: 8 Lot: 54 |

| 1 | 2 | 3 | 4 | 5 | 6 | 7 | 8 | 9 | 10 | 11 | | |
|-------------|---|---|---------------|---|---|-------------------------------|---------------------------|----------------------|------------------------------|-------------------------|--------------|---|
| Line | Block No Lot No. Qualification Account # | Land Dimensions Building Description Additional Lots Acreage | Prop Class | Owner's Name Address City State Property Location | Billing Code Zip Code Zoning/Tax Map Pg | Value | Exemptions Code Amount | Net Taxable Value | Deductions Code No Owners | Special Tax Codes | Num Units | Deduction Amt 2022 Tax 2023 1st |
| | | | | | | Land Improvemnt Total | | | | | | |
| 1 | 8 55 | 100X100 2S-F-S-1AG .2296 AC | 2 | SAMUELSON, HERBERT & MYRNA 161 NORRIS AVE METUCHEN, NJ 161 NORRIS AVE. | 08840 R1 / 4 | 105,600 76,400 182,000 | | 182,000 | | | 1 | 0.00 11,595.22 5,930.47 |
| 2 | 8 56 | 75X100 1S-F-R-2AG .1722 AC | 2 | BONANNI, ROBERT & PATRICIA 25 WISTAR AVE METUCHEN, NJ 25 WISTAR AVE. | 08840 R1 / 4 | 97,500 127,500 225,000 | | 225,000 | | | 1 | 0.00 14,334.75 7,331.63 |
| 3 | 9 27 | 84X100 1S-F-R-1AG 28,29,30 .1928 AC | 2 | YANG, YOUNG SOO & KARYN 53 BRYANT AVE METUCHEN, NJ 53 BRYANT AVE. | 672 08840 R1 / 4 | 100,400 81,600 182,000 | | 182,000 | | | 1 | 0.00 11,595.22 5,930.47 |
| 4 | 9 31 | 100X100 2S-F-S-1AG .2296 AC | 2 | TORRES- LOGREIRA R D & LOUREIRO, T 167 MASON DR METUCHEN, NJ 167 MASON DR. | 660 08840 R1 / 4 | 105,600 84,100 189,700 | | 189,700 | | | 1 | 0.00 12,085.79 6,181.38 |
| 5 | 9 32 | 100X100 2S-F-S-1AG .2296 AC | 2 | CORRENTI, JOSEPH M & DEPETRILLO, E E 157 MASON DR METUCHEN, NJ 157 MASON DR. | 08840 R1 / 4 | 106,000 100,000 206,000 | | 206,000 | | | 1 | 0.00 13,124.26 6,712.51 |
| 6 | 9 33 | 117X100 2SF2AG 3865 SF .2686 AC | 2 | D'AGNES, CHRISTOPHER M & JENNIFER Q 54 WISTAR AVE METUCHEN, NJ 54 WISTAR AVE. | 08840 R1 / 4 | 117,000 260,000 377,000 | | 377,000 | | | 1 | 0.00 24,018.67 12,284.55 |
| 7 | 10 47 | 100X100 2SFS1AG 1954SF .2296 AC | 2 | GLUSSKY, ALEXSANDER & BRITTANY 189 NORRIS AVE METUCHEN, NJ 189 NORRIS AVE. | 672 08840 R1 / 4 | 106,000 110,000 216,000 | | 216,000 | | | 1 | 0.00 13,761.36 7,038.36 |
| 8 | 10 48 | 100X100 2SF1G .2296 AC | 2 | RIGGIO, WILLIAM L. & CHRISTINE VOKRAL 11 BRYANT AVE. METUCHEN, NJ 11 BRYANT AVE. | 672 08840 R1 / 4 | 110,000 150,000 260,000 | | 260,000 | | | 1 | 0.00 16,564.60 8,472.10 |
| 9 | 10 49 | 111X100 1S-F-S-1AG .2548 AC | 2 | OULD-HAMMOU, RAHMANI & AYESHA 19 BRYANT AVE METUCHEN, NJ 19 BRYANT AVE. | 660 08840 R1 / 4 | 110,000 86,000 196,000 | | 196,000 | | | 1 | 0.00 12,487.16 6,386.66 |
| 10 | 10 50 | 75X164 2S-F-S-1AG .2824 AC | 2 | HOLLANDER, LOIS A-TRUSTEE 168 MASON DR METUCHEN, NJ 168 MASON DR. | 08840 R1 / 4 | 117,000 86,000 203,000 | | 203,000 | | | 1 | 0.00 12,933.13 6,614.76 |
| 11 | 10 51.01 | 87X125 AVG 2S-F-S-1AG .2497 AC | 2 | SWITZER, PHILIP & EILEEN 160 MASON DR METUCHEN, NJ 160 MASON DR. | 08840 R1 / 4 | 103,400 101,600 205,000 | | 205,000 | | | 1 | 0.00 12,933.13 6,614.76 |
| 12 | 10 51.02 | 77X125 2S-F-S-2AG .2210 AC | 2 | LATTMAN, BRADLEY 26 WISTAR AVE METUCHEN, NJ 26 WISTAR AVE. | 660 08840 R1 / 4 | 111,000 159,000 270,000 | | 270,000 | | | 1 | 0.00 17,201.70 8,797.95 |
| 13 | 10 52 | 111X100 1SF1G .2548 AC | 2 | BAYER, GERARD J & JOANN 20 WISTAR AVE METUCHEN NJ 20 WISTAR AVE. | 08840 R1 / 4 | 110,000 100,000 210,000 | | 210,000 | V1 1 | | 1 | 250.00 13,129.10 6,717.85 |
| 14 | 10 53 | 100X100 2S-F1AG 1954 SF .2296 AC | 2 | KRULIKOWSKI, DANIEL & GRANT, SUSAN 12 WISTAR AVE METUCHEN, NJ 12 WISTAR AVE. | 660 08840 R1 / 4 | 106,000 104,000 210,000 | | 210,000 | | | 1 | 0.00 13,379.10 6,842.85 |
| Page Totals | | | V1 250 | | | 1,505,500 1,626,200 | 0 | 3,131,700 | | | | Block: 10 Lot: 53 |

| 1 | 2 | 3 | 4 | 5 | 6 | 7 | 8 | 9 | 10 | 11 | | |
|-------------|---|---|---------------|--|---|-------------------------------|---------------------------|----------------------|------------------------------|-------------------------|--------------|---|
| Line | Block No Lot No. Qualification Account # | Land Dimensions Building Description Additional Lots Acreage | Prop Class | Owner's Name Address City State Property Location | Billing Code Zip Code Zoning/Tax Map Pg | Value | Exemptions Code Amount | Net Taxable Value | Deductions Code No Owners | Special Tax Codes | Num Units | Deduction Amt 2022 Tax 2023 1st |
| | | | | | | Land Improvemnt Total | | | | | | |
| 1 | 10 54 | 100X100 1SF1G .2296 AC | 2 | WANG, HONGBO & XUE, JINGXIA 179 NORRIS AVE METUCHEN, NJ 179 NORRIS AVE. | 672 08840 R1 / 4 | 106,000 94,000 200,000 | | 200,000 | | | 1 | 0.00 12,742.00 6,517.00 |
| 2 | 11 5 | 40X100 POOL 6 .0918 AC | 2 | SUCHOVIC, LINDA A 177 MASON DRIVE METUCHEN, NJ MASON DRIVE | 08840 R1 / 4 | 13,000 8,100 21,100 | | 21,100 | | | 1 | 0.00 1,344.28 687.54 |
| 3 | 11 30 | 80X100 1.5SF1G .1837 AC | 2 | WEISS,ALAN & RITA 187 MASON DRIVE METUCHEN, N.J. 187 MASON DR. | 08840 R1 / 4 | 105,600 94,900 200,500 | | 200,500 | | | 1 | 0.00 12,773.86 6,533.30 |
| 4 | 11 31 | 97X100 2S-F-S-1AG .2227 AC | 2 | SMITH, THOMAS J & FRANCES M 55 ALDRICH AVE METUCHEN NJ 55 ALDRICH AVE. | 08840 R1 / 4 | 94,200 74,500 168,700 | | 168,700 | | | 1 | 0.00 10,747.88 5,497.09 |
| 5 | 11 32 | 97X100 2SF1G 3227 SF .2227 AC | 2 | MILANO, SOHINI 54 BRYANT AVENUE METUCHEN, NJ 54 BRYANT AVE. | 660 08840 R1 / 4 | 104,700 138,400 243,100 | | 243,100 | | | 1 | 0.00 15,487.90 7,921.41 |
| 6 | 11 33 | 100X100 1.5SF1G .2296 AC | 2 | SUCHOVIC, LINDA A 177 MASON DRIVE METUCHEN, NJ 177 MASON DR. | 08840 R1 / 4 | 106,000 74,000 180,000 | | 180,000 | | | 1 | 0.00 11,467.80 5,865.30 |
| 7 | 12 47 | 100X100 1SF1G .2296 AC | 2 | CAMPISI,ANTHONY J. & DONNA A. 207 NORRIS AVE. METUCHEN, N.J. 207 NORRIS AVE. | 660 08840 R1 / 4 | 106,000 151,000 257,000 | | 257,000 | | | 1 | 0.00 16,373.47 8,374.35 |
| 8 | 12 48 | 100X100 1SF1G .2296 AC | 2 | GAROFOLA, JOHN L & ABANTO, SHEYLA V 11 ALDRICH AVE METUCHEN, NJ 11 ALDRICH AVE. | 660 08840 R1 / 4 | 106,000 96,000 202,000 | | 202,000 | | | 1 | 0.00 12,869.42 6,582.17 |
| 9 | 12 49 | 100X100 1SF1G .2296 AC | 2 | QUINTO, ROBERT RICHARD 19 ALDRICH AVE METUCHEN, NJ 19 ALDRICH AVE. | 660 08840 R1 / 4 | 105,600 60,400 166,000 | | 166,000 | | | 1 | 0.00 10,575.86 5,409.11 |
| 10 | 12 51 | 100X100 1SF1G .2296 AC | 2 | PASQUALE, JOSEPH & JENNIFER 186 MASON DR METUCHEN, NJ 186 MASON DR. | 660 08840 R1 / 4 | 105,600 72,400 178,000 | | 178,000 | | | 1 | 0.00 11,340.38 5,800.13 |
| 11 | 12 52 | 100X100 2S-F-S-1AG .2296 AC | 2 | HE, WEIJUN & GONG, LIN 178 MASON DR METUCHEN, NJ 178 MASON DR. | 08840 R1 / 4 | 105,600 77,200 182,800 | | 182,800 | | | 1 | 0.00 11,646.19 5,956.54 |
| 12 | 12 53 | 100X100 2S-F-S-1AG .2296 AC | 2 | LAI, JOSEPH C & ANNE LEE 20 BRYANT AVENUE METUCHEN, NJ 20 BRYANT AVE. | 08840 R1 / 4 | 106,000 119,000 225,000 | | 225,000 | | | 1 | 0.00 14,334.75 7,331.63 |
| 13 | 12 54 | 100X100 1SF1G .2296 AC | 2 | WILDWOOD INVS.TRST/RICCIARDI ANTHON 6221 MESA GLN BRADENTON, FL 12 BRYANT AVE. | 34203 R1 / 4 | 106,000 80,000 186,000 | | 186,000 | | | 1 | 0.00 11,850.06 6,060.81 |
| 14 | 12 55 | 100X100 1SF1G .2296 AC | 2 | BRUNS, JOHN & LIZA 199 NORRIS AVE METUCHEN, NJ 199 NORRIS AVE. | 660 08840 R1 / 4 | 106,000 84,000 190,000 | | 190,000 | | | 1 | 0.00 12,104.90 6,191.15 |
| Page Totals | | | | | | 1,376,300 1,223,900 | 0 | 2,600,200 | | | | Block: 12 Lot: 55 |

| 1 | 2 | 3 | 4 | 5 | 6 | 7 | 8 | 9 | 10 | 11 | | |
|-------------|---|---|---------------|---|---|-------------------------------|---------------------------|----------------------|------------------------------|-------------------------|--------------|---|
| Line | Block No Lot No. Qualification Account # | Land Dimensions Building Description Additional Lots Acreage | Prop Class | Owner's Name Address City State Property Location | Billing Code Zip Code Zoning/Tax Map Pg | Value | Exemptions Code Amount | Net Taxable Value | Deductions Code No Owners | Special Tax Codes | Num Units | Deduction Amt 2022 Tax 2023 1st |
| | | | | | | Land Improvemnt Total | | | | | | |
| 1 | 12 56 | 75X100 1SFIG .1722 AC | 2 | WALKER, DENNIS M. & BETH ANNE 26 BRYANT AVE METUCHEN, NJ 26 BRYANT AVE. | 08840 R1 / M04 | 97,500 79,100 176,600 | | 176,600 | | | 1 | 0.00 11,251.19 5,754.52 |
| 2 | 12 57 | 75X100 2S-F-2G 3068 SF .1722 AC | 2 | JELLEME, DAVID C & SHARON L 27 ALDRICH AVE METUCHEN, NJ 27 ALDRICH AVE. | 08840 R1 / 4 | 98,000 163,000 261,000 | | 261,000 | | | 1 | 0.00 16,628.31 8,504.69 |
| 3 | 13 27 | 100X100 2S-F-S-1AG .2296 AC | 2 | SZATKOWSKI, SYEPHEN & STEPHANIE M 205 MASON DRIVE METUCHEN NJ 205 MASON DR. | 660 08840 R1 / 4 | 105,600 70,900 176,500 | | 176,500 | | | 1 | 0.00 11,244.82 5,751.26 |
| 4 | 13 28 | 117X100 1SF1G .2686 AC | 2 | DACEY, TIMOTHY J. & LISA A. 53 WADSWORTH AVE. METUCHEN, NJ 53 WADSWORTH AVE. | 08840 R1 / 4 | 112,000 133,000 245,000 | | 245,000 | V1 1 | | 1 | 250.00 15,358.95 7,858.33 |
| 5 | 13 29 | 117X100 1.5SF1G .2686 AC | 2 | CATALANELLO, BRENDA H PO BOX 512 NEW VERNON, NJ 54 ALDRICH AVE. | 07976 R1 / 4 | 80,000 76,900 156,900 | | 156,900 | | | 1 | 0.00 9,996.10 5,112.59 |
| 6 | 13 30 | 100X100 1.5SF1G .2296 AC | 2 | FREDRICKSON, MICHAEL & DANIELLE 197 MASON DR METUCHEN, NJ 197 MASON DR. | 08840 R1 / 4 | 106,000 154,000 260,000 | | 260,000 | | | 1 | 0.00 16,564.60 8,472.10 |
| 7 | 14 47 | 100X100 1.5SF1G .2296 AC | 2 | SOTO, LARRY & ADA 227 NORRIS AVE. METUCHEN, NJ 227 NORRIS AVE. | 660 08840 R1 / 4 | 105,600 86,900 192,500 | | 192,500 | | | 1 | 0.00 12,264.18 6,272.62 |
| 8 | 14 48 | 100X100 2S-F-CL 3126 SF .2296 AC | 2 | FAVUZZA, MATTHEW & ROSEMARIE 11 WADSWORTH AVE METUCHEN, NJ 11 WADSWORTH AVE. | 660 08840 R1 / 4 | 125,000 227,000 352,000 | | 352,000 | | | 1 | 0.00 22,425.92 11,469.92 |
| 9 | 14 49 | 100X100 2096SF SPLIT .2296 AC | 2 | CONNORS, JR. GEORGE & MCINERNEY, LISA 19 WADSWORTH AVE. METUCHEN, NJ 19 WADSWORTH AVE. | 08840 R1 / 4 | 106,000 116,000 222,000 | | 222,000 | | | 1 | 0.00 14,143.62 7,233.87 |
| 10 | 14 51 | 100X100 2S-F-S-1AG .2296 AC | 2 | NUNZIATO, JOSEPH & JESSICA 206 MASON DR METUCHEN, NJ 206 MASON DR. | 660 08840 R1 / 4 | 105,600 75,400 181,000 | | 181,000 | | | 1 | 0.00 11,531.51 5,897.89 |
| 11 | 14 52 | 100X100 2S-F-1AG .2296 AC | 2 | LISS, ADAM & PAN, MARIA 198 MASON DR METUCHEN NJ 198 MASON DR. | 08840 R1 / 4 | 106,000 74,000 180,000 | | 180,000 | | | 1 | 0.00 11,467.80 5,865.30 |
| 12 | 14 53 | 100X100 1.5F1G .2296 AC | 2 | GOLDFARB, S M & STUBAUS, K 20 ALDRICH AVE METUCHEN NJ 20 ALDRICH AVE. | 08840 R1 / 4 | 106,000 112,000 218,000 | | 218,000 | | | 1 | 0.00 13,888.78 7,103.53 |
| 13 | 14 54 | 100X100 1.5SF1G .2296 AC | 2 | KOHL, MARY T. 12 ALDRICH AVE METUCHEN NJ 12 ALDRICH AVE. | 08840 R1 / 4 | 105,600 83,300 188,900 | | 188,900 | | | 1 | 0.00 12,034.82 6,155.31 |
| 14 | 14 55 | 100X100 2S-F-S-1AG .2296 AC | 2 | RYBANSKY, JURAJ & RYBANSKA, ANETA 217 NORRIS AVE METUCHEN, NJ 217 NORRIS AVE. | 660 08840 R1 / 4 | 106,000 107,000 213,000 | | 213,000 | | | 1 | 0.00 13,570.23 6,940.61 |
| Page Totals | | | | V1 250 | | 1,464,900 1,558,500 | 0 | 3,023,400 | | | | Block: 14 Lot: 55 |

| 1 | 2 | 3 | 4 | 5 | 6 | 7 | 8 | 9 | 10 | 11 | | |
|-------------|---|---|---------------|--|---|-------------------------------|---------------------------|----------------------|------------------------------|-------------------------|--------------|---|
| Line | Block No Lot No. Qualification Account # | Land Dimensions Building Description Additional Lots Acreage | Prop Class | Owner's Name Address City State Property Location | Billing Code Zip Code Zoning/Tax Map Pg | Value | Exemptions Code Amount | Net Taxable Value | Deductions Code No Owners | Special Tax Codes | Num Units | Deduction Amt 2022 Tax 2023 1st |
| | | | | | | Land Improvemnt Total | | | | | | |
| 1 | 14 56 | 75X100 2S-F-L-1AG .1722 AC | 2 | MCDERMOTT, JOSEPH & ANNA 28 AIDRICH AVE METUCHEN, NJ 28 ALDRICH AVE. | 660 08840 R1 / M04 | 98,000 152,000 250,000 | | 250,000 | | | 1 | 0.00 15,927.50 8,146.25 |
| 2 | 14 57 | 75X100 2SF2G 3411 SF .1722 AC | 2 | NANDA, HARIMOHAN & SHIVANI 25 WADSWORTH AVE METUCHEN, NJ 25 WADSWORTH AVE. | 660 08840 R1 / MO4 | 97,500 207,500 305,000 | | 305,000 | | | 1 | 0.00 19,431.55 9,938.43 |
| 3 | 15 1 | 80X124 1.5S-B-O-2UG 23,24,25,26 .2277 AC | 2 | KANCHARLAPALLI,KIRAN & EDUPALLI,K 425 GROVE AVE METUCHEN, NJ 425 GROVE AVE. | 660 08840 R1 / | 105,000 73,000 178,000 | | 178,000 | | | 1 | 0.00 11,340.38 5,800.13 |
| 4 | 15 2 | 100X100 2S-F-2AG 3,4,5,6 .2296 AC | 2 | WOODING, JOHN P & THERESA G 48 WADSWORTH AVE. METUCHEN, N.J. 48 WADSWORTH AVE. | 08840 R1 / 4 | 105,600 172,400 278,000 | | 278,000 | | | 1 | 0.00 17,711.38 9,058.63 |
| 5 | 15 7 | 117X100 1S-B-R-1AG 8,9,10,11,12 .2686 AC | 2 | WOODING, THERESA G & JOHN 48 WADSWORTH AVE METUCHEN, NJ 50 WADSWORTH AVE. | 08840 R1 / 5 | 111,200 135,200 246,400 | | 246,400 | | | 1 | 0.00 15,698.14 8,028.94 |
| 6 | 15 16 | 137X134 AVG 1S-F-R-2AG 17,18,19,20,21,22 .4214 AC | 2 | DALTON, TIMOTHY & ROSA & ORTEGA, C 435 GROVE AVE. METUCHEN, N.J. 435 GROVE AVE. | 08840 R1 / 5 | 111,500 193,500 305,000 | | 305,000 | | | 1 | 0.00 19,431.55 9,938.43 |
| 7 | 16 1 | 120X100 2SF1G 2,3,4,5,6 .2755 AC | 2 | SINGH, ROOPINDER & SUKHMANI 4 WADSWORTH AVE METUCHEN, NJ 4 WADSWORTH AVE. | 45 08840 R1 / 5 | 150,000 250,000 400,000 | | 400,000 | | | 1 | 0.00 25,484.00 13,034.00 |
| 8 | 16 7 | 120X100 2S-F-1AG 8,9,10,11,12 .2755 AC | 2 | COLEMAN,DONALD JR. & KAREN 12 WADSWORTH AVE. METUCHEN, NJ 12 WADSWORTH AVE. | 08840 R1 / 5 | 112,100 124,100 236,200 | | 236,200 | | | 1 | 0.00 15,048.30 7,696.58 |
| 9 | 16 19.01 | 69X113IRR 2SF2G .0000 AC | 2 | YOO, JUSTIN & NAM, GAHYUN 423 GROVE AVE METUCHEN, NJ 423 GROVE AVE. | 08840 / | 94,700 133,800 228,500 | | 228,500 | | | 1 | 0.00 14,557.74 7,445.68 |
| 10 | 16 19.02 | 69X110 2SF1G .1742 AC | 2 | BRENNAN, FRANCES 28 WADSWORTH AVE METUCHEN, NJ 28 WADSWORTH AVE. | 08840 / | 96,600 133,600 230,200 | | 230,200 | | | 1 | 0.00 14,666.04 7,501.07 |
| 11 | 16 34 | 120X112 1.5S-B-F 35,36,37,38,39 .3085 AC | 15D | ALPHA MINISTRIES INTERNATIONAL INC 405 GROVE AVE METUCHEN, NJ 405 GROVE AVE. | 08840 R1 / 5 | 111,800 115,200 227,000 | | *Exempt* | | | 1 | 0.00 0.00 0.00 |
| 12 | 16 40 | 100X137 2S-F-L-1AG 41,42,43,44 .3145 AC | 2 | LI, YE 401 GROVE AVE METUCHEN, NJ 401 GROVE AVE. | 660 08840 R1 / 5 | 115,000 111,000 226,000 | | 226,000 | | | 1 | 0.00 14,398.46 7,364.21 |
| 13 | 16 45 | 90X111 2S-F-2-1AG .2293 AC | 2 | CZOCHANSKI,MARK & JOSEPHINE 22 WADSWORTH AVENUE METUCHEN, NJ 22 WADSWORTH AVE. | 672 08840 R1 / 5 | 102,400 100,600 203,000 | | 203,000 | | | 1 | 0.00 12,933.13 6,614.76 |
| 14 | 16 46 | 90.16X111 2G .2297 AC | 2 | DULIN, MICHAEL A & BARBARA G 26 WADSWORTH AVE METUCHEN, NJ 26 WADSWORTH AVE. | 08840 R1 / 5 | 106,500 153,500 260,000 | | 260,000 | | | 1 | 0.00 16,564.60 8,472.10 |
| Page Totals | | | | | | 1,406,100 1,940,200 | 0 | 3,346,300 | | | | Block: 16 Lot: 46 |

| 1 | 2 | 3 | 4 | 5 | 6 | 7 | 8 | 9 | 10 | 11 | | |
|-------------|---|---|---------------|---|---|-------------------------------|---------------------------|----------------------|------------------------------|-------------------------|--------------|---|
| Line | Block No Lot No. Qualification Account # | Land Dimensions Building Description Additional Lots Acreage | Prop Class | Owner's Name Address City State Property Location | Billing Code Zip Code Zoning/Tax Map Pg | Value | Exemptions Code Amount | Net Taxable Value | Deductions Code No Owners | Special Tax Codes | Num Units | Deduction Amt 2022 Tax 2023 1st |
| | | | | | | Land Improvemnt Total | | | | | | |
| 1 | 16 47.01 | 87X100 2SF2G .1997 AC | 2 | BISOGNO, RAYMOND & MEIXNER, CAROLE 419 GROVE AVE. METUCHEN, NJ 419 GROVE AVE. | 660 08840 / | 93,100 74,900 168,000 | | 168,000 | V1 2 | | 1 | 250.00 10,453.28 5,349.28 |
| 2 | 16 47.02 | 87X100 2S-F-L-2AG .1997 AC | 2 | BHARARA, KRITY & KUMAR, HARISH 411 GROVE AVE METUCHEN, NJ 411 GROVE AVE. | 660 08840 R1 / 5 | 91,200 155,200 246,400 | | 246,400 | | | 1 | 0.00 15,448.15 7,898.70 |
| 3 | 17 1 | 105X155 IRREG. 1S-F-R-1AG 2,3,4,5,6,7,7.01,8 .0000 AC | 2 | CALANTONI, VICTOR J. & KAREN 385 GROVE AVE METUCHEN, NJ 385 GROVE AVE. | 08840 R1 / 5 | 85,400 68,600 154,000 | | 154,000 | | | 1 | 0.00 9,811.34 5,018.09 |
| 4 | 17 9 | 110X100 2S-F-2-2AG 8.01,10,11,12.01 .2525 AC | 2 | KINAL, IHOR & KOZAK, OKSANA Z 232 NORRIS AVE METUCHEN NJ 232 NORRIS AVE. | 08840 R1 / 5 | 97,000 90,000 187,000 | | 187,000 | | | 1 | 0.00 11,913.77 6,093.40 |
| 5 | 17 12.02 | 87X100 1SF1G 13,14,15 .1997 AC | 2 | KOMISAR, JACQUELINE SIMCHA 228 NORRIS AVE METUCHEN, NJ 228 NORRIS AVE. | 660 08840 R1 / 5 | 100,000 110,000 210,000 | | 210,000 | | | 1 | 0.00 13,379.10 6,842.85 |
| 6 | 17 75 | 150X100 2S-F-S-1AG .3444 AC | 2 | PASQUALE, JOSEPH & JEAN 224 NORRIS AVE. METUCHEN, NJ 224 NORRIS AVE. | 660 08840 R1 / 4 | 109,700 87,300 197,000 | | 197,000 | | | 1 | 0.00 12,550.87 6,419.25 |
| 7 | 17 76 | 100X100 1.5SF1G .2296 AC | 2 | JENEY, WM JR & NESTERWITZ, AMY E 216 NORRIS AVE. METUCHEN, N.J. 216 NORRIS AVE. | 08840 R1 / 4 | 96,000 98,000 194,000 | | 194,000 | | | 1 | 0.00 12,359.74 6,321.49 |
| 8 | 17 77 | 93X110 1.5SF1G .2348 AC | 2 | CONFESSORE, JAMIE L 208 NORRIS AVE METUCHEN, NJ 208 NORRIS AVE. | 660 08840 R1 / 4 | 96,700 83,300 180,000 | | 180,000 | | | 1 | 0.00 11,467.80 5,865.30 |
| 9 | 17 78 | 91X110 1.5SF1G .2298 AC | 2 | RICHTER, CHRISTINE J & TANNER, GREGG A 202 NORRIS AVE METUCHEN, NJ 202 NORRIS AVE. | 660 08840 R1 / 4 | 100,000 115,000 215,000 | | 215,000 | | | 1 | 0.00 13,697.65 7,005.78 |
| 10 | 17 79 | 91X110 1.5SF1G .2298 AC | 2 | AZZARA, ANTHONY & MAUREEN 194 NORRIS AVE METUCHEN, NJ 194 NORRIS AVE. | 660 08840 R1 / 4 | 97,000 70,000 167,000 | | 167,000 | | | 1 | 0.00 10,639.57 5,441.70 |
| 11 | 17 80 | 91X110 2S-F-S-1AG .2298 AC | 2 | NELSON, ROBERT ALAN & FRANCES C. 188 NORRIS AVE. METUCHEN, NJ 188 NORRIS AVE. | 08840 R1 / 4 | 97,000 71,000 168,000 | | 168,000 | V1 2 | | 1 | 250.00 10,453.28 5,349.28 |
| 12 | 17 81 | 91X110 2S-F-S-1AG .2298 AC | 2 | SIELSKI, MATTHEW & ANGELA 180 NORRIS AVE METUCHEN, NJ 180 NORRIS AVE. | 660 08840 R1 / 4 | 97,000 113,000 210,000 | | 210,000 | | | 1 | 0.00 13,379.10 6,842.85 |
| 13 | 17 82 | 91X110 2S-F-S-1AG .2298 AC | 2 | GREENBERG, ADAM M & LINN, TAMMY E 172 NORRIS AVE METUCHEN, NJ 172 NORRIS AVE. | 660 08840 R1 / 4 | 96,100 72,900 169,000 | | 169,000 | | | 1 | 0.00 10,766.99 5,506.87 |
| 14 | 17 83 | 91X110 2S-F-S-1AG .2298 AC | 2 | DAFONSECA, AUGUSTO J & ELAINE M 166 NORRIS AVE METUCHEN, NJ 166 NORRIS AVE. | 08840 R1 / 4 | 96,100 84,900 181,000 | | 181,000 | | | 1 | 0.00 11,531.51 5,897.89 |
| Page Totals | | | | V2 500 | | 1,352,300 1,294,100 | 0 | 2,646,400 | | | | Block: 17 Lot: 83 |

| 1 | 2 | 3 | 4 | 5 | 6 | 7 | 8 | 9 | 10 | 11 | | |
|-------------|---|---|---------------|---|---|--------------------------------------|---------------------------|----------------------|------------------------------|-------------------------|--------------|---|
| Line | Block No Lot No. Qualification Account # | Land Dimensions Building Description Additional Lots Acreage | Prop Class | Owner's Name Address City State Property Location | Billing Code Zip Code Zoning/Tax Map Pg | Value | Exemptions Code Amount | Net Taxable Value | Deductions Code No Owners | Special Tax Codes | Num Units | Deduction Amt 2022 Tax 2023 1st |
| | | | | | | Land Improvemnt Total | | | | | | |
| 1 | 17 84 | 91X110 1.5SF1G .2298 AC | 2 | MORI,GIACAMINO M. & ELAINE 158 NORRIS AVE. METUCHEN, NJ 158 NORRIS AVE. | 08840 R1 / 4 | 97,000 83,000 180,000 | | 180,000 | | | 1 | 0.00 11,467.80 5,865.30 |
| 2 | 18 1 | 100X100 1SCB1G 2,3,4 .2296 AC | 2 | LATTA,WILLIAM C. & DONNA M. 253 MASON DRIVE METUCHEN, N.J. 253 MASON DR. | 672 08840 R1 / 5 | 105,600 57,300 162,900 | | 162,900 | | | 1 | 0.00 10,378.36 5,308.10 |
| 3 | 18 5 | 13500 SQ.FT. 2SF2G 6,7,8,9 .3099 AC | 2 | FACKLER, GREG & MEGAN E 426 GROVE AVE METUCHEN, NJ 426 GROVE AVE. | 660 08840 R1 / 5 | 110,000 135,000 245,000 | | 245,000 | | | 1 | 0.00 15,608.95 7,983.33 |
| 4 | 18 10 | 91X112 1SF&B1G 11,12 .2340 AC | 2 | MEMORY, JASPER WILLIAM 438 GROVE AVE. METUCHEN, NJ 438 GROVE AVE. | 672 08840 R1 / 5 | 93,600 74,200 167,800 | | 167,800 | | | 1 | 0.00 10,690.54 5,467.76 |
| 5 | 18 13 | 105X100 1.5S-F-F-1AG 14,15,16 .2410 AC | 2 | VOWINKEL, SUSAN D 57 PARKMAN AVE METUCHEN, NJ 57 PARKMAN AVE. | 08840 R1 / 5 | 96,500 108,800 205,300 | | 205,300 | | | 1 | 0.00 13,079.66 6,689.70 |
| 6 | 19 1.01 | 112X100 1RR 1.5S-F-1AG 2.01,3.01,4.01 .2571 AC | 2 | RUSH, ALEXANDRA 422 GROVE AVE METUCHEN, NJ 422 GROVE AVE. | 85295 08840 R1 / 5 | 95,000 50,000 145,000 | | 145,000 | | | 1 | 0.00 9,237.95 4,724.83 |
| 7 | 19 5 | 75X100 AVG 1S-F-R-2UG 5.02,6,7 .1722 AC | 2 | HANSON, KEITH & COLLEEN 250 MASON DR METUCHEN ,NJ 250 MASON DR. | 660 08840 R1 / 5 | 103,000 68,000 171,000 | | 171,000 | | | 1 | 0.00 10,894.41 5,572.04 |
| 8 | 20 4 | 125X100 1.5S-F-F2AG 5,6,7,8 .2870 AC | 2 | KELTON, PAUL & MARY 265 MASON DR METUCHEN, NJ 265 MASON DR. | 08840 R1 / 5 | 113,800 94,800 208,600 | | 208,600 | | | 1 | 0.00 13,289.91 6,797.24 |
| 9 | 20 9 | 94X100 1S-F-R-2AG 10,11,12 .2158 AC | 2 | BECZYNSKI, RICHARD JR & LISA 14 PARKMAN AVE METUCHEN, NJ 14 PARKMAN AVE. | 660 08840 R1 / 5 | 93,300 114,900 208,200 | | 208,200 | | | 1 | 0.00 13,264.42 6,784.20 |
| 10 | 25.01 1 | 26 AC HIGH SCHOOL 26.0000 AC | 15A | METUCHEN BOARD OF EDUCATION 16 SIMPSON PLACE METUCHEN, NJ 400 GROVE AVE. | 08840 R1 / 5 | 5,300,000 9,800,000 15,100,000 | | *Exempt* | | | 1 | 0.00 0.00 0.00 |
| 11 | 26 1 | 75X80 AVG 1SF1G 2.01,3.01 .1377 AC | 2 | OBROPTA, DOROTHY 114 MIDDLESEX AVE METUCHEN NJ 114 MIDDLESEX AVE. | 08840 R1 / 6 | 65,000 36,000 101,000 | | 101,000 | | | 1 | 0.00 6,434.71 3,291.09 |
| 12 | 26 2.02 | 25X25 3.02 .0143 AC | 1 | ETG ACQUISITION CORP 1 SOUTH JERSEY PLAZA FOLSOM, NJ WALTHAM AVE. | 08037 R1 / 6 | 3,000 0 3,000 | | 3,000 | | | 1 | 0.00 191.13 97.76 |
| 13 | 26 4 | 100X100 1SF 5,6,7 .2296 AC | 2 | SHORE,ROBERT J. & PRUDENCE A. 398 WALTHAM AVE. METUCHEN, NJ 398 WALTHAM AVE. | 08840 R1 / 6 | 115,000 75,000 190,000 | | 190,000 | | | 1 | 0.00 12,104.90 6,191.15 |
| 14 | 26 8 | 125X100 1.5SF1G 9,10,11,12 .2870 AC | 2 | WILSON, KATHLEEN 390 WALTHAM AVE METUCHEN, NJ 390 WALTHAM AVE. | 660 08840 R1 / 6 | 105,000 170,000 275,000 | | 275,000 | | | 1 | 0.00 17,520.25 8,960.88 |
| Page Totals | | | | | | 1,195,800 1,067,000 | 0 | 2,262,800 | | | | Block: 26 Lot: 8 |

| 1 | 2 | 3 | | 4 | | 5 | 6 | 7 | 8 | 9 | 10 | 11 |
|-------------|---|---|---------------|---|---|-------------------------------|---------------------------|----------------------|------------------------------|-------------------------|--------------|---|
| Line | Block No Lot No. Qualification Account # | Land Dimensions Building Description Additional Lots Acreage | Prop Class | Owner's Name Address City State Property Location | Billing Code Zip Code Zoning/Tax Map Pg | <u>Value</u> | Exemptions Code Amount | Net Taxable Value | Deductions Code No Owners | Special Tax Codes | Num Units | Deduction Amt 2022 Tax 2023 1st |
| | | | | | | Land Improvemnt Total | | | | | | |
| 1 | 26 13 | 100X100 15F2G 14,15,16 .2296 AC | 2 | KAY, SUZANNE LAGAY 400 WALTHAM AVE. METUCHEN, NJ 400 WALTHAM AVE. | 660 08840 R1 / 6 | 99,000 93,000 192,000 | | 192,000 | | | 1 | 0.00 12,232.32 6,256.32 |
| 2 | 26 67 | 9X324 .0669 AC | 15C | BOROUGH OF METUCHEN 500 MAIN ST. METUCHEN, NJ GROVE AVE | 08840 R1 / 6 | 1,000 0 1,000 | | *Exempt* | | | 1 | 0.00 0.00 0.00 |
| 3 | 29 1.01 | 173X150 1.03 .5957 AC | 1 | JFK PLAZA LLC 2025 ROUTE 27 SUITE 220 EDISON, NJ 34 MIDDLESEX AVE. | 08817 R1 / 7 | 278,000 0 278,000 | | 278,000 | | | 1 | 0.00 17,711.38 9,058.63 |
| 4 | 29 1.02 | 105X85 .2049 AC | 1 | PSEG SERVICES CORP,CORP PROP DEPT. 80 PARK PLAZA - 6TH FLOOR NEWARK NJ MIDDLESEX AVE | 07102-4194 R1 / 7 | 42,000 0 42,000 | | 42,000 | | | 1 | 0.00 2,675.82 1,368.57 |
| 5 | 29 1.07 | 104.5X225 1SB .5398 AC | 4A | DOMTAN ASSOC, L.L.C.%WACHOVIA BANK THOMSON REUTERS BOX 2609 CARLSBAD, CA 36 MIDDLESEX AVE. | 92018 R1 / 7 | 246,000 247,000 493,000 | | 493,000 | | | 1 | 0.00 31,409.03 16,064.41 |
| 6 | 29 1.08 | 110.04X290 1SB OFFICE .7326 AC | 4A | DOMTAN ASSOC/JGT MNGMNT CO,LLC 10 WDBG CTR DR, SUITE 605 WOODBRIDGE, NJ 40 MIDDLESEX AVE. | 07095 R1 / 7 | 292,000 263,000 555,000 | | 555,000 | | | 1 | 0.00 35,359.05 18,084.68 |
| 7 | 29 1.0501 C0001 | 4242 SQ.FT. 2S-F-CL 3300 SF .0974 AC | 2 | WATTS, ARPANA 1 AYERS CT METUCHEN, NJ 1 AYERS COURT | 08840 G2 / | 50,000 170,000 220,000 | | 220,000 | | | 1 | 0.00 14,016.20 7,168.70 |
| 8 | 29 1.0501 C0002 | 4242 SQ.FT. 2S-F-CL 3300 SF .0974 AC | 2 | SHROFF, YOGINI J & JAYANT R 2 AYERS CT METUCHEN, NJ 2 AYERS COURT | 08840 G2 / | 40,000 168,000 208,000 | | 208,000 | | | 1 | 0.00 13,251.68 6,777.68 |
| 9 | 29 1.0501 C0003 | 4242 SQ.FT. 2S-F-CL 3300 SF .0974 AC | 2 | CHRISTINE, BRIAN & SUSAN 3 AYERS COURT METUCHEN, NJ 3 AYERS COURT | 08840 G2 / | 40,000 168,000 208,000 | | 208,000 | | | 1 | 0.00 13,251.68 6,777.68 |
| 10 | 29 1.0501 C0004 | 4242 SQ.FT. 2S-F-CL 3300 SF .0974 AC | 2 | KRAVET, ALVIN-TRUSTEE 4 AYERS CT METUCHEN, NJ 4 AYERS COURT | 08840 G2 / | 50,000 170,000 220,000 | | 220,000 | | | 1 | 0.00 14,016.20 7,168.70 |
| 11 | 29 1.0501 C0005 | 4242 SQ.FT. 2S-F-CL 3300 SF .0974 AC | 2 | MAHANT, SURINDER & SARIKA-TRUSTEES 5 AYERS CT METUCHEN, NJ 5 AYERS COURT | 08840 G2 / | 50,000 170,000 220,000 | | 220,000 | | | 1 | 0.00 14,016.20 7,168.70 |
| 12 | 29 1.0501 C0006 | 4242 SQ.FT. 2S-F-CL 3300 SF .0974 AC | 2 | SAMUELSON, CAROLYN R 6 AYERS COURT METUCHEN, NJ 6 AYERS COURT | 08840 G2 / | 40,000 168,000 208,000 | | 208,000 | | | 1 | 0.00 13,251.68 6,777.68 |
| 13 | 29 1.0501 C0007 | 4242 SQ.FT. 2S-F-CL 3300 SF .0974 AC | 2 | REESE, ROBERT & SHEREE 7 AYERS CT METUCHEN, NJ 7 AYERS COURT | 660 08840 G2 / | 40,000 168,000 208,000 | | 208,000 | | | 1 | 0.00 13,251.68 6,777.68 |
| 14 | 29 1.0501 C0008 | 4242 SQ.FT. 2S-F-CL 3300 SF .0974 AC | 2 | GUERTIN, BEVERLY R 8 AYERS CT METUCHEN, NJ 8 AYERS COURT | 08840 G2 / | 50,000 170,000 220,000 | | 220,000 | | | 1 | 0.00 14,016.20 7,168.70 |
| Page Totals | | | | | | 1,317,000 1,955,000 | 0 | 3,272,000 | | | | Block: 29 Lot: 1.0501 |

| 1 | 2 | 3 | 4 | 5 | 6 | 7 | 8 | 9 | 10 | 11 | | |
|-------------|---|---|---------------|--|---|-------------------------------|---------------------------|----------------------|------------------------------|-------------------------|--------------|---|
| Line | Block No Lot No. Qualification Account # | Land Dimensions Building Description Additional Lots Acreage | Prop Class | Owner's Name Address City State Property Location | Billing Code Zip Code Zoning/Tax Map Pg | Value | Exemptions Code Amount | Net Taxable Value | Deductions Code No Owners | Special Tax Codes | Num Units | Deduction Amt 2022 Tax 2023 1st |
| | | | | | | Land Improvemnt Total | | | | | | |
| 1 | 29 1.0501 C0009 | 3486 SQ.FT. 2S-F-CL 3300 SF .0800 AC | 2 | WILKES, WILLIAM & MARSHA 9 AYERS CT METUCHEN, NJ 9 AYERS COURT | 08840 G2 / | 50,000 170,000 220,000 | | 220,000 | | | 1 | 0.00 14,016.20 7,168.70 |
| 2 | 29 1.0501 C0010 | 3486 SQ.FT. 2S-F-CL 3300 SF .0800 AC | 2 | CHIZMAR, HELEN R 10 AYERS CT METUCHEN, NJ 10 AYERS COURT | 08840 G2 / | 40,000 168,000 208,000 | | 208,000 | | | 1 | 0.00 13,251.68 6,777.68 |
| 3 | 29 1.0501 C0011 | 3486 SQ.FT. 2S-F-CL 3300 SF .0800 AC | 2 | KO, CHII-MING & MEI-ING D 11 AYERS COURT METUCHEN, NJ 11 AYERS COURT | 08840 G2 / | 40,000 168,000 208,000 | | 208,000 | | | 1 | 0.00 13,251.68 6,777.68 |
| 4 | 29 1.0501 C0012 | 3486 SQ.FT. 2S-F-CL 3300 SF .0800 AC | 2 | KLEIMAN, FRAYDA 12 AYERS CT METUCHEN, NJ 12 AYERS COURT | 08840 G2 / | 50,000 170,000 220,000 | | 220,000 | | | 1 | 0.00 14,016.20 7,168.70 |
| 5 | 29 1.0501 C0013 | 3524 SQ.FT. 2S-F-CL 3300 SF .0809 AC | 2 | DUTTA, SHARAD 13 AYERS CT METUCHEN, NJ 13 AYERS COURT | 660 08840 G2 / | 50,000 170,000 220,000 | | 220,000 | | | 1 | 0.00 14,016.20 7,168.70 |
| 6 | 29 1.0501 C0014 | 3975 SQ.FT. 2S-F-CL 3300 SF .0913 AC | 2 | TRAPP, GEORGE J 14 AYERS CT METUCHEN, NJ 14 AYERS COURT | 08840 G2 / | 40,000 168,000 208,000 | | 208,000 | | | 1 | 0.00 13,251.68 6,777.68 |
| 7 | 29 1.0501 C0015 | 3325 SQ.FT. 2S-F-CL 3300 SF .0763 AC | 2 | ZACK, ROBERT & GWEN 15 AYERS CT METUCHEN, NJ 15 AYERS COURT | 08840 G2 / | 40,000 168,000 208,000 | | 208,000 | | | 1 | 0.00 13,251.68 6,777.68 |
| 8 | 29 1.0501 C0016 | 3288 SQ.FT. 2S-F-CL 3300 SF .0755 AC | 2 | DONAHUE, JOSEPH H & CAROLINA M 16 AYERS COURT METUCHEN, NJ 16 AYERS COURT | 08840 G2 / | 40,000 168,000 208,000 | | 208,000 | | | 1 | 0.00 13,251.68 6,777.68 |
| 9 | 29 1.0501 C0017 | 3288 SQ.FT. 2S-F-CL 3300 SF .0755 AC | 2 | MURPHY, FAITH M-TRUSTEE 17 AYERS CT METUCHEN, NJ 17 AYERS COURT | 08840 G2 / | 50,000 170,000 220,000 | | 220,000 | | | 1 | 0.00 14,016.20 7,168.70 |
| 10 | 29 1.0501 C0018 | 55754 SQ.FT. COMMON AREA 1.2799 AC | 1 | WHITFIELD AT METUCHEN HOMEOWNER'S 315 RARITAN AVE. HIGHLAND PARK, NJ AYERS COURT | 08904 G2 / | 0 0 0 | | 0 | | | 1 | 0.00 0.00 0.00 |
| 11 | 29 1.0502 | 1.280 ACRES 1S BANK 1.2800 AC | 4A | TD BANK - 380 WELLINGTON STREET 12TH FLOOR,TOWER BLONDON ONTARIO N6A 4S4 CANADA 70 MIDDLESEX AVE. | 00000 / | 384,000 356,000 740,000 | | 740,000 | | | 1 | 0.00 47,145.40 24,112.90 |
| 12 | 29.01 2 | 102X180IRREG. 2S-F-L-2AG .0000 AC | 2 | BOWERS, BARBARA F. 7 HOMESTEAD RD. METUCHEN, NJ 7 HOMESTEAD RD. | 08840 R1 / 6 | 113,000 137,000 250,000 | | 250,000 | | | 1 | 0.00 15,927.50 8,146.25 |
| 13 | 29.01 3 | 91X107 2S-F-S-1AG .2235 AC | 2 | O'NEILL, PATRICK & KRAMER, KELLEY 9 SALEM CT METUCHEN, NJ 9 SALEM CT. | 660 08840 R1 / 6 | 114,000 166,000 280,000 | | 280,000 | | | 1 | 0.00 17,838.80 9,123.80 |
| 14 | 29.01 4 | 100X100 2S-F-S-1AG .2296 AC | 2 | AYOTTE, SALLY FRANK-TRUSTEE 17 SALEM COURT, METUCHEN, NJ 17 SALEM CT. | 08840 R1 / 6 | 110,000 162,000 272,000 | | 272,000 | | | 1 | 0.00 17,329.12 8,863.12 |
| Page Totals | | | | | | 1,121,000 2,341,000 | 0 | 3,462,000 | | | | Block: 29.01 Lot: 4 |

| 1 | 2 | 3 | | 4 | | 5 | 6 | 7 | 8 | 9 | 10 | 11 |
|-------------|---|---|---------------|--|---|-------------------------------|---------------------------|----------------------|------------------------------|-------------------------|--------------|---|
| Line | Block No Lot No. Qualification Account # | Land Dimensions Building Description Additional Lots Acreage | Prop Class | Owner's Name Address City State Property Location | Billing Code Zip Code Zoning/Tax Map Pg | Value | Exemptions Code Amount | Net Taxable Value | Deductions Code No Owners | Special Tax Codes | Num Units | Deduction Amt 2022 Tax 2023 1st |
| | | | | | | Land Improvemnt Total | | | | | | |
| 1 | 29.01 5 | 100X100 2S-F-S .2296 AC | 2 | READERMAN, LINDA & KANTOR, BONNIE 25 SALEM CT METUCHEN NJ 25 SALEM CT. | 08840 R1 / 6 | 114,000 146,000 260,000 | | 260,000 | | | 1 | 0.00 16,564.60 8,472.10 |
| 2 | 29.01 6 | 98X100 AVG 2S-F-S-1AG .2250 AC | 2 | RUSH, KEVIN J & MARIE 31 SALEM CT METUCHEN NJ 31 SALEM CT. | 08840 R1 / 6 | 113,100 109,200 222,300 | | 222,300 | V1 | 1 | 1 | 250.00 13,912.73 7,118.65 |
| 3 | 29.01 7 | 58.9X186.25 2SF1G .2518 AC | 2 | ZAGAROLA, LAWRENCE & CELESTE 37 SALEM CT METUCHEN NJ 37 SALEM CT. | 08840 R1 / 6 | 113,100 151,900 265,000 | | 265,000 | | | 1 | 0.00 16,883.15 8,635.03 |
| 4 | 29.01 8 | 100X100 2S-F-S-1AG .2296 AC | 2 | SUDOL, MICHAEL C JR & CAROL G 43 SALEM CT METUCHEN NJ 43 SALEM CT. | 08840 R1 / 6 | 113,800 98,600 212,400 | | 212,400 | V1 | 1 | 1 | 250.00 13,282.00 6,796.05 |
| 5 | 29.01 9 | 100X100 2S-F-S-1AG .2296 AC | 2 | DELLOLIO, JOHN G. & NANCY 51 SALEM CT METUCHEN, NJ 51 SALEM CT. | 660 08840 R1 / 6 | 113,800 88,000 201,800 | | 201,800 | | | 1 | 0.00 12,856.68 6,575.65 |
| 6 | 29.01 10 | 100X100 2S-F-S-1AG .2296 AC | 2 | VORENSKY, ABRAHAM & SANDRA 59 SALEM COURT METUCHEN, NJ 59 SALEM CT. | 08840 R1 / 6 | 115,000 105,000 220,000 | | 220,000 | | | 1 | 0.00 14,016.20 7,168.70 |
| 7 | 29.01 11 | 75X100 2S-F-S-1AG .1722 AC | 2 | FELTOVIC, JOHN A & REGINA M 67 SALEM CT METUCHEN NJ 67 SALEM CT. | 08840 R1 / 6 | 116,000 95,000 211,000 | | 211,000 | | | 1 | 0.00 13,442.81 6,875.44 |
| 8 | 29.01 12 | 57X135 2S-F-S-1AG .1767 AC | 2 | MARLIN, SAMUEL A & CRUZ, NICOLE E 75 SALEM CT METUCHEN, NJ 75 SALEM CT. | 660 08840 R1 / | 112,000 118,000 230,000 | | 230,000 | | | 1 | 0.00 14,653.30 7,494.55 |
| 9 | 29.02 1 | 88X112 AVG 2S-F-S-1AG .2263 AC | 2 | OVIEDO, JEFFREY & DEBBIE M 6 SALEM CT METUCHEN, NJ 6 SALEM CT. | 660 08840 R1 / 6 | 116,000 114,000 230,000 | | 230,000 | | | 1 | 0.00 14,653.30 7,494.55 |
| 10 | 29.02 2 | 103X120 AVG 2S-F-S-1AG .2837 AC | 2 | BALTCH, TODD & AMY 14 SALEM CT METUCHEN, NJ 14 SALEM CT. | 660 08840 R1 / 6 | 122,000 80,000 202,000 | | 202,000 | | | 1 | 0.00 12,869.42 6,582.17 |
| 11 | 29.02 3 | 99X120 AVG 2S-F-S-1AG .2727 AC | 2 | SENDAS, N & CHAKRABORTY, K 22 SALEM CT METUCHEN, NJ 22 SALEM CT. | 08840 R1 / 6 | 123,000 102,000 225,000 | | 225,000 | | | 1 | 0.00 14,334.75 7,331.63 |
| 12 | 29.02 4 | 92X118 2S-F-S-1AG .2492 AC | 2 | MINDLER, JR, JOHN 50 SALEM CT METUCHEN, NJ 50 SALEM CT. | 660 08840 R1 / 6 | 120,000 105,000 225,000 | | 225,000 | | | 1 | 0.00 14,334.75 7,331.63 |
| 13 | 29.02 5 | 83X123 2S-F-S-1AG .2344 AC | 2 | YAEGER, SCOTT J & KRISTIN M 58 SALEM CT METUCHEN, NJ 58 SALEM CT. | 6225 08840 R1 / 6 | 118,000 144,200 262,200 | | 262,200 | | | 1 | 0.00 15,545.24 7,950.74 |
| 14 | 29.02 6 | 77X128 2S-F-S-1AG .2263 AC | 2 | CONTRASTANO, JOSEPH 60 SALEM CT METUCHEN, NJ 60 SALEM CT. | 08840 R1 / 6 | 117,300 118,500 235,800 | | 235,800 | | | 1 | 0.00 15,022.82 7,683.54 |
| Page Totals | | | | V2 500 | | 1,627,100 1,575,400 | 0 | 3,202,500 | | | | Block: 29.02 Lot: 6 |

| 1 | 2 | 3 | 4 | 5 | 6 | 7 | 8 | 9 | 10 | 11 | | |
|-------------|---|---|---------------|--|---|-------------------------------|---------------------------|----------------------|------------------------------|-------------------------|--------------|---|
| Line | Block No Lot No. Qualification Account # | Land Dimensions Building Description Additional Lots Acreage | Prop Class | Owner's Name Address City State Property Location | Billing Code Zip Code Zoning/Tax Map Pg | Value | Exemptions Code Amount | Net Taxable Value | Deductions Code No Owners | Special Tax Codes | Num Units | Deduction Amt 2022 Tax 2023 1st |
| | | | | | | Land Improvemnt Total | | | | | | |
| 1 | 29.02 7 | 108X100 2S-F-S-1AG .2479 AC | 2 | CYZ,MARK L. & KAHN,LAURA J. 39 HOMESTEAD RD. METUCHEN, NJ 39 HOMESTEAD RD. | 08840 R1 / 6 | 117,000 100,000 217,000 | | 217,000 | | | 1 | 0.00 13,825.07 7,070.95 |
| 2 | 29.02 8 | 100X100 2S-F1AG 2174 SF .2296 AC | 2 | ZAZZI,ANTHONY&OSPINA-ZAZZI,CRISTINA 31 HOMESTEAD RD METUCHEN, NJ 31 HOMESTEAD RD. | 660 08840 R1 / 6 | 114,000 114,000 228,000 | | 228,000 | | | 1 | 0.00 14,525.88 7,429.38 |
| 3 | 29.03 2.01 | 45X180 .1860 AC | 1 | RASAMSETTI, TEJA P 7 VINNE CT EDISON, NJ PARKMAN AVE. | 08820 R1 / 5 | 19,400 0 19,400 | | 19,400 | | | 1 | 0.00 1,235.97 632.15 |
| 4 | 29.03 3.01 | 60X35 .0482 AC | 1 | SHARMA, SANDEEP & POOJA 5 VINNE CT EDISON, NJ PARKMAN AVE. | 660 08820 R1 / 5 | 5,800 0 5,800 | | 5,800 | | | 1 | 0.00 369.52 188.99 |
| 5 | 29.03 4 | 3056 S.F. .0702 AC | 1 | SHARMA, SANDEEP & POOJA 5 VINNE CT EDISON, NJ PARKMAN AVE | 660 08820 R1 / 5 | 7,200 0 7,200 | | 7,200 | | | 1 | 0.00 458.71 234.62 |
| 6 | 29.03 5 | 20X192 1RR .0882 AC | 1 | KARIMANAL,SRIDHAR&PADMANABHAN,REKHA 446 GROVE AVE EDISON, NJ 446 GROVE AVE. | 660 08820 R1 / 5 | 3,100 0 3,100 | | 3,100 | | | 1 | 0.00 197.50 101.01 |
| 7 | 31 1 | RAILROAD TRACKS 2,3,4,5,6 .0000 AC | 15F | PORT READING RAILROAD CO PO BOX 8097 PHILADELPHIA, PA VARIOUS | 19101 R1 / 5 | 1,000,000 0 1,000,000 | | *Exempt* | | | 1 | 0.00 0.00 0.00 |
| 8 | 31 2 B01 | BILLBOARD #1523 .0000 AC | 4A | CONSOLIDATED RAIL CORP/TAX DEPT 650 W PEACHTREE ST NW ATLANTA, GA PLAINFIELD AVE. | 30308 / M01 | 0 11,400 11,400 | | 11,400 | | | 1 | 0.00 726.29 371.47 |
| 9 | 31 2 B02 | BILLBOARD #1524 .0000 AC | 4A | CONSOLIDATED RAIL CORP/TAX DEPT 650 W PEACHTREE ST NW ATLANTA GA PLAINFIELD AVE. | 30308 / | 0 11,400 11,400 | | 11,400 | | | 1 | 0.00 726.29 371.47 |
| 10 | 31 3 B01 | BILLBOARD #1522 .0000 AC | 4A | CONSOLDATED RAIL CORP/TAX DEPT 650 W PEACHTREE ST NW ATLANTA GA PLAINFIELD AVE. | 30308 / M02 | 0 11,400 11,400 | | 11,400 | | | 1 | 0.00 726.29 371.47 |
| 11 | 32 29 | 100X100 2S-F-CL 3043 SF 30,31,32 .2296 AC | 2 | NATARAJAN, R & MARGABANDU, D N 21 LOWELL AVE METUCHEN, NJ 21 LOWELL AVE. | 660 08840 R1 / 6 | 145,000 215,000 360,000 | | 360,000 | | | 1 | 0.00 22,935.60 11,730.60 |
| 12 | 33 1 | 150X100 2,23.01,24.01,25.01 .3444 AC | 15C | BOROUGH OF METUCHEN 500 MAIN ST. METUCHEN, NJ WALTHAM AVE. | 08840 R1 / 6 | 88,900 0 88,900 | | *Exempt* | | | 1 | 0.00 0.00 0.00 |
| 13 | 33 3 | 50X100 2S-F-CL 2662 SF 4 .1148 AC | 2 | CHEN, MU WANG & LIU, XIU YAN 389 WALTHAM AVE METUCHEN, NJ 389 WALTHAM AVE. | 08840 R1 / 6 | 100,000 196,000 296,000 | | 296,000 | | | 1 | 0.00 18,858.16 9,645.16 |
| 14 | 33 5 | 100X100 2S-F-S-1AG 6,7,8 .2296 AC | 2 | KASS, CARRIE L & BERNARD, MARK S 383 WALTHAM AVE METUCHEN, NJ 383 WALTHAM AVE. | 660 08840 R1 / 6 | 114,000 77,000 191,000 | | 191,000 | | | 1 | 0.00 12,168.61 6,223.74 |
| Page Totals | | | | | | 625,500 736,200 | 0 | 1,361,700 | | | | Block: 33 Lot: 5 |

| 1 | 2 | 3 | | 4 | | | 5 | 6 | 7 | 8 | 9 | 10 | 11 |
|-------------|---|---|---------------|--|---|-------------------------------|---------------------------|----------------------|------------------------------|-------------------------|--------------|--------------------------------|----------|
| Line | Block No Lot No. Qualification Account # | Land Dimensions Building Description Additional Lots Acreage | Prop Class | Owner's Name Address City State Property Location | Billing Code Zip Code Zoning/Tax Map Pg | Value | Exemptions Code Amount | Net Taxable Value | Deductions Code No Owners | Special Tax Codes | Num Units | Deduction Amt | |
| | | | | | | Land Improvemnt Total | | | | | | 2022 Tax 2023 1st | 2023 1st |
| 1 | 33 9 | 75X100 2S-F-L-2UG 10,11 .1722 AC | 2 | COHEN, MARGARET H. 16 LOWELL AVE. METUCHEN, NJ 16 LOWELL AVE. | 08840 R1 / 6 | 105,000 64,000 169,000 | | 169,000 | | | 1 | 0.00 10,766.99 5,506.87 | |
| 2 | 33 12 | 75X100 2S-F-L-1AG 13,14 .1722 AC | 2 | DUFFY, EILEEN F. & HAMPSEY, MICHAEL 20 LOWELL AVE. METUCHEN, NJ 20 LOWELL AVE. | 08840 R1 / 6 | 105,000 125,000 230,000 | | 230,000 | | | 1 | 0.00 14,653.30 7,494.55 | |
| 3 | 33 15 | 100X100 16,17,18 .2296 AC | 15A | METUCHEN BOARD OF EDUCATION 16 SIMPSON PLACE METUCHEN, NJ LOWELL AVE | 08840 R1 / 6 | 113,800 0 113,800 | | *Exempt* | | | 1 | 0.00 0.00 0.00 | |
| 4 | 33 19 | 100X82 2S-F-2-AG 20,21.01,22.01 .1882 AC | 2 | ULLAL, SATISH & SAPNA 80 HOMESTEAD RD METUCHEN, NJ 80 HOMESTEAD RD. | 660 08840 R1 / 6 | 107,000 113,000 220,000 | | 220,000 | | | 1 | 0.00 14,016.20 7,168.70 | |
| 5 | 33 26 | 75X100 2S-F-2-2AG 27,28 .1722 AC | 2 | WALTERS, RICHARD G & GAIL S 23 ALDEN AVE METUCHEN, NJ 23 ALDEN AVE. | 08840 R1 / 6 | 105,000 90,000 195,000 | | 195,000 | | | 1 | 0.00 12,423.45 6,354.08 | |
| 6 | 33 29 | 75X100 2S-F-L-2AG 30,31 .1722 AC | 2 | MARTIN, DEBRA M 17 ALDEN AVE METUCHEN, NJ 17 ALDEN AVE. | 08840 R1 / 6 | 105,000 104,100 209,100 | | 209,100 | | | 1 | 0.00 13,321.76 6,813.52 | |
| 7 | 33 32 | 75X100 1SF1G 33,34 .1722 AC | 2 | BROWN, CAROLE 11 ALDEN AVE. METUCHEN, NJ 11 ALDEN AVE. | 08840 R1 / 6 | 105,000 110,000 215,000 | | 215,000 | | | 1 | 0.00 13,697.65 7,005.78 | |
| 8 | 34 8 | 100X130 2S-F-L-2UG 11,12 .2984 AC | 2 | CAMACHO, JEANCARLO 108 MIDDLESEX AVE METUCHEN, NJ 108 MIDDLESEX AVE. | 660 08840 R1 / 6 | 100,000 225,000 325,000 | | 325,000 | | | 1 | 0.00 20,705.75 10,590.13 | |
| 9 | 34 13 | 75X120 1S-F-R-1UG 14,15 .2066 AC | 2 | FELICETTA, CARYL A 3 ALDEN AVE METUCHEN NJ 3 ALDEN AVE. | 660 08840 R1 / 6 | 100,000 65,000 165,000 | | 165,000 | | | 1 | 0.00 10,512.15 5,376.53 | |
| 10 | 34 16 | 75X120 1S-F-R 17,18 .2066 AC | 2 | EOSSO, JOSEPH A. & KATHERINE H. 9 ALDEN AVE. METUCHEN NJ 9 ALDEN AVE. | 2885 08840 R1 / 6 | 116,000 64,000 180,000 | | 180,000 | | | 1 | 0.00 11,467.80 5,865.30 | |
| 11 | 34 36 | 101X125 AVG 2S-F-2-1AG .2898 AC | 2 | LEONARDIS, JOHN & JENNY 44 HOMESTEAD RD METUCHEN, NJ 44 HOMESTEAD RD. | 660 08840 R1 / 6 | 109,900 100,100 210,000 | | 210,000 | | | 1 | 0.00 13,379.10 6,842.85 | |
| 12 | 34 37 | 105.5X100 1SF1G .2422 AC | 2 | CONSIGLIA A HENDRICKS TRUST 32 HOMESTEAD RD METUCHEN, NJ 32 HOMESTEAD RD. | 08840 R1 / 6 | 110,100 60,900 171,000 | | 171,000 | | | 1 | 0.00 10,894.41 5,572.04 | |
| 13 | 34 38 | 100X100 2S-F-2-2AG .2296 AC | 2 | OLALEYE, OLUDAMOLA & FRANCISCA 20 HOMESTEAD RD METUCHEN, NJ 20 HOMESTEAD RD. | 660 08840 R1 / 6 | 116,000 82,100 198,100 | | 198,100 | | | 1 | 0.00 12,620.95 6,455.09 | |
| 14 | 34 39 | 110X95 AVG 2S-F-S-2AG .2399 AC | 4A | WANDER, LAWRENCE A & CHRISTINE M 100 MIDDLESEX AVE METUCHEN NJ 100 MIDDLESEX AVE. | 08840 R1 / 6 | 114,900 138,000 252,900 | | 252,900 | | | 1 | 0.00 16,112.26 8,240.75 | |
| Page Totals | | | | | | 1,398,900 1,341,200 | 0 | 2,740,100 | | | | Block: 34 Lot: 39 | |

| 1 | 2 | 3 | 4 | 5 | 6 | 7 | 8 | 9 | 10 | 11 | | | |
|-------------|---|---|---------------|--|---|-------------------------------------|---|---------------------------|----------------------|------------------------------|-------------------------|--------------|---|
| Line | Block No Lot No. Qualification Account # | Land Dimensions Building Description Additional Lots Acreage | Prop Class | Owner's Name Address City State Property Location | Billing Code Zip Code Zoning/Tax Map Pg | Value | | Exemptions Code Amount | Net Taxable Value | Deductions Code No Owners | Special Tax Codes | Num Units | Deduction Amt 2022 Tax 2023 1st |
| | | | | | | Land Improvemnt Total | | | | | | | |
| 1 | 35 1 | 11.286 AC. RAILROAD TRACKS 1,3,5,6,7 11.2860 AC | 15F | AMTRAK 400 N. CAPITAL ST., N.W. WASHINGTON, DC U.N.J.R.R. & C.CO. | 20001 / / | 1,000,000 0 1,000,000 | | | *Exempt* | | | 1 | 0.00 0.00 0.00 |
| 2 | 35 3 | 5.949 AC. RAILROAD TRACKS 5,6 5.9490 AC | 15F | AMTRAK 400 N. CAPITAL ST., N.W. WASHINGTON, DC U.N.J.R.R. & C.CO. | 20001 / / | 300,000 0 300,000 | | | *Exempt* | | | 1 | 0.00 0.00 0.00 |
| 3 | 35 5 T01 | .02 AC CELL TOWER .0200 AC | 4A | T-MOBILE/LEASE MGMT SITE #NJ06313A 12920 SE 38TH ST BELLEVUE, WA RR ROW/PEARL ST | 98006 D-1 / 33 | 150,000 10,000 160,000 | | | 160,000 | | | 1 | 0.00 10,193.60 5,213.60 |
| 4 | 35 5.01 | 3805 SF STREET CONNECT .0874 AC | 15C | BOROUGH OF METUCHEN 500 MAIN ST METUCHEN, NJ CENTRAL AND LAKE AVE. | 08840 / / | 256,000 0 256,000 | | | *Exempt* | | | 1 | 0.00 0.00 0.00 |
| 5 | 35.01 4.01 B01 | BILLBOARD #2158 .0000 AC | 4A | AMTRAK 1 MASSACHUSETTS AVE NW WASHINGTON, DC ESSEX AVE. | 20001 / M41 | 0 11,400 11,400 | | | 11,400 | | | 1 | 0.00 726.29 371.47 |
| 6 | 35.01 4.02 B01 | BILLBOARD #2321 .0000 AC | 4A | CONSOLIDATED RAIL CORP/TAX DEPT 650 W PEACHTREE ST NW ATLANTA GA ESSEX AVE. | 30308 / M20 | 0 11,400 11,400 | | | 11,400 | | | 1 | 0.00 726.29 371.47 |
| 7 | 35.01 4.02 B02 | BILLBOARD #2322 .0000 AC | 4A | CONSOLIDATED RAIL CORP/TAX DEPT 650 W PEACHTREE ST NW ATLANTA GA ESSEX AVE. | 30308 / M20 | 0 11,400 11,400 | | | 11,400 | | | 1 | 0.00 726.29 371.47 |
| 8 | 36 3 | 240X100 1SCB2G 2760 SF .5510 AC | 4A | MCGLYNN, JOHN F.% M. MCGLYNN 99 MIDDLESEX AVE. METUCHEN, NJ 99 MIDDLESEX AVE. | 08840 R4 / 7 | 300,000 115,500 415,500 | | | 415,500 | | | 1 | 0.00 26,471.51 13,539.08 |
| 9 | 36 4 | 100X313.27 .7192 AC | 15D | METUCHEN LODGE NO 1914 B P O E 87 MIDDLESEX AVE. METUCHEN, NJ 87 MIDDLESEX AVE. | 08840 R4 / 7 | 195,000 195,000 390,000 | | | *Exempt* | | | 1 | 0.00 0.00 0.00 |
| 10 | 36 42 | 128X765 CELL TOWER(2007 2.2479 AC | 4A | PSEG SERVICES CORP,CORP PROP DEPT. 80 PARK PLAZA - 6TH FLOOR NEWARK NJ MIDDLESEX AVE | 07102-4194 R4 / 7 | 300,000 102,000 402,000 | | | 402,000 | | | 1 | 0.00 25,611.42 13,099.17 |
| 11 | 36 50 | 9AC. 2SB5UG 100UNIT 50.01 9.0000 AC | 4C | METUCHEN MANOR % DAVID SHALIT 43 MIDDLESEX AV/RENT OFFC METUCHEN, NJ 11-61 MIDDLESEX AVE. | 08840 R4 / 7 | 2,000,000 1,500,000 3,500,000 | | | 3,500,000 | | | 1 | 0.00 222,985.00 114,047.50 |
| 12 | 37 1.02 | 10.83 AC DISMAL SWAMP 10.8300 AC | 15C | BOROUGH OF METUCHEN 500 MAIN STREET METUCHEN, NJ DURHAM AVE | 08840 R2 / 8.01 | 237,000 0 237,000 | | | *Exempt* | | | 1 | 0.00 0.00 0.00 |
| 13 | 37 3 | .3 AC .3000 AC | 1 | LIBERTY STREET ASSOCIATES LLC 37 LEXINGTON DR METUCHEN, NJ 180 LIBERTY ST. | 08840 LI / 8 | 60,000 0 60,000 | | | 60,000 | | | 1 | 0.00 3,822.60 1,955.10 |
| 14 | 37 5.03 | 1.04AC 1.0400 AC | 15C | BOROUGH OF METUCHEN 500 MAIN ST. METUCHEN, NJ DURHAM AVE | 08840 R2 / 8.01 | 41,600 0 41,600 | | | *Exempt* | | | 1 | 0.00 0.00 0.00 |
| Page Totals | | | | | | 2,810,000 1,761,700 | 0 | | 4,571,700 | | | | Block: 37 Lot: 5.03 |

| 1 | 2 | 3 | 4 | 5 | 6 | 7 | 8 | 9 | 10 | 11 | | |
|-------------|---|---|---------------|--|---|-----------------------------------|---------------------------|----------------------|------------------------------|-------------------------|--------------|---|
| Line | Block No Lot No. Qualification Account # | Land Dimensions Building Description Additional Lots Acreage | Prop Class | Owner's Name Address City State Property Location | Billing Code Zip Code Zoning/Tax Map Pg | Value | Exemptions Code Amount | Net Taxable Value | Deductions Code No Owners | Special Tax Codes | Num Units | Deduction Amt 2022 Tax 2023 1st |
| | | | | | | Land Improvemnt Total | | | | | | |
| 1 | 37 5.05 | 22.95 AC 3SBA 7.01,7.02,14,15.01, 22.9500 AC | 4B | METUCHEN REALTY ACQ./DENISE PINE 2650 WESTVIEW DRIVE WYOMISSING, PA 212 DURHAM AVE. | 19610 R2LI / 8.01 | 720,000 780,000 1,500,000 | | 1,500,000 | | | 1 | 0.00 95,565.00 48,877.50 |
| 2 | 37 5.12 | 2.3AC 5.22,6 2.3000 AC | 1 | METUCHEN REALTY ACQ./DENISE PINE 2650 WESTVIEW DRIVE WYOMISSING, PA RIGHT OF WAY | 19610 LI / 8.01 | 184,000 0 184,000 | | 184,000 | | | 1 | 0.00 11,722.64 5,995.64 |
| 3 | 37 8 | 8.176 AC 1S-CB-A 8.1760 AC | 4B | NEW WINCUP HOLDINGS INC % PROP TAX 1600 MOUNTAIN INDUS'L BVD STONE MOUNTAIN, GA 190 LIBERTY ST. | 30083 LI / 8 | 920,000 1,200,000 2,120,000 | | 2,120,000 | | | 1 | 0.00 135,065.20 69,080.20 |
| 4 | 37 9 | 1SCB 42120 SF .0000 AC | 4B | VJ LIBERTY LLC 200 LIBERTY ST METUCHEN, NJ 200 LIBERTY ST. | 08840 LI / 8 | 400,000 700,000 1,100,000 | | 1,100,000 | | | 1 | 0.00 70,081.00 35,843.50 |
| 5 | 37 9 T01 | CELL TOWER .0000 AC | 4A | AMERICAN TOWER / PROPERTY TAX DEPT. P.O. BOX 723597 ATLANTA, GA 200 LIBERTY ST. | 31139 / | 60,000 125,000 185,000 | | 185,000 | | | 1 | 0.00 11,786.35 6,028.23 |
| 6 | 37 10 | 106345 SQ.FT. 1&2SCB 39888 SF 2.4413 AC | 4B | LIBERTY 230 LLC 250 LIBERTY ST METUCHEN, NJ 230 LIBERTY ST. | 1327 08840 LI / 8 | 350,000 1,210,000 1,560,000 | | 1,560,000 | | | 1 | 0.00 99,387.60 50,832.60 |
| 7 | 37 11.01 | 107818 SQ.FT. 1S WH/ 43761 SF 2.4752 AC | 4B | 250 LIBERTY LLC 250 LIBERTY ST METUCHEN, NJ 250 LIBERTY ST. | 1327 08840 LI / 8 | 260,000 1,210,000 1,470,000 | | 1,470,000 | | | 1 | 0.00 93,653.70 47,899.95 |
| 8 | 37 12.01 | 108884 SQ.FT. 1S WH/ 40530 SF 2.4996 AC | 4B | 250 LIBERTY LLC 260 LIBERTY ST METUCHEN, NJ 260 LIBERTY ST. | 1327 08840 LI / 8 | 290,000 960,000 1,250,000 | | 1,250,000 | | | 1 | 0.00 79,637.50 40,731.25 |
| 9 | 37 13 | .0000 AC | 1 | METUCHEN REALTY ACQ./DENISE PINE 2650 WESTVIEW DRIVE WYOMISSING, PA DURHAM AVE | 19610 LI / 8 | 5,500 0 5,500 | | 5,500 | | | 1 | 0.00 350.41 179.23 |
| 10 | 37 20 | 1.5 AC CABLE SATELITE .1300 AC | 4A | TKR CABLE- % BROWN SMITH WALLACE 6 CITYPLACE DR. STE 800 ST. LOUIS, MO WESTINGHOUSE ST | 63141 R2 / 8.1 | 180,000 26,000 206,000 | | 206,000 | | | 1 | 0.00 13,124.26 6,712.51 |
| 11 | 37.01 1 | 66X117 2SF1G .1773 AC | 2 | HANKERSON, ERNEST & IVORY 346 DURHAM AVE. METUCHEN, N.J. 346 DURHAM AVE. | 08840 R2 / 8.01 | 98,000 88,000 186,000 | | 186,000 | | | 1 | 0.00 11,850.06 6,060.81 |
| 12 | 37.01 2 | 65X100 1SF1G .1492 AC | 2 | VEIT, WILLIAM & KRISTINA 352 DURHAM AVE METUCHEN, NJ 352 DURHAM AVE. | 660 08840 R2 / 8.01 | 88,200 91,800 180,000 | | 180,000 | | | 1 | 0.00 11,467.80 5,865.30 |
| 13 | 37.01 3 | 65X100 2S-F-S-1AG .1492 AC | 2 | GNALY,MICHELE & YAZI 358 DURHAM AVENUE METUCHEN, NJ 358 DURHAM AVE. | 08840 R2 / 8.1 | 85,600 65,400 151,000 | | 151,000 | | | 1 | 0.00 9,620.21 4,920.34 |
| 14 | 37.01 4 | 65X100 1SF1G 1350 SF .1492 AC | 2 | BOUTUREIRA, DANIEL C & ANGIE E 364 DURHAM AVE METUCHEN, NJ 364 DURHAM AVE. | 660 08840 R2 / 8.01 | 90,000 95,000 185,000 | | 185,000 | | | 1 | 0.00 11,786.35 6,028.23 |
| Page Totals | | | | | | 3,731,300 6,551,200 | 0 | 10,282,500 | | | | Block: 37.01 Lot: 4 |

| 1 | 2 | 3 | 4 | 5 | 6 | 7 | 8 | 9 | 10 | 11 | | |
|-------------|---|---|---------------|--|---|------------------------------|---------------------------|----------------------|------------------------------|-------------------------|--------------|---|
| Line | Block No Lot No. Qualification Account # | Land Dimensions Building Description Additional Lots Acreage | Prop Class | Owner's Name Address City State Property Location | Billing Code Zip Code Zoning/Tax Map Pg | Value | Exemptions Code Amount | Net Taxable Value | Deductions Code No Owners | Special Tax Codes | Num Units | Deduction Amt 2022 Tax 2023 1st |
| | | | | | | Land Improvemnt Total | | | | | | |
| 1 | 37.01 5 | 70X100 2S-F-S-1AG .1607 AC | 2 | DALTON, LINDA 370 DURHAM AVE. METUCHEN, N.J. 370 DURHAM AVE. | 660 08840 R2 / 8.01 | 88,000 65,800 153,800 | | 153,800 | | | 1 | 0.00 9,798.60 5,011.57 |
| 2 | 37.01 6 | 70X100 2S-F-S-1AG .1607 AC | 2 | RODRIGUEZ, OCTAVIO G 55 DOLORES DR METUCHEN, NJ 55 DOLORES DR. | 660 08840 R2 / 8.01 | 80,000 70,000 150,000 | | 150,000 | | | 1 | 0.00 9,556.50 4,887.75 |
| 3 | 37.01 7 | 68X100 1S-F-R-1AG .1561 AC | 2 | VERGARA, ARJAY & POSPIECH, LAURA 53 DOLORES DR METUCHEN, NJ 53 DOLORES DR. | 660 08840 R2 / 8.01 | 80,000 90,000 170,000 | | 170,000 | | | 1 | 0.00 10,830.70 5,539.45 |
| 4 | 37.01 8 | 60X100 2S-F-S 1122 SF .1377 AC | 2 | CHANDI, MIRAN 51 DOLORES DR METUCHEN, NJ 51 DOLORES DR. | 672 08840 R2 / 8.01 | 80,000 40,000 120,000 | | 120,000 | | | 1 | 0.00 7,645.20 3,910.20 |
| 5 | 37.01 9 | 58X141 AVG 2S-F-S-1AG .1877 AC | 2 | DEGRAZIO, CARMINE O & TERESA A 49 DOLORES DR METUCHEN, NJ 49 DOLORES DR. | 08840 R2 / 8.01 | 91,900 95,100 187,000 | | 187,000 | | | 1 | 0.00 11,913.77 6,093.40 |
| 6 | 37.01 10 | 60X141 1SF 1300 SF .1942 AC | 2 | WITKOWSKI, FAY 47 DOLORES DR METUCHEN, NJ 47 DOLORES DR. | 660 08840 R2 / 8.01 | 85,000 77,000 162,000 | | 162,000 | | | 1 | 0.00 10,321.02 5,278.77 |
| 7 | 37.01 11 | 67X100 2S-F-S-1AG .1538 AC | 2 | PIRRO, PAUL E. & KRISTINA M. 45 DOLORES DRIVE METUCHEN, NJ 45 DOLORES DR. | 08840 R2 / 8.1 | 78,100 68,500 146,600 | | 146,600 | | | 1 | 0.00 9,339.89 4,776.97 |
| 8 | 37.01 12 | 67X100 1SF1G .1538 AC | 2 | KOHLI, IINDER JIT & PRIYA 43 DOLORES DR. METUCHEN, N.J. 43 DOLORES DR. | 08840 R2 / 8.01 | 80,000 71,000 151,000 | | 151,000 | | | 1 | 0.00 9,620.21 4,920.34 |
| 9 | 37.01 13 | 67X100 1SF1G .1538 AC | 2 | SHEN, JR, PHILIP & ELISA 41 DOLORES DRIVE METUCHEN, NJ 41 DOLORES DR. | 660 08840 R2 / 8.01 | 78,100 69,100 147,200 | | 147,200 | | | 1 | 0.00 9,378.11 4,796.52 |
| 10 | 37.01 14 | 67X100 2S-F-S-1AG .1538 AC | 2 | ZHANG, YONGLIAN & CHENG, HUIFANG 23 ADDINGTON CT. EAST BRUNSWICK, NJ 39 DOLORES DR. | 672 08816 R2 / 8.01 | 78,100 73,900 152,000 | | 152,000 | | | 1 | 0.00 9,683.92 4,952.92 |
| 11 | 37.01 15 | 67X100 2S-F-S-1AG .1538 AC | 2 | CONIFF, DANIEL & PATRICIA 37 DOLORES DR. METUCHEN, NJ 37 DOLORES DR. | 08840 R2 / 8.01 | 83,000 80,000 163,000 | | 163,000 | | | 1 | 0.00 10,384.73 5,311.36 |
| 12 | 37.01 16 | 73X145 AVG 2S-F-S-1AG .2430 AC | 2 | MICHALSKI, JESSICA A 35 DOLORES DR METUCHEN, NJ 35 DOLORES DR. | 08840 R2 / 8.1 | 94,000 118,000 212,000 | | 212,000 | | | 1 | 0.00 13,506.52 6,908.02 |
| 13 | 37.01 17 | 67X115 AVG 2S-F-S-1AG .1769 AC | 2 | DU, JINHUI & LIANG, MUXUAN 33 DOLORES DR METUCHEN, NJ 33 DOLORES DR. | 660 08840 R2 / 8.01 | 85,000 75,000 160,000 | | 160,000 | | | 1 | 0.00 10,193.60 5,213.60 |
| 14 | 37.01 18 | 57X100 2S-F-S-1AG .1309 AC | 2 | LOPEZ, CHARLES & LAUREN 31 DOLORES DR METUCHEN, NJ 31 DOLORES DR. | 660 08840 R2 / 8.01 | 77,000 98,000 175,000 | | 175,000 | | | 1 | 0.00 11,149.25 5,702.38 |
| Page Totals | | | | | | 1,158,200 1,091,400 | 0 | 2,249,600 | | | | Block: 37.01 Lot: 18 |

| 1 | 2 | 3 | 4 | 5 | 6 | 7 | 8 | 9 | 10 | 11 | | |
|-------------|---|---|---------------|--|---|---------------------------------|---------------------------|----------------------|------------------------------|-------------------------|--------------|---|
| Line | Block No Lot No. Qualification Account # | Land Dimensions Building Description Additional Lots Acreage | Prop Class | Owner's Name Address City State Property Location | Billing Code Zip Code Zoning/Tax Map Pg | Value | Exemptions Code Amount | Net Taxable Value | Deductions Code No Owners | Special Tax Codes | Num Units | Deduction Amt 2022 Tax 2023 1st |
| | | | | | | Land Improvemnt Total | | | | | | |
| 1 | 37.01 19 | 67X100 2SFS1AG 1876SF .1538 AC | 2 | FAROOQUI, YUSRA 29 DOLORES DRIVE METUCHEN, NJ 29 DOLORES DR. | 08840 R2 / 8.01 | 78,100 93,900 172,000 | | 172,000 | | | 1 | 0.00 10,958.12 5,604.62 |
| 2 | 37.01 20 | 67X100 2S-F-S-1AG .1538 AC | 2 | FRANCHAK, JOHN R & JANE C 27 DOLORES DR METUCHEN NJ 27 DOLORES DR. | 08840 R2 / 8.01 | 78,100 73,700 151,800 | | 151,800 | | | 1 | 0.00 9,671.18 4,946.40 |
| 3 | 37.02 3 | 2.288 ACRES 2.2880 AC | 4B | 195 LIBERTY LLC 195 LIBERTY ST METUCHEN, NJ 195 LIBERTY ST | 08840 LI / 8 | 320,000 430,000 750,000 | | 750,000 | | | 1 | 0.00 47,782.50 24,438.75 |
| 4 | 37.02 4 | 197.04X360 1S-CB-B 1.6284 AC | 4B | 205 LIBERTY LLC 205 LIBERTY ST METUCHEN, NJ 205 LIBERTY ST. | 08840 LI / 8 | 232,000 273,000 505,000 | | 505,000 | | | 1 | 0.00 32,173.55 16,455.43 |
| 5 | 37.02 5 | 2.42 ACRES 1S-CB-B 2.4200 AC | 4B | DJH PROPERTIES, LLC. 215 LIBERTY STREET METUCHEN, NJ 215 LIBERTY ST. | 08840 LI / 8 | 300,000 400,000 700,000 | | 700,000 | | | 1 | 0.00 44,597.00 22,809.50 |
| 6 | 37.02 6 | 1.73 ACRES 1S-23784 SF 1.7300 AC | 4B | 225 LIBERTY STREET LLC 225 LIBERTY ST METUCHEN, NJ 225 LIBERTY ST. | 660 08840 LI / 8 | 275,000 725,000 1,000,000 | | 1,000,000 | | | 1 | 0.00 63,710.00 32,585.00 |
| 7 | 37.02 7 | 1.11 ACRE 1S-CB-B 1.1100 AC | 4B | 235 LIBERTY STREET LLC 235 LIBERTY ST METUCHEN, NJ 235 LIBERTY ST. | 08840 LI / 8 | 170,000 300,000 470,000 | | 470,000 | | | 1 | 0.00 29,943.70 15,314.95 |
| 8 | 37.02 8 | 0.95 ACRE .9500 AC | 1 | SCHOBER, GARY & EILEEN 135 ISLAND RD HIGHLAND LAKES, NJ 245 LIBERTY ST. | 07422 LI / 8 | 180,500 0 180,500 | | 180,500 | | | 1 | 0.00 11,499.66 5,881.60 |
| 9 | 37.02 9 | 0.73 ACRE 2S-CB-A .7300 AC | 4A | SCHOBER, GARY W. & EILEEN H. 255 LIBERTY STREET METUCHEN, NJ 255 LIBERTY ST. | 08840 LI / 8 | 150,000 370,000 520,000 | | 520,000 | | | 1 | 0.00 33,129.20 16,944.20 |
| 10 | 37.02 10 | 0.73 ACRE .7300 AC | 1 | SCHOBER, GARY W. & EILEEN H. 255 LIBERTY STREET METUCHEN NJ 265 LIBERTY ST. | 08840 LI / 8 | 146,000 0 146,000 | | 146,000 | | | 1 | 0.00 9,301.66 4,757.41 |
| 11 | 37.03 9 | 81X86 1SF1G .1599 AC | 2 | VARGHESE, G. GEE & SUSAMMA 17 DOUGLAS DR. METUCHEN, N.J. 17 DOUGLAS DR. | 08840 R2 / 8.1 | 78,200 63,600 141,800 | | 141,800 | | | 1 | 0.00 9,034.08 4,620.55 |
| 12 | 37.03 10 | 58X100 1RR 2SF1G 1533 SF .1331 AC | 2 | HOM, DANNY & NG, SUK YEE 19 DOUGLAS DR METUCHEN, NJ 19 DOUGLAS DR. | 660 08840 R2 / 8.1 | 77,000 73,000 150,000 | | 150,000 | | | 1 | 0.00 9,556.50 4,887.75 |
| 13 | 37.03 11 | 70X100 2S-F-S-1AG .1607 AC | 2 | ACEVEDO, FERNANDO & PEREZ, KIMBERLY 38 DOLORES DR METUCHEN, NJ 38 DOLORES DR. | 660 08840 R2 / 8.1 | 79,200 75,300 154,500 | | 154,500 | | | 1 | 0.00 9,843.20 5,029.93 |
| 14 | 37.03 12 | 73X109 2S-F-S-1AG .1827 AC | 2 | GUARNIERI, EDWARD G 34 DOLORES DRIVE METUCHEN, NJ 34 DOLORES DR. | 660 08840 R2 / 8.1 | 82,300 73,300 155,600 | | 155,600 | | | 1 | 0.00 9,913.28 5,070.23 |
| Page Totals | | | | | | 2,246,400 2,950,800 | 0 | 5,197,200 | | | | Block: 37.03 Lot: 12 |

| 1 | 2 | 3 | 4 | 5 | 6 | 7 | 8 | 9 | 10 | 11 | | |
|-------------|---|---|---------------|--|---|------------------------------|---------------------------|----------------------|------------------------------|-------------------------|--------------|---|
| Line | Block No Lot No. Qualification Account # | Land Dimensions Building Description Additional Lots Acreage | Prop Class | Owner's Name Address City State Property Location | Billing Code Zip Code Zoning/Tax Map Pg | Value | Exemptions Code Amount | Net Taxable Value | Deductions Code No Owners | Special Tax Codes | Num Units | Deduction Amt 2022 Tax 2023 1st |
| | | | | | | Land Improvemnt Total | | | | | | |
| 1 | 37.03 13 | 92X88 2S-F-S-1AG .1859 AC | 2 | WU, WENHUA & ZHAO, YAN 30 DOLORES DR METUCHEN, NJ 30 DOLORES DR. | 08840 R2 / 8.01 | 82,800 80,800 163,600 | | 163,600 | | | 1 | 0.00 10,422.96 5,330.91 |
| 2 | 37.05 7 | 70X100 2S-F-S-1AG .1607 AC | 2 | IJALANA, LILLIE & OLUSHOLA 46 DOLORES DR METUCHEN NJ 46 DOLORES DR. | 660 08840 R2 / 8.1 | 53,300 77,200 130,500 | | 130,500 | | | 1 | 0.00 8,314.16 4,252.35 |
| 3 | 37.05 8 | 70X100 1S-F-R-1AG .1607 AC | 2 | GRIGO, JOHN E. & JANICE M. 44 DOLORES DR. METUCHEN, N.J. 44 DOLORES DR. | 08840 R2 / 8.01 | 78,400 84,100 162,500 | | 162,500 | | | 1 | 0.00 10,352.88 5,295.07 |
| 4 | 37.05 9 | 94X90 AVG 2S-F-S-1AG .1942 AC | 2 | YANG, HEIFENG & CUI, YUANCHEN 42 DOLORES DR METUCHEN, NJ 42 DOLORES DR. | 660 08840 R2 / 8.01 | 84,300 78,100 162,400 | | 162,400 | | | 1 | 0.00 9,797.07 5,013.66 |
| 5 | 37.05 10 | 70X105 AVG 2S-F-S .1687 AC | 2 | XIAO, QIANQIAN 40 DOLORES DR METUCHEN, NJ 40 DOLORES DR. | 672 08840 R2 / 8.01 | 81,000 83,400 164,400 | | 164,400 | | | 1 | 0.00 9,938.76 5,083.26 |
| 6 | 37.05 11 | 75X105 1SF .1808 AC | 2 | CARNIGLIA, FRANK J & LORRAINE B 16 DOUGLAS DR METUCHEN NJ 16 DOUGLAS DR. | 08840 R2 / 8.01 | 80,000 78,900 158,900 | | 158,900 | | | 1 | 0.00 10,123.52 5,177.76 |
| 7 | 37.05 12 | 75X105 2S-F-S-1AG .1808 AC | 2 | CURCIO, AMY J & SIEDENBURG, CHARLES 14 DOUGLAS DR METUCHEN, NJ 14 DOUGLAS DR. | 660 08840 R2 / 8.1 | 82,600 78,400 161,000 | | 161,000 | | | 1 | 0.00 10,257.31 5,246.19 |
| 8 | 38 1 | 59X146 .1978 AC | 15C | BOROUGH OF METUCHEN 500 MAIN ST. METUCHEN, NJ 1 WESTON ST. | 08840 R2 / 8.01 | 21,700 0 21,700 | | *Exempt* | | | 1 | 0.00 0.00 0.00 |
| 9 | 38 7 | 50 X 130 2S-F-O-1AG 8 .1492 AC | 2 | WANG, WEIYING & ZHONG, DEWEI 9 WESTON ST METUCHEN, NJ 9 WESTON ST. | 660 08840 R2 / 8.01 | 74,000 118,000 192,000 | | 192,000 | | | 1 | 0.00 16,564.60 8,472.10 |
| 10 | 38 9 | 50 X 128 2S-F-O-1AG 10 .1469 AC | 2 | JOHNSON,ERROL & LEAK-JOHNSON,H ETAL 11 WESTON ST METUCHEN, NJ 11 WESTON ST. | 08840 R2 / 8.01 | 72,200 87,000 159,200 | | 159,200 | V1 1 | | 1 | 250.00 10,142.63 5,187.54 |
| 11 | 38 11 | 50X124 2S-F-O-1AG 12 .1423 AC | 2 | JOSEPH, NOAH 15 WESTON ST METUCHEN, NJ 15 WESTON ST. | 08840 R2 / 8.01 | 72,000 88,000 160,000 | | 160,000 | | | 1 | 0.00 10,193.60 5,213.60 |
| 12 | 38 13 | 50X120 2S-F-2-1AG 14 .1377 AC | 2 | DAMODARAN, H & RAMAMURTHY, U 17 WESTON ST. METUCHEN, NJ 17 WESTON ST. | 08840 R2 / 8.01 | 71,000 69,000 140,000 | | 140,000 | | | 1 | 0.00 8,919.40 4,561.90 |
| 13 | 38 15 | 50X116 2SF1G 16 .1331 AC | 2 | AU, WILLIAM & KWOK, JOSEPHINE 19 WESTON ST METUCHEN NJ 19 WESTON ST. | 08840 R2 / 8.01 | 68,900 138,700 207,600 | | 207,600 | | | 1 | 0.00 13,226.20 6,764.65 |
| 14 | 38 17 | 50X112 2S-S-L 18 .1286 AC | 2 | PIGUING,NARCISO & NINA & GIORDANNI 21 WESTON ST METUCHEN, NJ 21 WESTON ST. | 2885 08840 R2 / 8.1 | 68,300 79,400 147,700 | | 147,700 | | | 1 | 0.00 9,409.97 4,807.77 |
| Page Totals | | | V1 250 | | | 968,800 1,141,000 | 0 | 2,109,800 | | | | Block: 38 Lot: 17 |

| 1 | 2 | 3 | | 4 | | | 5 | 6 | 7 | 8 | 9 | 10 | 11 |
|-------------|---|---|---------------|---|---|------------------------------|---------------------------|----------------------|------------------------------|-------------------------|--------------|-------------------------------|----|
| Line | Block No Lot No. Qualification Account # | Land Dimensions Building Description Additional Lots Acreage | Prop Class | Owner's Name Address City State Property Location | Billing Code Zip Code Zoning/Tax Map Pg | Value | Exemptions Code Amount | Net Taxable Value | Deductions Code No Owners | Special Tax Codes | Num Units | Deduction Amt | |
| | | | | | | Land Improvemnt Total | | | | | | 2022 Tax 2023 1st | |
| 1 | 38 19 | 50X100 2S-F-O 20 .1148 AC | 2 | JOHNSON, FRANKLIN 336 DURHAM AVE. METUCHEN, N.J. 336 DURHAM AVE. | 08840-0000 R2 / 8.01 | 65,000 49,400 114,400 | | 114,400 | | | 1 | 0.00 7,288.42 3,727.72 | |
| 2 | 38 21 | 54X100 2S-F-2-2AG 22 .1240 AC | 2 | JENKINS, ADAM P & JENNIFER LYNN 340 DURHAM AVE METUCHEN, NJ 340 DURHAM AVE. | 660 08840 R2 / 8.1 | 67,000 103,000 170,000 | | 170,000 | | | 1 | 0.00 10,830.70 5,539.45 | |
| 3 | 38 23 | 67X143 AVG 2S-F-L-2AG .2199 AC | 2 | GUTIERREZ, RYAN & JOYCE 3 WESTON ST METUCHEN, NJ 3 WESTON ST. | 660 08840 R2 / 8.1 | 82,000 123,000 205,000 | | 205,000 | | | 1 | 0.00 13,060.55 6,679.93 | |
| 4 | 38 24 | 57X138 2S-S-0-2AG .1806 AC | 2 | MA, STEPHEN & MUHUA YU 7 WESTON ST METUCHEN NJ 7 WESTON ST. | 08840-0000 R2 / 8.1 | 80,000 112,000 192,000 | | 192,000 | | | 1 | 0.00 12,232.32 6,256.32 | |
| 5 | 39 26 | 50X100 2S-F-L 27 .1148 AC | 2 | BRIGGS, IDA MAY 20 WESTON ST METUCHEN, NJ 20 WESTON ST. | 08840 R2 / 8.1 | 65,000 65,000 130,000 | | 130,000 | | | 1 | 0.00 8,032.30 4,111.05 | |
| 6 | 39 28 | 50X100 29 .1148 AC | 1 | BRIGGS, CHARLES & IDA 20 WESTON ST. METUCHEN, N.J. 18 WESTON ST. | 08840 R2 / 8.01 | 16,300 0 16,300 | | 16,300 | | | 1 | 0.00 1,038.47 531.14 | |
| 7 | 39 30 | 75X100 2S-S-L-2AG 31,32 .1722 AC | 2 | VARGAS, CHRISTIAN & CROCCO-VARELA, A 14 WESTON ST METUCHEN, NJ 14 WESTON ST. | 672 08840 R2 / 8.1 | 74,000 56,000 130,000 | | 130,000 | | | 2 | 0.00 8,282.30 4,236.05 | |
| 8 | 39 33 | 50X100 2S-F-O-1AG 34 .1148 AC | 2 | HU, SONG ZITH & HSU, SUNG PING 8 WESTON ST METUCHEN, NJ 8 WESTON ST. | 08840 R2 / 8.01 | 65,000 81,600 146,600 | | 146,600 | | | 1 | 0.00 9,339.89 4,776.97 | |
| 9 | 39 35 | 50X100 2S-F-2-1AG 36 .1148 AC | 2 | REID, SCOTT EDWARD 6 WESTON ST METUCHEN NJ 6 WESTON ST. | 08840 R2 / 8.01 | 65,000 81,200 146,200 | | 146,200 | | | 1 | 0.00 9,314.40 4,763.93 | |
| 10 | 39 37 | 50X100 1S-S-R 38 .1148 AC | 2 | ZHAO, ERVIN Y & LIU, JIENING 4 SLEEPY HOLLOW RD EDISON, NJ 4 WESTON ST. | 08820 R2 / 8.01 | 65,000 78,000 143,000 | | 143,000 | | | 1 | 0.00 9,110.53 4,659.66 | |
| 11 | 39 39 | 64X100 2SF 40 .1469 AC | 2 | MATHUR, ABHISHEK & PATEL, SHREYA 2 WESTON ST METUCHEN, NJ 2 WESTON ST. | 660 08840 R2 / 28.1 | 70,000 97,000 167,000 | | 167,000 | | | 1 | 0.00 10,639.57 5,441.70 | |
| 12 | 39 42 | 50X126 2S-F-S-1AG .1446 AC | 2 | KISHORE, ROHIT 328 DURHAM AVE METUCHEN, NJ 328 DURHAM AVE. | 660 08840 R2 / 8.01 | 71,500 83,500 155,000 | | 155,000 | | | 1 | 0.00 9,875.05 5,050.68 | |
| 13 | 39 43 | 50X128 2S-F-S-1AG .1469 AC | 2 | STINE, CHRISTIAN & STONE, HANNAH 330 DURHAM AVE METUCHEN, NJ 330 DURHAM AVE. | 660 08840 R2 / 8.01 | 73,000 65,000 138,000 | | 138,000 | | | 1 | 0.00 8,791.98 4,496.73 | |
| 14 | 39 48 | 70X100 2S-F-2-1AG .1607 AC | 2 | SANGOI, KIRAN & BHARTI K 15 WESTINGHOUSE ST METUCHEN, NJ 15 WESTINGHOUSE ST. | 08840 R2 / M801 | 65,000 82,000 147,000 | | 147,000 | | | 1 | 0.00 9,365.37 4,790.00 | |
| Page Totals | | | | | | 923,800 1,076,700 | 0 | 2,000,500 | | | | Block: 39 Lot: 48 | |

| 1 | 2 | 3 | 4 | 5 | 6 | 7 | 8 | 9 | 10 | 11 | | |
|-------------|---|---|---------------|---|---|------------------------------|---------------------------|----------------------|------------------------------|-------------------------|--------------|---|
| Line | Block No Lot No. Qualification Account # | Land Dimensions Building Description Additional Lots Acreage | Prop Class | Owner's Name Address City State Property Location | Billing Code Zip Code Zoning/Tax Map Pg | Value | Exemptions Code Amount | Net Taxable Value | Deductions Code No Owners | Special Tax Codes | Num Units | Deduction Amt 2022 Tax 2023 1st |
| | | | | | | Land Improvemnt Total | | | | | | |
| 1 | 39 49 | 70X100 2S-F-2-1AG .1607 AC | 2 | SONI, ANKUR N & AKRUTI A 17 WESTINGHOUSE ST METUCHEN, NJ 17 WESTINGHOUSE ST. | 672 08840 R2 / M801 | 71,500 118,500 190,000 | | 190,000 | | | 1 | 0.00 12,104.90 6,191.15 |
| 2 | 39 50 | 70X100 2S-F-2-1AG .1607 AC | 2 | BROWN, JR. WILLIAM 19 WESTINGHOUSE ST. METUCHEN, NJ 19 WESTINGHOUSE ST. | 08840 R2 / M801 | 72,000 90,000 162,000 | | 162,000 | | | 1 | 0.00 10,321.02 5,278.77 |
| 3 | 39 51 | 70X100 2S-F-2-1AG .1607 AC | 2 | CARIAPA, VIVEK & APPAIAH, SULEKHA 21 WESTINGHOUSE ST METUCHEN, NJ 21 WESTINGHOUSE ST. | 660 08840 R2 / M801 | 72,000 80,000 152,000 | | 152,000 | | | 1 | 0.00 9,683.92 4,952.92 |
| 4 | 39 52 | 72X100 2S-F-2-1AG .1653 AC | 2 | QUIROZ, ALBA & MERCADO, EDUARDO 23 WESTINGHOUSE ST METUCHEN, NJ 23 WESTINGHOUSE ST. | 660 08840 R2 / M801 | 80,000 110,000 190,000 | | 190,000 | | | 1 | 0.00 12,104.90 6,191.15 |
| 5 | 39 53 | 50X100 2S-F-2-1AG .1148 AC | 2 | JARIUS, DAVID J. & DENISE A. 24 WESTON STREET METUCHEN, NJ 24 WESTON ST. | 660 08840 R2 / 8.1 | 65,000 74,400 139,400 | | 139,400 | | | 1 | 0.00 8,881.17 4,542.35 |
| 6 | 39 54 | 50X100 1.5S-F-F-2UG .1148 AC | 2 | WALSH, DANIEL 334 DURHAM AVE METUCHEN, NJ 334 DURHAM AVE. | 672 08840 R2 / 801 | 65,000 60,000 125,000 | | 125,000 | | | 1 | 0.00 7,963.75 4,073.13 |
| 7 | 39 55 1544SQFT | 50X100 2S-F-2-1AG .1148 AC | 2 | FELICIANO, JOE & MARISOL 332 DURHAM AVE METUCHEN, NJ 332 DURHAM AVE. | 660 08840 R2 / 8.01 | 66,000 76,000 142,000 | | 142,000 | | | 1 | 0.00 9,046.82 4,627.07 |
| 8 | 40 9 | 75 X 100 2S-F CL 10,11 .1722 AC | 2 | RANGAPPA, ANNAPPA D & VASUDEV, S 11 ELECTRIC ST METUCHEN, NJ 11 ELECTRIC ST. | 660 08840 R2 / 8.01 | 90,000 200,000 290,000 | | 290,000 | | | 1 | 0.00 18,475.90 9,449.65 |
| 9 | 40 12 | 50X100 1S-F-R 13 .1148 AC | 2 | PANCHAL, MAHESH & KEDAR, ANUJA 318 DURHAM AVE METUCHEN, NJ 318 DURHAM AVE. | 660 08840 R2 / 8.01 | 65,000 83,900 148,900 | | 148,900 | | | 1 | 0.00 12,423.45 6,354.08 |
| 10 | 40 14 | 50X100 1S-F-R 15 .1148 AC | 2 | FENNELLY, LAURENCE & SARAFINA 320 DURHAM AVE METUCHEN, NJ 320 DURHAM AVE. | 660 08840 R2 / 8.1 | 65,000 35,000 100,000 | | 100,000 | | | 1 | 0.00 6,371.00 3,258.50 |
| 11 | 40 16 | 50X100 1SFR 1509 SF 17 .1148 AC | 2 | WANG, GENG 324 DURHAM AVE METUCHEN, NJ 324 DURHAM AVE. | 08840 R2 / 8.1 | 65,000 145,000 210,000 | | 210,000 | | | 1 | 0.00 13,379.10 6,842.85 |
| 12 | 40 33 | 62X100 1S-F-R-1AG .1423 AC | 2 | DUVA, KATHRYN L 14 WESTINGHOUSE ST METUCHEN, NJ 14 WESTINGHOUSE ST. | 08840 R2 / 8.01 | 70,000 57,000 127,000 | | 127,000 | | | 1 | 0.00 8,091.17 4,138.30 |
| 13 | 40 34 | 62X100 2S-F-2-1AG .1423 AC | 2 | GALLEGO, JUAN & AGONG, SUSI & KARYADI, H 16 WESTINGHOUSE ST METUCHEN, NJ 16 WESTINGHOUSE ST. | 660 08840 R1 / 8.01 | 68,900 80,200 149,100 | | 149,100 | | | 1 | 0.00 9,499.16 4,858.42 |
| 14 | 40 35 | 62X100 2S-F-2-1AG .1423 AC | 2 | EDMONDS, ROBERT & DIANE 18 WESTINGHOUSE ST. METUCHEN, N.J. 18 WESTINGHOUSE ST. | 660 08840 R2 / M801 | 68,900 80,200 149,100 | | 149,100 | | | 1 | 0.00 9,499.16 4,858.42 |
| Page Totals | | | | | | 984,300 1,290,200 | 0 | 2,274,500 | | | | Block: 40 Lot: 35 |

| 1 | 2 | 3 | 4 | 5 | 6 | 7 | 8 | 9 | 10 | 11 | | |
|-------------|---|---|---------------|---|---|-------------------------------|---------------------------|----------------------|------------------------------|-------------------------|--------------|---|
| Line | Block No Lot No. Qualification Account # | Land Dimensions Building Description Additional Lots Acreage | Prop Class | Owner's Name Address City State Property Location | Billing Code Zip Code Zoning/Tax Map Pg | Value | Exemptions Code Amount | Net Taxable Value | Deductions Code No Owners | Special Tax Codes | Num Units | Deduction Amt 2022 Tax 2023 1st |
| | | | | | | Land Improvemnt Total | | | | | | |
| 1 | 40 36 | 82X100 AVG 2S-F-2-1AG .1882 AC | 2 | RANDOLPH, VICTOR & KAREN 20 WESTINGHOUSE ST METUCHEN, NJ 20 WESTINGHOUSE ST. | 660 08840 R2 / M801 | 81,300 76,200 157,500 | | 157,500 | | | 1 | 0.00 10,034.33 5,132.15 |
| 2 | 40 37 | 50X125 1S-F-R-1AG .1435 AC | 2 | GRAND HOME INVESTMENTS IX LLC 326 DURHAM AVE METUCHEN, NJ 326 DURHAM AVE. | 08840 R2 / 8.01 | 71,500 35,300 106,800 | | 106,800 | | | 1 | 0.00 6,804.23 3,480.08 |
| 3 | 40 38 | 50X100 25X50 AVG 2S-F-O-1AG .0717 AC | 2 | FORTUNE, WENDELL 12 WESTINGHOUSE ST METUCHEN, NJ 12 WESTINGHOUSE ST. | 672 08840 R2 / 8.1 | 66,000 90,000 156,000 | | 156,000 | | | 1 | 0.00 9,938.76 5,083.26 |
| 4 | 40 39.01 | 80X100 2SF 2472SF .1837 AC | 2 | ESTRADA, ALEXANDRA 19 ELECTRIC ST METUCHEN, NJ 19 ELECTRIC ST. | 08840 / | 75,000 120,000 195,000 | | 195,000 | | | 1 | 0.00 12,423.45 6,354.08 |
| 5 | 40 39.02 | 9987 SF 2SF2G 2472SF .2293 AC | 2 | NECHIKAT, VADAKKEYIL S & AJIT, DIVYA 23 ELECTRIC ST METUCHEN, NJ 23 ELECTRIC ST. | 672 08840 R2 / | 80,000 180,000 260,000 | | 260,000 | | | 1 | 0.00 16,564.60 8,472.10 |
| 6 | 40 40 | 50X100 2S-F-1G 2334 .1148 AC | 2 | VARNER, MICHAEL & YVONNE 15 ELECTRIC ST METUCHEN, NJ 15 ELECTRIC ST. | 660 08840 R2 / 8.1 | 65,000 97,000 162,000 | | 162,000 | | | 1 | 0.00 10,321.02 5,278.77 |
| 7 | 41 9 | 100X100 1S-F-R-1AG 10,11,12 .2296 AC | 2 | GIBBS, JAMEL S 300 DURHAM AVENUE METUCHEN, NJ 300 DURHAM AVE. | 08840 R2 / 8.1 | 81,300 100,600 181,900 | | 181,900 | | | 1 | 0.00 11,588.85 5,927.22 |
| 8 | 41 19 | 50X100 2S-F-CL 20 .1148 AC | 2 | SAHA, ANUPAM & PRITI 12 ELECTRIC ST METUCHEN, NJ 12 ELECTRIC ST. | 660 08840 R2 / 8.1 | 100,000 215,000 315,000 | | 315,000 | | | 1 | 0.00 20,068.65 10,264.28 |
| 9 | 41 21 1093SQFT | 50X100 1S-F-R 22 .1148 AC | 2 | DE LAFUENTE, JACQUELINE LONGO 14 ELECTRIC ST METUCHEN, NJ 14 ELECTRIC ST. | 660 08840 R2 / 8.1 | 65,000 110,000 175,000 | | 175,000 | | | 1 | 0.00 11,149.25 5,702.38 |
| 10 | 41 23 | 99X100 1S-F-R-1UG 24,25 .2273 AC | 2 | TSUI, JASMINE 10 ELECTRIC ST METUCHEN NJ 10 ELECTRIC ST. | 08840 R2 / 8.01 | 80,900 111,300 192,200 | | 192,200 | | | 1 | 0.00 12,245.06 6,262.84 |
| 11 | 41 26 | 87X100 2S-F-F .1997 AC | 2 | VIRGIL, DAISY E. 9 HOUSTON ST. METUCHEN, NJ 9 HOUSTON ST. | 660 08840 R2 / 8.1 | 90,000 50,000 140,000 | | 140,000 | | | 1 | 0.00 8,919.40 4,561.90 |
| 12 | 41 27 | 60X100 2S-F-2-1AG .1377 AC | 2 | DAVE, PRIYANKA & PANDYA, SUNNY KUMAR 5 HOUSTON ST METUCHEN, NJ 5 HOUSTON ST. | 660 08840 R2 / 8.1 | 70,000 85,900 155,900 | | 155,900 | | | 1 | 0.00 9,747.63 4,985.51 |
| 13 | 41 28 | 60X100 2S-F-CL .1377 AC | 2 | POLONIO, ANTHONY 1 HOUSTON ST METUCHEN, NJ 1 HOUSTON ST. | 08840 R2 / 8.1 | 100,000 225,000 325,000 | | 325,000 | | | 1 | 0.00 20,705.75 10,590.13 |
| 14 | 41 29 | 100X100 1S-F-R-1AG .2296 AC | 2 | TEEPLE, JOHN R. & PATRICIA 312 DURHAM AVE. METUCHEN, N.J. 312 DURHAM AVE. | 08840 R2 / 8.01 | 81,300 55,700 137,000 | | 137,000 | | | 1 | 0.00 8,728.27 4,464.15 |
| Page Totals | | | | | | 1,107,300 1,552,000 | 0 | 2,659,300 | | | | Block: 41 Lot: 29 |

| 1 | 2 | 3 | 4 | 5 | 6 | 7 | 8 | 9 | 10 | 11 | | |
|-------------|---|---|---------------|--|---|------------------------------|---------------------------|----------------------|------------------------------|-------------------------|--------------|---|
| Line | Block No Lot No. Qualification Account # | Land Dimensions Building Description Additional Lots Acreage | Prop Class | Owner's Name Address City State Property Location | Billing Code Zip Code Zoning/Tax Map Pg | Value | Exemptions Code Amount | Net Taxable Value | Deductions Code No Owners | Special Tax Codes | Num Units | Deduction Amt 2022 Tax 2023 1st |
| | | | | | | Land Improvemnt Total | | | | | | |
| 1 | 41 30 | 50X100 1S-R 1480 SF .1148 AC | 2 | KANJILAL,SUMAN 8 ELECTRIC STREET METUCHEN, NJ 8 ELECTRIC ST. | 08840 105,000 R2 / 8.01 | 70,000 105,000 175,000 | | 175,000 | | | 1 | 0.00 11,149.25 5,702.38 |
| 2 | 42 1 | 187X100 PAVING 2,3,4,5,6,7 .4293 AC | 4B | METUCHEN REALTY ACQ./DENISE PINE 2650 WESTVIEW DRIVE WYOMISSING, PA GULTON ST | 19610 10,800 LI / 8.01 | 84,000 10,800 94,800 | | 94,800 | | | 1 | 0.00 6,039.71 3,089.06 |
| 3 | 42 8 | 100X100 1S-F-R-2AG 9,10,11 .2296 AC | 2 | YAGER,JOHN W, JR & STALLING,DIANE M 284 DURHAM AVE METUCHEN, NJ 284 DURHAM AVE. | 08840 102,000 R2 / 8.1 | 85,000 102,000 187,000 | | 187,000 | | | 1 | 0.00 11,913.77 6,093.40 |
| 4 | 42 12 | 50X100 1S-F-R 13 .1148 AC | 2 | KEATING,MICHAEL J. 290 DURHAM AVE. METUCHEN, NJ 290 DURHAM AVE. | 660 08840 R2 / 8.1 | 65,000 23,000 88,000 | | 88,000 | V1 | 1 | 1 | 250.00 5,356.48 2,742.48 |
| 5 | 42 14 | 50X100 2SF2AG 15 .1148 AC | 2 | KURAWLE, ERASHAD & THEKEDAR, HUMA I 288 DURHAM AVE METUCHEN, NJ 288 DURHAM AVE. | 660 08840 R2 / 8.1 | 85,000 125,000 210,000 | | 210,000 | | | 1 | 0.00 13,379.10 6,842.85 |
| 6 | 42 16 | 100X100 1S-B-R 17,18,19 .2296 AC | 2 | DUTTA, AMIT & VIJAYSHREE 2 HOUSTON ST METUCHEN, NJ 2 HOUSTON ST. | 660 08840 R2 / 8.1 | 75,000 97,000 172,000 | | 172,000 | | | 1 | 0.00 10,958.12 5,604.62 |
| 7 | 42 20 | 96X100 2SF 21,22 .2204 AC | 2 | YIP, CHUEN WAH & LIANG-YIP, JENNY M 4 HOUSTON ST METUCHEN, NJ 4 HOUSTON ST. | 08840 90,000 R2 / 8.1 | 80,000 90,000 170,000 | | 170,000 | | | 1 | 0.00 10,830.70 5,539.45 |
| 8 | 43 1 | 14.728 ACRES 2,3 14.7280 AC | 15F | CON RAIL CORP%NORFOLK SOUTHERN CORP P.O. BOX 40036 ROANOKE, VA LEHIGH-PERTH AMBOY RR | 24022-0036 / / | 1,000,000 0 1,000,000 | | *Exempt* | | | 1 | 0.00 0.00 0.00 |
| 9 | 43 4 | 12.181 ACRES GREENWAY TRAIL 5,7,8 12.1810 AC | 15C | COUNTY OF MIDDLESEX % CO. TREASURER P.O. BOX 871, 1 J.F.K. SQ NEW BRUNSWICK, NJ LEHIGH-PERTH AMBOY RR | 08903 / / | 995,000 0 995,000 | | *Exempt* | | | 1 | 0.00 0.00 0.00 |
| 10 | 44 1.05 | 890 SF 2S-F-T .0204 AC | 2 | MINDLER, DAVID A-TRUSTEE 38 MULBERRY LN METUCHEN, NJ 38 MULBERRY LA. | 08840 97,300 R3 / 9 | 33,200 97,300 130,500 | | 130,500 | | | 1 | 0.00 8,314.16 4,252.35 |
| 11 | 44 1.06 | 890 SF 2S-F-T .0204 AC | 2 | JONES, ROBERT CASEY 34 MULBERRY LANE METUCHEN, NJ 34 MULBERRY LA. | 08840 103,100 R3 / 9 | 33,200 103,100 136,300 | | 136,300 | | | 1 | 0.00 8,683.67 4,441.34 |
| 12 | 44 1.07 | 20 X 44.5 2S-F-T .0204 AC | 2 | LEE, KEON HWA 30 MULBERRY LANE METUCHEN, NJ 30 MULBERRY LA. | 660 08840 R3 / 9 | 33,200 103,100 136,300 | | 136,300 | | | 1 | 0.00 8,683.67 4,441.34 |
| 13 | 44 1.08 | 890 SF 2S-F-T .0204 AC | 2 | MILZOFF, FRED 26 MULBERRY LANE METUCHEN, NJ 26 MULBERRY LA. | 660 08840 R3 / 9 | 34,000 106,000 140,000 | | 140,000 | | | 1 | 0.00 8,919.40 4,561.90 |
| 14 | 44 1.09 | 890 SF 2S-F-T .0204 AC | 2 | AGTARAP, ERNANI B & VALERIE G 22 MULBERRY LA METUCHEN, NJ 22 MULBERRY LA. | 660 08840 R3 / 9 | 33,200 103,800 137,000 | | 137,000 | | | 1 | 0.00 8,728.27 4,464.15 |
| Page Totals | | | | V1 250 | | 710,800 1,066,100 | 0 | 1,776,900 | | | | Block: 44 Lot: 1.09 |

| 1 | 2 | 3 | | 4 | | 5 | 6 | 7 | 8 | | 9 | 10 | 11 | |
|-------------|---|---|---------------|---|---|-------------------------------|---------------------------|----------------------|------------------------------|-------------------------|--------------|--------------------------------|----|--|
| Line | Block No Lot No. Qualification Account # | Land Dimensions Building Description Additional Lots Acreage | Prop Class | Owner's Name Address City State Property Location | Billing Code Zip Code Zoning/Tax Map Pg | Value | Exemptions Code Amount | Net Taxable Value | Deductions Code No Owners | Special Tax Codes | Num Units | Deduction Amt | | |
| | | | | | | Land Improvemnt Total | | | | | | 2022 Tax 2023 1st | | |
| 1 | 44 1.10 | 890 SF 2S-F-T .0204 AC | 2 | BALEWICZ, LYNN 18 MULBERRY LANE METUCHEN, NJ 18 MULBERRY LA. | 660 08840 R3 / 9 | 33,200 103,100 136,300 | | 136,300 | | | 1 | 0.00 8,683.67 4,441.34 | | |
| 2 | 44 1.11 | 830 SF .0191 AC | 2 | HICKSON, SHAWN & DACONCEICAO, JUSTIN 14 MULBERRY LN METUCHEN, NJ 14 MULBERRY LA. | 660 08840 R3 / 9 | 31,000 103,100 134,100 | | 134,100 | | | 1 | 0.00 8,543.51 4,369.65 | | |
| 3 | 44 1.12 | 830 SF 2S-F-T (COAH) .0191 AC | 2 | SHARMA, VED & NEENA 10 MULBERRY LN METUCHEN, NJ 10 MULBERRY LA. | 660 08840 R3 / 9 | 31,000 51,500 82,500 | | 82,500 | | | 1 | 0.00 5,256.08 2,688.27 | | |
| 4 | 44 1.13 | 830 SF 2S-F-T .0191 AC | 2 | WILLIS, MARGARET J 6 MULBERRY LN METUCHEN, NJ 6 MULBERRY LA. | 08840 R3 / 9 | 31,000 103,100 134,100 | | 134,100 | W1 1 | | 1 | 250.00 8,293.51 4,244.65 | | |
| 5 | 44 1.14 | 830 SF .0191 AC | 2 | KHANDELWAL, MANSI & KATHPALIA, K 2 MULBERRY LN METUCHEN, NJ 2 MULBERRY LA. | 660 08840 R3 / 9 | 31,000 103,100 134,100 | | 134,100 | | | 1 | 0.00 8,543.51 4,369.65 | | |
| 6 | 44 2.04 960SQFT | 95X72 1S-F-R-1AG .1570 AC | 2 | YANG, LIN & GUO, SHUAI 13 VAN BUREN AVENUE METUCHEN NJ 13 VAN BUREN AVE. | 660 08840 R3 / 9 | 62,000 102,000 164,000 | | 164,000 | | | 1 | 0.00 12,742.00 6,517.00 | | |
| 7 | 44 53 | 50X120 1SCB2G 54 .1377 AC | 4B | SCHUMACHER INVESTMENTS LLC 87 FORREST ST METUCHEN, NJ 87 FORREST ST. | 08840 LI / 9 | 95,000 165,000 260,000 | | 260,000 | | | 1 | 0.00 16,564.60 8,472.10 | | |
| 8 | 44 55 | 60X120 1S-CB-A 56,57.01 .1653 AC | 4B | S K VERMA REALTY LLC 26 W. INMAN AVE. RAHWAY, NJ 91 LIBERTY ST. | 07065 LI / 9 | 95,000 45,000 140,000 | | 140,000 | | | 1 | 0.00 8,919.40 4,561.90 | | |
| 9 | 44 57.02 | .69AC 1SCB 25.02,58,59,60,61, .6900 AC | 4A | VAN-BRI REALTY INC. 101 LIBERTY ST. METUCHEN, N.J. 101 LIBERTY ST. | 08840 LI / 9 | 138,000 176,300 314,300 | | 314,300 | | | 1 | 0.00 20,024.05 10,241.47 | | |
| 10 | 44 71 | 49X44.57 1SCB .0501 AC | 4B | SCHUMACHER INVESTMENTS LLC 87 FORREST ST METUCHEN, NJ 103 VAN BUREN AVE. | 08840 R3 / 9 | 95,800 23,200 119,000 | | 119,000 | | | 1 | 0.00 7,581.49 3,877.62 | | |
| 11 | 44 72 | 62X130 2S-F-X-2AG .1850 AC | 2 | INNER LUXURY LLC 99 VAN BUREN AVE METUCHEN, NJ 99 VAN BUREN AVE. | 08840 R3 / 9 | 67,000 158,000 225,000 | | 225,000 | | | 2 | 0.00 14,334.75 7,331.63 | | |
| 12 | 44 73 | 80X134 2S-F-X-2AG .2461 AC | 2 | SCHWARZMAN, MARK 93 VAN BUREN AVE METUCHEN, NJ 93 VAN BUREN AVE. | 2885 08840 R3 / 9 | 91,000 111,300 202,300 | | 202,300 | | | 2 | 0.00 12,888.53 6,591.95 | | |
| 13 | 44 75 | 50X120 2S-F-X-2AG .1377 AC | 2 | DESMOND, ADA 89 VAN BUREN AVE. METUCHEN, NJ 89 VAN BUREN AVE. | 2885 08840 R3 / 9 | 75,600 117,200 192,800 | | 192,800 | | | 2 | 0.00 12,283.29 6,282.39 | | |
| 14 | 44 76 | 50X125 2S-F-X-2AG .1435 AC | 2 | 85 VAN BUREN LLC 6 BROOK AVE EDISON, NJ 85 VAN BUREN AVE. | 08820 R3 / 9 | 77,000 119,700 196,700 | | 196,700 | | | 2 | 0.00 12,531.76 6,409.47 | | |
| Page Totals | | | | W1 250 | | 953,600 1,481,600 | 0 | 2,435,200 | | | | Block: 44 Lot: 76 | | |

| 1 | 2 | 3 | 4 | 5 | 6 | 7 | 8 | 9 | 10 | 11 | | |
|-------------|---|---|---------------|---|---|------------------------------|---------------------------|----------------------|------------------------------|-------------------------|--------------|---|
| Line | Block No Lot No. Qualification Account # | Land Dimensions Building Description Additional Lots Acreage | Prop Class | Owner's Name Address City State Property Location | Billing Code Zip Code Zoning/Tax Map Pg | Value | Exemptions Code Amount | Net Taxable Value | Deductions Code No Owners | Special Tax Codes | Num Units | Deduction Amt 2022 Tax 2023 1st |
| | | | | | | Land Improvemnt Total | | | | | | |
| 1 | 44 77 | 50X140 2S-F-X-2AG .1607 AC | 2 | SIMON, EDWARD 81 VAN BUREN AVE METUCHEN, NJ 81 VAN BUREN AVE. | 08840 R3 / 9 | 82,000 113,000 195,000 | | 195,000 | | | 2 | 0.00 12,423.45 6,354.08 |
| 2 | 44 78 | 50X141 2S-F-X-2AG .1618 AC | 2 | MAIORANO,FRANK &SANTAGATA,ANTONELLA 77 VAN BUREN AVE. METUCHEN, NJ 77 VAN BUREN AVE. | 672 08840 R3 / 9 | 80,500 135,200 215,700 | | 215,700 | | | 2 | 0.00 13,742.25 7,028.59 |
| 3 | 44 79 | 50X143 2S-F-X-2AG .1641 AC | 2 | RECCHIONE,ELISABETTA CALELLO 3 QUINCY ROAD EDISON, NJ 73 VAN BUREN AVE. | 08820 R3 / 9 | 80,500 111,300 191,800 | | 191,800 | | | 2 | 0.00 12,219.58 6,249.80 |
| 4 | 44 80 | 50X143 2S-F-X-2AG .1641 AC | 2 | RADOVANIC, MICHAEL 69 VAN BUREN AVE. METUCHEN, NJ 69 VAN BUREN AVE. | 08840-0000 R3 / 9 | 81,200 113,500 194,700 | | 194,700 | | | 2 | 0.00 12,404.34 6,344.30 |
| 5 | 44 81 | 50X144 2S-F-X-2AG .1653 AC | 2 | DEBARTOLIS,GAETANO & MIGUELINA 57 HARMON ROAD EDISON, NJ 65 VAN BUREN AVE. | 08837 R3 / 9 | 81,200 114,200 195,400 | | 195,400 | | | 2 | 0.00 12,448.93 6,367.11 |
| 6 | 44 82 | 50X145 2S-F-X-2AG .1664 AC | 2 | 61 VAN BUREN AVENUE LLC 6 BROOK AVE EDISON, NJ 61 VAN BUREN AVE. | 08820 R3 / 9 | 81,200 113,400 194,600 | | 194,600 | | | 2 | 0.00 12,397.97 6,341.05 |
| 7 | 44 83 | 50X146 2S-F-X-2AG .1676 AC | 2 | GRAZIANO, RICHARD 62 CAPE ROAD MENDON, MA 57 VAN BUREN AVE. | 01756 R3 / 9 | 81,200 112,900 194,100 | | 194,100 | | | 2 | 0.00 12,366.11 6,324.75 |
| 8 | 44 84 | 50X147 2S-F-X-2AG .1687 AC | 2 | FORESTIERE, MARIA 53 VAN BUREN AVE METUCHEN, NJ 53 VAN BUREN AVE. | 08840 R3 / 9 | 81,200 112,600 193,800 | | 193,800 | | | 2 | 0.00 12,347.00 6,314.97 |
| 9 | 44 85 | 50X148 2S-F-X-2AG .1699 AC | 2 | GALLO, JOSEPH 87 JERSEY AVE EDISON, NJ 49 VAN BUREN AVE. | 672 08820 R3 / 9 | 81,900 115,500 197,400 | | 197,400 | | | 2 | 0.00 12,576.35 6,432.28 |
| 10 | 44 86 | 50X150 2S-F-X-2AG .1722 AC | 2 | CUPPARI, RITA 36 ALBERT AVENUE EDISON, NJ 45 VAN BUREN AVE. | 08837 R3 / 9 | 81,900 114,000 195,900 | | 195,900 | | | 2 | 0.00 12,480.79 6,383.41 |
| 11 | 44 87 | 50X157 2S-F-X-2AG .1802 AC | 2 | O'MALLEY, THOMAS B & LYNN M 41 VAN BUREN AVE METUCHEN, NJ 41 VAN BUREN AVE. | 660 08840 R3 / 9 | 85,000 130,000 215,000 | | 215,000 | V1 1 | | 2 | 250.00 13,447.65 6,880.78 |
| 12 | 44 88 | 50X169 2S-F-X-2AG .1940 AC | 2 | COTTON,DANIEL & ANNA 37 VAN BUREN AVENUE METUCHEN, NJ 37 VAN BUREN AVE. | 6225 08840 R3 / 9 | 85,000 120,000 205,000 | | 205,000 | | | 2 | 0.00 13,060.55 6,679.93 |
| 13 | 44 89 | 50X174 2S-F-X-2AG 89.01 .1997 AC | 2 | O'MALLEY, ANNA 31 VAN BUREN AVE METUCHEN, NJ 31 VAN BUREN AVE. | 08840 R3 / 9 | 86,000 114,000 200,000 | | 200,000 | | | 2 | 0.00 12,742.00 6,517.00 |
| 14 | 44 90 | 70X75 2S-F-X .1205 AC | 2 | ZABLOCKI,MARCIN & AGNIESZKA & ETALS 25 VAN BUREN AVE METUCHEN, NJ 25 VAN BUREN AVE. | 08840 R3 / 9 | 70,000 91,000 161,000 | | 161,000 | | | 2 | 0.00 10,257.31 5,246.19 |
| Page Totals | | | | V1 250 | | 1,138,800 1,610,600 | 0 | 2,749,400 | | | | Block: 44 Lot: 90 |

| 1 | 2 | 3 | 4 | 5 | 6 | 7 | 8 | 9 | 10 | 11 | | |
|-------------|---|---|---------------|---|---|-----------------------------------|---------------------------|----------------------|------------------------------|-------------------------|--------------|---|
| Line | Block No Lot No. Qualification Account # | Land Dimensions Building Description Additional Lots Acreage | Prop Class | Owner's Name Address City State Property Location | Billing Code Zip Code Zoning/Tax Map Pg | Value | Exemptions Code Amount | Net Taxable Value | Deductions Code No Owners | Special Tax Codes | Num Units | Deduction Amt 2022 Tax 2023 1st |
| | | | | | | Land Improvemnt Total | | | | | | |
| 1 | 44 91 | 69X75 2S-F-X .1188 AC | 2 | FEDOR, JEFFREY J 69 POINT VIEW PARKWAY WAYNE, NJ 19 VAN BUREN AVE. | 660 07470 R3 / 9 | 68,200 91,400 159,600 | | 159,600 | | | 2 | 0.00 10,168.12 5,200.57 |
| 2 | 44.01 9 | 25X100 .0574 AC | 1 | 125 LIBERTY ST.,LLC%R.KARABANCHAK 119 LIBERTY ST METUCHEN, NJ LIBERTY STREET | 08840 LI / 9 | 11,400 0 11,400 | | 11,400 | | | 1 | 0.00 726.29 371.47 |
| 3 | 44.01 25 | .57AC 1SCB 25.01 .5700 AC | 4B | STANSKI, RAYMOND T., JR.%C.STANSKI 1 SPRING CREEK WYND KINGSPORT, TN 105 LIBERTY ST. | 37664 LI / 9 | 114,000 161,800 275,800 | | 275,800 | | | 1 | 0.00 17,571.22 8,986.94 |
| 4 | 44.01 26 | 100X200 1S-CB-B .4591 AC | 4B | 125 LIBERTY ST.,LLC%R.KARABANCHAK 119 LIBERTY ST. METUCHEN, NJ 125 LIBERTY ST. | 08840 LI / 9 | 92,000 167,900 259,900 | | 259,900 | | | 1 | 0.00 16,558.23 8,468.85 |
| 5 | 44.01 27 | 4.75 AC. 1S-CB 80900SF 4.7500 AC | 4B | CARRIER REALTY, L.L.C. 159 LIBERTY STREET METUCHEN, NJ 159 LIBERTY ST. | 08840 LI / 9 | 600,000 1,420,000 2,020,000 | | 2,020,000 | | | 1 | 0.00 128,694.20 65,821.70 |
| 6 | 44.01 27.01 | 0.96 ACRE 1S-CB-B .9600 AC | 4B | HENNESSY REALTY COMPANY LLC 21 DAVIDSON MILL RD. NORTH BRUNSWICK, NJ 131 LIBERTY ST. | 08902 L-I / 9 | 192,000 333,000 525,000 | | 525,000 | | | 1 | 0.00 33,447.75 17,107.13 |
| 7 | 44.01 27.02 | 1.09 ACRES 1.0900 AC | 1 | VAN-BRI REALTY INC. 101 LIBERTY ST. METUCHEN,N.J. THORNTON AVE | 08840 LI / 9 | 140,000 0 140,000 | | 140,000 | | | 1 | 0.00 8,919.40 4,561.90 |
| 8 | 44.02 3 | 50X112 1.5SF 4 .1286 AC | 2 | GRABOWSKI, JR, THEODORE A 347 CENTRAL AVE METUCHEN, NJ 347 CENTRAL AVE. | 672 08840 R3 / 9 | 70,000 91,000 161,000 | | 161,000 | | | 1 | 0.00 10,257.31 5,246.19 |
| 9 | 44.02 7.02 | 78X119 1.5S-CB-F-1AG 8,9,10 .2131 AC | 2 | KIM,SUNG HYE & YOO SUNG 339 CENTAL AVENUE METUCHEN, NJ 339 CENTRAL AVE. | 08840 R3 / 9 | 86,200 80,100 166,300 | | 166,300 | | | 1 | 0.00 10,594.97 5,418.89 |
| 10 | 44.02 15 | 50X100 2S-F-CL 2486 SF 16 .1148 AC | 2 | LI, WEIHUA & HUAN, TAN 10 FORREST ST METUCHEN, NJ 10 FORREST ST. | 660 08840 R3 / 9 | 100,000 215,000 315,000 | | 315,000 | | | 1 | 0.00 20,068.65 10,264.28 |
| 11 | 44.02 17 | 50X100 2S AL L 18 .1148 AC | 2 | EMANUEL, NICHOLAS P & MARISSA E 14 FORREST ST METUCHEN, NJ 14 FORREST ST. | 660 08840 R3 / 9 | 70,000 107,000 177,000 | | 177,000 | | | 1 | 0.00 11,276.67 5,767.55 |
| 12 | 44.02 20.01 | 65X95 2S-F-X-2AG .1418 AC | 2 | VINCI, MICHELE & DANIELE-TRUSTEES 17 FORREST ST METUCHEN, NJ 17 FORREST ST. | 08840 R3 / 9 | 75,000 112,000 187,000 | | 187,000 | | | 2 | 0.00 11,913.77 6,093.40 |
| 13 | 44.02 22.01 | 65X95 2S-F-X-2AG .1418 AC | 2 | PONTORIERO,MICHELE & FRANCESCA 21 FORREST ST. METUCHEN, N.J. 21 FORREST ST. | 08840 R3 / 9 | 73,700 111,300 185,000 | | 185,000 | | | 2 | 0.00 11,786.35 6,028.23 |
| 14 | 44.02 25.02 | 70X95 2S-F-X-2AG .1527 AC | 2 | SAMKOUGH, ABDULELLAH & LANA A 29 FORREST ST METUCHEN, NJ 29 FORREST ST. | 672 08840 R3 / 9 | 76,000 114,000 190,000 | | 190,000 | | | 2 | 0.00 12,104.90 6,191.15 |
| Page Totals | | | | | | 1,768,500 3,004,500 | 0 | 4,773,000 | | | | Block: 44.02 Lot: 25.02 |

| 1 | 2 | 3 | 4 | 5 | 6 | 7 | 8 | 9 | 10 | 11 | | |
|-------------|---|---|---------------|--|---|-------------------------------|---------------------------|----------------------|------------------------------|-------------------------|--------------|---|
| Line | Block No Lot No. Qualification Account # | Land Dimensions Building Description Additional Lots Acreage | Prop Class | Owner's Name Address City State Property Location | Billing Code Zip Code Zoning/Tax Map Pg | Value | Exemptions Code Amount | Net Taxable Value | Deductions Code No Owners | Special Tax Codes | Num Units | Deduction Amt 2022 Tax 2023 1st |
| | | | | | | Land Improvemnt Total | | | | | | |
| 1 | 44.02 27 | 50X120 1.5SF 28 .1377 AC | 2 | ZHANG, RUMIN & LI, XIANG 35 FORREST ST METUCHEN, NJ 35 FORREST ST. | 08840 R3 / 9 | 80,000 187,000 267,000 | | 267,000 | | | 1 | 0.00 17,010.57 8,700.20 |
| 2 | 44.02 29 | 50X120 2S-F-X 30 .1377 AC | 2 | FARRO, ALICE 1723 E. MCKINLEY ST. HERNANDO, FL 37 FORREST ST. | 34442 R3 / 9 | 76,000 92,000 168,000 | | 168,000 | | | 2 | 0.00 10,703.28 5,474.28 |
| 3 | 44.02 31 | 50X120 2S-F-X 32 .1377 AC | 2 | QUIROZ, ALBA 36 FORREST ST METUCHEN, NJ 36 FORREST ST. | 660 08840 R2 / 9 | 75,600 90,500 166,100 | | 166,100 | | | 2 | 0.00 10,582.23 5,412.37 |
| 4 | 44.02 33 | 50X120 2S-F-L 34 .1377 AC | 2 | SU,JUNG KUN & YOUNG SOOK 39 FORREST ST. METUCHEN, N.J. 39 FORREST ST. | 08840 R2 / 9 | 75,600 64,600 140,200 | | 140,200 | | | 1 | 0.00 8,932.14 4,568.42 |
| 5 | 44.02 35 | 25X120 .0689 AC | 1 | SU,JUNG KUN & YOUNG SOOK 39 FORREST ST. METUCHEN, N.J. 39 FORREST ST. | 08840 R3 / 9 | 9,500 0 9,500 | | 9,500 | | | 1 | 0.00 605.25 309.57 |
| 6 | 44.02 36 | 75X120 1S-CB-R 37.01,37.02,38 .2066 AC | 2 | TRENSE, BELINDA ANN-TRUST 1225 VIENNA DR. #224 SUNNYVALE, CA 53 FORREST ST. | 94089 R2 / 9 | 85,000 40,000 125,000 | | 125,000 | | | 1 | 0.00 7,963.75 4,073.13 |
| 7 | 44.02 39 | 50X120 2S-F-X-2AG 40 .1377 AC | 2 | ZEMEL CONSTRUCTION CORP INC 6 BROOK AVE EDISON, NJ 57 FORREST ST. | 08820 R2 / 9 | 77,000 115,000 192,000 | | 192,000 | | | 2 | 0.00 12,232.32 6,256.32 |
| 8 | 44.02 41 | 75X120 1SF1G 42,43 .2066 AC | 2 | CONWAY, KEITH & DORA 65 FORREST ST METUCHEN, NJ 65 FORREST ST. | 660 08840 R2 / 9 | 90,000 105,000 195,000 | | 195,000 | | | 1 | 0.00 12,423.45 6,354.08 |
| 9 | 44.02 44 | 50X120 2S-F-X-2AG 45 .1377 AC | 2 | BARRITTA, ANTONIO & ROSA 23 HILLCREST RD. HOLMDEL, N.J. 71 FORREST ST. | 07733 R2 / 9 | 75,600 111,300 186,900 | | 186,900 | | | 2 | 0.00 11,907.40 6,090.14 |
| 10 | 44.02 46 | 75X120 1SB2G 47,48 .2066 AC | 15F | ALTAVILLA,ELENA 75 FORREST ST. METUCHEN, NJ 75 FORREST ST. | 08840 R2 / 9 | 100,000 120,000 220,000 | | *Exempt* | | | 1 | 0.00 0.00 0.00 |
| 11 | 44.02 49 | 50X120 50.01 .1377 AC | 2 | SHI, LIANG & MENG, HUI-HONG 77 FORREST ST METUCHEN NJ 77 FORREST STREET | 08840 R2 / 9 | 75,600 154,400 230,000 | | 230,000 | | | 1 | 0.00 14,653.30 7,494.55 |
| 12 | 44.02 92 | 72X115 2SF2G 7.01 .1901 AC | 2 | LIN, HONG & CHENG, WILLIAM 74 CANAL ST SAYREVILLE, NJ 343 CENTRAL AVE. | 08872 R2 / 9 | 80,000 145,000 225,000 | | 225,000 | | | 2 | 0.00 14,334.75 7,331.63 |
| 13 | 44.02 93 | 55X98 2S-F-X-2AG .1237 AC | 2 | GONCALVES, FLORENTINO & RITA 125 FIFTH STREET EDISON, NJ 12 VAN BUREN AVE. | 08837 R3 / 9 | 72,000 116,000 188,000 | | 188,000 | | | 2 | 0.00 11,977.48 6,125.98 |
| 14 | 44.02 94 2240SQFT | 65X98 2S-F-X-2AG .1462 AC | 2 | 18 VAN BUREN LLC 6 BROOK AVE. EDISON, NJ 18 VAN BUREN AVE. | 08820 R3 / 9 | 74,500 114,700 189,200 | | 189,200 | | | 2 | 0.00 12,053.93 6,165.09 |
| Page Totals | | | | | | 946,400 1,335,500 | 0 | 2,281,900 | | | | Block: 44.02 Lot: 94 |

| 1 | 2 | 3 | | 4 | | | 5 | 6 | 7 | 8 | 9 | 10 | 11 |
|-------------|---|---|---------------|--|---|------------------------------|---------------------------|----------------------|------------------------------|-------------------------|--------------|---|----|
| Line | Block No Lot No. Qualification Account # | Land Dimensions Building Description Additional Lots Acreage | Prop Class | Owner's Name Address City State Property Location | Billing Code Zip Code Zoning/Tax Map Pg | Value | Exemptions Code Amount | Net Taxable Value | Deductions Code No Owners | Special Tax Codes | Num Units | Deduction Amt 2022 Tax 2023 1st | |
| | | | | | | Land Improvemnt Total | | | | | | | |
| 1 | 44.02 95 | 60X100 2SF2G .1377 AC | 2 | CALELLO, PASQUALE 59 WESTERVELT AVENUE EDISON NJ 24 VAN BUREN AVE. | 08817 R3 / 9 | 73,500 119,700 193,200 | | 193,200 | | | 2 | 0.00 12,308.77 6,295.43 | |
| 2 | 44.02 96 | 60X100 2SF2G .1377 AC | 2 | CALELLO, PASQUALE & ROSA 30 VAN BUREN AVE. METUCHEN, N.J. 30 VAN BUREN AVE. | 08840 R3 / 9 | 73,500 112,100 185,600 | | 185,600 | | | 2 | 0.00 11,824.58 6,047.78 | |
| 3 | 44.02 97 | 60X103 2S-F-X-2AG .1419 AC | 2 | CALELLO, ANTONIO 42 MEYER ROAD EDISON NJ 36 VAN BUREN AVE. | 08817 R3 / 9 | 74,200 111,300 185,500 | | 185,500 | | | 2 | 0.00 11,818.21 6,044.53 | |
| 4 | 44.02 98 | 70X97 2S-F-X .1559 AC | 2 | SIGNORELLO, JOSEPH HR. ET UX 625 WOODLAND AVE. ROSELLE PARK, N.J. 42 VAN BUREN AVE. | 45 07204-0000 R3 / 9 | 73,200 88,800 162,000 | | 162,000 | | | 2 | 0.00 10,321.02 5,278.77 | |
| 5 | 44.02 99 | 60X100 2S-F-X-2AG .1377 AC | 2 | PUGLIESE, AGOSTINO & MARIA 46 VAN BUREN AVE. METUCHEN, N.J. 46 VAN BUREN AVE. | 08840 R3 / 9 | 73,500 113,100 186,600 | | 186,600 | | | 2 | 0.00 11,888.29 6,080.37 | |
| 6 | 44.02 100 | 60X100 2S-F-X-2AG .1377 AC | 2 | STRAFACI, JAMES A & JILL 50 VAN BUREN AVE METUCHEN, NJ 50 VAN BUREN AVE. | 660 08840 R3 / 9 | 73,500 111,300 184,800 | | 184,800 | | | 2 | 0.00 11,773.61 6,021.71 | |
| 7 | 44.02 101 | 50X100 2SF2G .1148 AC | 2 | 54 VAN BUREN LLC 30 VAN BUREN AVE METUCHEN, NJ 54 VAN BUREN AVE. | 08840 R3 / 9 | 70,000 124,400 194,400 | | 194,400 | | | 2 | 0.00 12,385.24 6,329.06 | |
| 8 | 44.02 102 | 50X100 2SF2G .1148 AC | 2 | YANG, JASON & JIMMY 58 VAN BUREN AVE METUCHEN, NJ 58 VAN BUREN AVE. | 08840 R3 / 9 | 70,000 155,000 225,000 | | 225,000 | | | 2 | 0.00 14,334.75 7,331.63 | |
| 9 | 44.02 103 | 50X100 2S-F-X-2AG .1148 AC | 2 | CONDIT, JEFFREY & RESA 62 VAN BUREN AVE. METUCHEN, N.J. 62 VAN BUREN AVE. | 660 08840 R3 / 9 | 70,000 112,500 182,500 | | 182,500 | | | 2 | 0.00 11,627.08 5,946.77 | |
| 10 | 44.02 104 | 50X100 2S-F-X-2AG .1148 AC | 2 | YANG, RICHARD & LISA 21 MUIRFIELD BLVD MONROE, NJ 66 VAN BUREN AVE. | 08831 R3 / 9 | 70,000 116,800 186,800 | | 186,800 | | | 2 | 0.00 11,901.03 6,086.88 | |
| 11 | 44.02 105 | 50X100 2SF2G .1148 AC | 2 | PONTORIERO, MICHAEL & FRANCESCA 21 FORREST ST. METUCHEN, N.J. 70 VAN BUREN AVE. | 08840 R3 / 9 | 70,000 111,300 181,300 | | 181,300 | | | 2 | 0.00 11,550.62 5,907.66 | |
| 12 | 44.02 106 | 50X100 2SFX2AG .1148 AC | 2 | YAN, ZHENG & YANG, LI QUN 74 VAN BUREN AVE METUCHEN, NJ 74 VAN BUREN AVE. | 660 08840 R3 / 9 | 70,000 115,800 185,800 | | 185,800 | | | 2 | 0.00 11,633.45 5,950.03 | |
| 13 | 44.02 107 | 50X100 2SF2G .1148 AC | 2 | KANE, JR., JAMES J. & RITA M. 78 VAN BUREN AVE. METUCHEN, N.J. 78 VAN BUREN AVE. | 08840 R3 / 9 | 70,000 112,100 182,100 | | 182,100 | | | 2 | 0.00 11,601.59 5,933.73 | |
| 14 | 44.02 108 | 57X100 2S-F-X-2AG .1309 AC | 2 | PEREIRA, PAULO C 82 VAN BUREN AVE METUCHEN, NJ 82 VAN BUREN AVE. | 660 08840 R3 / 9 | 72,500 116,900 189,400 | | 189,400 | | | 2 | 0.00 12,066.67 6,171.60 | |
| Page Totals | | | | | | 1,003,900 1,621,100 | 0 | 2,625,000 | | | | Block: 44.02 Lot: 108 | |

| 1 | 2 | 3 | 4 | 5 | 6 | 7 | 8 | 9 | 10 | 11 | | |
|-------------|---|---|---------------|---|---|-------------------------------|---------------------------|----------------------|------------------------------|-------------------------|--------------|---|
| Line | Block No Lot No. Qualification Account # | Land Dimensions Building Description Additional Lots Acreage | Prop Class | Owner's Name Address City State Property Location | Billing Code Zip Code Zoning/Tax Map Pg | Value | Exemptions Code Amount | Net Taxable Value | Deductions Code No Owners | Special Tax Codes | Num Units | Deduction Amt 2022 Tax 2023 1st |
| | | | | | | Land Improvemnt Total | | | | | | |
| 1 | 45 1 | 80X120 2SF 2 .2204 AC | 2 | MC NAMARA, JAMES P. 4 NORCROSS AVE. METUCHEN, NJ 4 NORCROSS AVE. | 08840 R2 / 9 | 87,000 33,000 120,000 | | 120,000 | | | 1 | 0.00 7,645.20 3,910.20 |
| 2 | 45 3 | 40X120 2S-F-L .1102 AC | 2 | APPAU, GEORGE & NATALIE M 8 NORCROSS AVE METUCHEN, NJ 8 NORCROSS AVE. | 660 08840 R2 / 9 | 70,000 75,000 145,000 | | 145,000 | | | 1 | 0.00 9,237.95 4,724.83 |
| 3 | 45 4 | 40X120 2S-F-L 1254 SF .1102 AC | 2 | PERDOMO, GAIL 12 NORCROSS AVE METUCHEN, NJ 12 NORCROSS AVE. | 672 08840 R2 / 9 | 70,000 70,000 140,000 | | 140,000 | | | 1 | 0.00 8,919.40 4,561.90 |
| 4 | 45 5 | 80X120 2S-F-O-2UG 6 .2204 AC | 2 | KOCH, BRIAN R & LINDA A 16 NORCROSS AVE METUCHEN, NJ 16 NORCROSS AVE. | 08840 R2 / 9 | 87,000 97,000 184,000 | | 184,000 | | | 1 | 0.00 11,722.64 5,995.64 |
| 5 | 45 7 | 55X120 2S-F-CL 3149 SF 8 .1515 AC | 2 | NG, BRENDA & LIN, ALBERT 43 AYLIN ST METUCHEN, NJ 43 AYLIN ST. | 660 08840 R2 / 9 | 100,000 250,000 350,000 | | 350,000 | | | 1 | 0.00 22,298.50 11,404.75 |
| 6 | 45 9 | 50X120 1.5S-F-F 10 .1377 AC | 2 | OLKHOVSKIY, YAKOV 47 AYLIN ST. METUCHEN NJ 47 AYLIN ST. | 08840 R2 / 9 | 75,600 57,200 132,800 | | 132,800 | | | 1 | 0.00 8,460.69 4,327.29 |
| 7 | 45 11 | 50X120 2S-F-2-2UG 12 .1377 AC | 2 | YAO, ZULIANG & MANYEE CHEUNG- 51 AYLIN ST. METUCHEN, NJ 51 AYLIN ST. | 08840 R2 / M09 | 76,000 120,000 196,000 | | 196,000 | | | 1 | 0.00 12,487.16 6,386.66 |
| 8 | 45 13 | 50X120 2S-F-2BIG 14 .1377 AC | 2 | MIRZA, MUNZIR 57 AYLIN STREET METUCHEN, NJ 57 AYLIN ST. | 660 08840 R2 / 9 | 75,600 117,900 193,500 | | 193,500 | | | 1 | 0.00 12,327.89 6,305.21 |
| 9 | 45 15.01 | .0000 AC | 2 | PATRICK, CHRISTOPHER & MICHELLE 59 AYLIN ST METUCHEN, NJ 59 AYLIN ST. | 45 08840 / | 100,000 260,000 360,000 | | 360,000 | | | 1 | 0.00 22,935.60 11,730.60 |
| 10 | 45 15.02 | 62.5X120 2S-F-CL .1722 AC | 2 | DESAI, NIRUT & KHYATI 63 AYLIN ST METUCHEN, NJ 63 AYLIN ST. | 08840 / | 100,000 250,000 350,000 | | 350,000 | | | 1 | 0.00 22,298.50 11,404.75 |
| 11 | 45 20 | 75X120 1S-B-0,1S-CB-0 21,22 .2066 AC | 2 | NALEPA, RICHARD & MARY M 67 AYLIN ST METUCHEN NJ 67 AYLIN ST. | 08840 R2 / 9 | 86,000 101,000 187,000 | | 187,000 | | | 1 | 0.00 11,913.77 6,093.40 |
| 12 | 45 23 | 75X120 2S-F-O 24,25 .2066 AC | 2 | DOHERTY, JOHN H. & PATRICK ET UX 73 AYLIN ST. METUCHEN, NJ 73 AYLIN ST. | 08840 R2 / 9 | 85,100 92,900 178,000 | | 178,000 | | | 1 | 0.00 11,340.38 5,800.13 |
| 13 | 45 26 | 100X120 1S-F-R 27,28,29 .2755 AC | 2 | WILHELM, TULLIO R & CARDOZO, FERNANDA 81 AYLIN STREET METUCHEN, NJ 81 AYLIN ST. | 660 08840 R2 / 9 | 85,100 53,200 138,300 | | 138,300 | | | 1 | 0.00 8,811.09 4,506.51 |
| 14 | 45 30 | 100X120 2SFR2AG 5763SF 31,32,33 .2755 AC | 2 | D'ANGELO, JOSEPH EDWARD & ROSALINDA 80-82 FORREST ST METUCHEN, NJ 80-82 FORREST ST | 08840 R2 / 9 | 100,000 200,000 300,000 | | 300,000 | | | 1 | 0.00 19,113.00 9,775.50 |
| Page Totals | | | | | | 1,197,400 1,777,200 | 0 | 2,974,600 | | | | Block: 45 Lot: 30 |

| 1 | 2 | 3 | 4 | 5 | 6 | 7 | 8 | 9 | 10 | 11 | | |
|-------------|---|---|---------------|---|---|-------------------------------|---------------------------|----------------------|------------------------------|-------------------------|--------------|---|
| Line | Block No Lot No. Qualification Account # | Land Dimensions Building Description Additional Lots Acreage | Prop Class | Owner's Name Address City State Property Location | Billing Code Zip Code Zoning/Tax Map Pg | Value | Exemptions Code Amount | Net Taxable Value | Deductions Code No Owners | Special Tax Codes | Num Units | Deduction Amt 2022 Tax 2023 1st |
| | | | | | | Land Improvemnt Total | | | | | | |
| 1 | 45 34 | 75X120 1S-F-R 35,36 .2066 AC | 2 | SWYKOWSKI, ANDREA 74 FORREST ST METUCHEN, NJ 74 FORREST ST. | 672 08840 R2 / 9 | 77,000 66,000 143,000 | | 143,000 | | | 1 | 0.00 9,110.53 4,659.66 |
| 2 | 45 37 | 50X120 1S-F-R 38 .1377 AC | 2 | SCHWARTZ, IAN & ALEXIS 68 FORREST ST METUCHEN, NJ 68 FORREST ST. | 660 08840 R2 / 7 | 76,000 66,000 142,000 | | 142,000 | | | 1 | 0.00 9,046.82 4,627.07 |
| 3 | 45 39 | 50X120 2S-F-X-2AG 40 .1377 AC | 2 | ZEMEL, LUCYNA 6 BROOK AVE. EDISON, NJ 64 FORREST ST | 08820 R2 / 9 | 75,600 118,800 194,400 | | 194,400 | | | 2 | 0.00 12,385.22 6,334.52 |
| 4 | 45 41 | 50X120 1.5SF&B 42 .1377 AC | 2 | DISTASO,GLEN & JANINE M 62 FORREST STREET METUCHEN, NJ 62 FORREST ST. | 08840 / | 75,600 83,000 158,600 | | 158,600 | | | 1 | 0.00 10,104.41 5,167.99 |
| 5 | 45 43 | 50X120 1SF 44 .1377 AC | 2 | MOYLE,WILLIAM J. & PAULA 59 FORREST ST. METUCHEN, N.J. 59 FORREST ST. | 08840 / | 75,600 86,400 162,000 | | 162,000 | | | 1 | 0.00 10,321.02 5,278.77 |
| 6 | 45 45 | 50X120 2S-F-L-1UG 46 .1377 AC | 2 | MORANO, ROBERT & CHERYL 54 FORREST ST METUCHEN NJ 54 FORREST ST. | 597 08840 R2 / 9 | 76,000 64,000 140,000 | | 140,000 | | | 1 | 0.00 8,919.40 4,561.90 |
| 7 | 45 47 | 50X120 2S-F-X-1AG 48 .1377 AC | 2 | KING, KENNETH J 48 FORREST ST METUCHEN NJ 48 FORREST ST. | 08840 R2 / 9 | 70,000 108,500 178,500 | | 178,500 | | | 2 | 0.00 11,372.24 5,816.43 |
| 8 | 45 53 | 53X120 2S-F-X-2AG .1460 AC | 2 | ROSSITER, JOHN & GENOVEFFA 44 FORREST ST. METUCHEN, NJ 44 FORREST ST. | 660 08840 R2 / 9 | 77,000 113,000 190,000 | | 190,000 | | | 2 | 0.00 12,104.90 6,191.15 |
| 9 | 45 54 | 52X120 2S-F-X-2AG .1433 AC | 2 | MATRACZ, SYLWESTER & DOROTA & MAREK 40 FORREST ST. METUCHEN, NJ 40 FORREST ST. | 08840 R2 / 9 | 76,400 116,200 192,600 | | 192,600 | | | 2 | 0.00 12,270.55 6,275.88 |
| 10 | 45.01 1 | 50X120 2 .1377 AC | 1 | SHAILU REALTY LLC 1261 US HWY 1 EDISON, NJ AYLIN ST. | 08837 / | 72,000 0 72,000 | | 72,000 | | | 1 | 0.00 4,587.12 2,346.12 |
| 11 | 45.01 3 | 250X240 1S-CB-B 4-12,48-57 1.3774 AC | 4B | FORREST RLTY % BUSSEL RLTY MNGT 2 ETHEL RD. SUITE 202A EDISON NJ 108 LIBERTY ST. | 08817 LI / 9 | 210,000 350,000 560,000 | | 560,000 | | | 1 | 0.00 35,677.60 18,247.60 |
| 12 | 45.01 13 | 100X240 1S-CB-8640 SF 14,15,16,44,45,46,47 .5510 AC | 4B | ESI PROPERTIES LLC 120 LIBERTY ST METUCHEN, NJ 120 LIBERTY ST. | 660 08840 LI / 9 | 110,000 96,100 206,100 | | 206,100 | | | 1 | 0.00 13,130.63 6,715.77 |
| 13 | 45.01 17 | 71662 SQ.FT. 1&3S 55,115 SF 18-25,31-43 1.6451 AC | 4B | SSCP METUCHEN, LLC 1735 MARKET ST. # A462 PHILADELPHIA, PA 138 LIBERTY ST. | 19103 LI / 9 | 265,000 630,000 895,000 | | 895,000 | | | 1 | 0.00 57,020.45 29,163.58 |
| 14 | 45.01 58.01 | 50X120 59.01 .1377 AC | 1 | SHAILU REALTY LLC 1261 US HWY 1 EDISON, NJ LIBERTY ST. | 08837 LI / 9 | 72,000 0 72,000 | | 72,000 | | | 1 | 0.00 4,587.12 2,346.12 |
| Page Totals | | | | | | 1,408,200 1,898,000 | 0 | 3,306,200 | | | | Block: 45.01 Lot: 58.01 |

| 1 | 2 | 3 | | 4 | | 5 | 6 | 7 | 8 | 9 | 10 | 11 |
|-------------|---|---|---------------|---|---|------------------------------|---------------------------|----------------------|------------------------------|-------------------------|--------------|---|
| Line | Block No Lot No. Qualification Account # | Land Dimensions Building Description Additional Lots Acreage | Prop Class | Owner's Name Address City State Property Location | Billing Code Zip Code Zoning/Tax Map Pg | <u>Value</u> | Exemptions Code Amount | Net Taxable Value | Deductions Code No Owners | Special Tax Codes | Num Units | Deduction Amt 2022 Tax 2023 1st |
| | | | | | | Land Improvemnt Total | | | | | | |
| 1 | 46 1 | 125X100 1S-M-B 1.01,2,3,4 .2870 AC | 4B | LEO, JOSEPH & SHIRLEY 25 LIBERTY STREET METUCHEN, NJ 25 LIBERTY ST. | 08840 L-1 / 9 | 84,000 266,000 350,000 | | 350,000 | | | 1 | 0.00 22,298.50 11,404.75 |
| 2 | 46 29 | 50X100 1S-F-R 30 .1148 AC | 2 | MOLOCHNICK, JOANNE & GREGORY 82 AYLIN ST METUCHEN, NJ 82 AYLIN ST. | 08840 / | 60,000 55,000 115,000 | | 115,000 | | | 1 | 0.00 7,326.65 3,747.28 |
| 3 | 46 31 | 75X100 1.5SF1G 32,33 .1722 AC | 2 | KINDLER, MICHAEL S 76 AYLIN ST METUCHEN, NJ 76 AYLIN ST. | 660 08840 R2 / 9 | 78,800 56,200 135,000 | | 135,000 | | | 1 | 0.00 8,600.85 4,398.98 |
| 4 | 46 34 | 75X100 1.5SF1G 35,36 .1722 AC | 2 | BALUCH, JOSEPH R 72 AYLIN ST METUCHEN, NJ 72 AYLIN ST. | 08840 R2 / 9 | 78,800 60,800 139,600 | | 139,600 | S1 1 | | 1 | 250.00 8,643.92 4,423.87 |
| 5 | 46 37 | 100X100 2SF2G (PARTIAL) 38,39,40 .2296 AC | 2 | GIBBONS, EDWARD C. & KATHRYN M. 66 AYLIN ST. METUCHEN, NJ 66 AYLIN ST. | 08840 / | 90,000 113,000 203,000 | | 203,000 | | | 1 | 0.00 12,933.13 6,614.76 |
| 6 | 46 41 | 50X100 2SF 42 .1148 AC | 2 | MUKHTAR, MOHAMED 60 AYLIN ST METUCHEN NJ 60 AYLIN ST. | 660 08840 / | 70,000 51,600 121,600 | | 121,600 | | | 1 | 0.00 7,747.14 3,962.34 |
| 7 | 46 43 C0101 | 810 SF CONDO .0000 AC | 2 | SIMONE, RON, JR 50 AYLIN ST-UNIT 1A METUCHEN, NJ 50 AYLIN ST. #1A | 660 08840 R2 / 9 | 20,000 60,000 80,000 | | 80,000 | | | 1 | 0.00 5,096.80 2,606.80 |
| 8 | 46 43 C0102 | 660 S F CONDO .0000 AC | 2 | WILGUS, KIMBERLY E 50 AYLIN ST 1B METUCHEN, NJ 50 AYLIN ST. #1B | 660 08840 R2 / 9 | 16,000 49,000 65,000 | | 65,000 | | | 1 | 0.00 4,141.15 2,118.03 |
| 9 | 46 43 C0201 | 630 SF CONDO .0000 AC | 2 | FEDERAL HOME LOAN MORTGAGE CORP 8200 JONES BRANCH DR MCLEAN, VA 50 AYLIN ST. #2A | 660 22102 R2 / 9 | 15,100 46,900 62,000 | | 62,000 | | | 1 | 0.00 3,950.02 2,020.27 |
| 10 | 46 43 C0202 | 630 SF CONDO .0000 AC | 2 | GROSS, REBECCA 50 AYLIN STREET UNIT 2B METUCHEN, NJ 50 AYLIN ST. #2B | 672 08840 R2 / 9 | 15,100 46,900 62,000 | | 62,000 | | | 1 | 0.00 3,950.02 2,020.27 |
| 11 | 46 43 C0301 | 775 SF CONDO .0000 AC | 2 | MATHUR, AVENENDRA & LALITA 185 ETHEL ST METUCHEN, NJ 50 AYLIN ST. #3A | 08840 R2 / 9 | 18,400 56,600 75,000 | | 75,000 | | | 1 | 0.00 4,778.25 2,443.88 |
| 12 | 46 43 C0302 | 775 SF CONDO .0000 AC | 2 | TONG,KAHO & YIN-MAE 18 NORTON STREET EDISON, NJ 50 AYLIN ST. #3B | 08820 R2 / 9 | 18,000 56,000 74,000 | | 74,000 | | | 1 | 0.00 4,714.54 2,411.29 |
| 13 | 46 43 C0401 | 308 SF CONDO .0000 AC | 2 | 50 AYLIN LLC 1941 OAK TREE RD STE 201 EDISON, NJ 50 AYLIN ST. #4A | 08820 R2 / 9 | 12,000 23,000 35,000 | | 35,000 | | | 1 | 0.00 2,229.85 1,140.48 |
| 14 | 46 43 C0501 | 800 SF CONDO .0000 AC | 2 | COLLINS, E & BARRERA, A 50 AYLIN STREET 5A METUCHEN, NJ 50 AYLIN ST. #5A | 660 08840 R2 / 9 | 13,400 41,600 55,000 | | 55,000 | | | 1 | 0.00 3,504.05 1,792.18 |
| Page Totals | | | | | | S1 250 | 589,600 982,600 | 0 | 1,572,200 | | | Block: 46 Lot: 43 |

| 1 | 2 | 3 | 4 | 5 | 6 | 7 | 8 | 9 | 10 | 11 | | |
|-------------|---|---|---------------|--|---|-------------------------------|---------------------------|----------------------|------------------------------|-------------------------|--------------|---|
| Line | Block No Lot No. Qualification Account # | Land Dimensions Building Description Additional Lots Acreage | Prop Class | Owner's Name Address City State Property Location | Billing Code Zip Code Zoning/Tax Map Pg | Value | Exemptions Code Amount | Net Taxable Value | Deductions Code No Owners | Special Tax Codes | Num Units | Deduction Amt 2022 Tax 2023 1st |
| | | | | | | Land Improvemnt Total | | | | | | |
| 1 | 46 49 1228SQFT | 50X100 1.5S-F-F 50 .1148 AC | 2 | MALIK, SUMIT 44 AYLIN ST METUCHEN, NJ 44 AYLIN ST. | 660 08840 / 9 | 70,000 105,000 175,000 | | 175,000 | | | 1 | 0.00 11,149.25 5,702.38 |
| 2 | 46 51 | 50X100 1S-F-R 52 .1148 AC | 2 | MOERSDORF, JANINE 40 AYLIN ST METUCHEN NJ 40 AYLIN ST. | 08840-0000 R2 / 9 | 70,000 60,000 130,000 | | 130,000 | | | 1 | 0.00 8,282.30 4,236.05 |
| 3 | 46 53 | 50X100 2S-F-O-2AG 54 .1148 AC | 2 | NICODEMO, PHILIP & DEBORAH-TRUSTEES 36 AYLIN STREET METUCHEN, NJ 36 AYLIN ST. | 08840 R2 / 9 | 70,000 137,900 207,900 | | 207,900 | | | 1 | 0.00 12,646.44 6,468.13 |
| 4 | 46 55 | 50X100 1.5S-F-F 56 .1148 AC | 2 | KUSULAS, DINO & SANDRA 32 AYLIN ST. METUCHEN, NJ 32 AYLIN ST. | 08840 R2 / 9 | 70,000 67,800 137,800 | | 137,800 | | | 1 | 0.00 8,779.24 4,490.21 |
| 5 | 46 57 | 175X100 .4017 AC | 1 | LEONARD ST P'SHIP/NEIL STEIN 207 NEW YORK BLVD SEA GIRT NJ 35 LIBERTY ST. | 08750 LI / 9 | 100,000 0 100,000 | | 100,000 | | | 1 | 0.00 6,371.00 3,258.50 |
| 6 | 46 58 | 0.96 ACRE 2(1SCB)=19780SF .9600 AC | 4B | 55/65 LIBERTY ST LLC/NEIL STEIN 207 NEW YORK BLVD SEA GIRT NJ 51, 55-65 LIBERTY ST. | 08750 LI / 9 | 350,000 350,000 700,000 | | 700,000 | | | 1 | 0.00 44,597.00 22,809.50 |
| 7 | 47 1 | 60X101 2S-F-CL 2 .1391 AC | 2 | CHOI, DONGMYUNG & KATIE J 333 CENTRAL AVE METUCHEN, NJ 333 CENTRAL AVE. | 08840 R2 / 9 | 100,000 200,000 300,000 | | 300,000 | | | 1 | 0.00 19,113.00 9,775.50 |
| 8 | 47 3 | 60X104 3060 SF 4 .1433 AC | 2 | TAK, WOO SUK & JIHYE 329 CENTRAL AVE. METUCHEN, NJ 329 CENTRAL AVE. | 08840 R2 / 9 | 75,000 185,000 260,000 | | 260,000 | | | 1 | 0.00 16,564.60 8,472.10 |
| 9 | 47 5 | 6480 SQ.FT. 2S-F-CL 3300 SF 6 .1488 AC | 2 | ENGLISH, CAMILLE & CLAUDIUS 325 CENTRAL AVE METUCHEN, NJ 325 CENTRAL AVE. | 08840 R2 / 9 | 76,000 167,000 243,000 | | 243,000 | | | 1 | 0.00 15,481.53 7,918.16 |
| 10 | 47 7 | 60X111 1.5S-F-F 8 .1529 AC | 2 | BHALODIA, SAGAR 321 CENTRAL AVE METUCHEN, NJ 321 CENTRAL AVE. | 08840 R2 / 0009 | 76,400 65,800 142,200 | | 142,200 | | | 1 | 0.00 9,059.56 4,633.59 |
| 11 | 47 9 | 50X120 1.5S-F-F-1AG 10 .1377 AC | 2 | RAYMOND, CHRISTOPHER H 13 AYLIN ST METUCHEN, NJ 13 AYLIN ST. | 08840 R2 / 9 | 76,000 67,000 143,000 | | 143,000 | | | 1 | 0.00 9,110.53 4,659.66 |
| 12 | 47 11 | 70X120 1S-F-R 12 .1928 AC | 2 | HOGAN, MARGARET 17 AYLIN ST METUCHEN, NJ 17 AYLIN ST. | 672 08840 R2 / 9 | 83,200 56,800 140,000 | | 140,000 | | | 1 | 0.00 8,919.40 4,561.90 |
| 13 | 47 13 | 80X120 2SF 2797 SQ.FT. 14 .2204 AC | 2 | FALKOVICH, MIKHAIL & IRENE 21 AYLIN ST METUCHEN, NJ 21 AYLIN ST. | 660 08840 R2 / 9 | 87,000 253,000 340,000 | | 340,000 | | | 1 | 0.00 21,661.40 11,078.90 |
| 14 | 47 15 | 50X120 1.5S-F-F-3AG 16 .1377 AC | 2 | KERWICK, MICHAEL C & JAIME K 19 FORREST ST METUCHEN, NJ 19 FORREST ST. | 660 08840 R2 / 9 | 76,000 104,000 180,000 | | 180,000 | | | 1 | 0.00 11,467.80 5,865.30 |
| Page Totals | | | | | | 1,379,600 1,819,300 | 0 | 3,198,900 | | | | Block: 47 Lot: 15 |

| 1 | 2 | 3 | 4 | 5 | 6 | 7 | 8 | 9 | 10 | 11 | | |
|-------------|---|---|---------------|---|---|-------------------------------|---------------------------|----------------------|------------------------------|-------------------------|--------------|---|
| Line | Block No Lot No. Qualification Account # | Land Dimensions Building Description Additional Lots Acreage | Prop Class | Owner's Name Address City State Property Location | Billing Code Zip Code Zoning/Tax Map Pg | Value | Exemptions Code Amount | Net Taxable Value | Deductions Code No Owners | Special Tax Codes | Num Units | Deduction Amt 2022 Tax 2023 1st |
| | | | | | | Land Improvemnt Total | | | | | | |
| 1 | 47 17 | 50X120 1.5S-F-F-1AG 18 .1377 AC | 2 | DELLISANTI, MICHAEL 15 FORREST ST METUCHEN, NJ 15 FORREST ST. | 660 08840 R2 / 9 | 77,000 58,000 135,000 | | 135,000 | | | 1 | 0.00 8,600.85 4,398.98 |
| 2 | 47 19 | 50X120 1.5S-F-F-1AG 20 .1377 AC | 2 | HAYTER, JARED & FUERTES, EVELYN 11 FORREST STREET METUCHEN, NJ 11 FORREST ST. | 660 08840 R3 / 9 | 77,000 63,000 140,000 | | 140,000 | | | 1 | 0.00 8,919.40 4,561.90 |
| 3 | 47 21 | 50X120 1.5S-F-F-1AG 22 .1377 AC | 2 | JABLONKA, BERNARD & DANIELLE NIGHT 7 FORREST ST METUCHEN, NJ 7 FORREST ST. | 08840 R2 / 9 | 76,000 61,000 137,000 | | 137,000 | | | 1 | 0.00 8,728.27 4,464.15 |
| 4 | 48 1.01 | 5867 SQ.FT. 2S-F-CL .1347 AC | 2 | FAN, MICHAEL & LEE, DASOM 307 CENTRAL AVE METUCHEN, NJ 307 CENTRAL AVE. | 660 08840 R2 / 9 | 100,000 200,000 300,000 | | 300,000 | | | 1 | 0.00 19,113.00 9,775.50 |
| 5 | 48 1.02 | 6000 SQ.FT. 4 .1377 AC | 2 | MALHOTRA, SUPRIYA & DUDANEY, RITESH 305 CENTRAL AVE METUCHEN, NJ 305 CENTRAL AVE | 660 08840 R2 / 9 | 100,000 200,000 300,000 | | 300,000 | | | 1 | 0.00 19,113.00 9,775.50 |
| 6 | 48 5 | 50X122 1.5S-F-F-1AG 6 .1400 AC | 2 | SILAGYI, J, JR & WILLIAM J & DURSKI, K 301 CENTRAL AVE METUCHEN, NJ 301 CENTRAL AVE. | 08840 R2 / 9 | 68,700 56,000 124,700 | | 124,700 | | | 1 | 0.00 7,944.64 4,063.35 |
| 7 | 48 7 | 50X125 1S-F-R-1AG 8 .1435 AC | 2 | HOGAN, EDWARD D 297 CENTRAL AVE METUCHEN, NJ 297 CENTRAL AVE. | 08840 R2 / 9 | 70,000 67,000 137,000 | | 137,000 | | | 1 | 0.00 8,728.27 4,464.15 |
| 8 | 48 9 | 50 X 120 2S-CB-B 3240 SF 10 .1377 AC | 4B | LUMINOUS LUX INC 687 AMBOY AVE EDISON, NJ 9 LIBERTY ST. | 08837 LI / 9 | 52,000 125,000 177,000 | | 177,000 | | | 1 | 0.00 11,276.67 5,767.55 |
| 9 | 48 11 | .42 AC 1S-CB-A 12,13,14,15,16,16.01 .4200 AC | 4B | NORCROSS, LLC/NEIL STEIN 207 NEW YORK BLVD SEA GIRT NJ 15 LIBERTY ST. | 08750 LI / 9 | 228,000 151,000 379,000 | | 379,000 | | | 1 | 0.00 24,146.09 12,349.72 |
| 10 | 48 17 | 75X100 1S&B1G 18,19 .1722 AC | 2 | AWAD, AHMED M 22 AYLIN ST METUCHEN, NJ 22 AYLIN ST. | 660 08840 / | 80,000 50,000 130,000 | | 130,000 | | | 1 | 0.00 8,282.30 4,236.05 |
| 11 | 48 20 | 50X100 1.5S-F-F 21 .1148 AC | 2 | SZABO, JOHN & ELIZABETH 18 AYLIN ST. METUCHEN, NJ 18 AYLIN ST. | 08840 R2 / 9 | 70,000 63,000 133,000 | | 133,000 | | | 1 | 0.00 8,473.43 4,333.81 |
| 12 | 48 22 | 75X100 1S-F-R 23,24 .1722 AC | 2 | PHAN, AN V & HOANG, HANH T 14 AYLIN ST. METUCHEN, NJ 14 AYLIN ST. | 672 08840 R2 / 9 | 80,000 62,000 142,000 | | 142,000 | | | 1 | 0.00 9,046.82 4,627.07 |
| 13 | 48.01 2.012 | 1.3831 AC. 1.3831 AC | 1 | SPG 60 LEONARD ST LLC 1 TWR BRIDGE,100 FRONT ST CONSHOHOCKEN, PA LEONARD ST. | 19428 LI / 9 | 131,400 0 131,400 | | 131,400 | | | 1 | 0.00 8,371.49 4,281.67 |
| 14 | 48.01 61.01 | 200 X 200 1S+2S OFFICE/WH .9183 AC | 4B | LEONARD ST P'SHIP/NEIL STEIN 207 NEW YORK BLVD SEA GIRT NJ 203 NORCROSS AVE. | 08750 LI / 0 | 185,000 415,000 600,000 | | 600,000 | | | 1 | 0.00 38,226.00 19,551.00 |
| Page Totals | | | | | | 1,395,100 1,571,000 | 0 | 2,966,100 | | | | Block: 48.01 Lot: 61.01 |

| 1 | 2 | 3 | 4 | 5 | 6 | 7 | 8 | 9 | 10 | 11 | | |
|-------------|---|---|---------------|---|---|-----------------------------------|---------------------------|----------------------|------------------------------|-------------------------|--------------|---|
| Line | Block No Lot No. Qualification Account # | Land Dimensions Building Description Additional Lots Acreage | Prop Class | Owner's Name Address City State Property Location | Billing Code Zip Code Zoning/Tax Map Pg | Value | Exemptions Code Amount | Net Taxable Value | Deductions Code No Owners | Special Tax Codes | Num Units | Deduction Amt 2022 Tax 2023 1st |
| | | | | | | Land Improvemnt Total | | | | | | |
| 1 | 48.01 61.02 | 100 X 200 1S WH 7300 SF .4591 AC | 4B | SAMUEL TEPP ASSOCIATES REALTY LLC 11 LEONARD ST METUCHEN, NJ 11 LEONARD ST. | 08840 / | 151,000 139,000 290,000 | | 290,000 | | | 1 | 0.00 18,475.90 9,449.65 |
| 2 | 48.01 62 C0001 | .0000 1S 6800SF CONDO .0000 AC | 4B | HEXAGON METUCHEN LLC 46-48 LIBERTY ST METUCHEN, NJ 46 LIBERTY ST. | 08840 LI / 9 | 50,000 143,000 193,000 | | 193,000 | | | 1 | 0.00 12,296.03 6,288.91 |
| 3 | 48.01 62 C0002 | .000 1S 6800SF CONDO .0000 AC | 4B | HEXAGON METUCHEN LLC 46-48 LIBERTY ST METUCHEN, NJ 48 LIBERTY ST. | 08840 LI / 9 | 50,000 143,000 193,000 | | 193,000 | | | 1 | 0.00 12,296.03 6,288.91 |
| 4 | 48.01 62 C0003 | .000 1S 5067SF CONDO .0000 AC | 4B | INAYRA LLC 50 LIBERTY ST UNIT #3 METUCHEN, NJ 50 LIBERTY ST. | 08840 / | 45,000 132,000 177,000 | | 177,000 | | | 1 | 0.00 11,276.67 5,767.55 |
| 5 | 48.01 62 C0004 | .000 1S 5067SF CONDO .0000 AC | 4B | SUNWEST LIMIT C/O OLGA ALBUQUERQUE 15 W. 53RD ST. APT. 41B NEW YORK, NY 52 LIBERTY ST. | 10019 LI / 9 | 45,000 132,000 177,000 | | 177,000 | | | 1 | 0.00 11,276.67 5,767.55 |
| 6 | 48.01 64.01 | 6.9187 ACRES 1S-CB-B 6.9187 AC | 4B | SPG 60 LEONARD ST LLC 1 TOWER 100 FRONT #350 CONSHOHOCKEN PA 60 LEONARD ST. | 19428 LI / 9 | 830,200 3,460,200 4,290,400 | | 4,290,400 | | | 1 | 0.00 267,505.55 136,817.90 |
| 7 | 48.01 64.02 | 2.082 ACRES 4600SF + ATTIC 2.0820 AC | 4B | BKM LEONARD STREET LLC 70 LEONARD ST METUCHEN, NJ 70 LEONARD ST. | 08840 LI / 9 | 270,700 240,000 510,700 | | 510,700 | | | 1 | 0.00 25,484.00 13,034.00 |
| 8 | 48.01 65 | 1.462 AC. 1SCB 1.4620 AC | 4B | 4 LEONARD REALTY LLC 4 LEONARD ST METUCHEN, NJ 4 LEONARD ST. | 85129 08840 LI / 9 | 246,000 204,000 450,000 | | 450,000 | | | 1 | 0.00 28,669.50 14,663.25 |
| 9 | 48.01 66 | 131X200 1SCB .6015 AC | 4B | LIBERTY ST REALTY LLC 724 CLINTON AVE KENILWORTH, NJ 60 LIBERTY ST. | 07033 LI / 9 | 190,000 195,000 385,000 | | 385,000 | | | 1 | 0.00 24,528.35 12,545.23 |
| 10 | 48.01 68 | 149X200 1SCB .6841 AC | 4B | TECHNICAL INVESTMENT GROUP 70 LIBERTY STREET METUCHEN, NJ 70 LIBERTY ST. | 08840 LI / 9 | 212,000 323,000 535,000 | | 535,000 | | | 1 | 0.00 34,084.85 17,432.98 |
| 11 | 48.01 72 | 145457 SQ.FT. 75,76 3.3392 AC | 4B | H B ASSOCIATES 76 LIBERTY ST METUCHEN, NJ 76-84 LIBERTY ST. | 08840 LI / 9 | 470,000 1,082,000 1,552,000 | | 1,552,000 | | | 1 | 0.00 98,877.92 50,571.92 |
| 12 | 48.01 74 | 1.586 AC. TWO 1SCB WH/OFF 1.5860 AC | 4B | 74 LIBERTY STREET LLC 19 ORMONT LN MATAWAN, NJ 74 LIBERTY ST. | 07747 LI / 9 | 260,000 240,000 500,000 | | 500,000 | | | 1 | 0.00 31,855.00 16,292.50 |
| 13 | 48.04 2.02 C0001 | .0000 AC | 4B | FAEGAN LLC 160-1 LIBERTY ST METUCHEN, NJ 160-1 LIBERTY ST. | 08840 LI / | 25,000 72,000 97,000 | | 97,000 | | | 1 | 0.00 6,179.87 3,160.75 |
| 14 | 48.04 2.02 C0201 | 1 & 2S 1643 SF .0000 AC | 4B | UNIQUE PROPERTIES LLC 160-2 LIBERTY ST METUCHEN, NJ 160-2 LIBERTY ST. | 660 08840 LI / | 23,700 60,900 84,600 | | 84,600 | | | 1 | 0.00 5,389.87 2,756.70 |
| Page Totals | | | | | | 2,868,600 6,566,100 | 0 | 9,434,700 | | | | Block: 48.04 Lot: 2.02 |

| 1 | 2 | 3 | 4 | 5 | 6 | 7 | 8 | 9 | 10 | 11 | | |
|-------------|---|---|---------------|--|---|-------------------------------|---------------------------|----------------------|------------------------------|-------------------------|--------------|---|
| Line | Block No Lot No. Qualification Account # | Land Dimensions Building Description Additional Lots Acreage | Prop Class | Owner's Name Address City State Property Location | Billing Code Zip Code Zoning/Tax Map Pg | Value | Exemptions Code Amount | Net Taxable Value | Deductions Code No Owners | Special Tax Codes | Num Units | Deduction Amt 2022 Tax 2023 1st |
| | | | | | | Land Improvemnt Total | | | | | | |
| 1 | 48.04 2.02 C0301 | .0000 AC | 4B | ROA HOLDINGS LLC 160 LIBERTY STREET METUCHEN, NJ 160-3A LIBERTY ST. | 08840 LI / | 12,000 53,000 65,000 | | 65,000 | | | 1 | 0.00 4,141.15 2,118.03 |
| 2 | 48.04 2.02 C0302 | .0000 AC | 4B | TOP SEED REALTY LLC 160 LIBERTY ST STE 3B METUCHEN, NJ 160-3B LIBERTY ST. | 08840 LI / | 22,000 75,000 97,000 | | 97,000 | | | 1 | 0.00 6,179.87 3,160.75 |
| 3 | 48.04 2.02 C0303 | 2S-C-B .0000 AC | 4B | DUNFORD REFRIGERATION HEATING & AIR 160 LIBERTY ST STE 3D METUCHEN, NJ 160-3C LIBERTY ST | 660 08840 LI / | 21,700 73,300 95,000 | | 95,000 | | | 1 | 0.00 6,052.45 3,095.58 |
| 4 | 48.04 2.02 C0304 | .0000 AC | 4B | DUNFORD REFRIGERATION HEATING & AIR 160 LIBERTY STREET STE 3D METUCHEN, NJ 160-3D LIBERTY ST. | 660 08840 LI / | 12,000 42,000 54,000 | | 54,000 | | | 1 | 0.00 3,440.34 1,759.59 |
| 5 | 48.04 2.02 C0401 | 1S-CB 3090 SF C0402,C0403,C0404 .0000 AC | 4B | USHAUN REALTY LLC 160-4 LIBERTY ST, #4A-4D METUCHEN, NJ 160-4A LIBERTY ST. | 08840 LI / | 67,400 116,200 183,600 | | 183,600 | | | 1 | 0.00 11,697.16 5,982.61 |
| 6 | 48.04 2.02 C0501 | .0000 AC | 4B | ALLER NOTHING PROPERTY MGMT LLC 258 GATZMER AVE JAMESBURG NJ 160-5A LIBERTY ST. | 08831 LI / | 12,000 29,000 41,000 | | 41,000 | | | 1 | 0.00 2,612.11 1,335.99 |
| 7 | 48.04 2.02 C0502 | .0000 AC | 4B | TEKB213 MANAGEMENT LLC 213 SANFORD ST EAST ORANGE, NJ 160-5B LIBERTY ST. | 07018 LI / | 20,000 48,000 68,000 | | 68,000 | | | 1 | 0.00 4,332.28 2,215.78 |
| 8 | 48.04 2.02 C0503 | ASSESSED W/C-5D .0000 AC | 4B | BOBKO, BOHDAN 160 LIBERTY ST, #5C & 5D METUCHEN, NJ 160-5C LIBERTY ST. | 08840 LI / | 37,000 91,000 128,000 | | 128,000 | | | 1 | 0.00 8,154.88 4,170.88 |
| 9 | 48.04 2.02 C0504 | ASSESSED W/C-5C .0000 AC | 1 | BOBKO, BOHDAN 160 LIBERTY ST, #5C & 5D METUCHEN, NJ 160-5D LIBERTY ST. | 08840 LI / | 0 0 0 | | 0 | | | 1 | 0.00 0.00 0.00 |
| 10 | 49 1.02 | 1.66 AC. POST OFFICE/CW 7 1.6600 AC | 4A | CHARLES GAVARIS TRUST 52 FREESIA COURT. HOLMDEL, NJ 195-201 CENTRAL AVE. | 07733 B2 / 10 | 215,000 220,000 435,000 | | 435,000 | | | 1 | 0.00 27,713.85 14,174.48 |
| 11 | 49 2 | 103X157 DEMO'D2020 .3712 AC | 1 | 158 DURHAM AVE LLC 58 ELM AVE. METUCHEN, NJ 158 DURHAM AVE. | 2885 08840 / | 200,000 0 200,000 | | 200,000 | | | 2 | 0.00 12,742.00 6,517.00 |
| 12 | 49 3 | 221X190 BOROUGH GARAGE 4,40,41.01 .9640 AC | 15C | BOROUGH OF METUCHEN 500 MAIN ST. METUCHEN, NJ 44 JERSEY AVE | 08840 / 10 | 500,000 400,000 900,000 | | *Exempt* | | | 1 | 0.00 0.00 0.00 |
| 13 | 49 6 | 79X88 2S-F- 2280 SF .1596 AC | 2 | LANDMARK INSPIRED PROPERTIES LLC 156 DURHAM AVE METUCHEN, NJ 156 DURHAM AVE. | 08840 B2 / 10 | 75,000 75,000 150,000 | | 150,000 | | | 1 | 0.00 9,556.50 4,887.75 |
| 14 | 49 9.03 | 155X77 1S&CB 2106 SF 8 .2740 AC | 4A | 209 CENTRAL AVE REALTY LLC 103 SPISSO CT. SOUTH PLAINFIELD, NJ 209 CENTRAL AVE. | 07080 B2 / 10 | 212,000 88,000 300,000 | | 300,000 | | | 1 | 0.00 19,113.00 9,775.50 |
| Page Totals | | | | | | 906,100 910,500 | 0 | 1,816,600 | | | | Block: 49 Lot: 9.03 |

| 1 | 2 | 3 | 4 | 5 | 6 | 7 | 8 | 9 | 10 | 11 | | |
|-------------|---|---|---------------|--|---|-------------------------------------|---------------------------|----------------------|------------------------------|-------------------------|--------------|---|
| Line | Block No Lot No. Qualification Account # | Land Dimensions Building Description Additional Lots Acreage | Prop Class | Owner's Name Address City State Property Location | Billing Code Zip Code Zoning/Tax Map Pg | Value | Exemptions Code Amount | Net Taxable Value | Deductions Code No Owners | Special Tax Codes | Num Units | Deduction Amt 2022 Tax 2023 1st |
| | | | | | | Land Improvemnt Total | | | | | | |
| 1 | 49 10 1368SQFT | 65X91 2S-F-O-1UG .1358 AC | 2 | SINGH, MILANDEEP & KANSRA, ANCHAL 219 CENTRAL AVE METUCHEN, NJ 219 CENTRAL AVE. | 672 08840 B2 / 10 | 66,500 108,500 175,000 | | 175,000 | | | 1 | 0.00 11,149.25 5,702.38 |
| 2 | 49 11 | 6.60 ACRES 77 UNITS 57 6.6000 AC | 4C | HOMESTEAD VILLAGE AT METUCHEN, LLC 90 WOODBRIDGE CENTER DR. WOODBRIDGE, NJ COPPERFIELD LANE | 07095 R7 / | 1,320,000 3,780,000 5,100,000 | | 5,100,000 | | | 1 | 0.00 324,921.00 166,183.50 |
| 3 | 49 12 | 75X113 2S-F-S-1AG .1946 AC | 4A | S.M.W. HOLDINGS LLC 227 CENTRAL AVE. METUCHEN, NJ 227 CENTRAL AVE. | 08840 B2 / 10 | 76,000 174,000 250,000 | | 250,000 | | | 1 | 0.00 15,927.50 8,146.25 |
| 4 | 49 13 | 50X125 AVG 1S-F-R .1435 AC | 2 | DNI INDUSTRIES INC 340 CAMPUS DR EDISON, NJ 229 CENTRAL AVE. | 08837 B2 / 10 | 60,000 45,000 105,000 | | 105,000 | | | 1 | 0.00 6,689.55 3,421.43 |
| 5 | 49 14.01 | 30X105 2SF 1268 SF .0723 AC | 4A | DNI INDUSTRIES INC 340 CAMPUS DR EDISON, NJ 233 CENTRAL AVE. | 08837 B2 / 10 | 55,000 145,000 200,000 | | 200,000 | | | 1 | 0.00 12,742.00 6,517.00 |
| 6 | 49 14.02 888SQFT | 30X140 2S-F-O .0964 AC | 2 | ARTHUR, TARISHA & KEITH 235 CENTRAL AVE METUCHEN, NJ 235 CENTRAL AVE. | 660 08840 / 10 | 45,000 55,000 100,000 | | 100,000 | | | 1 | 0.00 6,371.00 3,258.50 |
| 7 | 49 16 | 40X147 16.01 .1350 AC | 1 | 247 CENTRAL METUCHEN LLC 247 CENTRAL AVE METUCHEN, NJ 237 CENTRAL AVE. | 08840 B2 / 10 | 69,600 0 69,600 | | 69,600 | | | 1 | 0.00 4,434.22 2,267.92 |
| 8 | 49 18.01 | 140X156 1SCB&B .5014 AC | 4A | 247 CENTRAL METUCHEN LLC 247 CENTRAL AVE METUCHEN, NJ 247 CENTRAL AVE. | 08840 / | 247,000 153,000 400,000 | | 400,000 | | | 1 | 0.00 25,484.00 13,034.00 |
| 9 | 49 18.02 | 100X169 2SCB&B .3880 AC | 4A | RONALD HOLDINGS LLC 257 CENTRAL AVE METUCHEN, NJ 257 CENTRAL AVE. | 08840 B2 / 10 | 205,000 275,000 480,000 | | 480,000 | | | 1 | 0.00 30,580.80 15,640.80 |
| 10 | 49 18.03 | 93X177 2SCB 3200 SF .3779 AC | 4A | LEPORE REALTY LLC 257 CENTRAL AVE. METUCHEN, NJ 267 CENTRAL AVE. | 660 08840 B2 / 10 | 175,000 152,000 327,000 | | 327,000 | | | 1 | 0.00 20,833.17 10,655.30 |
| 11 | 49 32.06 | 21278 SQ.FT. 2S-CB-A 33 .4885 AC | 4A | G & J METUCHEN PLAZA LLC 279 CENTRAL AVENUE METUCHEN NJ 279 CENTRAL AVE. | 08840 / | 260,000 240,000 500,000 | | 500,000 | | | 1 | 0.00 31,855.00 16,292.50 |
| 12 | 49 39 | .85 AC 1S-CB-B .1300 AC | 4B | TWO BROTHER'S HOLDINGS LLC 33 JERSEY AVE METUCHEN, NJ 33 JERSEY AVE. | 08840 B2 / 10 | 170,000 150,000 320,000 | | 320,000 | | | 1 | 0.00 20,387.20 10,427.20 |
| 13 | 49 40 T01 | 50X50 CELL TOWER .0574 AC | 4A | NY SMSA LP D/B/A VERIZON WIRELESS P.O.# 2549-DUFF & PHELPS ADDISON, TX JERSEY AVE. | 75001 / | 50,000 110,000 160,000 | | 160,000 | | | 1 | 0.00 10,193.60 5,213.60 |
| 14 | 49 50 | 85 X 250 1SCB1G .4878 AC | 4A | TOP SEED REALTY 4 LLC 160 LIBERTY ST, UNIT-3B METUCHEN, NJ 289 CENTRAL AVE. | 08840 B2 / 10 | 127,000 128,000 255,000 | | 255,000 | | | 1 | 0.00 16,246.05 8,309.18 |
| Page Totals | | | | | | 2,926,100 5,515,500 | 0 | 8,441,600 | | | | Block: 49 Lot: 50 |

| 1 | 2 | 3 | 4 | 5 | 6 | 7 | 8 | 9 | 10 | 11 | | |
|-------------|---|---|---------------|---|---|-----------------------------------|---------------------------|----------------------|------------------------------|-------------------------|--------------|---|
| Line | Block No Lot No. Qualification Account # | Land Dimensions Building Description Additional Lots Acreage | Prop Class | Owner's Name Address City State Property Location | Billing Code Zip Code Zoning/Tax Map Pg | Value | Exemptions Code Amount | Net Taxable Value | Deductions Code No Owners | Special Tax Codes | Num Units | Deduction Amt 2022 Tax 2023 1st |
| | | | | | | Land Improvemnt Total | | | | | | |
| 1 | 49 51.01 | 0.7032 AC 1SCB | 4A | YUNCO, LLC 21 LAUREL ROAD DEMAREST, NJ 281-287 CENTRAL AVE. | 07627 B2 / 10 | 277,000 168,000 445,000 | | 445,000 | | | 1 | 0.00 28,350.95 14,500.33 |
| 2 | 49 52.01 | 0.5958 AC .5958 AC | 1 | YUNCO, LLC 21 LAUREL ROAD DEMAREST, NJ NORCROSS AVE | 07627 / | 119,200 0 119,200 | | 119,200 | | | 1 | 0.00 7,594.23 3,884.14 |
| 3 | 49 53 | 97 X 380 1S .8462 AC | 4B | SCOTT REALTY HOLDINGS LLC 102 NORCROSS AVE METUCHEN, NJ 102 NORCROSS AVE. | 660 08840 LI / 10 | 94,000 42,000 136,000 | | 136,000 | | | 1 | 0.00 8,664.56 4,431.56 |
| 4 | 49 54 | 47242 SQ.FT. 2-1SCB 10926 SF 1.0845 AC | 4B | 104 NORCROSS ACQUISITION LLC P.O.BOX 4195 METUCHEN, NJ 104-108 NORCROSS AVE. | 660 08840 / 10 | 210,000 275,000 485,000 | | 485,000 | | | 1 | 0.00 30,899.35 15,803.73 |
| 5 | 49 55 | 100 X 109 1S-CB .2502 AC | 4A | SIDDHI VINAYAK REALTY LLC 3 WISZ PL SAYREVILLE, NJ 166 DURHAM AVE. | 08872 B2 / M10 | 188,000 97,000 285,000 | | 285,000 | | | 1 | 0.00 18,157.35 9,286.73 |
| 6 | 49 56 | 2.2435 ACS. 1S & 3S 2.2435 AC | 4A | NASSAU DEVELOPMENT VII, L.L.C. 376 MIDDLESEX AVE. METUCHEN, NJ 22 JERSEY AVE & 160 DURHA | 08840 B2 / 10 | 330,000 1,100,000 1,430,000 | | 1,430,000 | | | 1 | 0.00 91,105.30 46,596.55 |
| 7 | 50 1.01 | 106X90 AVG 1S-B-R-1VG 2.01,3.01,4,5.01 .2190 AC | 2 | PETRUCELLI, JOHN & MAUREEN 78 PLAINFIELD AVE METUCHEN, NJ 78 PLAINFIELD AVE. | 08840 R2 / 11 | 83,000 82,000 165,000 | | 165,000 | | | 1 | 0.00 10,512.15 5,376.53 |
| 8 | 50 5.02 | 60X101 1S-F-R-1UG 6,7 .1391 AC | 2 | SIMMONS, LONNIA 72 PLAINFIELD AVE METUCHEN NJ 72 PLAINFIELD AVE. | 08840 R2 / 11 | 70,900 44,500 115,400 | | 115,400 | | | 1 | 0.00 7,352.13 3,760.31 |
| 9 | 50 7.01 | 40X109 1.5SF2G 1266 SF .1001 AC | 2 | BEISCHER, RICHARD W, III & LAUREN M 68 PLAINFIELD AVE METUCHEN, NJ 68 PLAINFIELD AVE. | 672 08840 R2 / 11 | 60,000 75,000 135,000 | | 135,000 | | | 1 | 0.00 8,600.85 4,398.98 |
| 10 | 50 9 | 40X115 2SM2G 10 .1056 AC | 2 | CHIUSANO, MARK S 60 PLAINFIELD AVE METUCHEN NJ 60 PLAINFIELD AVE. | 660 08840 R2 / 11 | 61,000 52,000 113,000 | | 113,000 | | | 1 | 0.00 7,199.23 3,682.11 |
| 11 | 50 11 | 40X121 2SF 1952 SF 11.01 .1111 AC | 2 | NALEPA, RYAN & TRYTKO, RUSLANA 58 PLAINFIELD AVE METUCHEN, NJ 58 PLAINFIELD AVE. | 660 08840 R2 / 11 | 65,000 145,000 210,000 | | 210,000 | | | 1 | 0.00 13,379.10 6,842.85 |
| 12 | 50 12 | 40X128 2SF2G 13 .1175 AC | 2 | O'MARA, JOHN A. & J. 56 PLAINFIELD AVE. METUCHEN NJ 56 PLAINFIELD AVE. | 660 08840 R2 / 11 | 63,700 83,100 146,800 | | 146,800 | | | 1 | 0.00 9,352.63 4,783.48 |
| 13 | 50 14 | 75X 1SB&CB2G 15.01,15.02,16 .0000 AC | 2 | NIELSEN, RALPH A 50 PLAINFIELD AVE METUCHEN, NJ 50 PLAINFIELD AVE. | 660 08840 R2 / 11 | 86,600 92,700 179,300 | | 179,300 | | | 1 | 0.00 11,423.20 5,842.49 |
| 14 | 50 17 | 38X145 2SF 18.01 .1265 AC | 2 | TESORIERO, CHRISTINA & SARA 46 PLAINFIELD AVE METUCHEN, NJ 46 PLAINFIELD AVE. | 660 08840 R2 / 11 | 65,000 125,000 190,000 | | 190,000 | | | 1 | 0.00 12,104.90 6,191.15 |
| Page Totals | | | | | | 1,773,400 2,381,300 | 0 | 4,154,700 | | | | Block: 50 Lot: 17 |

| 1 | 2 | 3 | 4 | 5 | 6 | 7 | 8 | 9 | 10 | 11 | | |
|-------------|---|---|---------------|--|---|-------------------------------|---------------------------|----------------------|------------------------------|-------------------------|--------------|---|
| Line | Block No Lot No. Qualification Account # | Land Dimensions Building Description Additional Lots Acreage | Prop Class | Owner's Name Address City State Property Location | Billing Code Zip Code Zoning/Tax Map Pg | Value | Exemptions Code Amount | Net Taxable Value | Deductions Code No Owners | Special Tax Codes | Num Units | Deduction Amt 2022 Tax 2023 1st |
| | | | | | | Land Improvemnt Total | | | | | | |
| 1 | 50 18.02 | 38X151 1.5SF 19 .1317 AC | 2 | MORALES, EDWIN 44 PLAINFIELD AVE. METUCHEN, NJ 44 PLAINFIELD AVE. | 660 08840 R2 / 11 | 64,800 61,500 126,300 | | 126,300 | | | 1 | 0.00 8,046.57 4,115.49 |
| 2 | 50 20 | 50X158 1SF1G 21 .1814 AC | 2 | GABA, AYORKOR & MORENO, DIEGO GOMEZ 42 PLAINFIELD AVE METUCHEN, NJ 42 PLAINFIELD AVE. | 660 08840 R2 / 11 | 80,300 53,700 134,000 | | 134,000 | | | 1 | 0.00 8,537.14 4,366.39 |
| 3 | 50 22 | 50X166 1SF2G 23 .1905 AC | 2 | RIEBLING, PETER & RENEE 40 PLAINFIELD AVE METUCHEN, NJ 40 PLAINFIELD AVE. | 08840 R2 / 11 | 83,000 94,000 177,000 | | 177,000 | | | 1 | 0.00 11,276.67 5,767.55 |
| 4 | 50 24 | 50X174 1S-F-2G 1308 SF 25 .1997 AC | 2 | MARTINGALE, ANN 38 PLAINFIELD AVE METUCHEN, NJ 38 PLAINFIELD AVE. | 08840 R2 / 11 | 85,000 85,000 170,000 | | 170,000 | | | 1 | 0.00 10,830.70 5,539.45 |
| 5 | 50 26 | 50X182 2SS1G&1SF&M 27 .2089 AC | 2 | ROJO, PHILIP & CARISSA 32 PLAINFIELD AVE METUCHEN, NJ 32 PLAINFIELD AVE. | 660 08840 R2 / 11 | 83,000 86,700 169,700 | | 169,700 | | | 1 | 0.00 9,804.97 5,014.84 |
| 6 | 50 28 | 72X191 2S-S-L-1UG 29,30 .3157 AC | 2 | LOMBARDO, JOSEPH & BONNIE 30 PLAINFIELD AVE METUCHEN NJ 30 PLAINFIELD AVE. | 08840 R2 / 11 | 93,700 79,300 173,000 | | 173,000 | | | 1 | 0.00 11,021.83 5,637.21 |
| 7 | 50 31.01 | 77X125 2SS2G 3970 SF .2210 AC | 2 | GROSSMAN, DAVID & MCCARTIN, CATHERINE M 28 PLAINFIELD AVE METUCHEN, NJ 28 PLAINFIELD AVE. | 08840 R2 / 11 | 82,000 185,700 267,700 | | 267,700 | | | 1 | 0.00 17,055.17 8,723.01 |
| 8 | 50 34 | 50X118 1.5SF 35 .1354 AC | 2 | AKEY, ANTHONY & JANINE 26 PLAINFIELD AVE METUCHEN NJ 26 PLAINFIELD AVE. | 08840 R2 / 11 | 72,200 74,700 146,900 | | 146,900 | | | 1 | 0.00 9,359.00 4,786.74 |
| 9 | 50 36.01 | 157X239 IRR. 2SF5G .0000 AC | 2 | HAID, PETER 6 PLAINFIELD AVE METUCHEN, NJ 6 PLAINFIELD AVE. | 08840 R2 / 11 | 160,000 105,000 265,000 | | 265,000 | | | 2 | 0.00 16,883.15 8,635.03 |
| 10 | 51.01 1 | 65X105 AVG 1.5S-F-F-1AG 2 .1567 AC | 2 | FALLAN, KRISTEN M 51 PLAINFIELD AVE METUCHEN, NJ 51 PLAINFIELD AVE. | 672 08840 R2 / 11 | 80,000 75,000 155,000 | | 155,000 | | | 1 | 0.00 9,875.05 5,050.68 |
| 11 | 51.01 3 | 40X99 2S-F-O-1UG 4 .0909 AC | 2 | FIRMANSJAH, FERRY & BUDIONO, MITZY 101 UNIVERSITY AVE METUCHEN, NJ 101 UNIVERSITY AVE. | 660 08840 R2 / 11 | 65,000 87,000 152,000 | | 152,000 | | | 1 | 0.00 9,683.92 4,952.92 |
| 12 | 51.01 5 | 60X125 2S-F-CL 2470 SF 6,7,8 .1722 AC | 2 | FLINT, DANIEL & CONRY, CAROLYN 105 UNIVERSITY AVE METUCHEN, NJ 105 UNIVERSITY AVE. | 660 08840 R2 / 11 | 90,000 180,000 270,000 | | 270,000 | | | 1 | 0.00 17,201.70 8,797.95 |
| 13 | 51.01 10 | 75X115 1S-F-R-2UG .1980 AC | 2 | FLOOD, MATTHEW & TINA MARIE 57 PLAINFIELD AVE METUCHEN, NJ 57 PLAINFIELD AVE. | 660 08840 R2 / 11 | 83,900 70,700 154,600 | | 154,600 | | | 1 | 0.00 9,849.57 5,037.65 |
| 14 | 51.01 11 | 70X110 2S-F-2-1AG .1768 AC | 2 | MANZO, SUSAN & KILLIAN, JOHN C. 360 CENTRAL AVE METUCHEN, NJ 360 CENTRAL AVE. | 2885 08840 R2 / 11 | 81,500 62,800 144,300 | | 144,300 | | | 1 | 0.00 9,193.35 4,702.02 |
| Page Totals | | | | | | 1,204,400 1,301,100 | 0 | 2,505,500 | | | | Block: 51.01 Lot: 11 |

| 1 | 2 | 3 | 4 | 5 | 6 | 7 | 8 | 9 | 10 | 11 | | |
|-------------|---|---|---------------|--|---|------------------------------|---------------------------|----------------------|------------------------------|-------------------------|--------------|---|
| Line | Block No Lot No. Qualification Account # | Land Dimensions Building Description Additional Lots Acreage | Prop Class | Owner's Name Address City State Property Location | Billing Code Zip Code Zoning/Tax Map Pg | Value | Exemptions Code Amount | Net Taxable Value | Deductions Code No Owners | Special Tax Codes | Num Units | Deduction Amt 2022 Tax 2023 1st |
| | | | | | | Land Improvemnt Total | | | | | | |
| 1 | 51.01 12 | 64X117 1S-F-R .1719 AC | 2 | MINISCALCO, P J & LINTHURST, E M 354 CENTRAL AVE METUCHEN, NJ 354 CENTRAL AVE. | 660 08840 R2 / 11 | 81,600 60,600 142,200 | | 142,200 | | | 1 | 0.00 9,059.56 4,633.59 |
| 2 | 51.01 13 | 66X117 2S-F-R .1773 AC | 2 | WAKEMAN, MARK & PATRICIA ANN 348 CENTRAL AVE. METUCHEN, NJ 348 CENTRAL AVE. | 08840 R2 / 11 | 82,300 104,800 187,100 | | 187,100 | | | 1 | 0.00 11,920.14 6,096.65 |
| 3 | 51.01 14 | 75X100 1S-F-R .1722 AC | 2 | CANDELARIO, JASMIN 342 CENTRAL AVE METUCHEN, NJ 342 CENTRAL AVE. | 597 08840 R2 / 11 | 81,000 84,000 165,000 | | 165,000 | | | 1 | 0.00 10,512.15 5,376.53 |
| 4 | 51.01 15 | 72X110 AVG 1S-F-R-1AG .1818 AC | 2 | RATEL,JOHN J JR & GIBBONS,CAITLIN E 336 CENTRAL AVE METUCHEN, NJ 336 CENTRAL AVE. | 660 08840 R2 / 11 | 75,000 120,000 195,000 | | 195,000 | | | 1 | 0.00 12,423.45 6,354.08 |
| 5 | 51.01 16 | 68X124 AVG 2SF1DG 2609 SF .1936 AC | 2 | DE RUPO, FRANCIS & GWENDOLYN S 115 PRINCETON ST METUCHEN NJ 115 PRINCETON ST. | 660 08840 R2 / 11 | 92,400 207,600 300,000 | | 300,000 | | | 1 | 0.00 19,113.00 9,775.50 |
| 6 | 51.02 1 | 40X105 1.5S-F-F 2 .0964 AC | 2 | MCGUINNESS, SUZANNE 316 CENTRAL AVE. METUCHEN, NJ 316 CENTRAL AVE. | 08840 R2 / 11 | 62,000 66,000 128,000 | | 128,000 | W1 1 | | 1 | 250.00 7,904.88 4,045.88 |
| 7 | 51.02 3 | 40X98 1.5S-1G 1183 SF 4 .0900 AC | 2 | CARNEY, KATHLEEN 320 CENTRAL AVE METUCHEN, NJ 320 CENTRAL AVE. | 672 08840 R2 / 11 | 56,000 75,000 131,000 | | 131,000 | | | 1 | 0.00 8,346.01 4,268.64 |
| 8 | 51.02 5 | 80X180 AVG 2S-F-L-2UG 6,7,8 .3306 AC | 2 | EMMANUEL, SHANNON 326 CENTRAL AVE METUCHEN, NJ 326 CENTRAL AVE. | 660 08840 R2 / 11 | 81,800 51,200 133,000 | | 133,000 | | | 1 | 0.00 8,473.43 4,333.81 |
| 9 | 51.02 9 | 40X173 2S AL L/2S BIG 10 .1589 AC | 2 | CHAKHAU, A & LUKASHENIA, N 330 CENTRAL AVE METUCHEN, NJ 330 CENTRAL AVE. | 660 08840 R2 / 11 | 90,000 201,800 291,800 | | 291,800 | | | 1 | 0.00 18,590.58 9,360.99 |
| 10 | 51.02 11 1056SQFT | 30X100 1.5S-F-F 12.01 .0689 AC | 2 | GROSSEIBL, DAVID 100 PRINCETON STREET METUCHEN, NJ 100 PRINCETON ST. | 660 08840 R2 / 11 | 52,500 52,900 105,400 | | 105,400 | | | 1 | 0.00 6,715.03 3,434.46 |
| 11 | 51.02 12.02 | 30X100 1.5S-F-F 13 .0689 AC | 2 | 102 PRINCETON STREET LLC 116 SAMPTON AVE SOUTH PLAINFIELD, NJ 102 PRINCETON ST. | 07080 R2 / 11 | 52,500 45,300 97,800 | | 97,800 | | | 1 | 0.00 6,230.84 3,186.81 |
| 12 | 51.02 14 | 40X100 1S-F-R 15 .0918 AC | 15F | DENTON, FRANCES 111 UNIVERSITY AVE. METUCHEN, NJ 111 UNIVERSITY AVE. | 08840 R2 / 11 | 80,000 90,000 170,000 | | *Exempt* | | | 1 | 0.00 0.00 0.00 |
| 13 | 51.02 16 | 40X100 1.5S-F-O-1UG 17 .0918 AC | 2 | WILSON, BEVERLEY 115 UNIVERSITY AVE. METUCHEN, N.J. 115 UNIVERSITY AVE. | 08840 R2 / 11 | 63,800 65,400 129,200 | | 129,200 | | | 1 | 0.00 8,231.33 4,209.99 |
| 14 | 51.02 18 | 40X100 2S-F-O-1UG 19 .0918 AC | 2 | NARUS, ROBERT & MCDERMOTT,PATRICIA 119 UNIVERSITY AVE. METUCHEN, N.J. 119 UNIVERSITY AVE. | 08840 R2 / 11 | 63,800 61,600 125,400 | | 125,400 | | | 1 | 0.00 7,989.23 4,086.16 |
| Page Totals | | | | W1 250 | | 934,700 1,196,200 | 0 | 2,130,900 | | | | Block: 51.02 Lot: 18 |

| 1 | 2 | 3 | 4 | 5 | 6 | 7 | 8 | 9 | 10 | 11 | | |
|-------------|---|---|---------------|--|---|------------------------------|---------------------------|----------------------|------------------------------|-------------------------|--------------|---|
| Line | Block No Lot No. Qualification Account # | Land Dimensions Building Description Additional Lots Acreage | Prop Class | Owner's Name Address City State Property Location | Billing Code Zip Code Zoning/Tax Map Pg | Value | Exemptions Code Amount | Net Taxable Value | Deductions Code No Owners | Special Tax Codes | Num Units | Deduction Amt 2022 Tax 2023 1st |
| | | | | | | Land Improvemnt Total | | | | | | |
| 1 | 51.02 20 | 40X100 1.5S-F-F-1UG 21 .0918 AC | 2 | DOYLE, BEVERLY 123 UNIVERSITY AVE METUCHEN, NJ 123 UNIVERSITY AVE. | 08840 R2 / 11 | 63,800 58,200 122,000 | | 122,000 | | | 1 | 0.00 7,772.62 3,975.37 |
| 2 | 51.02 22 | 40X100 2S-F-O 23 .0918 AC | 2 | YASSINE, FAROUK & LAUREN 127 UNIVERSITY AVE. METUCHEN, NJ 127 UNIVERSITY AVE. | 660 08840 R2 / 11 | 63,800 63,500 127,300 | | 127,300 | | | 1 | 0.00 8,110.28 4,148.07 |
| 3 | 51.02 24 | 60X100 2S-F-L-1UG 25,26 .1377 AC | 2 | HENDERSON, PAMELA S 101 RUTGERS ST METUCHEN, NJ 101 RUTGERS ST. | 08840 R2 / 11 | 78,800 56,200 135,000 | | 135,000 | | | 1 | 0.00 8,600.85 4,398.98 |
| 4 | 51.02 27 | 40X100 1.5S-F-F-1UG 28 .0918 AC | 2 | LANGE, PRESTON & MOLLY 107 RUTGERS ST METUCHEN, NJ 107 RUTGERS ST. | 660 08840 R2 / 11 | 63,800 93,600 157,400 | | 157,400 | | | 1 | 0.00 10,027.95 5,128.88 |
| 5 | 51.02 29 | 40X100 1.5S-F-F 30 .0918 AC | 2 | SARDONE, PASQUALE F & ROSEMARY 111 RUTGERS ST METUCHEN NJ 111 RUTGERS ST. | 08840 R2 / 11 | 63,800 60,900 124,700 | | 124,700 | V1 2 | | 1 | 250.00 7,694.64 3,938.35 |
| 6 | 51.02 31 | 40X100 1.5S-F-F 32 .0918 AC | 2 | WEISSBLUM, SARA E 115 RUTGERS ST METUCHEN, NJ 115 RUTGERS ST. | 2885 08840 R2 / 11 | 80,000 85,000 165,000 | | 165,000 | | | 1 | 0.00 10,512.15 5,376.53 |
| 7 | 51.03 10 | 42X100 2S-F-L-1UG 11,47 .0964 AC | 2 | TOWERS, MICHAEL & STEPHANIE 118 RUTGERS ST METUCHEN, NJ 118 RUTGERS ST. | 660 08840 R2 / 11 | 70,000 90,000 160,000 | | 160,000 | | | 1 | 0.00 10,193.60 5,213.60 |
| 8 | 51.03 12 | 40X100 1.5S-F-O 13 .0918 AC | 2 | ARMELI, STEPHEN & MARY 114 RUTGERS STREET METUCHEN, NJ 114 RUTGERS ST. | 672 08840 R2 / 11 | 63,800 67,300 131,100 | | 131,100 | | | 1 | 0.00 8,352.38 4,271.89 |
| 9 | 51.03 14 | 60X100 1.5S-F-F-1UG 15,16 .1377 AC | 2 | CORDOVA, ROSE JESSICA 108 RUTGERS ST METUCHEN, NJ 108 RUTGERS ST. | 08840 R2 / 11 | 78,800 59,700 138,500 | | 138,500 | | | 1 | 0.00 8,823.84 4,513.03 |
| 10 | 51.03 17 | 40X100 2S-F-F-2UG 18 .0918 AC | 2 | WEISS, ELLIOT & JESSICA 104 RUTGERS ST METUCHEN, NJ 104 RUTGERS ST. | 660 08840 R2 / 11 | 63,800 106,100 169,900 | | 169,900 | | | 1 | 0.00 10,824.33 5,536.20 |
| 11 | 51.03 19 | 40X100 2S-F-F 20 .0918 AC | 2 | GLENN, KEITH C 100 RUTGERS STREET METUCHEN, NJ 100 RUTGERS ST. | 672 08840 R2 / 11 | 63,800 78,500 142,300 | | 142,300 | | | 1 | 0.00 9,065.93 4,636.85 |
| 12 | 51.03 21 | 60X100 2S-F-L 22,23 .1377 AC | 2 | VAHALLA, THOMAS & MARY ANNE 135 UNIVERSITY AVE. METUCHEN, NJ 135 UNIVERSITY AVE. | 660 08840 R2 / 11 | 63,800 62,300 126,100 | | 126,100 | | | 1 | 0.00 8,033.83 4,108.97 |
| 13 | 51.03 24 | 40X100 1.5S-F-F-1UG 25 .0918 AC | 2 | PAPPAS, IRAKLIS & MARY H 137 UNIVERSITY AVE METUCHEN, NJ 137 UNIVERSITY AVE. | 672 08840 R2 / 11 | 65,000 108,000 173,000 | | 173,000 | | | 1 | 0.00 11,021.83 5,637.21 |
| 14 | 51.03 26 | 40X100 2S-F-1AG 27 .0918 AC | 2 | KENNEDY, CHRISTPHER S & KATHERINE L 401 MIDLAND AVE METUCHEN, NJ 401 MIDLAND AVE. | 660 08840 R2 / 11 | 63,800 94,900 158,700 | | 158,700 | | | 1 | 0.00 10,110.78 5,171.24 |
| Page Totals | | | | V1 250 | | 946,800 1,084,200 | 0 | 2,031,000 | | | | Block: 51.03 Lot: 26 |

| 1 | 2 | 3 | 4 | 5 | 6 | 7 | 8 | 9 | 10 | 11 | | |
|-------------|---|---|---------------|--|---|-----------------------------|---------------------------|----------------------|------------------------------|-------------------------|--------------|---|
| Line | Block No Lot No. Qualification Account # | Land Dimensions Building Description Additional Lots Acreage | Prop Class | Owner's Name Address City State Property Location | Billing Code Zip Code Zoning/Tax Map Pg | Value | Exemptions Code Amount | Net Taxable Value | Deductions Code No Owners | Special Tax Codes | Num Units | Deduction Amt 2022 Tax 2023 1st |
| | | | | | | Land Improvemnt Total | | | | | | |
| 1 | 51.03 28 | 40X100 2S-F-L-1UG 29 .0918 AC | 2 | MERTZ, DONALD L & LINDA B 405 MIDLAND AVE METUCHEN NJ 405 MIDLAND AVE. | 672 08840 R2 / 11 | 63,800 56,800 120,600 | | 120,600 | | | 1 | 0.00 7,683.43 3,929.76 |
| 2 | 51.03 30 | 40X100 2S-F-L-1UG 31 .0918 AC | 2 | PARSONS, GLENN R. 409 MIDLAND AVE. METUCHEN, NJ 409 MIDLAND AVE. | 08840 R2 / 11 | 63,800 53,200 117,000 | | 117,000 | V1 1 | | 1 | 250.00 7,204.07 3,687.45 |
| 3 | 51.03 32 | 40X100 1S-F-L 33 .0918 AC | 2 | DILLON, MICHAEL J & THANH N 413 MIDLAND AVE METUCHEN, NJ 413 MIDLAND AVE. | 660 08840 R2 / 11 | 63,800 51,100 114,900 | | 114,900 | | | 1 | 0.00 7,320.28 3,744.02 |
| 4 | 51.03 34 | 40X100 1.5S-F-F 35 .0918 AC | 15F | GUY, ALANA&KIMBERLY&ADAM&R&N 417 MIDLAND AVE METUCHEN, NJ 417 MIDLAND AVE. | 08840 R2 / 11 | 65,000 55,000 120,000 | | *Exempt* | | | 1 | 0.00 0.00 0.00 |
| 5 | 51.03 36 | 40X100 1.5S-F-F-1UG 37 .0918 AC | 2 | HARRINGTON, KATHRYN & GERALD 421 MIDLAND AVE METUCHEN, NJ 421 MIDLAND AVE. | 660 08840 R2 / 11 | 63,800 61,200 125,000 | | 125,000 | | | 1 | 0.00 7,963.75 4,073.13 |
| 6 | 51.03 38 | 40X100 1S-F-R 39 .0918 AC | 2 | HOANG, KIM 425 MIDLAND AVE METUCHEN, NJ 425 MIDLAND AVE. | 08840 R2 / 11 | 63,800 61,800 125,600 | | 125,600 | | | 1 | 0.00 8,001.98 4,092.68 |
| 7 | 51.03 40 | 40X100 1.5SF1G 41 .0918 AC | 2 | HAMILTON, KATHLEEN A&SEDLACK, JR, WM R 429 MIDLAND AVE METUCHEN NJ 429 MIDLAND AVE. | 660 08840 R2 / 11 | 63,800 53,600 117,400 | | 117,400 | V1 2 | | 1 | 250.00 7,229.55 3,700.48 |
| 8 | 51.03 42 | 40X100 2S-F-L 43 .0918 AC | 2 | 433 MIDLAND AVE 433 MIDLAND AVE METUCHEN, NJ 433 MIDLAND AVE. | 660 08840 R2 / 11 | 63,800 81,200 145,000 | | 145,000 | | | 1 | 0.00 9,237.95 4,724.83 |
| 9 | 51.03 44 | 72X90 1S-F-R .1488 AC | 2 | COSTELLO, MARGARET A 298 CENTRAL AVE. METUCHEN, NJ 298 CENTRAL AVE. | 08840 R2 / 11 | 74,000 43,000 117,000 | | 117,000 | W1 1 | | 1 | 250.00 7,204.07 3,687.45 |
| 10 | 51.03 45 | 60X108 AVG 1S-F-R .1488 AC | 2 | PATEL, PRANAV A & MANSI P & A & M 302 CENTRAL AVE METUCHEN, NJ 302 CENTRAL AVE. | 08840 R2 / 11 | 67,000 68,000 135,000 | | 135,000 | S1 | | 1 | 250.00 8,600.85 4,398.98 |
| 11 | 51.03 46 | 65X95 1S-F-R .1418 AC | 2 | FEDAK, KATHRYN E 306 CENTRAL AVE METUCHEN, NJ 306 CENTRAL AVE. | 660 08840 R2 / 11 | 70,500 49,500 120,000 | | 120,000 | | | 1 | 0.00 7,645.20 3,910.20 |
| 12 | 51.04 1 | 77X100 AVG 1.5S-F-F 2,3 .1768 AC | 2 | LEE, EUGENE & MELANIE SUNKYUNG 428 MIDLAND AVE METUCHEN, NJ 428 MIDLAND AVE. | 672 08840 R2 / 12 | 85,100 75,900 161,000 | | 161,000 | | | 1 | 0.00 10,257.31 5,246.19 |
| 13 | 51.04 4 | 60X100 2S-F-O 5,6 .1377 AC | 2 | LIKA, MIGENA 420 MIDLAND AVE METUCHEN, NJ 420 MIDLAND AVE. | 672 08840 R2 / 12 | 80,000 60,000 140,000 | | 140,000 | | | 1 | 0.00 8,919.40 4,561.90 |
| 14 | 51.04 7 | 40X100 2S-F-L 8 .0918 AC | 2 | TIERNO, DANIEL & NICOLE 411 MIDDLESEX AVE. METUCHEN, NJ 416 MIDLAND AVE. | 660 08840 R2 / 12 | 64,000 52,000 116,000 | | 116,000 | | | 1 | 0.00 7,390.36 3,779.86 |
| Page Totals | | | | V2 500 S1 250 | W1 250 | 887,200 767,300 | 0 | 1,654,500 | | | | Block: 51.04 Lot: 7 |

| 1 | 2 | 3 | 4 | 5 | 6 | 7 | 8 | 9 | 10 | 11 | | |
|-------------|---|---|---------------|---|---|-------------------------------|---------------------------|----------------------|------------------------------|-------------------------|--------------|---|
| Line | Block No Lot No. Qualification Account # | Land Dimensions Building Description Additional Lots Acreage | Prop Class | Owner's Name Address City State Property Location | Billing Code Zip Code Zoning/Tax Map Pg | Value | Exemptions Code Amount | Net Taxable Value | Deductions Code No Owners | Special Tax Codes | Num Units | Deduction Amt 2022 Tax 2023 1st |
| | | | | | | Land Improvemnt Total | | | | | | |
| 1 | 51.04 9 | 40X100 1.5S-F-F 10 .0918 AC | 2 | EMMANUEL, MONTGOMERY T & VIOLET S 231 CENTER ST METUCHEN, NJ 231 CENTER ST. | 660 08840 R2 / 12 | 65,000 70,000 135,000 | | 135,000 | | | 1 | 0.00 8,600.85 4,398.98 |
| 2 | 51.04 20.01 | 4919 SQ.FT. 2S-CB-L .1129 AC | 2 | RUFOLO, JOSEPH 6 MOYSE PLACE STE 200 EDISON, NJ 292 CENTRAL AVE. | 08820 R2 / M12 | 65,000 55,000 120,000 | | 120,000 | | | 1 | 0.00 7,645.20 3,910.20 |
| 3 | 51.04 20.02 | 62X103 1S-F-R .1466 AC | 2 | PROMISLOW, MARK 286 CENTRAL AVENUE METUCHEN, NJ 286 CENTRAL AVE. | 660 08840 R2 / 12 | 72,300 43,300 115,600 | | 115,600 | | | 1 | 0.00 7,364.88 3,766.83 |
| 4 | 51.04 20.03 | 4538 SQ.FT. 2S-F-CL .1042 AC | 2 | REDDY, SRAVAN KODURU & PADMA KODURU 432 MIDLAND AVE METUCHEN, NJ 432 MIDLAND AVE. | 660 08840 R2 / M12 | 85,000 175,000 260,000 | | 260,000 | | | 1 | 0.00 16,564.60 8,472.10 |
| 5 | 51.04 25 | 62X100 1.5S-S-F .1423 AC | 2 | ILLUZZI, JOSEPH A JR 278 CENTRAL AVE. METUCHEN, N.J. 278 CENTRAL AVE. | 08840 R2 / 12 | 71,600 55,200 126,800 | | 126,800 | | | 1 | 0.00 8,078.43 4,131.78 |
| 6 | 51.04 26 | 71X94 AVG 1S-F-R 26.01 .1532 AC | 2 | BACCHUS,EUSTACE & JUANA 274 CENTRAL AVE. METUCHEN, NJ 274 CENTRAL AVE. | 08840 R2 / 12 | 82,000 72,000 154,000 | | 154,000 | | | 1 | 0.00 9,811.34 5,018.09 |
| 7 | 51.04 27 | 230X200 CENTER ST. PARK 23,24,27.01 1.0560 AC | 15C | BOROUGH OF METUCHEN 500 MAIN ST. METUCHEN, NJ CENTER ST | 08840 R2 / 12 | 1,035,000 0 1,035,000 | | *Exempt* | | | 1 | 0.00 0.00 0.00 |
| 8 | 51.05 1 | 40X77 1S-F-R 16 .0707 AC | 2 | DEROSA, JOHN F 226 CENTER STREET METUCHEN, NJ 226 CENTER ST. | 660 08840 R2 / 12 | 60,000 50,000 110,000 | | 110,000 | | | 1 | 0.00 7,008.10 3,584.35 |
| 9 | 51.05 2 | 40X77 2S-F-L 3 .0707 AC | 2 | RODRIGUEZ, EDWARD 230 CENTER ST METUCHEN, NJ 230 CENTER ST. | 660 08840 R2 / 12 | 60,000 87,000 147,000 | | 147,000 | | | 1 | 0.00 9,365.37 4,790.00 |
| 10 | 51.05 4.01 | 77X100 .1768 AC | 2 | CHARLES,S J & COVINGTON-CHARLES,R T 408 MIDLAND AVE METUCHEN, NJ 408 MIDLAND AVE. | 660 08840 R2 / 12 | 120,000 240,000 360,000 | | 360,000 | | | 1 | 0.00 22,935.60 11,730.60 |
| 11 | 51.05 8 | 39X100 2S-F-L-1UG 9 .0895 AC | 2 | FOLWELL, KENNETH T 404 MIDLAND AVE METUCHEN, NJ 404 MIDLAND AVE. | 08840 R2 / 12 | 62,000 70,000 132,000 | | 132,000 | | | 1 | 0.00 8,409.72 4,301.22 |
| 12 | 51.05 10 | 40X100 2S-F-1G 2146 SF 11 .0918 AC | 2 | MCMANUS,ROBERT F.JR. & BARBARA A. 400 MIDLAND AVE. METUCHEN, N.J. 400 MIDLAND AVE. | 08840 R2 / 12 | 61,500 160,300 221,800 | | 221,800 | | | 1 | 0.00 14,130.88 7,227.35 |
| 13 | 51.05 12 | 40X77 1S-F-R 13 .0707 AC | 2 | NAVIDAD, CECILIA D-TRUSTEE 25138 OBELISK CT PUNTA GORDA, FL 201 UNIVERSITY AVE. | 660 33983 R2 / 12 | 58,000 38,700 96,700 | | 96,700 | | | 1 | 0.00 6,160.76 3,150.97 |
| 14 | 51.05 14 | 40X77 1S-F-R-1AG 15 .0707 AC | 2 | ABBEY,PAUL E. 205 UNIVERSITY AVE. METUCHEN, NJ 205 UNIVERSITY AVE. | 08840 R2 / 12 | 58,000 47,000 105,000 | | 105,000 | | | 1 | 0.00 6,689.55 3,421.43 |
| Page Totals | | | | | | 920,400 1,163,500 | 0 | 2,083,900 | | | | Block: 51.05 Lot: 14 |

| 1 | 2 | 3 | 4 | 5 | 6 | 7 | 8 | 9 | 10 | 11 | | |
|-------------|---|---|---------------|---|---|------------------------------|---------------------------|----------------------|------------------------------|-------------------------|--------------|---|
| Line | Block No Lot No. Qualification Account # | Land Dimensions Building Description Additional Lots Acreage | Prop Class | Owner's Name Address City State Property Location | Billing Code Zip Code Zoning/Tax Map Pg | Value | Exemptions Code Amount | Net Taxable Value | Deductions Code No Owners | Special Tax Codes | Num Units | Deduction Amt 2022 Tax 2023 1st |
| | | | | | | Land Improvemnt Total | | | | | | |
| 1 | 51.05 17 | 40X77 3SF 1716 SF 18 .0707 AC | 2 | DUHME, PETER & KOBALL, HEATHER 222 CENTER STREET METUCHEN, NJ 222 CENTER ST. | 660 08840 R2 / M12 | 58,000 110,000 168,000 | | 168,000 | | | 1 | 0.00 10,703.28 5,474.28 |
| 2 | 51.05 19 | 40X77 2S-F-L 20 .0707 AC | 2 | ZJAWIN, WALTER R. & CHONG CHA 218 CENTER ST. METUCHEN, NJ 218 CENTER ST. | 08840 R2 / 12 | 58,000 65,000 123,000 | | 123,000 | V1 1 | | 1 | 250.00 7,586.33 3,882.96 |
| 3 | 51.05 21 | 40X77 1SF 22 .0707 AC | 2 | STEVENS, DORIS E 214 CENTER ST METUCHEN, NJ 214 CENTER ST. | 660 08840 R2 / 12 | 58,000 35,800 93,800 | | 93,800 | | | 1 | 0.00 5,976.00 3,056.47 |
| 4 | 51.05 23 | 40X77 1S-F-R 24 .0707 AC | 2 | HO, HUY Q 210 CENTER ST METUCHEN, NJ 210 CENTER ST. | 08840 R2 / 12 | 58,000 37,000 95,000 | | 95,000 | | | 1 | 0.00 6,052.45 3,095.58 |
| 5 | 51.05 25 | 40X77 2S-F-R 26 .0707 AC | 2 | TSANG-CHAN, KATHY 206 CENTER ST METUCHEN, NJ 206 CENTER ST. | 660 08840 R2 / 12 | 60,000 63,000 123,000 | | 123,000 | | | 1 | 0.00 7,836.33 4,007.96 |
| 6 | 51.05 27 | 40X77 1S-F-R 28 .0707 AC | 2 | WINN, THERESA R 163 DURHAM AVE. METUCHEN, NJ 211 UNIVERSITY AVE. | 08840 R2 / 12 | 58,000 40,000 98,000 | | 98,000 | | | 1 | 0.00 6,243.58 3,193.33 |
| 7 | 51.05 29 | 40X77 1S-F-R 30 .0707 AC | 2 | PUSELJIC, ALEKSANDAR 213 UNIVERSITY AVE METUCHEN, NJ 213 UNIVERSITY AVE. | 660 08840 R2 / 12 | 58,000 57,000 115,000 | | 115,000 | | | 1 | 0.00 7,326.65 3,747.28 |
| 8 | 51.05 31 | 40X77 1S-F-R 32 .0707 AC | 2 | PEREZ, WILLIAM & MARIA 215 UNIVERSITY AVE METUCHEN, NJ 215 UNIVERSITY AVE. | 660 08840 R2 / 12 | 58,000 41,000 99,000 | | 99,000 | | | 1 | 0.00 6,307.29 3,225.92 |
| 9 | 51.05 33 | 40X77 1S-F-R-1UG 34 .0707 AC | 2 | NG, JULIO CHANG 223 UNIVERSITY AVE METUCHEN, NJ 223 UNIVERSITY AVE. | 08840 R2 / 12 | 58,000 42,000 100,000 | | 100,000 | | | 1 | 0.00 6,371.00 3,258.50 |
| 10 | 51.05 35 | 40X77 2S-F-L 36 .0707 AC | 2 | BHATIA, RATANDEEP S & MADHVI 225 UNIVERSITY AVE METUCHEN, NJ 225 UNIVERSITY AVE. | 08840 R2 / 12 | 58,000 94,000 152,000 | | 152,000 | | | 1 | 0.00 9,683.92 4,952.92 |
| 11 | 51.05 37 | 40X93 1.5S-F-F 38 .0854 AC | 2 | XYLOPORTAS, KATRINA & SINGER, JASON 401 W CHESTNUT AVE METUCHEN, NJ 401 W CHESTNUT AVE. | 660 08840 R2 / 12 | 62,000 88,000 150,000 | | 150,000 | | | 1 | 0.00 9,556.50 4,887.75 |
| 12 | 51.05 39 | 56X94 2S-F-FUG 40,41 .1208 AC | 2 | ERICKSON, ERIC R & PAULA 407 W CHESTNUT AVE METUCHEN NJ 407 W CHESTNUT AVE. | 08840 R2 / 12 | 75,700 98,600 174,300 | | 174,300 | | | 1 | 0.00 11,104.65 5,679.57 |
| 13 | 51.05 42 | 55X95 2S-F 43,44 .1199 AC | 2 | DOHL, ANGELA & ZIPF, RAYMOND W 413 W. CHESTNUT AVE. METUCHEN, NJ 413 W. CHESTNUT AVE. | 08840 R2 / 12 | 76,000 104,000 180,000 | | 180,000 | | | 1 | 0.00 11,467.80 5,865.30 |
| 14 | 51.06 1 | 40X100 2SFR2UG 1708SF 2 .0918 AC | 2 | DOCAMPO, ARMANDO PENA & PENA, STACEY 204 UNIVERSITY AVE METUCHEN, NJ 204 UNIVERSITY AVE. | 660 08840 R2 / 12 | 64,000 107,000 171,000 | | 171,000 | | | 1 | 0.00 10,894.41 5,572.04 |
| Page Totals | | | V1 250 | | | 859,700 982,400 | 0 | 1,842,100 | | | | Block: 51.06 Lot: 1 |

| 1 | 2 | 3 | | 4 | | 5 | 6 | 7 | 8 | 9 | 10 | 11 |
|-------------|---|---|---------------|---|---|------------------------------|---------------------------|----------------------|------------------------------|-------------------------|--------------|---|
| Line | Block No Lot No. Qualification Account # | Land Dimensions Building Description Additional Lots Acreage | Prop Class | Owner's Name Address City State Property Location | Billing Code Zip Code Zoning/Tax Map Pg | <u>Value</u> | Exemptions Code Amount | Net Taxable Value | Deductions Code No Owners | Special Tax Codes | Num Units | Deduction Amt 2022 Tax 2023 1st |
| | | | | | | Land Improvemnt Total | | | | | | |
| 1 | 51.06 3 | 40X100 1S-F-O 4 .0918 AC | 2 | KUHN, MICHELE J. 200 UNIVERSITY AVE. METUCHEN,NJ 200 UNIVERSITY AVE. | 08840 R2 / 12 | 63,800 53,100 116,900 | | 116,900 | | | 1 | 0.00 7,447.70 3,809.19 |
| 2 | 51.06 5 1354SOFT | 40X100 2S-F-L 6 .0918 AC | 2 | WASSEF, KARAM & LAURICE 316 MIDLAND AVE METUCHEN, NJ 316 MIDLAND AVE. | 08840 R2 / 12 | 65,000 185,000 250,000 | | 250,000 | | | 1 | 0.00 15,927.50 8,146.25 |
| 3 | 51.06 7 | 40X100 2S-F-L 8 .0918 AC | 2 | MANGIERI, DANIEL R. 312 MIDLAND AVE. METUCHEN, NJ 312 MIDLAND AVE. | 660 08840 R2 / 12 | 64,000 52,000 116,000 | | 116,000 | | | 1 | 0.00 7,390.36 3,779.86 |
| 4 | 51.06 9 | 40X100 2S-F-L-1UG 10 .0918 AC | 2 | LI, JIE 308 MIDLAND AVE METUCHEN, NJ 308 MIDLAND AVE. | 08840 R2 / 12 | 64,000 77,200 141,200 | | 141,200 | | | 1 | 0.00 8,282.30 4,236.05 |
| 5 | 51.06 11 | 40X100 2S-F-L-2UG 12 .0918 AC | 2 | MCGRATH, GEORGE & JOANN 304 MIDLAND AVE METUCHEN, NJ 304 MIDLAND AVE. | 08840 R2 / M12 | 63,800 61,000 124,800 | | 124,800 | | | 1 | 0.00 7,951.01 4,066.61 |
| 6 | 51.06 13 | 40X100 2S-F-L 14 .0918 AC | 2 | WINTERS, JOHN & SUSAN 300 MIDLAND AVE. METUCHEN, NJ 300 MIDLAND AVE. | 08840 R2 / 12 | 64,000 68,000 132,000 | | 132,000 | | | 1 | 0.00 8,409.72 4,301.22 |
| 7 | 51.06 15 | 40X100 1.5S-F-F-1UG 16 .0918 AC | 2 | NIGRO, BENJAMIN & MARY 201 HARVARD AVE. METUCHEN, N.J. 201 HARVARD AVE. | 08840 R2 / 12 | 64,000 66,000 130,000 | | 130,000 | V1 2 | | 1 | 250.00 8,032.30 4,111.05 |
| 8 | 51.06 17 | 40X100 2S-F-L-1UG 18 .0918 AC | 2 | YUAN, WEI & FAN, JANE 205 HARVARD AVE METUCHEN, NJ 205 HARVARD AVE. | 660 08840 R2 / 12 | 63,800 67,500 131,300 | | 131,300 | | | 1 | 0.00 8,365.12 4,278.41 |
| 9 | 51.06 19 | 40X100 2S-F-L 20 .0918 AC | 2 | GARVEY, LINDA 209 HARVARD AVE. METUCHEN, NJ 209 HARVARD AVE. | 08840 R2 / 12 | 63,800 59,600 123,400 | | 123,400 | | | 1 | 0.00 7,861.81 4,020.99 |
| 10 | 51.06 21 | 60X100 2S-F-O-1UG 22,23 .1377 AC | 2 | TOTH, EDWARD 213 HARVARD AVE. METUCHEN, NJ 213 HARVARD AVE. | 660 08840 R2 / 12 | 80,000 80,000 160,000 | | 160,000 | | | 1 | 0.00 10,193.60 5,213.60 |
| 11 | 51.06 24 | 40X100 1.5SF1G 25 .0918 AC | 2 | NAQVI, SYED HAARIS A & ABIGAIL E 219 HARVARD AVE METUCHEN, NJ 219 HARVARD AVE. | 672 08840 R2 / 12 | 65,000 58,000 123,000 | | 123,000 | | | 1 | 0.00 7,836.33 4,007.96 |
| 12 | 51.06 26 | 60X100 1.5S-F-F 27,28 .1377 AC | 2 | PEPPI, HOWARD G & KAREN E 16 PLEASANT GROVE ROAD PORT MURRAY, NJ 223 HARVARD AVE. | 660 07865 R2 / 12 | 78,800 50,800 129,600 | | 129,600 | | | 1 | 0.00 8,256.82 4,223.02 |
| 13 | 51.06 29 | 40X90 1.5S-F-F 30 .0826 AC | 2 | BONAR, DOUGLAS E & BEMIS, KAREN G 301 W CHESTNUT AVE METUCHEN, NJ 301 W. CHESTNUT AVE. | 08840 R2 / 12 | 62,000 71,000 133,000 | | 133,000 | | | 1 | 0.00 8,473.43 4,333.81 |
| 14 | 51.06 31 | 40X90 2SF1G 32 .0826 AC | 2 | LUDWIG, MATTHEW 305 W CHESTNUT AVE METUCHEN, NJ 305 W. CHESTNUT AVE. | 660 08840 R2 / 12 | 62,000 108,000 170,000 | | 170,000 | | | 1 | 0.00 10,830.70 5,539.45 |
| Page Totals | | | | V1 250 | | 924,000 1,057,200 | 0 | 1,981,200 | | | | Block: 51.06 Lot: 31 |

| 1 | 2 | 3 | 4 | 5 | 6 | 7 | 8 | 9 | 10 | 11 | | |
|-------------|---|---|---------------|---|---|-------------------------------|---------------------------|----------------------|------------------------------|-------------------------|--------------|---|
| Line | Block No Lot No. Qualification Account # | Land Dimensions Building Description Additional Lots Acreage | Prop Class | Owner's Name Address City State Property Location | Billing Code Zip Code Zoning/Tax Map Pg | Value | Exemptions Code Amount | Net Taxable Value | Deductions Code No Owners | Special Tax Codes | Num Units | Deduction Amt 2022 Tax 2023 1st |
| | | | | | | Land Improvemnt Total | | | | | | |
| 1 | 51.06 33 | 40X91 1.5S-F-F-1AG 34 .0836 AC | 2 | KAW, DARREN & YANG, JIE 309 W CHESTNUT AVENUE METUCHEN NJ 309 W. CHESTNUT AVE. | 660 08840 R2 / 12 | 100,000 201,200 301,200 | | 301,200 | | | 1 | 0.00 21,024.30 10,753.05 |
| 2 | 51.06 35 | 80X92 1.5S-F-F 36,37,38 .1690 AC | 2 | MESSINA, TERESA 317 W CHESTNUT AVE METUCHEN, NJ 317 W. CHESTNUT AVE. | 08840 R2 / 12 | 77,000 115,000 192,000 | | 192,000 | | | 1 | 0.00 12,232.32 6,256.32 |
| 3 | 51.06 39 | 40X100 1.5SF1G 40 .0918 AC | 2 | REKULAK, ROSEANN 226 UNIVERSITY AVE. METUCHEN, NJ 226 UNIVERSITY AVE. | 08840 R2 / 12 | 64,000 62,000 126,000 | | 126,000 | W1 2 | | 1 | 250.00 7,777.46 3,980.71 |
| 4 | 51.06 41 | 60X100 2SL1AG 2556 SF 42,43 .1377 AC | 2 | BHARAMBE,AMRUT D &GITMAN,V & ETALS 216 UNIVERSITY AVE METUCHEN, NJ 216 UNIVERSITY AVE. | 08840 R2 / 12 | 78,800 196,700 275,500 | | 275,500 | | | 1 | 0.00 17,552.11 8,977.18 |
| 5 | 51.06 44 | 40X100 1.5S-F-F-1UG 45 .0918 AC | 2 | CAPC USA FUND II LLC 108 CHURCH ST 3RD FLOOR NEW BRUNSWICK, NJ 212 UNIVERSITY AVE. | 08901 R2 / 12 | 63,800 54,700 118,500 | | 118,500 | | | 1 | 0.00 7,549.64 3,861.33 |
| 6 | 51.06 46 | 60X100 1.5SF1G 47,48 .1377 AC | 2 | SHUSTER, KAREN A. 208 UNIVERSITY AVE. METUCHEN, NJ 208 UNIVERSITY AVE. | 08840 R2 / 12 | 78,800 53,200 132,000 | | 132,000 | | | 1 | 0.00 8,409.72 4,301.22 |
| 7 | 51.07 1 | 100X100 2S-F-O-2UG 2,3,4,5 .2296 AC | 2 | SULLIVAN,JAMES R,JR & FERNANDEZ,G V 41 PLAINFIELD AVE METUCHEN, NJ 41 PLAINFIELD AVE. | 660 08840 R2 / 11 | 95,000 75,000 170,000 | | 170,000 | | | 1 | 0.00 10,830.70 5,539.45 |
| 8 | 51.07 6 | 40X121 1.5S-F-F 7 .1111 AC | 2 | MOONEY, BRIAN K & HO, RINSHIN 37 PLAINFIELD AVE. METUCHEN NJ 37 PLAINFIELD AVE. | 08840 R2 / 11 | 69,000 52,000 121,000 | | 121,000 | | | 1 | 0.00 7,708.91 3,942.79 |
| 9 | 51.07 8 | 60X93 1.5S-F-F 9,10 .1281 AC | 2 | ZELIKSON, LEONID & KUZMINA, IRINA 35 PLAINFIELD AVENUE METUCHEN, NJ 35 PLAINFIELD AVE. | 08840 R2 / 11 | 76,400 74,600 151,000 | | 151,000 | | | 1 | 0.00 9,620.21 4,920.34 |
| 10 | 51.07 11 | 60X100 1.5S-F-F 12,13 .1377 AC | 2 | PIEKARSKI,STEPHEN JR. & CHRISTINE 101 HARVARD AVE. METUCHEN, N.J. 101 HARVARD AVE. | 08840 R2 / 11 | 78,800 90,000 168,800 | | 168,800 | | | 1 | 0.00 10,754.25 5,500.35 |
| 11 | 51.07 14 | 40X100 1.5S-F-F 15 .0918 AC | 2 | GETTY, TIMOTHY & GIESE,LEE A 105 HARVARD AVENUE METUCHEN, NJ 105 HARVARD AVE. | 2885 08840 R2 / 11 | 63,800 47,500 111,300 | | 111,300 | | | 1 | 0.00 7,090.92 3,626.71 |
| 12 | 51.07 16 | 40X100 1.5S-F-F-1UG 17 .0918 AC | 2 | HJULMAND, ELEANOR 111 HARVARD AVE METUCHEN, NJ 111 HARVARD AVE. | 08840 R2 / 11 | 65,000 66,000 131,000 | | 131,000 | | | 1 | 0.00 8,346.01 4,268.64 |
| 13 | 51.07 18 | 40X100 2S-F-F 19 .0918 AC | 2 | FINNEGAN, STEPHANIE 115 HARVARD AVE METUCHEN, NJ 115 HARVARD AVE. | 08840 R2 / 11 | 63,800 67,900 131,700 | | 131,700 | | | 1 | 0.00 8,390.61 4,291.45 |
| 14 | 51.07 20 | 40X100 2S-F-L-1UG 21 .0918 AC | 2 | RIVER ROAD DEVELOPMENT LLC 119 HARVARD AVE METUCHEN, NJ 119 HARVARD AVE. | 08840 R2 / 11 | 64,000 64,000 128,000 | | 128,000 | | | 1 | 0.00 8,154.88 4,170.88 |
| Page Totals | | | | | | 1,038,200 1,219,800 | 0 | 2,258,000 | | | | Block: 51.07 Lot: 20 |

| 1 | 2 | 3 | 4 | 5 | 6 | 7 | 8 | 9 | 10 | 11 | | |
|-------------|---|---|---------------|--|---|------------------------------|---------------------------|----------------------|------------------------------|-------------------------|--------------|---|
| Line | Block No Lot No. Qualification Account # | Land Dimensions Building Description Additional Lots Acreage | Prop Class | Owner's Name Address City State Property Location | Billing Code Zip Code Zoning/Tax Map Pg | Value | Exemptions Code Amount | Net Taxable Value | Deductions Code No Owners | Special Tax Codes | Num Units | Deduction Amt 2022 Tax 2023 1st |
| | | | | | | Land Improvemnt Total | | | | | | |
| 1 | 51.07 22 | 40X100 1.5S-F-F-1AG 23 .0918 AC | 2 | THOREN, RICHARD K 123 HARVARD AVE METUCHEN, NJ 123 HARVARD AVE. | 660 08840 R2 / 11 | 85,000 105,000 190,000 | | 190,000 | | | 1 | 0.00 12,104.90 6,191.15 |
| 2 | 51.07 24 | 40X100 1.5S-F-F-1UG 25 .0918 AC | 2 | DOHERTY, ROBERT 127 HARVARD AVENUE METUCHEN, NJ 127 HARVARD AVE. | 672 08840 R2 / 11 | 64,000 58,000 122,000 | | 122,000 | | | 1 | 0.00 7,772.62 3,975.37 |
| 3 | 51.07 26 | 40X100 1.5S-F-F-1UG 27 .0918 AC | 2 | GABOY, ROBERT J 133 HARVARD AVE METUCHEN, NJ 133 HARVARD AVE. | 672 08840 R2 / 11 | 64,000 63,000 127,000 | | 127,000 | | | 1 | 0.00 8,091.17 4,138.30 |
| 4 | 51.07 28 | 40X100 2S-F-O 29 .0918 AC | 2 | RACHAKONDA, SUDHAKAR 137 HARVARD AVE METUCHEN, N.J. 137 HARVARD AVE. | 08840 R2 / M11 | 63,800 57,400 121,200 | | 121,200 | | | 1 | 0.00 7,721.65 3,949.31 |
| 5 | 51.07 30 | 40X100 2S-F-O-1UG 31 .0918 AC | 2 | EMERSON, DEBRA L. 301 MIDLAND AVE. METUCHEN NJ 301 MIDLAND AVE. | 660 08840 R2 / 11 | 63,800 62,900 126,700 | | 126,700 | | | 1 | 0.00 8,072.06 4,128.52 |
| 6 | 51.07 32 | 40X100 2S-F-L 33 .0918 AC | 2 | KOLBENSCHLAG, G & C-TRUSTEES 305 MIDLAND AVE METUCHEN, NJ 305 MIDLAND AVE. | 08840 R2 / 11 | 64,000 52,000 116,000 | | 116,000 | | | 1 | 0.00 7,390.36 3,779.86 |
| 7 | 51.07 34 | 40X100 2S-F-O-1UG 35 .0918 AC | 2 | ALEXANDER, JAMES J. 309 MIDLAND AVE. METUCHEN, NJ 309 MIDLAND AVE. | 660 08840 R2 / 11 | 64,000 68,000 132,000 | | 132,000 | V1 | 1 | 1 | 250.00 8,159.72 4,176.22 |
| 8 | 51.07 36 | 40X100 2S-F-CL 1790 SF 37 .0918 AC | 2 | PAGEL, TODD H & NORA V 313 MIDLAND AVE METUCHEN, NJ 313 MIDLAND AVE. | 08840 R2 / 11 | 70,000 155,000 225,000 | | 225,000 | | | 1 | 0.00 14,334.75 7,331.63 |
| 9 | 51.07 38 | 40X100 2S-F-L-1UG 39 .0918 AC | 2 | AUTRY, EVELYN S & MICHAEL D 317 MIDLAND AVE METUCHEN, NJ 317 MIDLAND AVE. | 660 08840 R2 / 11 | 64,000 112,000 176,000 | | 176,000 | | | 1 | 0.00 11,212.96 5,734.96 |
| 10 | 51.07 40 | 40X100 1.5S-F-F-1UG 41 .0918 AC | 2 | PASTERNAK, ROBERT & NANCY ANN 207 WEST AVE SOUTH PLAINFIELD, NJ 140 UNIVERSITY AVE. | 07080 R2 / 11 | 63,800 54,900 118,700 | | 118,700 | | | 1 | 0.00 7,562.38 3,867.84 |
| 11 | 51.07 42 | 40X100 2S-F-CL 2087 SF 43 .0918 AC | 2 | BARTONEK, JOSEPH 949 NEW DURHAM AVE EDISON, NJ 134 UNIVERSITY AVE. | 08817 R2 / 11 | 80,000 220,000 300,000 | | 300,000 | | | 1 | 0.00 19,113.00 9,775.50 |
| 12 | 51.07 44 | 40X100 2S-F-L 45 .0918 AC | 2 | TSO, RAYMOND & SHARON 132 UNIVERSITY AVE. METUCHEN, NJ 132 UNIVERSITY AVE. | 660 08840 R2 / 11 | 63,800 86,200 150,000 | | 150,000 | | | 1 | 0.00 9,556.50 4,887.75 |
| 13 | 51.07 46 | 40X100 1.5SF1G 47 .0918 AC | 2 | SALATA, JOHN E. 128 UNIVERSITY AVE. METUCHEN, NJ 128 UNIVERSITY AVE. | 08840 R2 / 11 | 63,800 51,200 115,000 | | 115,000 | | | 1 | 0.00 7,326.65 3,747.28 |
| 14 | 51.07 48 | 60X100 2S-F-L-1UG 49,50 .1377 AC | 2 | GALLO, CHRISTOPHER & ALYSSA 122 UNIVERSITY AVE METUCHEN, NJ 122 UNIVERSITY AVE. | 672 08840 R2 / 11 | 80,000 72,000 152,000 | | 152,000 | | | 1 | 0.00 9,683.92 4,952.92 |
| Page Totals | | | | V1 250 | | 954,000 1,217,600 | 0 | 2,171,600 | | | | Block: 51.07 Lot: 48 |

| 1 | 2 | 3 | 4 | 5 | 6 | 7 | 8 | 9 | 10 | 11 | | |
|-------------|---|---|---------------|--|---|-------------------------------|---------------------------|----------------------|------------------------------|-------------------------|--------------|---|
| Line | Block No Lot No. Qualification Account # | Land Dimensions Building Description Additional Lots Acreage | Prop Class | Owner's Name Address City State Property Location | Billing Code Zip Code Zoning/Tax Map Pg | Value | Exemptions Code Amount | Net Taxable Value | Deductions Code No Owners | Special Tax Codes | Num Units | Deduction Amt 2022 Tax 2023 1st |
| | | | | | | Land Improvemnt Total | | | | | | |
| 1 | 51.07 51 | 40X100 2S-F-L-2UG 52 .0918 AC | 2 | GUTIERREZ, SANTIAGO & CAROLYN 120 UNIVERSITY AVENUE METUCHEN, NJ 120 UNIVERSITY AVE. | 660 08840 R2 / 11 | 63,800 63,200 127,000 | | 127,000 | | | 1 | 0.00 8,091.17 4,138.30 |
| 2 | 51.07 53 | 40X100 1.5S-F-F-1UG 54 .0918 AC | 2 | LIGNELL, ERIC & ANGELIKA 114 UNIVERSITY AVE METUCHEN, NJ 114 UNIVERSITY AVE. | 08840 R2 / 11 | 63,800 58,100 121,900 | | 121,900 | | | 1 | 0.00 7,766.25 3,972.12 |
| 3 | 51.07 55 | 60X100 2S-F-L-1UG 56,57 .1377 AC | 2 | MULLEN, EUGENE J. & CHRISTINE A. 110 UNIVERSITY AVE. METUCHEN, NJ 110 UNIVERSITY AVE. | 08840 R2 / 11 | 79,000 89,000 168,000 | | 168,000 | V1 2 | | 1 | 250.00 10,453.28 5,349.28 |
| 4 | 51.07 58 | 40X100 1.5S-F-F 59 .0918 AC | 2 | SHRESTHA, NIRAJ & KHAWANJU, ABINA 104 UNIVERSITY AVE METUCHEN, NJ 104 UNIVERSITY AVE. | 660 08840 R2 / 11 | 65,000 135,000 200,000 | | 200,000 | | | 1 | 0.00 12,742.00 6,517.00 |
| 5 | 51.07 60 | 40X100 2SF 61 .0918 AC | 2 | JOSEPH, ALMA M 100 UNIVERSITY AVE METUCHEN, NJ 100 UNIVERSITY AVE. | 08840 R2 / 11 | 65,000 93,000 158,000 | | 158,000 | | | 1 | 0.00 10,066.18 5,148.43 |
| 6 | 51.08 1 | 40X118 2S-F-L-1UG 2 .1084 AC | 2 | ZAFAR-ELIA, FARAH Z 29 PLAINFIELD AVE METUCHEN, NJ 29 PLAINFIELD AVE. | 660 08840 R2 / 11 | 68,200 51,800 120,000 | | 120,000 | | | 1 | 0.00 7,645.20 3,910.20 |
| 7 | 51.08 3 | 40X96 1.5S-F-F-1UG 4 .0882 AC | 2 | SMYK, CHRISTOPHER R 25 PLAINFIELD AVE METUCHEN, NJ 25 PLAINFIELD AVE. | 660 08840 R2 / 11 | 62,500 77,500 140,000 | | 140,000 | | | 1 | 0.00 8,919.40 4,561.90 |
| 8 | 51.08 5 | 60X123 AVG 2SF2UG 1612 SF 6,7 .1694 AC | 2 | KHIRICH, GENNADY & CAITLIN 17 PLAINFIELD AVE METUCHEN, NJ 17 PLAINFIELD AVE. | 660 08840 R2 / 11 | 85,800 81,100 166,900 | | 166,900 | | | 1 | 0.00 10,238.20 5,236.41 |
| 9 | 51.08 8 | 60X95 2S-F-L-1UG 9,10 .1309 AC | 2 | MANCHENO,JOSEPH & REYES,ROSEMARIE 11 PLAINFIELD AVE METUCHEN, NJ 11 PLAINFIELD AVE. | 660 08840 R2 / 11 | 78,000 57,000 135,000 | | 135,000 | | | 1 | 0.00 8,600.85 4,398.98 |
| 10 | 51.08 11 | 40X100 2S-F-L-1UG 12 .0918 AC | 2 | GOSS, JOHN F JR & KATHLEEN N 101 COLUMBIA AVE METUCHEN NJ 101 COLUMBIA AVE. | 08840 R2 / 11 | 64,000 74,000 138,000 | | 138,000 | | | 1 | 0.00 8,791.98 4,496.73 |
| 11 | 51.08 13 | 40X100 2S-F-CL 3040 SF 14 .0918 AC | 2 | AMRUTESH,KARTHIK & RANGAN,JYOTHI R 105 COLUMBIA AVE METUCHEN, NJ 105 COLUMBIA AVE. | 660 08840 R2 / 11 | 80,000 190,000 270,000 | | 270,000 | | | 1 | 0.00 17,201.70 8,797.95 |
| 12 | 51.08 15 | 4000 SQ.FT. 2S-F-CL 2180 SF 16 .0918 AC | 2 | HSU, KEVIN L & POON, JENNIFER L 109 COLUMBIA AVE METUCHEN, NJ 109 COLUMBIA AVE. | 660 08840 R2 / 11 | 80,000 190,000 270,000 | | 270,000 | | | 1 | 0.00 17,201.70 8,797.95 |
| 13 | 51.08 17 | 40X100 1.5S-F-F-1UG 18 .0918 AC | 2 | CARVALHO, LISA A & ANGELO,JUDITH M 113 COLUMBIA AVE METUCHEN, NJ 113 COLUMBIA AVE. | 672 08840 R2 / 11 | 63,800 57,000 120,800 | | 120,800 | | | 1 | 0.00 7,696.17 3,936.27 |
| 14 | 51.08 19 | 40X100 2S-F-CL 20 .0918 AC | 2 | SRIVASTAVA,ABHISHEK&ADHIKARY,SAYANI 117 COLUMBIA AVE METUCHEN, NJ 117 COLUMBIA AVE. | 660 08840 R2 / 11 | 100,000 215,000 315,000 | | 315,000 | | | 1 | 0.00 20,068.65 10,264.28 |
| Page Totals | | | | V1 250 | | 1,018,900 1,431,700 | 0 | 2,450,600 | | | | Block: 51.08 Lot: 19 |

| 1 | 2 | 3 | 4 | 5 | 6 | 7 | 8 | 9 | 10 | 11 | | |
|-------------|---|---|---------------|---|---|-------------------------------|---------------------------|----------------------|------------------------------|-------------------------|--------------|---|
| Line | Block No Lot No. Qualification Account # | Land Dimensions Building Description Additional Lots Acreage | Prop Class | Owner's Name Address City State Property Location | Billing Code Zip Code Zoning/Tax Map Pg | Value | Exemptions Code Amount | Net Taxable Value | Deductions Code No Owners | Special Tax Codes | Num Units | Deduction Amt 2022 Tax 2023 1st |
| | | | | | | Land Improvemnt Total | | | | | | |
| 1 | 51.08 21 | 40X100 2S-F-O-1UG 22 .0918 AC | 2 | O'GRADY, DANIEL 121 COLUMBIA AVE METUCHEN, NJ 121 COLUMBIA AVE. | 660 08840 R2 / 11 | 65,000 70,000 135,000 | | 135,000 | | | 1 | 0.00 8,600.85 4,398.98 |
| 2 | 51.08 23 | 40X100 2S-F-CL 1902 SF 24 .0918 AC | 2 | QU, CHAO & YANG, WEI 201 MIDLAND AVE METUCHEN, NJ 201 MIDLAND AVE. | 660 08840 R2 / 11 | 90,000 200,000 290,000 | | 290,000 | | | 1 | 0.00 18,475.90 9,449.65 |
| 3 | 51.08 25 | 40X100 1.5S-F-F 26 .0918 AC | 2 | RATHJEN, CARL & TORRIE 205 MIDLAND AVE METUCHEN, NJ 205 MIDLAND AVE. | 660 08840 R2 / 11 | 63,800 75,900 139,700 | | 139,700 | | | 1 | 0.00 8,900.29 4,552.13 |
| 4 | 51.08 27 | 40X100 1S-F-R 28 .0918 AC | 2 | COTTAGE PROPERTIES LLC 217 MIDLAND AVE METUCHEN, NJ 209 MIDLAND AVE. | 08840 R2 / 12 | 63,800 40,000 103,800 | | 103,800 | | | 1 | 0.00 6,613.10 3,382.32 |
| 5 | 51.08 29 | 40X100 2S-F-L 30 .0918 AC | 2 | CRANE, THOMAS B & NIEVES, WILLIAM A 213 MIDLAND AVENUE METUCHEN, NJ 213 MIDLAND AVE. | 660 08840 R2 / 11 | 63,800 50,700 114,500 | | 114,500 | | | 1 | 0.00 7,294.80 3,730.99 |
| 6 | 51.08 31 | 40X100 2S-F-F 32 .0918 AC | 2 | TAPPEN, DIANNE 217 MIDLAND AVE METUCHEN, NJ 217 MIDLAND AVE. | 660 08840 R2 / 11 | 63,800 92,000 155,800 | | 155,800 | | | 1 | 0.00 9,926.02 5,076.74 |
| 7 | 51.08 33 | 40X100 1.5S-F-F 34 .0918 AC | 2 | PAGE, THOMAS & CECILIA 128 HARVARD AVE METUCHEN, NJ 128 HARVARD AVE. | 08840 R2 / 11 | 63,800 67,400 131,200 | | 131,200 | | | 1 | 0.00 7,963.75 4,073.13 |
| 8 | 51.08 35.01 | 50X100 2S-F-CL 2808 SF .1148 AC | 2 | MA, JI & SHEN, WEI 124 HARVARD AVE METUCHEN, NJ 124 HARVARD AVE. | 08840 R2 / | 100,000 210,000 310,000 | | 310,000 | | | 1 | 0.00 19,750.10 10,101.35 |
| 9 | 51.08 35.02 | 50X100 2S-F-CL 2443 SF .1148 AC | 2 | SILVER, ERIC & LAVRINENKO, OLGA 120 HARVARD AVE METUCHEN, NJ 120 HARVARD AVE. | 08840 R2 / | 100,000 210,000 310,000 | | 310,000 | | | 1 | 0.00 19,750.10 10,101.35 |
| 10 | 51.08 40 | 80X100 1.5SF-2DG 41,42,43 .1837 AC | 2 | MC CRACKEN, JR, JOHN T 110 HARVARD AVE METUCHEN, NJ 110 HARVARD AVE. | 08840 R2 / 11 | 87,000 78,000 165,000 | | 165,000 | V1 | 1 | 1 | 250.00 10,262.15 5,251.53 |
| 11 | 51.08 44 | 40X100 1.5S-F-F-1AG 45 .0918 AC | 2 | TOLLEY, ANN M. 106 HARVARD AVE. METUCHEN, NJ 106 HARVARD AVE. | 08840 R2 / 11 | 65,000 50,000 115,000 | | 115,000 | W1 | 1 | 1 | 250.00 7,076.65 3,622.28 |
| 12 | 51.08 46 | 40X100 1.5S-F-F 47 .0918 AC | 2 | LUK, KENNETH & LAM, LINDA 102 HARVARD AVE. METUCHEN, N.J. 102 HARVARD AVE. | 08840 R2 / 11 | 63,800 52,600 116,400 | | 116,400 | | | 1 | 0.00 7,415.84 3,792.89 |
| 13 | 51.10 1 | 40X100 2S-F-CL 2435 SF 46.01 .0918 AC | 2 | TARIQ, SALMAN & NADIA 208 HARVARD AVE METUCHEN, NJ 208 HARVARD AVE. | 660 08840 R2 / 12 | 80,000 195,000 275,000 | | 275,000 | | | 1 | 0.00 17,520.25 8,960.88 |
| 14 | 51.10 2 | 40X100 2S-F-F 3 .0918 AC | 2 | DIFINO, ELENA & BEARDSLEY, THOMAS 204 HARVARD AVE METUCHEN, NJ 204 HARVARD AVE. | 660 08840 R2 / 12 | 65,000 75,000 140,000 | | 140,000 | | | 1 | 0.00 8,919.40 4,561.90 |
| Page Totals | | | | V1 250 W1 250 | | 1,034,800 1,466,600 | 0 | 2,501,400 | | | | Block: 51.10 Lot: 2 |

| 1 | 2 | 3 | 4 | 5 | 6 | 7 | 8 | 9 | 10 | 11 | | |
|-------------|---|---|---------------|--|---|-------------------------------|---------------------------|----------------------|------------------------------|-------------------------|--------------|---|
| Line | Block No Lot No. Qualification Account # | Land Dimensions Building Description Additional Lots Acreage | Prop Class | Owner's Name Address City State Property Location | Billing Code Zip Code Zoning/Tax Map Pg | Value | Exemptions Code Amount | Net Taxable Value | Deductions Code No Owners | Special Tax Codes | Num Units | Deduction Amt 2022 Tax 2023 1st |
| | | | | | | Land Improvemnt Total | | | | | | |
| 1 | 51.10 4 | 40X100 1.5S-F-F-1UG 5 .0918 AC | 2 | O'CONNELL, MARIANNE B. 200 HARVARD AVENUE METUCHEN, NJ 200 HARVARD AVE. | 08840 R2 / 12 | 63,800 57,800 121,600 | | 121,600 | | | 1 | 0.00 7,747.14 3,962.34 |
| 2 | 51.10 6 | 40X100 2S-F-L 7 .0918 AC | 2 | MANDALA, CHRISTOPHER & EMR, ALEXANDRA 216 MIDLAND AVE METUCHEN, NJ 216 MIDLAND AVE. | 672 08840 R2 / 12 | 64,000 76,000 140,000 | | 140,000 | | | 1 | 0.00 8,919.40 4,561.90 |
| 3 | 51.10 8 | 40X100 2S-F-L-1UG 9 .0918 AC | 2 | ZUPAN, DEBORAH L 212 MIDLAND AVE METUCHEN, NJ 212 MIDLAND AVE. | 660 08840 R2 / 12 | 63,800 57,300 121,100 | | 121,100 | | | 1 | 0.00 7,715.28 3,946.04 |
| 4 | 51.10 10 | 40X100 2S-F 1474 SF 11 .0918 AC | 15F | KREMPA, DAVID R & CAROL A 210 MIDLAND AVE METUCHEN, NJ 210 MIDLAND AVE. | 08840 R2 / 12 | 85,000 100,000 185,000 | | *Exempt* | | | 1 | 0.00 0.00 0.00 |
| 5 | 51.10 12 | 40X100 2S-F-L-1UG 13 .0918 AC | 2 | DEITZER, MARISSA & SCHWARZ, MATTHEW 204 MIDLAND AVE METUCHEN, NJ 204 MIDLAND AVE. | 660 08840 R2 / 12 | 90,000 90,000 180,000 | | 180,000 | | | 1 | 0.00 11,467.80 5,865.30 |
| 6 | 51.10 14 | 40X100 2S-F-CL 15 .0918 AC | 2 | CARY, TROY B & LEE, DIANA K 200 MIDLAND AVE METUCHEN, NJ 200 MIDLAND AVE. | 660 08840 R2 / 12 | 95,000 225,000 320,000 | | 320,000 | | | 1 | 0.00 20,387.20 10,427.20 |
| 7 | 51.10 16 | 40X100 2S-F-F-1UG 17 .0918 AC | 2 | HAN, JIHO & JULIA 201 COLUMBIA AVE METUCHEN, NJ 201 COLUMBIA AVE. | 08840 R2 / 12 | 63,800 108,600 172,400 | | 172,400 | | | 2 | 0.00 10,983.60 5,617.65 |
| 8 | 51.10 18 | 40X100 2S-F-CL 2109 SF 19 .0918 AC | 2 | KUNG, DANIEL R & MEAGHAN 205 COLUMBIA AVE METUCHEN, NJ 205 COLUMBIA AVE. | 660 08840 R2 / 12 | 100,000 215,000 315,000 | | 315,000 | | | 1 | 0.00 20,068.65 10,264.28 |
| 9 | 51.10 20 | 40X100 2S-F-O-1UG 21 .0918 AC | 2 | REYES, MANUEL L & NUVIA S 209 COLUMBIA AVE METUCHEN NJ 209 COLUMBIA AVE. | 2885 08840 R2 / 12 | 65,000 75,000 140,000 | | 140,000 | | | 1 | 0.00 8,919.40 4,561.90 |
| 10 | 51.10 22 | 50X100 1.5S-F-F-1UG 23,24.01 .1148 AC | 2 | RUSSO, ROBERT F. & ROBYN 215 COLUMBIA AVE METUCHEN, NJ 215 COLUMBIA AVE. | 660 08840 R2 / 12 | 75,000 65,500 140,500 | | 140,500 | | | 1 | 0.00 8,951.26 4,578.20 |
| 11 | 51.10 24.2 | 50X100 2S-F-CL 3044 SF 25,26 .1148 AC | 2 | SHAH, DIPESH & BHATT, RACHITA 219 COLUMBIA AVE METUCHEN, NJ 219 COLUMBIA AVE. | 660 08840 R2 / 12 | 100,000 250,000 350,000 | | 350,000 | | | 1 | 0.00 22,298.50 11,404.75 |
| 12 | 51.10 27 | 40X100 2S-F-F-1UG 28 .0918 AC | 2 | FORLANDER, DAVID & ELIZABETH 223 COLUMBIA AVE METUCHEN, NJ 223 COLUMBIA AVE. | 660 08840 R2 / 12 | 80,000 135,000 215,000 | | 215,000 | | | 1 | 0.00 13,697.65 7,005.78 |
| 13 | 51.10 29 | 40X106 1.5S-F-F-1AG 30 .0973 AC | 2 | MCCAFFERY, PATRICK S 201 WEST CHESTNUT AVENUE METUCHEN, NJ 201 W. CHESTNUT AVE. | 660 08840 R2 / 12 | 65,000 57,500 122,500 | | 122,500 | | | 1 | 0.00 7,804.48 3,991.67 |
| 14 | 51.10 31 | 40X107 2S-F-L-1UG 32 .0983 AC | 2 | MOHR, DOROTHY 205 W. CHESTNUT AVE. METUCHEN, NJ 205 W. CHESTNUT AVE. | 08840 R2 / 12 | 65,700 70,200 135,900 | | 135,900 | W1 1 | | 1 | 250.00 8,408.19 4,303.31 |
| Page Totals | | | | W1 250 | | 991,100 1,482,900 | 0 | 2,474,000 | | | | Block: 51.10 Lot: 31 |

| 1 | 2 | 3 | 4 | 5 | 6 | 7 | 8 | 9 | 10 | 11 | | |
|-------------|---|---|---------------|--|---|-------------------------------|---------------------------|----------------------|------------------------------|-------------------------|--------------|---|
| Line | Block No Lot No. Qualification Account # | Land Dimensions Building Description Additional Lots Acreage | Prop Class | Owner's Name Address City State Property Location | Billing Code Zip Code Zoning/Tax Map Pg | Value | Exemptions Code Amount | Net Taxable Value | Deductions Code No Owners | Special Tax Codes | Num Units | Deduction Amt 2022 Tax 2023 1st |
| | | | | | | Land Improvemnt Total | | | | | | |
| 1 | 51.10 33 | 40X107 2S-F-CL 2917 SF 34 .0983 AC | 2 | PANCHAL, RAVI C & PINKIN B 209 W CHESTNUT AVE METUCHEN, NJ 209 W. CHESTNUT AVE. | 597 08840 R2 / 12 | 100,000 200,000 300,000 | | 300,000 | | | 1 | 0.00 19,113.00 9,775.50 |
| 2 | 51.10 35 | 40X108 2SF-O 36 .0992 AC | 2 | LOBDELL, PATRICK W. & PATRICIA E. 215 WEST CHESTNUT AVE METUCHEN, NJ 215 W. CHESTNUT AVE. | 672 08840 R2 / 12 | 65,700 108,600 174,300 | | 174,300 | | | 1 | 0.00 11,104.65 5,679.57 |
| 3 | 51.10 37 | 40X108 1.5S-F-F-1UG 38 .0992 AC | 2 | CASASSA, KENNETH & JENNIFER 217 W CHESTNUT AVE METUCHEN, NJ 217 W. CHESTNUT AVE. | 660 08840 R2 / 12 | 66,000 62,700 128,700 | | 128,700 | | | 1 | 0.00 7,900.04 4,040.54 |
| 4 | 51.10 39 | 40X100 2S-F-L-1UG 40 .0918 AC | 2 | ROGERS, CHARLES & DOROTHY 222 HARVARD AVE. METUCHEN, N.J. 222 HARVARD AVE. | 08840 R2 / 12 | 65,700 64,800 130,500 | | 130,500 | V1 S1 | 2 | 1 | 500.00 7,814.16 4,002.35 |
| 5 | 51.10 41 | 40X100 1.5S-F-F 4 .0918 AC | 2 | SATHI, CHANDRA S & BRUNDA 218 HARVARD AVE METUCHEN, NJ 218 HARVARD AVE. | 660 08840 R2 / 12 | 64,000 61,000 125,000 | | 125,000 | | | 1 | 0.00 7,963.75 4,073.13 |
| 6 | 51.10 43 | 60X100 1.5S-F-F-1UG 44,45 .1377 AC | 2 | BOYCE, ROBERT G. & JOAN B. 212 HARVARD AVE. METUCHEN, N.J. 212 HARVARD AVE. | 08840 R2 / 12 | 78,800 59,100 137,900 | | 137,900 | V1 | 2 | 1 | 250.00 8,535.61 4,368.48 |
| 7 | 51.11 1 | 40X100 1-S-F-R-1UG 45 .0918 AC | 2 | CERNANDAS, NORMA 212 COLUMBIA AVE METUCHEN, NJ 212 COLUMBIA AVE. | 660 08840 R2 / 12 | 64,000 54,000 118,000 | | 118,000 | | | 1 | 0.00 7,517.78 3,845.03 |
| 8 | 51.11 1.01 | 40X100 2S-F-CL 2914 SF 2 .0918 AC | 2 | CHONKA, JOSEPH DAVID & LYNN STEPHANIE 208 COLUMBIA AVE METUCHEN, NJ 208 COLUMBIA AVE. | 672 08840 R2 / 12 | 80,000 190,000 270,000 | | 270,000 | | | 1 | 0.00 17,201.70 8,797.95 |
| 9 | 51.11 3 | 40X100 1.5S-F-F-1UG 4 .0918 AC | 2 | SCARFUTO, JOSEPH F & EILEEN M 204 COLUMBIA AVE METUCHEN NJ 204 COLUMBIA AVE. | 672 08840 R2 / 12 | 63,800 62,300 126,100 | | 126,100 | | | 1 | 0.00 8,033.83 4,108.97 |
| 10 | 51.11 5 | 40X100 1.5S-F-F 6 .0918 AC | 2 | PIANKO, EDWARD & PAULA 200 COLUMBIA AVE METUCHEN NJ 200 COLUMBIA AVE. | 08840 R2 / 12 | 64,000 61,000 125,000 | | 125,000 | | | 1 | 0.00 7,713.75 3,948.13 |
| 11 | 51.11 7 | 60X100 2SF2G 8,9 .1377 AC | 2 | CLAYVILLE, DAVID R & SUSAN E 104 MIDLAND AVE METUCHEN, NJ 104 MIDLAND AVE. | 08840 R2 / 12 | 80,000 77,000 157,000 | | 157,000 | | | 1 | 0.00 9,752.47 4,990.85 |
| 12 | 51.11 10 | 40X100 1S-F-R 11 .0918 AC | 2 | COLEGROVE, JOHN E. & BARBARA A. 100 MIDLAND AVE. METUCHEN, NJ 100 MIDLAND AVE. | 660 08840 R2 / 12 | 64,000 42,000 106,000 | | 106,000 | | | 1 | 0.00 6,753.26 3,454.01 |
| 13 | 51.11 12 | 60X100 1.5SFF1UG 1394 13,14 .1377 AC | 2 | NOBLE, WM. J. & JAAN 641 MAIN ST. METUCHEN, N.J. 641 MAIN ST. | 08840 R2 / 12 | 70,900 59,600 130,500 | | 130,500 | | | 1 | 0.00 8,314.16 4,252.35 |
| 14 | 51.11 15 | 40X100 2S-F-L-1UG 16 .0918 AC | 2 | HALL, CLAUDETTE 639 MAIN ST METUCHEN, NJ 639 MAIN ST. | 08840 R2 / 12 | 58,000 71,000 129,000 | | 129,000 | | | 1 | 0.00 8,218.59 4,203.47 |
| Page Totals | | | | V2 500 S1 250 | | 984,900 1,173,100 | 0 | 2,158,000 | | | | Block: 51.11 Lot: 15 |

| 1 | 2 | 3 | 4 | 5 | 6 | 7 | 8 | 9 | 10 | 11 | | |
|-------------|---|---|---------------|--|---|-------------------------------|---------------------------|----------------------|------------------------------|-------------------------|--------------|---|
| Line | Block No Lot No. Qualification Account # | Land Dimensions Building Description Additional Lots Acreage | Prop Class | Owner's Name Address City State Property Location | Billing Code Zip Code Zoning/Tax Map Pg | Value | Exemptions Code Amount | Net Taxable Value | Deductions Code No Owners | Special Tax Codes | Num Units | Deduction Amt 2022 Tax 2023 1st |
| | | | | | | Land Improvemnt Total | | | | | | |
| 1 | 51.11 17 | 40X100 2S-F-L-2UG 18 .0918 AC | 2 | MCWILLIAMS, GEORGE & KATHLEEN L 637 MAIN ST METUCHEN, NJ 637 MAIN ST. | 85322 08840 R2 / 12 | 57,400 55,000 112,400 | | 112,400 | | | 1 | 0.00 7,161.00 3,662.55 |
| 2 | 51.11 19 | 40X100 2S-F-L-1UG 20 .0918 AC | 2 | ELFELD, CARLA 635 MAIN STREET METUCHEN, NJ 635 MAIN ST. | 672 08840 R2 / 12 | 57,400 73,000 130,400 | | 130,400 | | | 1 | 0.00 8,307.78 4,249.08 |
| 3 | 51.11 21 | 40X100 1.5S-F-F-1UG 22 .0918 AC | 2 | GOEHRING, ALEX. C/O DIAMOND REALTY P.O. BOX 112 METUCHEN, NJ 633 MAIN ST. | 08840 R2 / 12 | 63,800 58,300 122,100 | | 122,100 | | | 1 | 0.00 7,778.99 3,978.63 |
| 4 | 51.11 23 | 40X100 2S-F-L-1UG 24 .0918 AC | 2 | SEEBAUGH, DAVID R & CULLEN,EILEEN M 631 MAIN ST METUCHEN, NJ 631 MAIN ST. | 660 08840 R2 / 12 | 58,000 52,000 110,000 | | 110,000 | | | 1 | 0.00 7,008.10 3,584.35 |
| 5 | 51.11 25 | 47X100 2S-F-L-1UG 26 .1079 AC | 2 | COSGROVE,ROBERT & DOLORES 629 MAIN ST. METUCHEN, N.J. 629 MAIN ST. | 08840 R2 / 12 | 65,000 75,000 140,000 | | 140,000 | V1 2 | | 1 | 250.00 8,669.40 4,436.90 |
| 6 | 51.11 30 | 50X144 1S-F-R-1AG 31 .1653 AC | 2 | RODRIGUES,MANUEL&GIULIANO,CHRISTINA 627 MAIN ST METUCHEN, NJ 627 MAIN ST. | 08840 R2 / 12 | 78,300 91,700 170,000 | | 170,000 | | | 1 | 0.00 10,830.70 5,539.45 |
| 7 | 51.11 32 | 50X144 1S-F-R-1AG 33 .1653 AC | 2 | GRAHAM, EDWARD C II & MAUREEN A 625 MAIN ST METUCHEN, NJ 625 MAIN ST. | 08840 R2 / 12 | 78,300 87,600 165,900 | | 165,900 | | | 1 | 0.00 10,569.49 5,405.86 |
| 8 | 51.11 34 | 55X144 1.5S-F-F-2AG 35 .1818 AC | 2 | LICAMELI, PAUL G & MARIAN A 623 MAIN ST METUCHEN NJ 623 MAIN ST. | 08840 R2 / 12 | 81,000 85,000 166,000 | | 166,000 | | | 1 | 0.00 10,575.86 5,409.11 |
| 9 | 51.11 36 | 48X150 1S-F-F-1AG 41.01 .1653 AC | 2 | MURRAY, WM. A. & SYLVIA E. 115 W. CHESTNUT AVE. METUCHEN, N.J. 115 W. CHESTNUT AVE. | 08840 R2 / 12 | 76,600 76,900 153,500 | | 153,500 | V1 2 | | 1 | 250.00 9,529.49 4,876.81 |
| 10 | 51.11 42 | 49X100 2S-F-L-1UG 43,44 .1125 AC | 2 | HARPSTER, K. BRUCE & MARY 216 COLUMBIA AVE. METUCHEN, NJ 216 COLUMBIA AVE. | 08840 R2 / 12 | 75,000 65,300 140,300 | | 140,300 | | | 1 | 0.00 8,938.51 4,571.68 |
| 11 | 51.12 1 | 40X100 2S-F-R 2 .0918 AC | 2 | SIMOES, ANTONIO & CARMINA 419 FORREST ST. KEARNY, NJ 5 PLAINFIELD AVE. | 07032 R2 / 11 | 63,800 98,000 161,800 | | 161,800 | | | 1 | 0.00 10,308.28 5,272.25 |
| 12 | 51.12 3 | 60X69 1.5S-F-F-2UG 4,5 .0950 AC | 2 | NOEL, MANOUCHKA 1 PLAINFIELD AVE METUCHEN, NJ 1 PLAINFIELD AVE. | 660 08840 R2 / 11 | 68,000 72,000 140,000 | | 140,000 | | | 1 | 0.00 8,919.40 4,561.90 |
| 13 | 51.12 6 | 58X100 2S-F-A 7 .1331 AC | 4A | RUFOLIO, JOSEPH SR 6 MOYSE PL EDISON, NJ 719 MAIN ST. | 08820 R2 / 11 | 100,000 100,000 200,000 | | 200,000 | | | 2 | 0.00 12,742.00 6,517.00 |
| 14 | 51.12 8 | 60X100 2SF-1AG 1888 SF 9,10 .1377 AC | 2 | PRABHAKAR, VARINDER & CHETNA 717 MAIN ST METUCHEN, NJ 717 MAIN ST. | 660 08840 R2 / 11 | 80,000 117,000 197,000 | | 197,000 | | | 1 | 0.00 12,550.87 6,419.25 |
| Page Totals | | | | V2 500 | | 1,002,600 1,106,800 | 0 | 2,109,400 | | | | Block: 51.12 Lot: 8 |

| 1 | 2 | 3 | 4 | 5 | 6 | 7 | 8 | 9 | 10 | 11 | | |
|-------------|---|---|---------------|--|---|-------------------------------|---------------------------|----------------------|------------------------------|-------------------------|--------------|---|
| Line | Block No Lot No. Qualification Account # | Land Dimensions Building Description Additional Lots Acreage | Prop Class | Owner's Name Address City State Property Location | Billing Code Zip Code Zoning/Tax Map Pg | Value | Exemptions Code Amount | Net Taxable Value | Deductions Code No Owners | Special Tax Codes | Num Units | Deduction Amt 2022 Tax 2023 1st |
| | | | | | | Land Improvemnt Total | | | | | | |
| 1 | 51.12 11 | 40X100 2S-F-O-2UG 12 .0918 AC | 2 | CASTELLANO,STEVEN & CORRINNA 715 MAIN STREET METUCHEN, NJ 715 MAIN ST. | 672 08840 R2 / 11 | 65,000 72,000 137,000 | | 137,000 | | | 1 | 0.00 8,728.27 4,464.15 |
| 2 | 51.12 13 | 40X100 1S-F-O-1UG 14 .0918 AC | 2 | MONGIARDINI, JANE 711 MAIN ST METUCHEN, NJ 711 MAIN ST. | 08840 R2 / 11 | 63,800 59,700 123,500 | | 123,500 | | | 1 | 0.00 7,868.19 4,024.26 |
| 3 | 51.12 15 | 60X100 1.5S-F-F-1UG 16,17 .1377 AC | 2 | CELINSKA, KATARZYNA 703 MAIN ST METUCHEN, NJ 703 MAIN ST. | 672 08840 R2 / 11 | 79,000 42,000 121,000 | | 121,000 | | | 1 | 0.00 7,708.91 3,942.79 |
| 4 | 51.12 18 | 40X100 1.5SF1G 19 .0918 AC | 2 | VANI, LYNN A. 643 MAIN ST METUCHEN, NJ 643 MAIN ST. | 672 08840 R2 / 11 | 63,800 69,200 133,000 | | 133,000 | | | 1 | 0.00 8,473.43 4,333.81 |
| 5 | 51.12 20 | 40X100 1S-F-O-1UG 21 .0918 AC | 2 | CORESCHI, PETER J & JESSICA A 101 MIDLAND AVE METUCHEN, NJ 101 MIDLAND AVE. | 660 08840 R2 / 11 | 65,000 148,000 213,000 | | 213,000 | | | 1 | 0.00 13,570.23 6,940.61 |
| 6 | 51.12 22 | 60X100 1.5S-F-F-1UG 23,24 .1377 AC | 2 | STIBICH,STEVEN G & LAURA 120 COLUMBIA AVE METUCHEN, NJ 120 COLUMBIA AVE. | 660 08840 R2 / 11 | 80,000 85,000 165,000 | | 165,000 | | | 1 | 0.00 10,512.15 5,376.53 |
| 7 | 51.12 25 | 40X100 2S-F-O 26 .0918 AC | 2 | BRENNEMAN, KEVIN & KIMBERLY 114 COLUMBIA AVE. METUCHEN, NJ 114 COLUMBIA AVE. | 08840 R2 / 11 | 63,800 65,100 128,900 | | 128,900 | | | 1 | 0.00 8,212.23 4,192.99 |
| 8 | 51.12 27 | 40X100 2S-F 1746 SF 28 .0918 AC | 2 | SHACKNEY, GRACE B 110 COLUMBIA AVE METUCHEN, NJ 110 COLUMBIA AVE. | 2885 08840 R2 / 11 | 75,000 135,000 210,000 | | 210,000 | | | 1 | 0.00 13,379.10 6,842.85 |
| 9 | 51.12 29 | 60X100 2S-F-CL 1596 SF 30,31 .1377 AC | 2 | HASKELL, DAWN & BRIAN 104 COLUMBIA AVE METUCHEN, NJ 104 COLUMBIA AVE. | 672 08840 R2 / 11 | 100,000 120,000 220,000 | | 220,000 | | | 1 | 0.00 14,016.20 7,168.70 |
| 10 | 51.12 32 | 40X100 1.5SF2G 1106 SF 33 .0918 AC | 2 | HUMBARGER, BRIAN & RUSK, ANNE 102 COLUMBIA AVE METUCHEN, NJ 102 COLUMBIA AVE. | 660 08840 R2 / 11 | 65,000 72,100 137,100 | | 137,100 | | | 1 | 0.00 7,963.75 4,073.13 |
| 11 | 52 3 | 105X100 2S-S-L-1UG 5,5.01,5.02 .2410 AC | 2 | CHOI, CHIT SUN 205 CENTER ST METUCHEN NJ 205 CENTER ST. | 08840 R2 / 11 | 100,000 75,000 175,000 | | 175,000 | | | 1 | 0.00 11,149.25 5,702.38 |
| 12 | 52 7.01 | 50X147 1.5S-F-F 7.02,7.03 .1687 AC | 2 | COLEGROVE, HOWARD R & DEBORAH A 513 W. CHESTNUT AVE METUCHEN, NJ 513 W. CHESTNUT AVE. | 08840 R2 / 12 | 87,000 56,000 143,000 | | 143,000 | | | 1 | 0.00 9,110.53 4,659.66 |
| 13 | 52 9.01 | 50X167 1.5S-F-F 9.02 .1917 AC | 2 | GETTY, BARBARA R. 517 W. CHESTNUT AVE. METUCHEN, NJ 517 W. CHESTNUT AVE. | 08840 R2 / 12 | 90,000 56,000 146,000 | | 146,000 | W1 | 2 | 1 | 250.00 9,051.66 4,632.41 |
| 14 | 52 11.01 | 50X186 1.5S-F-F-1UG 11.02 .2135 AC | 2 | SOLTYS, MICHAEL & JUDY 519 W CHESNUT AVE METUCHEN NJ 519 W. CHESTNUT AVE. | 660 08840 R2 / 12 | 93,000 70,000 163,000 | | 163,000 | | | 1 | 0.00 10,384.73 5,311.36 |
| Page Totals | | | | | | 1,090,400 1,125,100 | 0 | 2,215,500 | | | | Block: 52 Lot: 11.01 |

| 1 | 2 | 3 | 4 | 5 | 6 | 7 | 8 | 9 | 10 | 11 | | |
|-------------|---|---|---------------|--|---|-------------------------------|---------------------------|----------------------|------------------------------|-------------------------|--------------|---|
| Line | Block No Lot No. Qualification Account # | Land Dimensions Building Description Additional Lots Acreage | Prop Class | Owner's Name Address City State Property Location | Billing Code Zip Code Zoning/Tax Map Pg | Value | Exemptions Code Amount | Net Taxable Value | Deductions Code No Owners | Special Tax Codes | Num Units | Deduction Amt 2022 Tax 2023 1st |
| | | | | | | Land Improvemnt Total | | | | | | |
| 1 | 52 13.01 | 44X196 1.5S-F-F 13.02 .1980 AC | 2 | KOCHY, LEANNE & QUACKENBUSH, JAMES C 521 W CHESTNUT AVE METUCHEN, NJ 521 W. CHESTNUT AVE. | 672 08840 R2 / 12 | 105,000 105,000 210,000 | | 210,000 | | | 1 | 0.00 13,379.10 6,842.85 |
| 2 | 52 15 | 107X100 2S-F-L-2UG 17,19 .2456 AC | 2 | ANTIN, SETH J. & JENNIFER S. 252 CENTRAL AVE. METUCHEN, NJ 252 CENTRAL AVE. | 08840 R2 / 12 | 96,400 52,600 149,000 | | 149,000 | | | 1 | 0.00 9,492.79 4,855.17 |
| 3 | 52 21 | 65X100 1S-F-R-1AG 23 .1492 AC | 2 | ABDELSHAHID, NADER & GEORGETTE 256 CENTRAL AVE. METUCHEN NJ 256 CENTRAL AVE. | 08840 R2 / 12 | 70,000 70,000 140,000 | | 140,000 | | | 1 | 0.00 8,919.40 4,561.90 |
| 4 | 52 25 | 70X100 AVG 2S-F-S-1AG 27,27.01 .1607 AC | 2 | OGLESBY, DEIRDRE 258 CENTRAL AVE METUCHEN NJ 258 CENTRAL AVE. | 672 08840 R2 / 12 | 82,500 75,000 157,500 | | 157,500 | | | 1 | 0.00 10,034.33 5,132.15 |
| 5 | 53 3.01 | 126X132 AVG 1SB 1,3.02 .3818 AC | 15D | METUCHEN CONG OF JEHOVAH WITNESS C/O DICAMPI 669 OLD POST EDISON NJ 236 CENTRAL AVE. | 08817 R2 / 13 | 200,000 350,000 550,000 | | *Exempt* | | | 1 | 0.00 0.00 0.00 |
| 6 | 53 5.01 | 21X60 2S-F-W .0289 AC | 2 | DIAMOND, GEORGE & TUCCI, JOAN 67 MARTIN ST METUCHEN, NJ 67 MARTIN ST. | 660 08840 R2 / 13 | 43,500 79,000 122,500 | | 122,500 | | | 1 | 0.00 7,804.48 3,991.67 |
| 7 | 53 5.02 | 18X60 2S-F-W .0248 AC | 2 | KEENEY, ALEXANDER J & CALTON, JURGITA 65 MARTIN ST METUCHEN, NJ 65 MARTIN ST. | 08840 R2 / 13 | 41,300 87,800 129,100 | | 129,100 | | | 1 | 0.00 8,224.96 4,206.72 |
| 8 | 53 5.03 | 18X56 2S-F-W .0231 AC | 2 | COHEN, CHARLES S 63 MARTIN ST METUCHEN NJ 63 MARTIN ST. | 08840-0000 R2 / 13 | 40,200 87,800 128,000 | | 128,000 | | | 1 | 0.00 8,154.88 4,170.88 |
| 9 | 53 5.04 | 18X56 2S-F-W .0231 AC | 2 | DAVIS, PAUL 61 MARTIN STREET METUCHEN, NJ 61 MARTIN ST. | 08840 R2 / 13 | 40,200 87,800 128,000 | | 128,000 | V1 1 | | 1 | 250.00 7,904.88 4,045.88 |
| 10 | 53 5.05 | 21X56 2S-F-W .0270 AC | 2 | OSBORNE, JILL M. 59 MARTIN ST. METUCHEN NJ 59 MARTIN ST. | 672 08840 R2 / 13 | 42,400 87,800 130,200 | | 130,200 | | | 1 | 0.00 8,295.04 4,242.57 |
| 11 | 53 5.06 | 21X56 2S-F-W .0270 AC | 2 | KADISH, RUTH M 21 MAPLE AVE METUCHEN NJ 21 MAPLE AVE. | 08840 R2 / 13 | 43,000 89,000 132,000 | | 132,000 | | | 1 | 0.00 8,409.72 4,301.22 |
| 12 | 53 5.07 | 18X56 2S-F-W .0231 AC | 2 | BAMDAD, CAROL ANN 19 MAPLE AVE METUCHEN, NJ 19 MAPLE AVE. | 08840 R2 / 13 | 41,000 89,000 130,000 | | 130,000 | | | 1 | 0.00 8,282.30 4,236.05 |
| 13 | 53 5.08 | 18X56 2S-F-W .0231 AC | 2 | BELYARCHIK, NESYA 17 MAPLE AVENUE METUCHEN, NJ 17 MAPLE AVE. | 08840 R2 / 13 | 41,000 89,000 130,000 | | 130,000 | | | 1 | 0.00 8,282.30 4,236.05 |
| 14 | 53 5.09 | 21X56 2S-F-W .0270 AC | 2 | WEINSTEIN, VIRGINIA 15 MAPLE AVE METUCHEN, NJ 15 MAPLE AVE. | 660 08840 R2 / 13 | 42,400 85,600 128,000 | | 128,000 | | | 1 | 0.00 8,154.88 4,170.88 |
| Page Totals | | | V1 250 | | | 728,900 1,085,400 | 0 | 1,814,300 | | | | Block: 53 Lot: 5.09 |

| 1 | 2 | 3 | 4 | 5 | 6 | 7 | 8 | 9 | 10 | 11 | | |
|-------------|---|---|---------------|---|---|-------------------------------|---------------------------|----------------------|------------------------------|-------------------------|--------------|---|
| Line | Block No Lot No. Qualification Account # | Land Dimensions Building Description Additional Lots Acreage | Prop Class | Owner's Name Address City State Property Location | Billing Code Zip Code Zoning/Tax Map Pg | Value | Exemptions Code Amount | Net Taxable Value | Deductions Code No Owners | Special Tax Codes | Num Units | Deduction Amt 2022 Tax 2023 1st |
| | | | | | | Land Improvemnt Total | | | | | | |
| 1 | 53 5.10 | 21X56 2S-F-W .0270 AC | 2 | FENG, HELEN 186 CENTRAL AVE METUCHEN, NJ 186 CENTRAL AVE. | 660 08840 R2 / 13 | 42,400 79,000 121,400 | | 121,400 | | | 1 | 0.00 7,734.39 3,955.82 |
| 2 | 53 5.11 | 18X56 2S-F-W .0231 AC | 2 | MEIER, PHILLIP T 196 CENTRAL AVE METUCHEN, NJ 196 CENTRAL AVE. | 08840 R2 / 13 | 40,200 79,000 119,200 | | 119,200 | | | 1 | 0.00 7,594.23 3,884.14 |
| 3 | 53 5.12 | 21X56 2S-F-W .0270 AC | 2 | FESTA, JOHN M & ROSA A 206 CENTRAL AVE METUCHEN, NJ 206 CENTRAL AVE. | 08840 R2 / 13 | 42,400 79,000 121,400 | | 121,400 | | | 1 | 0.00 7,734.39 3,955.82 |
| 4 | 54 1.05 | 67.5X100 1SF .1550 AC | 2 | HOANG, LONG & DO TRINH 18 MAPLE AVE METUCHEN, NJ 18 MAPLE AVE. | 08840 R2 / 13 | 70,000 117,600 187,600 | | 187,600 | | | 1 | 0.00 11,952.00 6,112.95 |
| 5 | 54 1.24 1428SOFT | 67.5X100 1.5SF1G .1550 AC | 2 | DODDAPANERI, PRASAD & LINGINENI, K 10 MAPLE AVE METUCHEN, NJ 10 MAPLE AVE. | 660 08840 R2 / 13 | 81,400 65,600 147,000 | | 147,000 | | | 1 | 0.00 9,365.37 4,790.00 |
| 6 | 54 5 | 50X135 1S-F-R 6 .1550 AC | 2 | DELGADO, ANGELINA D & WILLIAM L 125 WOODSIDE AVE. METUCHEN, N.J. 31 MARTIN ST. | 08840 R2 / 13 | 80,000 25,000 105,000 | | 105,000 | | | 1 | 0.00 6,689.55 3,421.43 |
| 7 | 54 7 | 50X135 2S-F-L-1AG 8 .1550 AC | 2 | SAWANT, UDAY 27 MARTIN ST METUCHEN, NJ 27 MARTIN ST. | 660 08840 R2 / 13 | 85,000 92,000 177,000 | | 177,000 | | | 1 | 0.00 11,276.67 5,767.55 |
| 8 | 54 9 | 50X135 1S-F-R 10 .1550 AC | 2 | BOTKIN, JEREMY B & JESSICA R 23 MARTIN ST METUCHEN, NJ 23 MARTIN ST. | 660 08840 R2 / 13 | 90,000 100,000 190,000 | | 190,000 | | | 1 | 0.00 12,104.90 6,191.15 |
| 9 | 54 11 | 50X135 2S-F-CL 2800 SF 12 .1550 AC | 2 | MALONEY, JOSEPH M & GRISELDA 19 MARTIN ST METUCHEN, NJ 19 MARTIN ST. | 08840 R2 / 13 | 80,000 178,000 258,000 | | 258,000 | | | 1 | 0.00 16,437.18 8,406.93 |
| 10 | 54 13 | 56X135 2SF1G 14.01,15.01 .1736 AC | 2 | BIBA, BESNIK & MIRLINDA 15 MARTIN STREET METUCHEN, NJ 15 MARTIN ST. | 08840 R2 / 13 | 87,300 142,700 230,000 | | 230,000 | | | 1 | 0.00 14,653.30 7,494.55 |
| 11 | 54 14.02 | 56X135 2SF 15.02,16 .1736 AC | 2 | MOKES,ALBERT J III & RAVEN,KELLY P 11 MARTIN ST METUCHEN, NJ 11 MARTIN ST. | 660 08840 R2 / 13 | 87,300 142,500 229,800 | | 229,800 | | | 1 | 0.00 14,640.56 7,488.03 |
| 12 | 54 17 | 95X135 IRR 1.5SF 18 .0000 AC | 2 | HENSEN, HERMAN J. & SHARON D/ 112 DURHAM AVE. METUCHEN, NJ 112 DURHAM AVE. | 08840 R2 / 13 | 97,000 80,000 177,000 | | 177,000 | | | 1 | 0.00 11,276.67 5,767.55 |
| 13 | 54 19 | 50X135 2S-F-CL 2549 SF 20 .1550 AC | 2 | WU, HSIUAN-LIN 116 DURHAM AVE METUCHEN, NJ 116 DURHAM AVE. | 660 08840 R2 / 13 | 100,000 210,000 310,000 | | 310,000 | | | 1 | 0.00 19,750.10 10,101.35 |
| 14 | 54 21 | 50X135 1.5S-F-F 22 .1550 AC | 2 | SALAS, ALMA A. 118 DURHAM AVE. METUCHEN, NJ 118 DURHAM AVE. | 08840 R2 / 13 | 84,800 84,800 169,600 | | 169,600 | | | 1 | 0.00 10,805.22 5,526.42 |
| Page Totals | | | | | | 1,067,800 1,475,200 | 0 | 2,543,000 | | | | Block: 54 Lot: 21 |

| 1 | 2 | 3 | 4 | 5 | 6 | 7 | 8 | 9 | 10 | 11 | | |
|-------------|---|---|---------------|---|---|-------------------------------|---------------------------|----------------------|------------------------------|-------------------------|--------------|---|
| Line | Block No Lot No. Qualification Account # | Land Dimensions Building Description Additional Lots Acreage | Prop Class | Owner's Name Address City State Property Location | Billing Code Zip Code Zoning/Tax Map Pg | Value | Exemptions Code Amount | Net Taxable Value | Deductions Code No Owners | Special Tax Codes | Num Units | Deduction Amt 2022 Tax 2023 1st |
| | | | | | | Land Improvemnt Total | | | | | | |
| 1 | 54 23 | 50X135 1S-F-R 24 .1550 AC | 2 | DOUGLAS, ANDREA D & SAUNDERS, ASHLEY G 124 DURHAM AVE METUCHEN NJ 124 DURHAM AVE. | 660 08840 R2 / 13 | 100,000 150,000 250,000 | | 250,000 | | | 1 | 0.00 15,927.50 8,146.25 |
| 2 | 54 25 | 75X135 2SST&1SF 26,27 .2324 AC | 2 | WHITE, ROBERT F 134 DURHAM AVENUE METUCHEN, NJ 134 DURHAM AVE. | 08840 R2 / 13 | 95,300 115,800 211,100 | | 211,100 | | | 1 | 0.00 13,449.18 6,878.69 |
| 3 | 54 28 | 100X135 2S-F 2700 SF 29,30,31 .3099 AC | 4A | ZM MANAGEMENT LLC 136 DURHAM AVE. METUCHEN, NJ 136-140 DURHAM AVE. | 08840 R2 / 13 | 145,000 155,000 300,000 | | 300,000 | | | 1 | 0.00 19,113.00 9,775.50 |
| 4 | 54 32 | 52 X 194 2S-F-CL 33 .2316 AC | 2 | LU, CECILIA 168 CENTRAL AVE METUCHEN, NJ 168 CENTRAL AVE. | 660 08840 R2 / 13 | 100,000 230,000 330,000 | | 330,000 | | | 2 | 0.00 21,024.30 10,753.05 |
| 5 | 54 34 | 50X178 2SF 2FAM. 35 .2043 AC | 2 | VLAHOS, SPIROS % KIELY PROPERTIES 7 BROADWAY FREEHOLD, NJ 170 CENTRAL AVE. | 07728 / | 93,000 107,000 200,000 | | 200,000 | | | 2 | 0.00 12,742.00 6,517.00 |
| 6 | 54 36 | 75X167 2.5S-F-O 37,38 .2875 AC | 2 | VLAHOS, SPIROS 332 MILLSTONE RD CLARKSBURG, NJ 172 CENTRAL AVE. | 08510 R2 / 13 | 84,600 215,400 300,000 | | 300,000 | | | 3 | 0.00 19,113.00 9,775.50 |
| 7 | 54 39.01 C0001 | 75 X 132 .2273 AC | 2 | SEKHON, PARMINDER & RAJINDER 16 RENEE CT EDISON, NJ 174-01 CENTRAL AVE. | 08820 R2 / M13 | 75,000 135,000 210,000 | | 210,000 | | | 1 | 0.00 13,379.10 6,842.85 |
| 8 | 54 39.01 C0002 | 75 X 133 HALF DUPLEX .2290 AC | 2 | SEKHON, PARMINDER & RAJINDER 16 RENEE CT EDISON, NJ 174-02 CENTRAL AVE. | 08820 / | 75,000 135,000 210,000 | | 210,000 | | | 1 | 0.00 13,379.10 6,842.85 |
| 9 | 54 42 | 69X68 2SF2G 43,44 .1077 AC | 4A | RUSSOMANNO, RONALD R. & JOANN 308 CUTTER LANE MANTOLOKING, NJ 176 CENTRAL AVE. | 08738 R2 / 13 | 94,000 73,000 167,000 | | 167,000 | | | 1 | 0.00 10,639.57 5,441.70 |
| 10 | 54 45 | 35X91 2S-F-O .0731 AC | 2 | KANAPARTHI, SRINIVAS 56 OAKLAND MILLS RD. MANALAPAN, NJ 2 MAPLE AVE. | 07726 R2 / 13 | 55,800 65,900 121,700 | | 121,700 | | | 1 | 0.00 7,753.51 3,965.60 |
| 11 | 54.06 60.01 | 75X100 1.5S-F-S-1AG .1722 AC | 2 | DEUTSCHMAN, BEN 11 REDFIELD VILLAGE, A-1 METUCHEN, NJ 206 ROSE ST. | 08840 R2 / 53 | 90,000 50,000 140,000 | | 140,000 | | | 1 | 0.00 8,919.40 4,561.90 |
| 12 | 55 1 | 77.5X150 1S-F-1UG 2,3 .2669 AC | 2 | HALL, DANIEL E. 185 CENTER ST. METUCHEN, N.J. 185 CENTER ST. | 08840 R2 / 13 | 98,300 32,800 131,100 | | 131,100 | | | 1 | 0.00 8,352.38 4,271.89 |
| 13 | 55 4.01 | 7500 SQ.FT. 2S-F-CL 2557 SF .1722 AC | 2 | DUTTA, RONDEEP & HO, JACQUELINE C 177 CENTER ST METUCHEN, NJ 177 CENTER STREET | 660 08840 R2 / | 113,000 192,000 305,000 | | 305,000 | | | 1 | 0.00 19,431.55 9,938.43 |
| 14 | 55 4.02 | 7500 SQ.FT. 2S-F-CL 2557 SF .1722 AC | 2 | WELLER, ALAN SCOTT & MOORTHY, LAKSHMI 175 CENTER ST METUCHEN, NJ 175 CENTER STREET | 660 08840 R2 / | 113,000 213,000 326,000 | | 326,000 | | | 1 | 0.00 20,769.46 10,622.71 |
| Page Totals | | | | | | 1,332,000 1,869,900 | 0 | 3,201,900 | | | | Block: 55 Lot: 4.02 |

| 1 | 2 | 3 | 4 | 5 | 6 | 7 | 8 | 9 | 10 | 11 | | |
|-------------|---|---|---------------|---|---|------------------------------|---------------------------|----------------------|------------------------------|-------------------------|--------------|---|
| Line | Block No Lot No. Qualification Account # | Land Dimensions Building Description Additional Lots Acreage | Prop Class | Owner's Name Address City State Property Location | Billing Code Zip Code Zoning/Tax Map Pg | Value | Exemptions Code Amount | Net Taxable Value | Deductions Code No Owners | Special Tax Codes | Num Units | Deduction Amt 2022 Tax 2023 1st |
| | | | | | | Land Improvemnt Total | | | | | | |
| 1 | 55 8 | 50X150 1SF 9 .1722 AC | 2 | 173 CENTER LLC % KAZIA SZYNWELSKI 55 THOMAS STREET METUCHEN, NJ 173 CENTER ST. | 08840 R2 / 13 | 86,300 52,900 139,200 | | 139,200 | | | 1 | 0.00 8,868.43 4,535.84 |
| 2 | 55 10 | 50X150 2S-F-F 11 .1722 AC | 2 | RIZZUTO,JOHN & FAITH ANN 167 CENTRE ST. METUCHEN, NJ 167 CENTER ST. | 660 08840 R2 / 13 | 86,300 94,300 180,600 | | 180,600 | | | 1 | 0.00 11,506.03 5,884.86 |
| 3 | 55 12 | 52.5X150 1.5SF 13 .1808 AC | 2 | RANCE,WILLIAM, JR & ROMERO,CHANTALE 163 CENTER ST METUCHEN, NJ 163 CENTER ST. | 660 08840 R2 / 13 | 87,500 60,800 148,300 | | 148,300 | | | 1 | 0.00 9,448.19 4,832.36 |
| 4 | 55 14 | 52.5X150. 1S-F-R 15 .1808 AC | 2 | NGUYEN, LILLY QUYNH GIAO THAI 40 MAPLE AVE METUCHEN, NJ 40 MAPLE AVE. | 08840 R2 / 13 | 90,000 114,000 204,000 | | 204,000 | | | 1 | 0.00 12,996.84 6,647.34 |
| 5 | 55 16.01 | 50X150 3SF .1722 AC | 2 | PARK, SAERYON 1 MARTIN STREET METUCHEN, NJ 1 MARTIN ST. | 08840 R2 / 13 | 85,000 111,000 196,000 | | 196,000 | | | 1 | 0.00 12,487.16 6,386.66 |
| 6 | 55 16.02 | 50X150 2SF1G .1722 AC | 2 | DHURI, ARUN & PRACHI 3 MARTIN ST. METUCHEN, NJ 3 MARTIN ST. | 660 08840 R2 / 13 | 85,000 147,200 232,200 | | 232,200 | | | 1 | 0.00 14,793.46 7,566.24 |
| 7 | 55 20 | 70X150 2S-S-L-2UG 21,22.01 .2410 AC | 2 | SMITH, MARLON D 8 MARTIN ST METUCHEN, NJ 8 MARTIN ST. | 672 08840 R2 / 13 | 94,900 65,300 160,200 | | 160,200 | | | 1 | 0.00 10,206.34 5,220.12 |
| 8 | 55 22.02 | 55X150 1S-F-R 23,24 .1894 AC | 2 | WATSON, MARIE D 66 MARTIN ST. METUCHEN, NJ 66 MARTIN ST. | 660 08840 R2 / 13 | 88,400 44,000 132,400 | | 132,400 | | | 1 | 0.00 8,435.20 4,314.25 |
| 9 | 55 25 | 52.5X150 2SS2G 2406 SF 26 .1808 AC | 2 | DETLING, THOMAS 72 MARTIN ST. METUCHEN, NJ 72 MARTIN ST. | 660 08840 R2 / 13 | 88,000 119,000 207,000 | | 207,000 | | | 1 | 0.00 13,187.97 6,745.10 |
| 10 | 56 1 | 75X160 IRR. 1S-F-R-1AG 2,3 .0000 AC | 2 | DEGHANI, PARVIZ & RAMYA 41 MAPLE AVE. METUCHEN, N.J. 41 MAPLE AVE. | 660 08840 R2 / 13 | 97,000 72,200 169,200 | | 169,200 | | | 1 | 0.00 10,779.73 5,513.39 |
| 11 | 56 4 | 75X150 2S-F-S-2AG 5,6 .2583 AC | 2 | THOMPSON, BRYAN & NADINE 151 CENTER ST METUCHEN, NJ 151 CENTER ST. | 660 08840 R2 / 13 | 98,000 80,000 178,000 | | 178,000 | | | 1 | 0.00 11,340.38 5,800.13 |
| 12 | 56 7 | 75X150 DEMO'D 2020 8,9 .2583 AC | 1 | GULATI, JAI 145 CENTER ST METUCHEN, NJ 145 CENTER ST. | 08840 R2 / 13 | 125,000 0 125,000 | | 125,000 | | | 1 | 0.00 7,963.75 4,073.13 |
| 13 | 56 10 | 50X150 2S-F-F 11 .1722 AC | 2 | OMARZAI, OZAIR & FARHANA 141 CENTER ST. METUCHEN NJ 141 CENTER ST. | 660 08840 R2 / 13 | 87,000 115,000 202,000 | | 202,000 | | | 1 | 0.00 12,869.42 6,582.17 |
| 14 | 56 12 | 75X150 2S-F-O-2UG 13,14 .2583 AC | 2 | BISCOCHO, KARL ADRIAN & MOLLY 121 CENTER ST METUCHEN, NJ 121 CENTER ST. | 660 08840 R2 / 13 | 97,000 93,000 190,000 | | 190,000 | | | 1 | 0.00 12,104.90 6,191.15 |
| Page Totals | | | | | | 1,295,400 1,168,700 | 0 | 2,464,100 | | | | Block: 56 Lot: 12 |

| 1 | 2 | 3 | 4 | 5 | 6 | 7 | 8 | 9 | 10 | 11 | | |
|-------------|---|---|---------------|---|---|-------------------------------|---------------------------|----------------------|------------------------------|-------------------------|--------------|---|
| Line | Block No Lot No. Qualification Account # | Land Dimensions Building Description Additional Lots Acreage | Prop Class | Owner's Name Address City State Property Location | Billing Code Zip Code Zoning/Tax Map Pg | Value | Exemptions Code Amount | Net Taxable Value | Deductions Code No Owners | Special Tax Codes | Num Units | Deduction Amt 2022 Tax 2023 1st |
| | | | | | | Land Improvemnt Total | | | | | | |
| 1 | 56 15 | 75X150 1.5SF3G 16,17 .2583 AC | 2 | AGGARWAL, RAJEEV K & ROXANNE S 119 CENTER ST METUCHEN, NJ 119 CENTER ST. | 660 08840 R2 / 13 | 100,000 100,000 200,000 | | 200,000 | | | 1 | 0.00 12,742.00 6,517.00 |
| 2 | 56 18 | 50X150 2S-S-L-1UG 19 .1722 AC | 2 | ZYDALLIS, FELIX 115 CENTER ST METUCHEN, NJ 115 CENTER ST. | 660 08840 R2 / 13 | 87,000 103,000 190,000 | | 190,000 | | | 1 | 0.00 12,104.90 6,191.15 |
| 3 | 56 20 | 67X143 AVG. 2SF 3 UNITS 21 .2199 AC | 2 | RUFOLIO PROPERTY MANAGEMENT LLC 6 MOYSE PL, STE-201 EDISON, NJ 111 CENTER ST. | 660 08820 R2 / 13 | 90,000 70,000 160,000 | | 160,000 | | | 3 | 0.00 10,193.60 5,213.60 |
| 4 | 56 29 | 75X141 AVG 2S-S-L 30,31 .2428 AC | 2 | SECOND BAPTIST CHURCH OF METUCHEN 100 DURHAM AVE METUCHEN, NJ 96 DURHAM AVE. | 08840 R2 / 13 | 100,000 40,000 140,000 | | 140,000 | | | 2 | 0.00 8,919.40 4,561.90 |
| 5 | 56 32 | 0.39 ACRE CHURCH 33,34,35 .3900 AC | 15D | SECOND BAPTIST CHURCH C/O TRUSTEES 100 DURHAM AVE METUCHEN NJ 100 DURHAM AVE. | 08840 R2 / 13 | 195,000 315,000 510,000 | | *Exempt* | | | 1 | 0.00 0.00 0.00 |
| 6 | 56 36.01 | 87.5X150 2S-F-R-1AG .3013 AC | 2 | FARILLAS, JOHN & TANIA 24 MARTIN ST METUCHEN, NJ 24 MARTIN ST. | 660 08840 R2 / 13 | 103,000 85,000 188,000 | | 188,000 | | | 1 | 0.00 11,977.48 6,125.98 |
| 7 | 56 40.01 | 62.5X150 2S-F-2-1AG .2152 AC | 2 | MCDUFFIE, WM. H. & SPEARS,CARMELITA 32 MARTIN ST. METUCHEN, NJ 32 MARTIN ST. | 660 08840 R2 / 13 | 92,000 84,000 176,000 | | 176,000 | | | 1 | 0.00 11,212.96 5,734.96 |
| 8 | 56 42.01 | 62.5X150 1.5SF1G .2152 AC | 2 | BORTOLATO, ANDREA & GHEZZO, FRANCES 40 MARTIN ST METUCHEN, NJ 40 MARTIN ST. | 08840 R2 / 13 | 100,000 140,000 240,000 | | 240,000 | | | 1 | 0.00 15,290.40 7,820.40 |
| 9 | 56 45.01 | 62.5X150 2S-F-2 .2152 AC | 2 | NGUYEN, DANIEL T & FIONA MCKIE 48 MARTIN ST METUCHEN, NJ 48 MARTIN ST. | 08840 R2 / 13 | 83,000 97,000 180,000 | | 180,000 | | | 1 | 0.00 11,467.80 5,865.30 |
| 10 | 56 48.01 | 62.5X150 2S-F-CL 2553 SF .2152 AC | 2 | WEISS, JASON A & CINDY E 52 MARTIN ST METUCHEN, NJ 52 MARTIN ST. | 660 08840 R2 / 13 | 141,000 156,000 297,000 | | 297,000 | | | 1 | 0.00 18,921.87 9,677.75 |
| 11 | 56 50.01 | 62.5X150 2S-F-CL 2553 SF .2152 AC | 2 | CRUZ, JASON & WANDA 56 MARTIN ST METUCHEN, NJ 56 MARTIN ST. | 672 08840 R2 / 13 | 125,000 172,000 297,000 | | 297,000 | | | 1 | 0.00 18,921.87 9,677.75 |
| 12 | 56 54 | 58X11471RR 2S-L 2000 SF 15.2736 AC | 2 | CASTRO, ANTHONY & MACH, MELISSA 84 DURHAM AVE METUCHEN, NJ 84 DURHAM AVE. | 660 08840 R2 / M13 | 93,000 99,000 192,000 | | 192,000 | | | 2 | 0.00 12,232.33 6,245.38 |
| 13 | 56 55 | 54 X 143 AVG 2S-F-CL 3436 SF .1773 AC | 2 | FLAHERTY,ARTHUR M&RODRIGUEZ,LISETTE 88 DURHAM AVENUE METUCHEN, NJ 88 DURHAM AVE. | 316 08840 R2 / 13 | 89,500 98,100 187,600 | | 187,600 | | | 1 | 0.00 11,952.00 6,112.95 |
| 14 | 56 56 | 58 X 143 AVG 2SF 2 FAMILY .1904 AC | 2 | A & G RENOVATIONS LLC 22 SYLVAN AVE METUCHEN, NJ 90 DURHAM AVE. | 08840 R2 / 13 | 91,300 82,400 173,700 | | 173,700 | | | 2 | 0.00 11,066.43 5,660.02 |
| Page Totals | | | | | | 1,294,800 1,326,500 | 0 | 2,621,300 | | | | Block: 56 Lot: 56 |

| 1 | 2 | 3 | 4 | 5 | 6 | 7 | 8 | 9 | 10 | 11 | | |
|-------------|---|---|---------------|---|---|------------------------------|---------------------------|----------------------|------------------------------|-------------------------|--------------|---|
| Line | Block No Lot No. Qualification Account # | Land Dimensions Building Description Additional Lots Acreage | Prop Class | Owner's Name Address City State Property Location | Billing Code Zip Code Zoning/Tax Map Pg | Value | Exemptions Code Amount | Net Taxable Value | Deductions Code No Owners | Special Tax Codes | Num Units | Deduction Amt 2022 Tax 2023 1st |
| | | | | | | Land Improvemnt Total | | | | | | |
| 1 | 56 57 | 50X70 2S-F-T .0803 AC | 2 | NAGY, LAWRENCE S & DEVRIES, LISA 35 MAPLE AVE. METUCHEN, NJ 35 MAPLE AVE. | 672 08840 R2 / 13 | 66,000 88,000 154,000 | | 154,000 | | | 1 | 0.00 9,811.34 5,018.09 |
| 2 | 56 58 | 50X70 2S-F-T .0803 AC | 2 | ZHU, JULIE FU-ZHI 37 MAPLE AVE. METUCHEN, NJ 37 MAPLE AVE. | 672 08840 R2 / 13 | 66,000 80,000 146,000 | | 146,000 | | | 1 | 0.00 9,301.66 4,757.41 |
| 3 | 57 14 | 65X118 AVG 2S-F-S-1AG .1761 AC | 2 | WIDJAJA, JOHANES & NADIA 16 DESSER PL METUCHEN, NJ 16 DESSER PL. | 660 08840 R2 / 15 | 87,400 97,600 185,000 | | 185,000 | | | 1 | 0.00 11,786.35 6,028.23 |
| 4 | 57 15 | 62X113 2S-F-1G 2044 SF .1608 AC | 2 | BARRETT, MARK & MARY 18 DESSER PL METUCHEN, NJ 18 DESSER PL. | 660 08840 R2 / 15 | 85,000 75,000 160,000 | | 160,000 | | | 1 | 0.00 10,193.60 5,213.60 |
| 5 | 57 16 | 63X112 1.5SF1G 1476 SF .1620 AC | 2 | SAHOTA, ANEIL & SAMANTHA 20 DESSER PL METUCHEN, NJ 20 DESSER PL. | 660 08840 R2 / 15 | 91,000 124,000 215,000 | | 215,000 | | | 1 | 0.00 13,697.65 7,005.78 |
| 6 | 57 17 | 50X149.75 1.5SF .1719 AC | 15F | ALECCI, FILOMENA 22 DESSER PLACE METUCHEN, NJ 22 DESSER PL. | 08840 R2 / 15 | 97,000 63,000 160,000 | | *Exempt* | | | 1 | 0.00 0.00 0.00 |
| 7 | 57 18 | 77X140 1RR 2S-F-S-1AG .2475 AC | 2 | CHOI, DOO CHUL & LIM, SUN MI 24 DESSER PL METUCHEN, NJ 24 DESSER PL. | 660 08840 R2 / 15 | 94,100 73,900 168,000 | | 168,000 | | | 1 | 0.00 10,703.28 5,474.28 |
| 8 | 57 19 | 60X125.43 1.5SF1G .1728 AC | 2 | CANTOS, JESSICA S 26 DESSER PL METUCHEN, NJ 26 DESSER PL. | 660 08840 R2 / 15 | 87,800 87,200 175,000 | | 175,000 | | | 1 | 0.00 11,149.25 5,702.38 |
| 9 | 57 20 | 60X125 AVG 2S-F-S-1AG .1722 AC | 2 | DRUMETSKI, LEONARD J. 28 DESSER PL METUCHEN, NJ 28 DESSER PL. | 08840 R2 / 15 | 87,800 75,700 163,500 | | 163,500 | | | 1 | 0.00 10,416.59 5,327.66 |
| 10 | 57 21 | 9061 SQ.FT. 1.5SF .2080 AC | 2 | D'ALESSANDRO RIGATTI GROUP INC 144 BRYSON AVE STATEN ISLAND, NY 30 DESSER PL. | 10302 R2 / 15 | 85,000 65,000 150,000 | | 150,000 | | | 1 | 0.00 9,556.50 4,887.75 |
| 11 | 57.01 12 | 70X115.5 1.5SF .1856 AC | 2 | D'ALESSIO, III FRANK J. & LINDA 387 DURHAM AVE. METUCHEN, N.J. 387 DURHAM AVE. | 660 08840 R2 / 15 | 84,000 64,000 148,000 | | 148,000 | | | 1 | 0.00 9,429.08 4,822.58 |
| 12 | 57.01 14 | 70X117.07 1.5SF 2310 SF .1881 AC | 2 | HAN, ZHIQIANG & WU, YAGUANG 19 DESSER PL METUCHEN, NJ 19 DESSER PL. | 660 08840 R2 / 15 | 90,000 87,000 177,000 | | 177,000 | | | 1 | 0.00 11,276.67 5,767.55 |
| 13 | 57.01 26 | 77X100 AVG 2S-1AG 1364 SF .1768 AC | 2 | SINGH, SHEELENDRA & BHATTACHARYA, M 31 DESSER PL METUCHEN, NJ 31 DESSER PL. | 660 08840 R2 / 15 | 82,000 108,000 190,000 | | 190,000 | | | 1 | 0.00 12,104.90 6,191.15 |
| 14 | 57.01 27 | 77X100 1.5SF .1768 AC | 2 | WALDMAN, JACOB 29 DESSER PL METUCHEN, NJ 29 DESSER PL. | 660 08840 R2 / 15 | 90,000 85,000 175,000 | | 175,000 | | | 1 | 0.00 11,149.25 5,702.38 |
| Page Totals | | | | | | 1,096,100 1,110,400 | 0 | 2,206,500 | | | | Block: 57.01 Lot: 27 |

| 1 | 2 | 3 | 4 | 5 | 6 | 7 | 8 | 9 | 10 | 11 | | |
|-------------|---|---|---------------|---|---|-------------------------------|---------------------------|----------------------|------------------------------|-------------------------|--------------|---|
| Line | Block No Lot No. Qualification Account # | Land Dimensions Building Description Additional Lots Acreage | Prop Class | Owner's Name Address City State Property Location | Billing Code Zip Code Zoning/Tax Map Pg | Value | Exemptions Code Amount | Net Taxable Value | Deductions Code No Owners | Special Tax Codes | Num Units | Deduction Amt 2022 Tax 2023 1st |
| | | | | | | Land Improvemnt Total | | | | | | |
| 1 | 57.01 28 | 75X100 2S-F-S 2232 SF .1722 AC | 2 | ZAMORSKI, MATTHEW & LIANG, YINGYIN 21 DESSER PL METUCHEN, NJ 21 DESSER PL. | 660 08840 R2 / 15 | 87,000 98,000 185,000 | | 185,000 | | | 1 | 0.00 11,786.35 6,028.23 |
| 2 | 58 1.01 | 100X95 2SFX2UG .2181 AC | 2 | KANASZKA, STEVE & DAWN 156 HOPELAND ST. PAWLEYS ISLAND, SC 412 W. CHESTNUT AVE. | 29585 R2 / 14 | 92,000 103,000 195,000 | | 195,000 | | | 1 | 0.00 12,423.45 6,354.08 |
| 3 | 58 2.01 | 70X100 1S-F-R .1607 AC | 2 | RASMUSSEN, DOROTHY 180 CENTER ST METUCHEN, NJ 180 CENTER ST. | 660 08840 R2 / 14 | 81,000 60,000 141,000 | | 141,000 | | | 1 | 0.00 8,983.11 4,594.49 |
| 4 | 58 5 | 50X165 2S-F-O-2UG .1894 AC | 2 | LEDINH,NAM & PERKINS-LEDINH,KRISTIN 316 W CHESTNUT AVE METUCHEN, NJ 316 W. CHESTNUT AVE. | 660 08840 R2 / 14 | 90,000 86,000 176,000 | | 176,000 | | | 1 | 0.00 11,212.96 5,734.96 |
| 5 | 58 7 | 50X165 2SF1G 8 .1894 AC | 2 | MOLINEUX, SUSAN 91 LINDEN AVE. METUCHEN, NJ 314 W CHESTNUT AVE. | 08840 R2 / 14 | 88,500 70,500 159,000 | | 159,000 | | | 1 | 0.00 10,129.89 5,181.02 |
| 6 | 58 9 | 50X165 1.5SF2G 10 .1894 AC | 2 | NASHED, GEMIANA & MOMTAZ 312 W. CHESTNUT AVE. METUCHEN, NJ 312 W. CHESTNUT AVE. | 08840 R2 / 14 | 89,000 55,000 144,000 | | 144,000 | | | 1 | 0.00 9,174.24 4,692.24 |
| 7 | 58 11 | 50X165 1.5S-F-F 12 .1894 AC | 2 | MILLER, MICHAEL & CARA 310 WEST CHESTNUT AVENUE METUCHEN, NJ 310 W. CHESTNUT AVE. | 672 08840 R2 / 14 | 88,500 136,500 225,000 | | 225,000 | | | 1 | 0.00 14,334.75 7,331.63 |
| 8 | 58 13 | 50X165 1.5S-F-F 14 .1894 AC | 2 | ELBERGER, GRACE M. 220 W. CHESTNUT AVE. METUCHEN, N.J. 220 W. CHESTNUT AVE. | 08840 R2 / 14 | 88,500 61,900 150,400 | | 150,400 | | | 1 | 0.00 9,581.98 4,900.78 |
| 9 | 58 15 | 50X165 1.5SS&B1G 16 .1894 AC | 2 | WALKOCZY, LINDA M & T THOMAS 218 W CHESTNUT AVE METUCHEN, NJ 218 W. CHESTNUT AVE. | 660 08840 R2 / 14 | 90,000 65,000 155,000 | | 155,000 | V1 1 | | 1 | 250.00 9,625.05 4,925.68 |
| 10 | 58 17 | 50X165 1.5S-F-F-1UG 18 .1894 AC | 2 | LOMBARDI,THOMAS & MARIA A-TRUSTEES 216 W CHESTNUT AVE METUCHEN, NJ 216 W. CHESTNUT AVE. | 08840 R2 / 14 | 88,500 78,500 167,000 | | 167,000 | | | 1 | 0.00 10,639.57 5,441.70 |
| 11 | 58 19 | 50X165 1.5S-S-F 20 .1894 AC | 2 | MASTURZO, MATTHEW & RACHAEL 214 WEST CHESTNUT AVE. METUCHEN, NJ 214 W. CHESTNUT AVE. | 660 08840 R2 / 14 | 89,000 67,000 156,000 | | 156,000 | | | 1 | 0.00 9,938.76 5,083.26 |
| 12 | 58 21 | 50X165 2SFSF 22 .1894 AC | 2 | LITTLE, DARYL K & SHARON 212 W CHESTNUT AVE METUCHEN, NJ 212 W. CHESTNUT AVE. | 08840 R2 / 14 | 95,000 85,000 180,000 | | 180,000 | | | 1 | 0.00 11,467.80 5,865.30 |
| 13 | 58 23.01 | 50X165 2S-F-CL 3122 SF .1894 AC | 2 | HUA, JIONGHAO & HU, RENZHU 206 W CHESTNUT AVE METUCHEN, NJ 206 W. CHESTNUT AVE. | 660 08840 / | 95,000 265,000 360,000 | | 360,000 | | | 1 | 0.00 22,935.60 11,730.60 |
| 14 | 58 25 | 50X165 2S-F CL 3500 SF 26 .1894 AC | 2 | SHAH, PARITOSH V & RAKHI Y 200 WEST CHESTNUT AVE METUCHEN, NJ 200 W. CHESTNUT AVE. | 08840 R2 / 14 | 124,000 173,000 297,000 | | 297,000 | | | 1 | 0.00 18,921.87 9,677.75 |
| Page Totals | | | V1 250 | | | 1,286,000 1,404,400 | 0 | 2,690,400 | | | | Block: 58 Lot: 25 |

| 1 | 2 | 3 | 4 | 5 | 6 | 7 | 8 | 9 | 10 | 11 | | |
|-------------|---|---|---------------|---|---|-------------------------------|---------------------------|----------------------|------------------------------|-------------------------|--------------|---|
| Line | Block No Lot No. Qualification Account # | Land Dimensions Building Description Additional Lots Acreage | Prop Class | Owner's Name Address City State Property Location | Billing Code Zip Code Zoning/Tax Map Pg | Value | Exemptions Code Amount | Net Taxable Value | Deductions Code No Owners | Special Tax Codes | Num Units | Deduction Amt 2022 Tax 2023 1st |
| | | | | | | Land Improvemnt Total | | | | | | |
| 1 | 58 27 | 50X165 1.5SF 28 .1894 AC | 2 | HEALEY, MARYBETH 118 W CHESTNUT AVE METUCHEN, NJ 118 W. CHESTNUT AVE. | 08840 R2 / 14 | 88,500 63,500 152,000 | | 152,000 | | | 1 | 0.00 9,683.92 4,952.92 |
| 2 | 58 29 | 50X165 IRR. 2S-F-CL 3060 SF 30 .0000 AC | 2 | WEISSBLUM, STEVEN H 114 W CHESTNUT AVE METUCHEN, NJ 114 W. CHESTNUT AVE. | 660 08840 R2 / 14 | 63,300 186,700 250,000 | | 250,000 | | | 1 | 0.00 15,927.50 8,146.25 |
| 3 | 58 31 | 53X143 1S-F-A 32 .1740 AC | 4A | TIU, CHARLES 11 QUAKER COURT EDISON, NJ 617 MAIN ST. | 08817 R2 / 14 | 92,300 56,500 148,800 | | 148,800 | | | 1 | 0.00 9,480.05 4,848.65 |
| 4 | 58 33 | 50X143 1S-F-R 34 .1641 AC | 2 | MCLAUGHLIN, BRIAN & BLAHA, ALISON 615 MAIN ST METUCHEN, NJ 615 MAIN ST. | 660 08840 R2 / 14 | 87,000 55,000 142,000 | | 142,000 | | | 1 | 0.00 9,046.82 4,627.07 |
| 5 | 58 35 | 75X143 1S-F-R-1AG 36,37 .2462 AC | 2 | DIFINO, JOAN 611 MAIN ST METUCHEN, NJ 611 MAIN ST. | 08840 R2 / 14 | 97,900 77,500 175,400 | | 175,400 | | | 1 | 0.00 11,174.73 5,715.41 |
| 6 | 58 38 | 50X143 2S-F-CL 39 .1641 AC | 2 | MILLER, JONATHAN & LISA 607 MAIN ST METUCHEN, NJ 607 MAIN ST. | 660 08840 R2 / 14 | 120,000 230,000 350,000 | | 350,000 | | | 1 | 0.00 22,298.50 11,404.75 |
| 7 | 58 40 | 103X143 1SB2G 41,42,43 .3381 AC | 4A | 601 MAIN STREET METUCHEN LLC 601 MAIN ST METUCHEH, NJ 601 MAIN ST. | 08840 R2 / 14 | 161,100 96,900 258,000 | | 258,000 | | | 1 | 0.00 16,437.18 8,406.93 |
| 8 | 58 44 | 50X165 IRR. 2SSF1UG 2046SF 45 .0000 AC | 2 | MARCIANTE, THOMAS R & AMANDA A 109 MAPLE AVE METUCHEN, NJ 109 MAPLE AVE. | 660 08840 R2 / 14 | 88,000 123,000 211,000 | | 211,000 | | | 1 | 0.00 13,442.81 6,875.44 |
| 9 | 58 46 | 75X165 2S-B-L 47,48 .2841 AC | 2 | MCLANE, MARK D. & MILLER, SUSAN E. 93 MAPLE AVE. METUCHEN, NJ 93 MAPLE AVE. | 08846 R2 / 14 | 101,000 65,000 166,000 | | 166,000 | | | 1 | 0.00 10,575.86 5,409.11 |
| 10 | 58 49 | 75X165 2S-F-L 50,51 .2841 AC | 2 | MARTINEZ,GREGORIO & CAROL 91 MAPLE AVE. METUCHEN, N.J. 91 MAPLE AVE. | 08840 R2 / 14 | 99,600 106,300 205,900 | | 205,900 | | | 1 | 0.00 13,117.90 6,690.72 |
| 11 | 58 52 | 75X165 1S-F-R 53,54 .2841 AC | 2 | CHEUNG, SUET PING & GAN, BEE TIN 89 MAPLE AVE METUCHEN, NJ 89 MAPLE AVE. | 08840 R2 / 14 | 99,600 65,400 165,000 | | 165,000 | | | 1 | 0.00 10,512.15 5,376.53 |
| 12 | 58 55 | 75X165 1.5S-F-F 56,57 .2841 AC | 2 | RAMAN, VIJAYARAGHAVAN& IYER, VIJAYA 87 MAPLE AVENUE METUCHEN, NJ 87 MAPLE AVE. | 08840 R2 / 14 | 100,000 105,000 205,000 | | 205,000 | | | 1 | 0.00 13,060.55 6,679.93 |
| 13 | 58 58 | 50X165 1.5S-F-F 59 .1894 AC | 2 | O'NEILL, PATRICIA ANN 83 MAPLE AVE METUCHEN, NJ 83 MAPLE AVE. | 08840 R2 / 14 | 88,500 77,500 166,000 | | 166,000 | | | 1 | 0.00 10,575.86 5,409.11 |
| 14 | 58 60 | 75X165 2SF2G 61,62 .2841 AC | 2 | MALINOWSKI, ANDRZEJ 77 MAPLE AVE. METUCHEN, NJ 77 MAPLE AVE. | 08840 R2 / 18 | 100,000 85,000 185,000 | | 185,000 | | | 2 | 0.00 11,786.35 6,028.23 |
| Page Totals | | | | | | 1,386,800 1,393,300 | 0 | 2,780,100 | | | | Block: 58 Lot: 60 |

| 1 | 2 | 3 | 4 | 5 | 6 | 7 | 8 | 9 | 10 | 11 | | |
|-------------|---|---|---------------|---|---|-------------------------------|---------------------------|----------------------|------------------------------|-------------------------|--------------|---|
| Line | Block No Lot No. Qualification Account # | Land Dimensions Building Description Additional Lots Acreage | Prop Class | Owner's Name Address City State Property Location | Billing Code Zip Code Zoning/Tax Map Pg | Value | Exemptions Code Amount | Net Taxable Value | Deductions Code No Owners | Special Tax Codes | Num Units | Deduction Amt 2022 Tax 2023 1st |
| | | | | | | Land Improvemnt Total | | | | | | |
| 1 | 58 63 | 75X165 2SF1G 64,65 .2841 AC | 2 | SHERSICK, JOHN T 5 HIGH ST METUCHEN, NJ 73 MAPLE AVE. | 08840 R2 / 14 | 99,600 53,300 152,900 | | 152,900 | | | 1 | 0.00 9,741.26 4,982.25 |
| 2 | 58 66 | 50X165 2S-F-L-1AG 67 .1894 AC | 2 | BEIRACH, STEVEN 67 MAPLE AVENUE METUCHEN, NJ 67 MAPLE AVE. | 08840 R2 / 14 | 90,000 103,000 193,000 | | 193,000 | | | 1 | 0.00 12,296.03 6,288.91 |
| 3 | 58 68 | 50X165 2SFF 2696 SF 69 .1894 AC | 2 | MUENSTER, SHARON M 63 MAPLE AVE METUCHEN, NJ 63 MAPLE AVE. | 08840 R2 / 14 | 88,500 154,900 243,400 | | 243,400 | | | 1 | 0.00 15,507.01 7,931.19 |
| 4 | 58 70 | 50X155 1SF1G 71 .1779 AC | 2 | HOGAN, MARGARET 57 MAPLE AVE METUCHEN, NJ 57 MAPLE AVE. | 660 08840 R2 / 14 | 90,000 57,000 147,000 | | 147,000 | | | 1 | 0.00 9,365.37 4,790.00 |
| 5 | 58 72 | 50X165 1SF2G 73 .1894 AC | 2 | NDIAYE, PAPA MOMAR & FALL, MAGUETTE 53 MAPLE AVE METUCHEN, NJ 53 MAPLE AVE. | 08840 R2 / 14 | 100,000 200,000 300,000 | | 300,000 | | | 1 | 0.00 19,113.00 9,775.50 |
| 6 | 59 1 | 75X120 1.5SF2G 2,3 .2066 AC | 2 | BACEK, MELISSA 54 MAPLE AVE METUCHEN, NJ 54 MAPLE AVE. | 660 08840 R2 / 14 | 92,000 60,600 152,600 | | 152,600 | | | 1 | 0.00 9,301.66 4,757.41 |
| 7 | 59 4 | 75X120 2SFF1UG 2160 SF 5,6 .2066 AC | 2 | GOLD, ADAM & GILLIAN 58 MAPLE AVE METUCHEN, NJ 58 MAPLE AVE. | 660 08840 R2 / 14 | 92,000 108,000 200,000 | | 200,000 | | | 1 | 0.00 12,742.00 6,517.00 |
| 8 | 59 7 | 50X120 2S-F-O-2AG 8 .1377 AC | 2 | COLLICUTT, CHRISTOPHER & PIGUING, NINA 70 MAPLE AVE METUCHEN, NJ 70 MAPLE AVE. | 660 08840 R2 / 14 | 81,000 149,000 230,000 | | 230,000 | | | 1 | 0.00 14,653.30 7,494.55 |
| 9 | 59 9 | 50X120 2S-F 1640SF 10 .1377 AC | 2 | STAGLIANO, FRANCIS P & DUGGAN, ERIN 72 MAPLE AVE METUCHEN, NJ 72 MAPLE AVE. | 660 08840 R2 / 14 | 81,000 99,000 180,000 | | 180,000 | | | 2 | 0.00 11,467.80 5,865.30 |
| 10 | 59 11 | 50X120 2S-F-CL 12 .1377 AC | 2 | BLEVINS, THOMAS & JENNIFER 76 MAPLE AVE METUCHEN, NJ 76 MAPLE AVE. | 08840 R2 / 14 | 100,000 275,000 375,000 | | 375,000 | | | 1 | 0.00 23,891.25 12,219.38 |
| 11 | 59 13 | 50X120 2S-F-CL 2995 SF 14 .1377 AC | 2 | RAMARATHNAM, NARESH G & KALA 80 MAPLE AVE METUCHEN, NJ 80 MAPLE AVE. | 08840 R2 / 14 | 100,000 240,000 340,000 | | 340,000 | | | 1 | 0.00 21,661.40 11,078.90 |
| 12 | 59 15 | 50X110 2S-F-CL 3148 SF 16 .1263 AC | 2 | MARK, DOUGHLAS K & TINA 84 MAPLE AVE METUCHEN, NJ 84 MAPLE AVE. | 08840 R2 / 14 | 110,000 240,000 350,000 | | 350,000 | | | 1 | 0.00 22,298.50 11,404.75 |
| 13 | 59 17 | 50X120 2S-F-L 18 .1377 AC | 2 | HUANG, WEI & LI, YU 88 MAPLE AVENUE METUCHEN NJ 88 MAPLE AVE. | 660 08840 R2 / 14 | 81,000 115,000 196,000 | | 196,000 | | | 1 | 0.00 12,487.16 6,386.66 |
| 14 | 59 19 | 50X120 2S-F-L 20 .1377 AC | 2 | PETTO, LOUIS & MARIA CLAUDIA 92 MAPLE AVE METUCHEN, NJ 92 MAPLE AVE. | 660 08840 R2 / 14 | 81,000 44,600 125,600 | | 125,600 | | | 1 | 0.00 8,001.98 4,092.68 |
| Page Totals | | | | | | 1,286,100 1,899,400 | 0 | 3,185,500 | | | | Block: 59 Lot: 19 |

| 1 | 2 | 3 | 4 | 5 | 6 | 7 | 8 | 9 | 10 | 11 | | |
|-------------|---|---|---------------|---|---|-------------------------------|---------------------------|----------------------|------------------------------|-------------------------|--------------|---|
| Line | Block No Lot No. Qualification Account # | Land Dimensions Building Description Additional Lots Acreage | Prop Class | Owner's Name Address City State Property Location | Billing Code Zip Code Zoning/Tax Map Pg | Value | Exemptions Code Amount | Net Taxable Value | Deductions Code No Owners | Special Tax Codes | Num Units | Deduction Amt 2022 Tax 2023 1st |
| | | | | | | Land Improvemnt Total | | | | | | |
| 1 | 59 21 | 50X120 2S-F CL 3000 SF 22 .1377 AC | 2 | SUN, MICHAEL HAN-WEI & JENNIFER S 96 MAPLE AVE METUCHEN, NJ 96 MAPLE AVE. | 660 08840 R2 / 14 | 100,000 215,000 315,000 | | 315,000 | | | 1 | 0.00 20,068.65 10,264.28 |
| 2 | 59 23 | 50X120 2S-F-L 24 .1377 AC | 2 | PIOVOSO, JAMES W & CHRISTINE 100 MAPLE AVE METUCHEN, NJ 100 MAPLE AVE. | 660 08840 R2 / 14 | 81,000 167,100 248,100 | | 248,100 | | | 1 | 0.00 15,806.45 8,084.34 |
| 3 | 59 25 | 50X110 2S-F-CL 2553 SF 26 .1263 AC | 2 | PEREZ, LIZANDRO & GRACE 104 MAPLE AVE METUCHEN, NJ 104 MAPLE AVE. | 672 08840 R2 / 14 | 100,000 190,000 290,000 | | 290,000 | | | 1 | 0.00 18,475.90 9,449.65 |
| 4 | 59 27 | 50X120 2S-F-L 28 .1377 AC | 2 | HOPKE, MARY JANE BURKE 616 MAIN ST METUCHEN, NJ 108 MAPLE AVE. | 08840 R2 / 14 | 81,000 49,000 130,000 | | 130,000 | | | 1 | 0.00 8,282.30 4,236.05 |
| 5 | 59 29 | 50X120 2S-F-L 30 .1377 AC | 2 | CUMMINGS, MICHAEL & MAUREEN 112 MAPLE AVENUE METUCHEN, NJ 112 MAPLE AVE. | 660 08840 R2 / 14 | 81,000 83,600 164,600 | | 164,600 | | | 1 | 0.00 10,486.67 5,357.00 |
| 6 | 59 31 | 75X143 1.5S-OFFICE 32,33 .2462 AC | 4A | POORMAN, DMD, PC, NATHANIEL H 587 MAIN ST METUCHEN, NJ 587 MAIN ST. | 660 08840 R2 / 14 | 120,000 80,000 200,000 | | 200,000 | | | 1 | 0.00 12,742.00 6,517.00 |
| 7 | 59 34 | 50X143 2S-CB-C 4UNITS 35 .1641 AC | 2 | MONGELLI RESIDENTIAL LLC 441 MAIN STREET METUCHEN, NJ 585 MAIN ST. | 08840 R2 / 14 | 100,300 70,600 170,900 | | 170,900 | | | 1 | 0.00 10,888.04 5,568.78 |
| 8 | 59 36 | 75X148 1S-CB 2044 SF 37,38 .2548 AC | 4A | KHANNA REALTY HOLDINGS LLC 579 MAIN ST METUCHEN, NJ 579 MAIN ST. | 08840 R2 / 14 | 122,000 103,000 225,000 | | 225,000 | | | 1 | 0.00 14,334.75 7,331.63 |
| 9 | 59 39 | 50X148 2S-F-L-1AG .1699 AC | 2 | BASILE, JAMIE & LAROCO, OLIVER 575 MAIN STREET METUCHEN NJ 575 MAIN ST. | 660 08840 R2 / 14 | 100,000 200,000 300,000 | | 300,000 | | | 1 | 0.00 19,113.00 9,775.50 |
| 10 | 59 40 | 50X128 1.5S-F-F 41 .1469 AC | 2 | BURKE, JOHN M & BURNS, KATHLEEN A 3 TALMADGE AVENUE METUCHEN, NJ 3 TALMADGE AVE. | 08840 R2 / 14 | 85,000 85,000 170,000 | | 170,000 | | | 1 | 0.00 10,830.70 5,539.45 |
| 11 | 59 42 | 75X127 2S-F-CL 2477 SF 43,44 .2187 AC | 2 | SPINELLI, SANDRA 5 TALMADGE AVE METUCHEN, NJ 5 TALMADGE AVE. | 08840 R2 / 14 | 92,600 195,900 288,500 | | 288,500 | | | 1 | 0.00 18,380.34 9,400.78 |
| 12 | 59 45 | 50X127 2SF1G 2742 SF 46 .1458 AC | 2 | BERNHEIMER, JOSEPH L. & NANCY A. 7 TALMADGE AVE. METUCHEN, NJ 7 TALMADGE AVE. | 08840 R2 / 14 | 100,000 115,000 215,000 | | 215,000 | | | 1 | 0.00 13,697.65 7,005.78 |
| 13 | 59 47 | 88X127 2S-F-L 48,49,50.01 .2566 AC | 2 | SEIGH, JAMES D. & ERIN 9 TALMADGE AVE. METUCHEN NJ 9 TALMADGE AVE. | 672 08840 R2 / 14 | 97,000 54,200 151,200 | | 151,200 | | | 1 | 0.00 9,632.95 4,926.86 |
| 14 | 59 50.02 | 38X125 2S AL L UG 51 .1090 AC | 2 | RAMASWAMY,SUBBA & BHARATH,VAITHI 15 TALMADGE AVE METUCHEN, NJ 15 TALMADGE AVE. | 660 08840 R2 / 14 | 90,000 172,900 262,900 | | 262,900 | | | 1 | 0.00 16,749.36 8,440.38 |
| Page Totals | | | | | | 1,349,900 1,781,300 | 0 | 3,131,200 | | | | Block: 59 Lot: 50.02 |

| 1 | 2 | 3 | 4 | 5 | 6 | 7 | 8 | 9 | 10 | 11 | | |
|-------------|---|---|---------------|---|---|-------------------------------|---------------------------|----------------------|------------------------------|-------------------------|--------------|---|
| Line | Block No Lot No. Qualification Account # | Land Dimensions Building Description Additional Lots Acreage | Prop Class | Owner's Name Address City State Property Location | Billing Code Zip Code Zoning/Tax Map Pg | Value | Exemptions Code Amount | Net Taxable Value | Deductions Code No Owners | Special Tax Codes | Num Units | Deduction Amt 2022 Tax 2023 1st |
| | | | | | | Land Improvemnt Total | | | | | | |
| 1 | 59 52 | 50X123 2S-F-L-1UG 53 .1412 AC | 2 | DELAROSA, ELISABETH A & AARON J 19 TALMADGE AVE METUCHEN, NJ 19 TALMADGE AVE. | 660 08840 R2 / 14 | 81,000 80,000 161,000 | | 161,000 | | | 1 | 0.00 10,257.31 5,246.19 |
| 2 | 59 55.01 | 62.5X122 2SF1G .1750 AC | 2 | CARTER, BARBARA & DANIELS, SHARON 29 TALMADGE AVE METUCHEN, NJ 29 TALMADGE AVE | 08840 R2 / 14 | 86,000 100,000 186,000 | | 186,000 | | | 1 | 0.00 11,850.06 6,060.81 |
| 3 | 59 57.01 | 62.5X122 2S2G .1750 AC | 2 | KING, CHARLES & MARY B. ETAL 35 TALMADGE AVE METUCHEN, NJ 35 TALMADGE AVE. | 08840 R2 / 14 | 86,000 94,000 180,000 | | 180,000 | V1 2 | | 1 | 250.00 11,217.80 5,740.30 |
| 4 | 59 60.01 | 62.5X122 2S-F-1G 1974 SF .1750 AC | 2 | PEJOVIC, VANJA & AMI 41 TALMADGE AVE METUCHEN, NJ 41 TALMADGE AVE. | 660 08840 R2 / 14 | 100,000 145,000 245,000 | | 245,000 | | | 1 | 0.00 15,608.95 7,983.33 |
| 5 | 59 62.01 | 62X122 2S-1AG .1736 AC | 2 | MONTANY, CHARLES & JULIE 45 TALMADGE AVE METUCHEN, NJ 45 TALMADGE AVE. | 660 08840 R2 / 14 | 86,000 84,000 170,000 | | 170,000 | | | 1 | 0.00 10,830.70 5,539.45 |
| 6 | 59 64 | 50X122 1S-F-R 65 .1400 AC | 2 | DELIA, JASON A & COURTNEY A 51 TALMADGE AVE METUCHEN, NJ 51 TALMADGE AVE | 2885 08840 R2 / 14 | 81,000 55,000 136,000 | | 136,000 | | | 1 | 0.00 8,664.56 4,431.56 |
| 7 | 59 66 | 50X122 1SF 67 .1400 AC | 2 | KRAUSS, SONIA 53 TALMADGE AVE METUCHEN, NJ 53 TALMADGE AVE. | 08840 R2 / 14 | 81,000 53,000 134,000 | | 134,000 | | | 1 | 0.00 8,537.14 4,366.39 |
| 8 | 59 68 | 50X122 1SF 1500 SQ.FT 69 .1400 AC | 2 | LONE, PATRICIA S & M SALIM 13 WINDERMERE WAY PRINCETON, NJ 57 TALMADGE AVE. | 08540 R2 / 14 | 81,000 62,000 143,000 | | 143,000 | | | 1 | 0.00 9,110.53 4,659.66 |
| 9 | 60 10 | 41X107.5 2S-F-L 11 .1012 AC | 2 | LESTUK, SUSAN 2 SAMPSON ST METUCHEN, NJ 2 SAMPSON ST. | 08840 R2 / 14 | 65,000 77,000 142,000 | | 142,000 | | | 1 | 0.00 9,046.82 4,627.07 |
| 10 | 60 20 | 50X118 2SF 21 .1354 AC | 2 | BARNES, PAMELA 1 SAMPSON ST METUCHEN, NJ 1 SAMPSON ST. | 08840 R2 / 14 | 70,000 66,000 136,000 | | 136,000 | | | 2 | 0.00 8,664.56 4,431.56 |
| 11 | 60 42 | 43X245 2SF .2419 AC | 2 | MCCLEAN, FRANCIS 48 DURHAM AVE. METUCHEN, N.J. 48 DURHAM AVE. | 08840 R2 / 14 | 80,000 60,000 140,000 | | 140,000 | | | 1 | 0.00 8,919.40 4,561.90 |
| 12 | 60 44 | 48X249 AVG 2S-F-CL 2726 SF .2744 AC | 2 | GRIFFIN, JAMES & DONOVAN, COLLEEN 52 DURHAM AVE METUCHEN, NJ 52 DURHAM AVE. | 660 08840 R2 / 14 | 86,000 146,000 232,000 | | 232,000 | | | 1 | 0.00 14,780.72 7,559.72 |
| 13 | 60 47 | 77X237 2S-F-L-1UG .4189 AC | 2 | WOJCIK JR., EMIL J. & JANET J. 56 DURHAM AVE. METUCHEN, NJ 56 DURHAM AVE. | 08840 R2 / 14 | 100,000 65,800 165,800 | | 165,800 | | | 1 | 0.00 10,563.12 5,402.59 |
| 14 | 60 49 | 70X240 2S-F-L-2UG .3857 AC | 2 | LA BRACIO, JOZANNE 64 DURHAM AVE. METUCHEN, NJ 64 DURHAM AVE. | 2885 08840 R2 / 14 | 96,000 62,000 158,000 | | 158,000 | | | 1 | 0.00 10,066.18 5,148.43 |
| Page Totals | | | | V1 250 | | 1,179,000 1,149,800 | 0 | 2,328,800 | | | | Block: 60 Lot: 49 |

| 1 | 2 | 3 | | 4 | | 5 | 6 | 7 | 8 | 9 | 10 | 11 |
|-------------|---|---|---------------|--|---|-----------------------------------|---------------------------|----------------------|------------------------------|-------------------------|--------------|---|
| Line | Block No Lot No. Qualification Account # | Land Dimensions Building Description Additional Lots Acreage | Prop Class | Owner's Name Address City State Property Location | Billing Code Zip Code Zoning/Tax Map Pg | Value | Exemptions Code Amount | Net Taxable Value | Deductions Code No Owners | Special Tax Codes | Num Units | Deduction Amt 2022 Tax 2023 1st |
| | | | | | | Land Improvemnt Total | | | | | | |
| 1 | 60 52 | 66X229 2SS&F1G 1878 .3470 AC | 2 | LAWSON, RANDALL & GRIFFITH, LAURA 68 DURHAM AVENUE METUCHEN, NJ 68 DURHAM AVE. | 08840 R2 / 14 | 94,000 82,700 176,700 | | 176,700 | | | 1 | 0.00 11,257.56 5,757.77 |
| 2 | 60 53.01 | 8656 SF 2S-F-L-2UG .1987 AC | 2 | WELLS, WARREN 72 DURHAM AVE METUCHEN, NJ 72 DURHAM AVE. | 08840 R2 / 14 | 92,600 147,400 240,000 | | 240,000 | | | 1 | 0.00 15,290.40 7,820.40 |
| 3 | 60 54.01 | 82X74 2S-F-O .1393 AC | 2 | KLIMASHOUSKY, WILLIAM & GERUC, PATRICIA 120 CENTER ST METUCHEN, NJ 120 CENTER ST. | 08840 R2 / 14 | 80,000 163,000 243,000 | | 243,000 | | | 1 | 0.00 15,481.53 7,918.16 |
| 4 | 60 56 | 5.5AC SCHOOL 56.01, 57.17 5.5000 AC | 15A | METUCHEN BOARD OF EDUCATION 16 SIMPSON PLACE METUCHEN, NJ 24 DURHAM AVE. | 08840 R4 / 14 | 650,000 1,900,000 2,550,000 | | *Exempt* | | | 1 | 0.00 0.00 0.00 |
| 5 | 60 57.01 | 65X219 2.5SF 9 UNITS .3268 AC | 4C | BRAINY BOROUGH BROTHERS LLC 1649 FOREST HILL RD PLAINFIELD, NJ 535 MAIN ST. | 07060 R4 / 14 | 91,000 124,000 215,000 | | 215,000 | | | 1 | 0.00 13,697.65 7,005.78 |
| 6 | 60 57.02 | 47X150 2SS&F .1618 AC | 4C | HONG, PAN YUK 84 PALMER DRIVE LIVINGSTON, NJ 15 ELM CT. | 00000 R4 / 14 | 95,900 103,500 199,400 | | 199,400 | | | 1 | 0.00 12,703.77 6,497.45 |
| 7 | 60 57.03 | 47X150 2S-S-C-4UG .1618 AC | 4C | KESSLER, DENNIS & TODD & SCOTT 1039 LOVELL PL NORTH BRUNSWICK, NJ 17 ELM CT. | 2885 08902 R4 / 14 | 97,000 90,000 187,000 | | 187,000 | | | 1 | 0.00 11,913.77 6,093.40 |
| 8 | 60 57.05 | 47X100 2SS&M .1079 AC | 2 | YANG, DAVID C 1307 DOWNWOOD MANOR DR. MORGANTOWN, WV 2 ELM CT. | 26508 R4 / 14 | 80,000 85,000 165,000 | | 165,000 | | | 1 | 0.00 10,512.15 5,376.53 |
| 9 | 60 57.06 | 47X100 2SS&F .1079 AC | 4C | DAVIDIAN, AVNER & MARILYN 16 DAVID DR EDISON, NJ 4 ELM CT. | 08820 R4 / 14 | 79,900 108,000 187,900 | | 187,900 | | | 1 | 0.00 11,971.11 6,122.73 |
| 10 | 60 57.08 | 31X103 2S-F-L .0733 AC | 2 | BONSKI, ADRIENNE & BAMARD, ALICIA 2 TALMADGE AVE METUCHEN, NJ 2 TALMADGE AVE. | 672 08840 R4 / 14 | 70,000 57,000 127,000 | | 127,000 | | | 1 | 0.00 8,091.17 4,138.30 |
| 11 | 60 57.10 | 31X103 2SF .0733 AC | 2 | CHENEY, MAGDALENA V-TRUSTEES 4 TALMADGE AVE. METUCHEN, NJ 4 TALMADGE AVE. | 08840 R4 / 14 | 70,000 75,000 145,000 | | 145,000 | W1 1 | | 1 | 250.00 8,987.95 4,599.83 |
| 12 | 60 57.11 | 32X102 2SF .0749 AC | 2 | KORCZYK, JOHN 6 TALMADGE AVE METUCHEN, NJ 6 TALMADGE AVE. | 660 08840 R4 / 14 | 69,700 69,600 139,300 | | 139,300 | | | 1 | 0.00 8,874.80 4,539.09 |
| 13 | 60 57.16 | 55X125 2SF .1578 AC | 4C | MASTOROU, GEORGIOS 424 MAIN ST METUCHEN, NJ 539 MAIN ST. | 08840 R4 / 14 | 103,000 117,000 220,000 | | 220,000 | | | 1 | 0.00 14,016.20 7,168.70 |
| 14 | 60 58 | 117X60 2S-F-L .1612 AC | 2 | REUTER, S.J. & LYNCH, T.A. 16 DURHAM AVE. METUCHEN, NJ 16 DURHAM AVE. | 08840 R4 / 14 | 90,000 55,000 145,000 | | 145,000 | | | 1 | 0.00 9,237.95 4,724.83 |
| Page Totals | | | | | | 1,113,100 1,277,200 | 0 | 2,390,300 | | | | Block: 60 Lot: 58 |

| 1 | 2 | 3 | 4 | 5 | 6 | 7 | 8 | 9 | 10 | 11 | | |
|-------------|---|---|---------------|---|---|------------------------------|---------------------------|----------------------|------------------------------|-------------------------|--------------|---|
| Line | Block No Lot No. Qualification Account # | Land Dimensions Building Description Additional Lots Acreage | Prop Class | Owner's Name Address City State Property Location | Billing Code Zip Code Zoning/Tax Map Pg | Value | Exemptions Code Amount | Net Taxable Value | Deductions Code No Owners | Special Tax Codes | Num Units | Deduction Amt 2022 Tax 2023 1st |
| | | | | | | Land Improvemnt Total | | | | | | |
| 1 | 60 59 | 85X66 PARKING LOT .1288 AC | 15D | ROMAN CATHOLIC DIOCESE OF METUCHEN 146 METLARS LN PISCATAWAY, NJ 2 DURHAM AVE. | 08854 R4 / 14 | 108,000 5,000 113,000 | | *Exempt* | | | 1 | 0.00 0.00 0.00 |
| 2 | 60 60 | 40X125 2SF 1280 SF .1148 AC | 2 | SUSINO, CHARLES & CELESTE 326 MOUNTAIN RD. LEBANON, NJ 551 MAIN ST. | 08833 R4 / 14 | 72,000 52,000 124,000 | | 124,000 | | | 1 | 0.00 7,900.04 4,040.54 |
| 3 | 60 61 | 16X125 2S-S-W .0459 AC | 2 | BOYINGTON, BARBARA 553 MAIN ST. METUCHEN, NJ 553 MAIN ST. | 08840 R4 / 14 | 62,000 34,000 96,000 | | 96,000 | | | 1 | 0.00 6,116.16 3,128.16 |
| 4 | 60 62 | 16X125 2S-S-W .0459 AC | 2 | WONG, DANNY C & AMY F 555 MAIN ST METUCHEN, NJ 555 MAIN ST. | 660 08840 R4 / 14 | 62,000 34,000 96,000 | | 96,000 | | | 1 | 0.00 6,116.16 3,128.16 |
| 5 | 60 63 | 16X124 2S-S-W .0455 AC | 2 | MEHRTENS, TIMOTHY J. 1393 CALAMUS LANE GRAYSLAKE, IL 557 MAIN ST. | 660 60030 R4 / 14 | 62,000 36,000 98,000 | | 98,000 | | | 1 | 0.00 6,243.58 3,193.33 |
| 6 | 60 64 | 16X124 2SB .0455 AC | 2 | SANDKUHL, RANDALL D. & KATHLEEN 33 HOLLYWOOD DRIVE WOODBIDGE, NJ 559 MAIN ST. | 07095 R4 / 14 | 62,000 34,000 96,000 | | 96,000 | | | 1 | 0.00 6,116.16 3,128.16 |
| 7 | 60 65 | 16X123 2SB .0452 AC | 2 | TANG, HAIFENG & WU, SHANSHAN 561 MAIN ST METUCHEN, NJ 561 MAIN ST. | 660 08840 R4 / 14 | 62,000 34,000 96,000 | | 96,000 | | | 1 | 0.00 6,116.16 3,128.16 |
| 8 | 60 66 | 16X122 2S-B-W .0448 AC | 2 | GOMEZ, JUAN CARLOS & CRUZ, JOANNE 563 MAIN ST METUCHEN, NJ 563 MAIN ST. | 08840 R2 / 14 | 62,000 40,000 102,000 | | 102,000 | | | 1 | 0.00 6,498.42 3,323.67 |
| 9 | 60 67 | 16X122 2S-S-W .0448 AC | 2 | PATEL, VINAY R & MONICA V 14 SOUTHFIELD RD EDISON, NJ 565 MAIN ST. | 1516 08820 R4 / 14 | 62,000 61,200 123,200 | | 123,200 | | | 1 | 0.00 7,849.08 3,999.00 |
| 10 | 60 68 | 16X121 2S-B-W .0444 AC | 2 | MEDINA, LEYLA 70 AVALON DR. COLONIA, NJ 567 MAIN ST. | 07067 R4 / 14 | 61,000 46,000 107,000 | | 107,000 | | | 1 | 0.00 6,816.97 3,486.60 |
| 11 | 60 69 | 36X120 2SF 1280 SF .0992 AC | 2 | RUFOLO, JOSEPH & MARY 6 MOYSE PLACE EDISON, NJ 569 MAIN ST. | 08820 R4 / 14 | 80,000 60,000 140,000 | | 140,000 | | | 1 | 0.00 8,919.40 4,561.90 |
| 12 | 60 70 | 52X97 2S-F-A 71 .1158 AC | 4A | HOANG, KIM 1-3 ELM CT METUCHEN, NJ 1-3 ELM CT. | 08840 R4 / 14 | 90,000 100,000 190,000 | | 190,000 | | | 1 | 0.00 12,104.90 6,191.15 |
| 13 | 60 72 | 16X95 2SS .0349 AC | 2 | O'CARROLL, D & VAN HORN, CHRISTOPHER 5 ELM CT METUCHEN, NJ 5 ELM CT. | 660 08840 R4 / 14 | 55,000 45,000 100,000 | | 100,000 | | | 1 | 0.00 6,371.00 3,258.50 |
| 14 | 60 73 1196SQFT | 16X95 2S-S-W .0349 AC | 2 | MILEVOI, MICHELLE 7 ELM CT METUCHEN, NJ 7 ELM CT. | 660 08840 R4 / 14 | 55,000 42,000 97,000 | | 97,000 | | | 1 | 0.00 6,179.87 3,160.75 |
| Page Totals | | | | | | 847,000 618,200 | 0 | 1,465,200 | | | | Block: 60 Lot: 73 |

| 1 | 2 | 3 | 4 | 5 | 6 | 7 | 8 | 9 | 10 | 11 | | |
|-------------|---|---|---------------|---|---|-------------------------------|---------------------------|----------------------|------------------------------|-------------------------|--------------|---|
| Line | Block No Lot No. Qualification Account # | Land Dimensions Building Description Additional Lots Acreage | Prop Class | Owner's Name Address City State Property Location | Billing Code Zip Code Zoning/Tax Map Pg | Value | Exemptions Code Amount | Net Taxable Value | Deductions Code No Owners | Special Tax Codes | Num Units | Deduction Amt 2022 Tax 2023 1st |
| | | | | | | Land Improvemnt Total | | | | | | |
| 1 | 60 74 | 16X95 2SS 1146 SF .0349 AC | 2 | BEER,PRISCILLA 9 ELM COURT METUCHEN, NJ 9 ELM CT. | 08840 R4 / 14 | 55,000 40,000 95,000 | | 95,000 | | | 1 | 0.00 6,052.45 3,095.58 |
| 2 | 60 75 | 25X95 2S-F .0545 AC | 2 | NIEH,HORNG-AN EDWARD & HOANG,LISA M 11 ELM CT METUCHEN, NJ 11 ELM CT. | 08840 R4 / 14 | 63,000 63,000 126,000 | | 126,000 | | | 1 | 0.00 8,027.46 4,105.71 |
| 3 | 60 76 | 57X196 2SS&B 6 UNITS 77 .2565 AC | 4C | CATHERS MANAGEMENT LLC 1649 FOREST HILL RD. PLAINFIELD, NJ 531 MAIN ST. | 07060 R4 / 14 | 130,000 123,000 253,000 | | 253,000 | | | 1 | 0.00 16,118.63 8,244.01 |
| 4 | 61 1 | 95X150 2SF2G 3 .3271 AC | 2 | WOODS, MINNIE A 325 DURHAM AVE METUCHEN, NJ 325 DURHAM AVE. | 660 08840 R2 / 15 | 96,000 105,000 201,000 | | 201,000 | | | 1 | 0.00 12,805.71 6,549.59 |
| 5 | 61 5 | 50X154 1.5S-F-F .1768 AC | 2 | WILSON, JOYCE PO BOX 4483 METUCHEN, NJ 321 DURHAM AVE | 08840-4483 R2 / 15 | 90,000 110,000 200,000 | | 200,000 | | | 1 | 0.00 12,742.00 6,517.00 |
| 6 | 61 9 | 100X130 2S-F-O-1AG .2984 AC | 2 | MUI, MIONA 21 BLOOMFIELD AVE METUCHEN, NJ 21 BLOOMFIELD DR. | 672 08840 R2 / 0015 | 105,000 145,000 250,000 | | 250,000 | | | 1 | 0.00 15,927.50 8,146.25 |
| 7 | 61 13.01 | 62X118 1S-F-R .1680 AC | 2 | BARBOIU, ALAN 19 BLOOMFIELD DR METUCHEN, NJ 19 BLOOMFIELD DR. | 660 08840 R2 / 15 | 70,000 56,000 126,000 | | 126,000 | | | 1 | 0.00 8,027.46 4,105.71 |
| 8 | 61 15.03 | 100X388 1S-F-R-2AG .8907 AC | 2 | SPITALERI, ANTHONY, IV 690 NEW DURHAM RD METUCHEN, NJ 690 NEW DURHAM RD. | 08840 R2 / 15 | 135,000 120,000 255,000 | | 255,000 | | | 1 | 0.00 16,246.05 8,309.18 |
| 9 | 61 16.01 | 2S-F-CL 3068 SF .0000 AC | 2 | RAO, ARAVIND 682 NEW DURHAM RD METUCHEN, NJ 682 NEW DURHAM RD. | 08840 R2 / 15 | 130,000 230,000 360,000 | | 360,000 | | | 1 | 0.00 22,935.60 11,730.60 |
| 10 | 61 16.02 | 2S-F-CL .0000 AC | 2 | CHACKERY, DAVE-GREGORY F & JIGISHA 688 NEW DURHAM RD METUCHEN, NJ 688 NEW DURHAM RD. | 660 08840 R2 / 15 | 130,000 215,000 345,000 | | 345,000 | | | 1 | 0.00 21,979.95 11,241.83 |
| 11 | 61 19.01 | 60X366 2S-F-2-2AG .5041 AC | 2 | HUANG, CHEN 355 DURHAM AVE METUCHEN, NJ 355 DURHAM AVE. | 660 08840 R2 / 15 | 91,000 84,000 175,000 | | 175,000 | | | 1 | 0.00 11,149.25 5,702.38 |
| 12 | 61 19.02 | 60X367 2SB2G .5055 AC | 2 | LI, GUANG QUAN & JIANG, ALICE YANG 359 DURHAM AVE METUCHEN, NJ 359 DURHAM AVE. | 660 08840 R2 / 15 | 100,000 115,000 215,000 | | 215,000 | | | 1 | 0.00 13,697.65 7,005.78 |
| 13 | 61 19.03 | 60X359 2S-F-2-2AG .4945 AC | 2 | GUTIERREZ, FLORDELIZA 363 DURHAM AVE METUCHEN NJ 363 DURHAM AVE. | 08840 R2 / 15 | 90,200 64,300 154,500 | | 154,500 | | | 1 | 0.00 9,843.20 5,034.39 |
| 14 | 61 20 | 69X113 1S-F-R-1AG .1790 AC | 2 | GRZESKOW, STANISLAW 652 NEW DURHAM RD METUCHEN NJ 652 NEW DURHAM RD. | 08840 R2 / 15 | 82,800 51,400 134,200 | | 134,200 | | | 1 | 0.00 8,549.88 4,372.91 |
| Page Totals | | | | | | 1,368,000 1,521,700 | 0 | 2,889,700 | | | | Block: 61 Lot: 20 |

| 1 | 2 | 3 | 4 | 5 | 6 | 7 | 8 | 9 | 10 | 11 | | |
|-------------|---|---|---------------|--|---|------------------------------|---------------------------|----------------------|------------------------------|-------------------------|--------------|---|
| Line | Block No Lot No. Qualification Account # | Land Dimensions Building Description Additional Lots Acreage | Prop Class | Owner's Name Address City State Property Location | Billing Code Zip Code Zoning/Tax Map Pg | Value | Exemptions Code Amount | Net Taxable Value | Deductions Code No Owners | Special Tax Codes | Num Units | Deduction Amt 2022 Tax 2023 1st |
| | | | | | | Land Improvemnt Total | | | | | | |
| 1 | 61 21 | 56X100 2S-F-S-1AG .1286 AC | 2 | TOTH, RYAN & DORI 8 SHARON CT METUCHEN, NJ 8 SHARON CT. | 08840 R2 / 15 | 77,300 77,400 154,700 | | 154,700 | | | 1 | 0.00 9,855.94 5,040.90 |
| 2 | 61 22 | 55X100 2SF1G .1263 AC | 2 | SEGELKEN, JAMES & KATHLEEN 12 SHARON CT. METUCHEN NJ 12 SHARON CT. | 2885 08840 R2 / 15 | 82,000 83,000 165,000 | | 165,000 | | | 1 | 0.00 10,512.15 5,376.53 |
| 3 | 61 23 | 55X100 2S-F-S-1AG .1263 AC | 2 | BROOKS, LORETTA 16 SHARON CT METUCHEN NJ 16 SHARON CT. | 08840 R2 / 15 | 82,000 78,100 160,100 | | 160,100 | | | 1 | 0.00 10,199.97 5,216.86 |
| 4 | 61 24 | 55X100 2SF1G .1263 AC | 2 | CONLON, JANE M 20 SHARON CT METUCHEN, NJ 20 SHARON CT. | 08840 R2 / 15 | 82,000 73,000 155,000 | | 155,000 | | | 1 | 0.00 9,875.05 5,050.68 |
| 5 | 61 25 | 55X100 2SF1G .1263 AC | 2 | DOHERTY, CAROL A 24 SHARON COURT METUCHEN, NJ 24 SHARON CT. | 08840 R2 / 15 | 82,000 79,800 161,800 | | 161,800 | S1 1 | | 1 | 250.00 10,058.28 5,147.25 |
| 6 | 61 26 | 55X100 2SF1G .1263 AC | 2 | FUCHS, HOWARD & SUSAN 28 SHARON CT. METUCHEN, NJ 28 SHARON CT. | 08840 R2 / 15 | 82,000 83,000 165,000 | | 165,000 | | | 1 | 0.00 10,512.15 5,376.53 |
| 7 | 61 27 1728SQFT | 58X100 2S-F-S-1AG .1331 AC | 2 | ROSENCROWN, DAN & MARA 32 SHARON CT METUCHEN, NJ 32 SHARON CT. | 660 08840 R2 / 15 | 84,000 81,000 165,000 | | 165,000 | | | 1 | 0.00 10,512.15 5,376.53 |
| 8 | 61 28 | 65X131 2S-F-S-1AG .1955 AC | 2 | KOGAN, PETER & NELLYA 36 SHARON CT. METUCHEN, N.J. 36 SHARON CT. | 08840 R2 / 15 | 86,900 98,600 185,500 | | 185,500 | | | 1 | 0.00 11,818.21 6,044.53 |
| 9 | 61 29 | 59X113 2SF1G .1531 AC | 2 | FARRELL, MARK T & JENNIFER A 40 SHARON CT METUCHEN, NJ 40 SHARON CT. | 660 08840 R2 / 15 | 90,000 80,000 170,000 | | 170,000 | | | 1 | 0.00 10,830.70 5,539.45 |
| 10 | 61 30 | 56X100 1.5S-F-0-1AG .1286 AC | 2 | D'EREDITA, JOSEPH & KOZAREVICH, K 44 SHARON CT METUCHEN, NJ 44 SHARON CT. | 672 08840 R2 / 15 | 83,000 78,000 161,000 | | 161,000 | | | 1 | 0.00 10,257.31 5,246.19 |
| 11 | 61 31 | 55X100 2SF1G .1263 AC | 2 | JURCSEK, THOMAS M & CHRISTINE 48 SHARON CT METUCHEN, NJ 48 SHARON CT. | 660 08840 R2 / 15 | 82,000 83,000 165,000 | | 165,000 | | | 1 | 0.00 10,512.15 5,376.53 |
| 12 | 61 32 | 61X100 2S-F-S-1AG .1400 AC | 2 | PETERS, LAUREN R 52 SHARON CT METUCHEN, NJ 52 SHARON CT. | 672 08840 R2 / 15 | 85,000 72,000 157,000 | | 157,000 | | | 1 | 0.00 10,002.47 5,115.85 |
| 13 | 61 33 | 54X100 2S-F-S-1AG .1240 AC | 2 | CLARK, LYNDIA 56 SHARON CT METUCHEN, NJ 56 SHARON CT. | 08840 R2 / 15 | 82,000 98,000 180,000 | | 180,000 | | | 1 | 0.00 11,467.80 5,865.30 |
| 14 | 61 34 | 63X148 2SF1G .2140 AC | 2 | LI, EUGENE & LOEK, WEI PING K. 60 SHARON CT. METUCHEN NJ 60 SHARON CT. | 08840 R2 / 15 | 100,600 77,200 177,800 | | 177,800 | | | 1 | 0.00 11,327.64 5,793.61 |
| Page Totals | | | | S1 250 | | 1,180,800 1,142,100 | 0 | 2,322,900 | | | | Block: 61 Lot: 34 |

| 1 | 2 | 3 | 4 | 5 | 6 | 7 | 8 | 9 | 10 | 11 | | |
|-------------|---|---|---------------|---|---|------------------------------|---------------------------|----------------------|------------------------------|-------------------------|--------------|---|
| Line | Block No Lot No. Qualification Account # | Land Dimensions Building Description Additional Lots Acreage | Prop Class | Owner's Name Address City State Property Location | Billing Code Zip Code Zoning/Tax Map Pg | Value | Exemptions Code Amount | Net Taxable Value | Deductions Code No Owners | Special Tax Codes | Num Units | Deduction Amt 2022 Tax 2023 1st |
| | | | | | | Land Improvemnt Total | | | | | | |
| 1 | 61 35 | 71X215 2SF1G .3504 AC | 2 | TANG, FENG & ZHAO, TINGTING 64 SHARON CT METUCHEN, NJ 64 SHARON CT. | 08840 R2 / 15 | 107,000 85,000 192,000 | | 192,000 | | | 1 | 0.00 12,232.32 6,256.32 |
| 2 | 61 36 | 55X100 2SF1G .1263 AC | 2 | GUSTITUS, JOHN J. & MARY ANN 68 SHARON CT. METUCHEN, NJ 68 SHARON CT. | 08840 R2 / 15 | 91,000 99,000 190,000 | | 190,000 | | | 1 | 0.00 12,104.90 6,191.15 |
| 3 | 61 37 | 56X100 2S-F-S-1AG .1286 AC | 2 | LUMAUIG, JOEL & NOVAS-LUMAUIG, BERKIS 72 SHARON CT METUCHEN, NJ 72 SHARON CT. | 672 08840 R2 / 15 | 83,000 88,000 171,000 | | 171,000 | | | 1 | 0.00 10,894.41 5,572.04 |
| 4 | 61 38 | 61X118 2SF1G .1652 AC | 2 | ARTHUR, LOTUS T & SARBAH 76 SHARON CT METUCHEN, NJ 76 SHARON CT. | 660 08840 R2 / 15 | 90,300 79,000 169,300 | | 169,300 | | | 1 | 0.00 10,786.10 5,516.64 |
| 5 | 61 39 | 59X100 2S-F-S-1AG .1354 AC | 2 | KANDASWAMY, S & PALANISAMY, K 80 SHARON CT METUCHEN, NJ 80 SHARON CT. | 660 08840 R2 / 15 | 83,600 66,900 150,500 | | 150,500 | | | 1 | 0.00 9,588.36 4,904.05 |
| 6 | 61 40 | 55X100 2S-F-S-1AG .1263 AC | 2 | KAPLAN, RICHARD DAVID 84 SHARON CT METUCHEN, NJ 84 SHARON CT. | 08840 R2 / 15 | 82,000 80,000 162,000 | | 162,000 | | | 1 | 0.00 10,321.02 5,278.77 |
| 7 | 61 41 | 55X100 2SF1G .1263 AC | 2 | HAN, GANG & ZHANG, XIAOYU 88 SHARON CT METUCHEN, NJ 88 SHARON CT. | 660 08840 R2 / 15 | 82,000 81,800 163,800 | | 163,800 | | | 1 | 0.00 10,199.97 5,216.86 |
| 8 | 61 42 | 58X100 2S-F-S-2AG .1331 AC | 2 | FELLER, FRANCIS J & KAHAN, DIANE L 92 SHARON CT METUCHEN, NJ 92 SHARON CT. | 660 08840 R2 / 15 | 85,000 70,000 155,000 | | 155,000 | | | 1 | 0.00 9,875.05 5,050.68 |
| 9 | 61 43 | 73X100 2S-F-F-1AG 44.01 .1676 AC | 2 | MYRICK, MARY GREEN 654 NEW DURHAM ROAD METUCHEN, NJ 654 NEW DURHAM RD. | 672 08840 R2 / 15 | 80,300 63,200 143,500 | | 143,500 | | | 1 | 0.00 9,142.39 4,675.96 |
| 10 | 61 44 | 60X100 2SF1G .1377 AC | 2 | NAWRIN, KASHFIA & ALAM, SHARFUL 656 DURHAM RD METUCHEN, NJ 656 NEW DURHAM RD. | 660 08840 R2 / 15 | 75,600 89,400 165,000 | | 165,000 | | | 1 | 0.00 10,512.15 5,376.53 |
| 11 | 61 45 | 55X100 2SF1G .1263 AC | 2 | CORNISH, NICHOLAS & BECKER, KARIN 660 NEW DURHAM RD METUCHEN, NJ 660 NEW DURHAM RD | 672 08840 R2 / 15 | 73,800 70,000 143,800 | | 143,800 | | | 1 | 0.00 9,161.50 4,685.72 |
| 12 | 61 46 | 55X100 2S-F-S-1AG .1263 AC | 2 | ISKANDAR, MARK & CARMELA TRUSTEES 664 NEW DURHAM RD METUCHEN, NJ 664 NEW DURHAM RD | 08840 R2 / 15 | 73,800 77,700 151,500 | | 151,500 | | | 1 | 0.00 9,652.07 4,936.64 |
| 13 | 61 47 | 59X100 2SF1G .1354 AC | 2 | LADAO, GREGORIO Y, JR. & GRACE S. 668 NEW DURHAM RD. METUCHEN, NJ 668 NEW DURHAM RD. | 08840 R2 / 15 | 76,000 71,000 147,000 | | 147,000 | | | 1 | 0.00 9,365.37 4,790.00 |
| 14 | 61 50 | 80X153 1.5SF2G .2810 AC | 2 | MEDLEY, CORA 349 DURHAM AVE. METUCHEN, NJ 349 DURHAM AVE. | 08840 R2 / 15 | 86,500 79,500 166,000 | | 166,000 | | | 1 | 0.00 10,575.86 5,409.11 |
| Page Totals | | | | | | 1,169,900 1,100,500 | 0 | 2,270,400 | | | | Block: 61 Lot: 50 |

| 1 | 2 | 3 | 4 | 5 | 6 | 7 | 8 | 9 | 10 | 11 | | |
|-------------|---|---|---------------|---|---|-------------------------------|---------------------------|----------------------|------------------------------|-------------------------|--------------|---|
| Line | Block No Lot No. Qualification Account # | Land Dimensions Building Description Additional Lots Acreage | Prop Class | Owner's Name Address City State Property Location | Billing Code Zip Code Zoning/Tax Map Pg | Value | Exemptions Code Amount | Net Taxable Value | Deductions Code No Owners | Special Tax Codes | Num Units | Deduction Amt 2022 Tax 2023 1st |
| | | | | | | Land Improvemnt Total | | | | | | |
| 1 | 61 51 | 65X150 1.5S-F-F-2AG .2238 AC | 2 | SINGH, VIPIN & UJWALA 341 DURHAM AVE METUCHEN, NJ 341 DURHAM AVE. | 672 08840 R2 / 15 | 85,000 52,000 137,000 | | 137,000 | | | 1 | 0.00 8,728.27 4,464.15 |
| 2 | 61 52 | 71.12X150.13 1.5SF2G .2451 AC | 2 | WALKER, WM. D. & DOLORES 333 DURHAM AVE. METUCHEN, NJ 333 DURHAM AVE. | 08840 R2 / 15 | 90,500 59,500 150,000 | | 150,000 | | | 1 | 0.00 9,556.50 4,887.75 |
| 3 | 61.01 1 | 80X88 2SF1G .1616 AC | 2 | WONSKI, LINDA A 25 SHARON COURT METUCHEN, NJ 25 SHARON CT. | 08840 R2 / 15 | 87,400 68,900 156,300 | | 156,300 | | | 1 | 0.00 9,957.87 5,093.04 |
| 4 | 61.01 2 | 92X87 2SF1G .1837 AC | 2 | HUANG, ZHI PING & KU, YU AU 31 SHARON CT. METUCHEN, NJ 31 SHARON CT. | 08840 R2 / 15 | 87,500 75,500 163,000 | | 163,000 | | | 1 | 0.00 10,384.73 5,311.36 |
| 5 | 61.01 3 | 66X95 2SF1G .1439 AC | 2 | KAUSHIK, VIPUL & SHARMA, ANCHAL 65 SHARON CT METUCHEN, NJ 65 SHARON CT. | 597 08840 R2 / 15 | 85,000 86,000 171,000 | | 171,000 | | | 1 | 0.00 10,894.41 5,572.04 |
| 6 | 61.01 4 | 66X88 2SF1G .1333 AC | 2 | LIU, YUNYANG 71 SHARON CT METUCHEN, NJ 71 SHARON CT. | 660 08840 R2 / 15 | 82,100 75,100 157,200 | | 157,200 | | | 1 | 0.00 10,015.21 5,122.37 |
| 7 | 62 1 | 79X113 1S-F-R-1AG 1.01 .2049 AC | 2 | BADAI, ASHMED A & MYRA 60 FINCH ST METUCHEN, NJ 60 FINCH ST. | 660 08840 R2 / 16 | 81,200 79,800 161,000 | | 161,000 | | | 1 | 0.00 10,257.31 5,246.19 |
| 8 | 62 3 | 79X112 2SF-1AG 2552 SF 3.01 .2031 AC | 2 | TREHAN, BRIJESH & MAYURI 45 JOHN STREET METUCHEN, NJ 45 JOHN ST. | 08840 R2 / 16 | 81,200 138,800 220,000 | | 220,000 | | | 1 | 0.00 14,016.20 7,168.70 |
| 9 | 62 13.01 | 80 X 103 2S-F-S-2AG .1892 AC | 2 | CUSMAI, JOSEPH 13 WINDY HILL RD. METUCHEN N.J. 13 WINDY HILL RD. | 08840 R2 / 16 | 78,400 101,500 179,900 | | 179,900 | | | 1 | 0.00 11,461.43 5,862.05 |
| 10 | 62 13.02 | 9280 SQ.FT. 2S-F-2-2AG .2130 AC | 2 | LUI, FENG TIEN & GRACE 11 WINDY HILL RD METUCHEN, NJ 11 WINDY HILL RD. | 08840 R2 / 16 | 81,100 88,900 170,000 | | 170,000 | | | 1 | 0.00 10,830.70 5,539.45 |
| 11 | 62 16.01 | 88X110 1.5S-F-F-2UG .2222 AC | 2 | STEWART, TERENCE & MARILYN 608 NEW DURHAM ROAD METUCHEN, NJ 608 NEW DURHAM RD. | 660 08840 R2 / 16 | 83,500 51,000 134,500 | | 134,500 | | | 1 | 0.00 8,569.00 4,382.69 |
| 12 | 62 16.02 | 85X88 2S-F-L-2AG .1717 AC | 2 | LASKAR, JAHANGIR & HUSSAIN, ZENIFAR 85 JOHN ST METUCHEN, NJ 85 JOHN ST. | 660 08840 R2 / 16 | 75,300 116,900 192,200 | | 192,200 | | | 1 | 0.00 12,245.06 6,262.84 |
| 13 | 62 24.01 | 112X188 1.5S-2G 2974 SF .4834 AC | 2 | SEALY, GREGORY A 618 NEW DURHAM RD METUCHEN, NJ 618 NEW DURHAM RD. | 660 08840 R2 / 16 | 100,000 110,000 210,000 | | 210,000 | | | 1 | 0.00 13,379.10 6,842.85 |
| 14 | 62 30 | 68.2X122 1SB2G .1910 AC | 2 | RODEY, DAVINDER S & FAMOUS, LUCINDA 57 FINCH ST METUCHEN, NJ 57 FINCH ST. | 660 08840 R2 / 16 | 80,200 197,200 277,400 | | 277,400 | | | 1 | 0.00 17,673.15 9,039.08 |
| Page Totals | | | | | | 1,178,400 1,301,100 | 0 | 2,479,500 | | | | Block: 62 Lot: 30 |

| 1 | 2 | 3 | 4 | 5 | 6 | 7 | 8 | 9 | 10 | 11 | | |
|-------------|---|---|---------------|---|---|------------------------------|---------------------------|----------------------|------------------------------|-------------------------|--------------|---|
| Line | Block No Lot No. Qualification Account # | Land Dimensions Building Description Additional Lots Acreage | Prop Class | Owner's Name Address City State Property Location | Billing Code Zip Code Zoning/Tax Map Pg | Value | Exemptions Code Amount | Net Taxable Value | Deductions Code No Owners | Special Tax Codes | Num Units | Deduction Amt 2022 Tax 2023 1st |
| | | | | | | Land Improvemnt Total | | | | | | |
| 1 | 62 31 | 67X125 1.5SF1G .1923 AC | 2 | MOORE, GERALD 47 FINCH ST METUCHEN NJ 47 FINCH ST. | 660 08840 R2 / 16 | 82,000 80,800 162,800 | | 162,800 | | | 1 | 0.00 10,371.99 5,304.84 |
| 2 | 62 32 | 77X113 2S-F-S-2AG .1997 AC | 2 | TOSCANO, LOUIS A & ROSANETTE 638 NEW DURHAM RD METUCHEN, NJ 638 NEW DURHAM RD. | 672 08840 R2 / 16 | 76,400 113,600 190,000 | | 190,000 | | | 1 | 0.00 12,104.90 6,191.15 |
| 3 | 62 33 | 70X112 2S-F-2-2AG .1800 AC | 2 | MEZZARDI, MARK & FERRIGNO, LINDA 636 NEW DURHAM RD METUCHEN NJ 636 NEW DURHAM RD. | 08840 R2 / 16 | 75,000 105,000 180,000 | | 180,000 | | | 1 | 0.00 11,467.80 5,865.30 |
| 4 | 62 34 | 70X115 2S-F-2-2AG .1848 AC | 2 | DAVAR, VIRASP K & KAMAL V 634 NEW DURHAM RD METUCHEN, NJ 634 NEW DURHAM RD. | 08840 R2 / 16 | 75,000 85,000 160,000 | | 160,000 | | | 1 | 0.00 10,193.60 5,213.60 |
| 5 | 62 35 | 74X125 2S-F-S-2AG .2124 AC | 2 | LECH, PAUL & ANTONIA 624 NEW DURHAM RD METUCHEN NJ 624 NEW DURHAM RD. | 08840 R2 / 16 | 74,000 82,000 156,000 | | 156,000 | | | 1 | 0.00 9,938.76 5,083.26 |
| 6 | 62 36 | 62X120 2S-F-2-2AG .1708 AC | 2 | CROWNOVER, LINDA B 15 WINDY HILL RD METUCHEN NJ 15 WINDY HILL RD. | 08840-0000 R2 / 16 | 78,000 97,000 175,000 | | 175,000 | | | 1 | 0.00 11,149.25 5,702.38 |
| 7 | 62 37 | 62.5X120 2S-F-2-2AG .1722 AC | 2 | COCCO, MIKAEL & SUNGSIL 17 WINDY HILL RD METUCHEN, NJ 17 WINDY HILL RD. | 08840 R2 / 16 | 80,000 85,000 165,000 | | 165,000 | | | 1 | 0.00 10,512.15 5,376.53 |
| 8 | 62 38 | 78X115 2S-F-S-2AG .2059 AC | 2 | LAN, ZHONG DAN & ZHOU, HAIBEI 19 WINDY HILL RD METUCHEN, NJ 19 WINDY HILL RD. | 660 08840 R2 / 16 | 81,600 94,200 175,800 | | 175,800 | | | 1 | 0.00 11,200.22 5,728.44 |
| 9 | 62 39 | 79X135 2S-F-S-2AG .2448 AC | 2 | GLASSBERG, STEPHEN & SUSAN 21 WINDY HILL RD METUCHEN, NJ 21 WINDY HILL RD. | 08840 R2 / 16 | 90,000 95,000 185,000 | | 185,000 | | | 1 | 0.00 11,786.35 6,028.23 |
| 10 | 62 40 | 69X115 2S-F-2-2AG .1822 AC | 2 | CARLOS, THOMAS & ROWEENA 23 WINDY HILL ROAD METUCHEN, NJ 23 WINDY HILL RD. | 08840 R2 / 16 | 78,300 97,200 175,500 | | 175,500 | | | 1 | 0.00 11,181.11 5,718.68 |
| 11 | 62 41 | 122X100 1RR 2S-F-S-1AG .2801 AC | 2 | HAULENBEEK, BRYAN J & JANINE 25 WINDY HILL RD METUCHEN, NJ 25 WINDY HILL RD. | 660 08840 R2 / 15 | 90,000 122,000 212,000 | | 212,000 | | | 1 | 0.00 13,506.52 6,908.02 |
| 12 | 62 42 | 86X103 2S-F .2034 AC | 2 | COLE, AYODALE & MCLAUREN-COLE, CARLA 27 WINDY HILL RD METUCHEN, NJ 27 WINDY HILL RD. | 660 08840 R2 / 15 | 80,000 100,000 180,000 | | 180,000 | | | 1 | 0.00 11,467.80 5,865.30 |
| 13 | 62 43 | 83X119 + 1 ACRE 2S-F-2-2AG :61,13.02:61,53 1.0000 AC | 2 | MINDLER,K&MINDLER WEALTH PRESERV TR 24 WINDY HILL RD METUCHEN, NJ 24 WINDY HILL RD. | 08840 R2 / 15 | 99,000 90,000 189,000 | | 189,000 | | | 1 | 0.00 12,041.19 6,158.57 |
| 14 | 62 44 | 73X116.42 AVG 2S-F-S-1AG .1951 AC | 2 | HUSAIN, S REAYET & FATEMA S 22 WINDY HILL RD METUCHEN NJ 22 WINDY HILL RD. | 08840 R2 / 16 | 85,000 145,000 230,000 | | 230,000 | | | 1 | 0.00 14,653.30 7,494.55 |
| Page Totals | | | | | | 1,144,300 1,391,800 | 0 | 2,536,100 | | | | Block: 62 Lot: 44 |

| 1 | 2 | 3 | 4 | 5 | 6 | 7 | 8 | 9 | 10 | 11 | | |
|-------------|---|---|---------------|---|---|-------------------------------|---------------------------|----------------------|------------------------------|-------------------------|--------------|---|
| Line | Block No Lot No. Qualification Account # | Land Dimensions Building Description Additional Lots Acreage | Prop Class | Owner's Name Address City State Property Location | Billing Code Zip Code Zoning/Tax Map Pg | Value | Exemptions Code Amount | Net Taxable Value | Deductions Code No Owners | Special Tax Codes | Num Units | Deduction Amt 2022 Tax 2023 1st |
| | | | | | | Land Improvemnt Total | | | | | | |
| 1 | 62 45 | 67X122 AVG 2S-F-S-1AG .1876 AC | 2 | RIGGI, TONI S & PIASECKI, THERESA 20 WINDY HILL RD METUCHEN, NJ 20 WINDY HILL RD. | 08840 R2 / 16 | 80,000 145,000 225,000 | | 225,000 | | | 1 | 0.00 14,334.75 7,331.63 |
| 2 | 62 46 | 122X101 AVG .2829 AC | 2 | KANE, E W, JR & BAUTISTA-KANE, ERIKA 18 WINDY HILL RD METUCHEN, NJ 18 WINDY HILL RD. | 660 08840 R2 / 16 | 75,000 95,000 170,000 | | 170,000 | | | 1 | 0.00 10,830.70 5,539.45 |
| 3 | 62 50 | 75 X 110 2S-F-CL 3137 SF .1894 AC | 2 | LI, JAKE & JIANG, ALICE 55 JOHN ST METUCHEN, NJ 55 JOHN ST. | 660 08840 R2 / 16 | 110,000 260,000 370,000 | | 370,000 | | | 1 | 0.00 23,572.70 12,056.45 |
| 4 | 62 51 | 75X100 2S-F-2-2AG .1722 AC | 2 | DOBKIN, CARL & PATRICIA 8 WINDY HILL ROAD METUCHEN, N.J. 8 WINDY HILL RD. | 08840 R2 / M16 | 77,500 101,100 178,600 | | 178,600 | | | 1 | 0.00 11,378.61 5,819.69 |
| 5 | 62 52 | 70 X 150 2S-F-S-2AG .2410 AC | 2 | WALSH, SUSAN E 10 WINDY HILL RD METUCHEN, NJ 10 WINDY HILL RD. | 660 08840 R2 / 16 | 89,000 134,000 223,000 | | 223,000 | | | 1 | 0.00 14,207.33 7,266.46 |
| 6 | 62 53 | 73X150 .2514 AC | 2 | DNISTRAN, WALTER & GLADYS C. 12 WINDY HILL RD METUCHEN, NJ 12 WINDY HILL RD. | 08840 R2 / 16 | 88,100 99,900 188,000 | | 188,000 | V1 1 | | 1 | 250.00 11,727.48 6,000.98 |
| 7 | 63 1 | 66X186 IRR. 1.5SCB2G 4.01,7.01,7.03 .0000 AC | 2 | GURSES, MURAT 305 DURHAM AVE METUCHEN, NJ 305 DURHAM AVE. | 660 08840 R2 / 16 | 93,000 60,000 153,000 | | 153,000 | | | 1 | 0.00 9,747.63 4,985.51 |
| 8 | 63 4.02 | 60X181 1SFO,1SFO-2UG 7.02 .2493 AC | 2 | TOP SEED REALTY LLC 160 LIBERTY ST, STE 3B METUCHEN, NJ 311 DURHAM AVE. | 08840 R2 / 16 | 88,000 73,000 161,000 | | 161,000 | | | 1 | 0.00 10,257.31 5,246.19 |
| 9 | 63 10 | 82X125 2SB2G .2353 AC | 2 | MIMS, WILLIAM F JR & ONETTA 25 FINCH ST METUCHEN NJ 25 FINCH ST. | 2885 08840 R2 / 16 | 86,100 90,900 177,000 | | 177,000 | | | 1 | 0.00 11,276.67 5,767.55 |
| 10 | 63 12 | 97.5X125 2SFAG2 3450 .2798 AC | 2 | SUTRADHAR, SANTOSH & JOYASREE 35 FINCH STREET METUCHEN, NJ 35 FINCH ST. | 08840 R2 / 16 | 85,400 221,200 306,600 | | 306,600 | | | 1 | 0.00 19,533.49 9,990.57 |
| 11 | 64 2 | 42X139 1.5ST2G .1340 AC | 2 | KORNISH, JOHN D & CECLIA C 285 DURHAM AVE METUCHEN, NJ 285 DURHAM AVE. | 660 08840 R2 / 16 | 68,000 49,000 117,000 | | 117,000 | | | 1 | 0.00 7,454.07 3,812.45 |
| 12 | 64 4 | 57X135 3S-F- .1767 AC | 2 | 287 DURHAM LLC 2 TECHNOLOGY DR, #4415 WARREN, NJ 287 DURHAM AVE. | 660 07059 R2 / 16 | 100,000 100,000 200,000 | | 200,000 | | | 2 | 0.00 12,742.00 6,517.00 |
| 13 | 64 8 | 63X132 AVG 2S-F-2G 1978 SF .1909 AC | 2 | VEMURI, RAVI & VEMAVARAPU, SESHU M 3 JOHN ST METUCHEN, NJ 3 JOHN ST. | 660 08840 R2 / 16 | 70,000 100,000 170,000 | | 170,000 | | | 1 | 0.00 10,830.70 5,539.45 |
| 14 | 64 10 | 64X117 2S-F-S-2UG .1719 AC | 2 | CUSMAI, JOSEPH ET UX ET ALS 13 WINDY HILL RD. METUCHEN NJ 9 JOHN ST. | 08840 R2 / 16 | 75,000 75,000 150,000 | | 150,000 | | | 1 | 0.00 9,556.50 4,887.75 |
| Page Totals | | | V1 250 | | | 1,185,100 1,604,100 | 0 | 2,789,200 | | | | Block: 64 Lot: 10 |

| 1 | 2 | 3 | 4 | 5 | 6 | 7 | 8 | 9 | 10 | 11 | | |
|-------------|---|---|---------------|--|---|-------------------------------|---------------------------|----------------------|------------------------------|-------------------------|--------------|---|
| Line | Block No Lot No. Qualification Account # | Land Dimensions Building Description Additional Lots Acreage | Prop Class | Owner's Name Address City State Property Location | Billing Code Zip Code Zoning/Tax Map Pg | Value | Exemptions Code Amount | Net Taxable Value | Deductions Code No Owners | Special Tax Codes | Num Units | Deduction Amt 2022 Tax 2023 1st |
| | | | | | | Land Improvemnt Total | | | | | | |
| 1 | 64 12 | 74X112.5 2S-F-2-2AG .1911 AC | 2 | CHANG, BELINDA 29 JOHN ST METUCHEN, NJ 29 JOHN ST. | 08840 R2 / 16 | 76,000 95,000 171,000 | | 171,000 | | | 1 | 0.00 10,894.41 5,572.04 |
| 2 | 64 14 | 74X112.5 1.5SF1G .1911 AC | 2 | REED, DIANE 33 JOHN ST. METUCHEN, N.J. 33 JOHN ST. | 08840 R2 / 16 | 75,400 92,900 168,300 | | 168,300 | | | 1 | 0.00 10,722.39 5,484.06 |
| 3 | 64 16 | 92 X 112 2SST2G 16.01 .2365 AC | 2 | METUCHEN INVESTMENTS LLC 247 CENTRAL AVE METUCHEN, NJ 39 JOHN ST. | 08840 R2 / 16 | 81,800 79,900 161,700 | | 161,700 | | | 1 | 0.00 10,301.91 5,269.00 |
| 4 | 64 18 | 107X113 2S-F-CL 18.01 .2776 AC | 2 | QUINT, PAUL I 50 FINCH ST METUCHEN, NJ 50 FINCH ST. | 660 08840 R2 / 16 | 115,000 265,000 380,000 | | 380,000 | | | 1 | 0.00 24,209.80 12,382.30 |
| 5 | 64 20 | 67 X 112 1S-F-R-1AG .1723 AC | 2 | UNGUREANU, MIHAI & SERGEEVA, ZIN A 44 FINCH ST METUCHEN, NJ 44 FINCH ST. | 660 08840 R2 / 16 | 76,900 123,100 200,000 | | 200,000 | | | 1 | 0.00 12,742.00 6,517.00 |
| 6 | 64 22 | 67X112.5 2S2G 1904 SF .1730 AC | 2 | TONG, CHRISTOPHER & MU, LAN 36 FINCH ST METUCHEN, NJ 36 FINCH ST. | 660 08840 R2 / 16 | 80,000 105,000 185,000 | | 185,000 | | | 1 | 0.00 11,786.35 6,028.23 |
| 7 | 64 24 | 108X100 AVG 2S-F-CL 2974SF .2479 AC | 2 | PARMAR, BHAVESH & POONAM B 24 FINCH ST METUCHEN, NJ 24 FINCH ST. | 660 08840 R2 / 16 | 110,000 230,000 340,000 | | 340,000 | | | 1 | 0.00 21,661.40 11,078.90 |
| 8 | 64 26 | 64X126 .1851 AC | 2 | ESGUERRA, ROMMEL S & CONNIE D 12 FINCH ST METUCHEN, NJ 12 FINCH ST. | 660 08840 R2 / 16 | 89,900 91,200 181,100 | | 181,100 | | | 1 | 0.00 11,537.88 5,901.14 |
| 9 | 64 28 | 84X126 AVG 2S-F-CL 3172 SF .2430 AC | 2 | MITRA, KAUSHIK & MAJUMDAR, MUKTA 8 FINCH ST METUCHEN, NJ 8 FINCH ST. | 08840 R2 / 16 | 90,000 235,000 325,000 | | 325,000 | | | 1 | 0.00 20,705.75 10,590.13 |
| 10 | 65 1 | 90X112 2S-S-X .2314 AC | 2 | CHEN, MINGXING & WANG, LI CHAI 283 DURHAM AVE METUCHEN, NJ 283 DURHAM AVE. | 08840 R2 / 16 | 86,000 54,000 140,000 | | 140,000 | | | 1 | 0.00 8,919.40 4,561.90 |
| 11 | 65 2 | 50X116 2S-S-X-1UG 3 .1331 AC | 2 | LIN, WEIQUN & WANG, LI CHAI 277 DURHAM AVE METUCHEN, NJ 277 DURHAM AVE. | 08840 R2 / 16 | 72,000 100,000 172,000 | | 172,000 | | | 1 | 0.00 10,958.12 5,604.62 |
| 12 | 65 4 | 85X119 1.5S-S-F-2UG 5,6 .2322 AC | 2 | SARKA, ANTHONY & DONNA LYNN 271 DURHAM AVE METUCHEN, NJ 271 DURHAM AVE. | 660 08840 R2 / 16 | 86,000 55,000 141,000 | | 141,000 | | | 1 | 0.00 8,983.11 4,594.49 |
| 13 | 65 7 | 100X112 2S-F-2-1AG 8,9,10 .2571 AC | 2 | BROWN, NELLIE 15 SMITH ST. METUCHEN, NJ 15 SMITH ST. | 08840 R2 / 16 | 94,000 86,000 180,000 | | 180,000 | | | 1 | 0.00 11,467.80 5,865.30 |
| 14 | 65 11 | 62X112 2S-F-2-2AG 12,13.01 .1594 AC | 2 | ZHAO, ERVIN YUNWEI & LIU, JIENING 4 SLEEPY HOLLOW RD. EDISON, NJ 17 SMITH ST. | 660 08820 R2 / 16 | 83,800 86,100 169,900 | | 169,900 | | | 1 | 0.00 10,830.70 5,539.45 |
| Page Totals | | | | | | 1,216,800 1,698,200 | 0 | 2,915,000 | | | | Block: 65 Lot: 11 |

| 1 | 2 | 3 | 4 | 5 | 6 | 7 | 8 | 9 | 10 | 11 | | |
|-------------|---|---|---------------|---|---|-------------------------------|---------------------------|----------------------|------------------------------|-------------------------|--------------|---|
| Line | Block No Lot No. Qualification Account # | Land Dimensions Building Description Additional Lots Acreage | Prop Class | Owner's Name Address City State Property Location | Billing Code Zip Code Zoning/Tax Map Pg | Value | Exemptions Code Amount | Net Taxable Value | Deductions Code No Owners | Special Tax Codes | Num Units | Deduction Amt 2022 Tax 2023 1st |
| | | | | | | Land Improvemnt Total | | | | | | |
| 1 | 65 13.02 | 63X112 2S-F-2-1AG 14.15 .1620 AC | 2 | PETROVA, ROSITZA I&MIHAYLOV,PETRE D 19 SMITH ST METUCHEN, NJ 19 SMITH ST. | 660 08840 R2 / 16 | 90,000 65,000 155,000 | | 155,000 | | | 1 | 0.00 9,875.05 5,050.68 |
| 2 | 65 22 | 127X112 1S-F-R-1AG 22.01,23,24,25 .3265 AC | 2 | LEWIS, CLIVE K.& MICHELE LYNN 40 JOHN STREET METUCHEN, NJ 40 JOHN ST. | 08840 R2 / 16 | 98,200 91,800 190,000 | | 190,000 | | | 1 | 0.00 12,104.90 6,191.15 |
| 3 | 65 26.01 | 62X112 1S-F-R .1594 AC | 2 | TUCKER, BELINDA A 38 JOHN ST METUCHEN, NJ 38 JOHN ST. | 597 08840 R2 / 16 | 86,900 69,200 156,100 | | 156,100 | | | 1 | 0.00 9,945.13 5,086.52 |
| 4 | 65 28.01 1299SQFT | 62X112 2S-F-F .1594 AC | 2 | MORALES, MICHAEL & DEBRA K 34 JOHN ST METUCHEN, NJ 34 JOHN ST. | 660 08840 R2 / 16 | 75,100 62,600 137,700 | | 137,700 | | | 1 | 0.00 8,772.87 4,486.96 |
| 5 | 65 31 | 50 X 112 1S-F-R 32 .1286 AC | 2 | FLYNN, SHANNON L 30 JOHN ST METUCHEN, NJ 30 JOHN ST. | 660 08840 R2 / M16 | 71,000 60,000 131,000 | | 131,000 | | | 1 | 0.00 8,346.01 4,268.64 |
| 6 | 65 33 | 100X112 1S-B-R 34,35,36 .2571 AC | 2 | CARMICHAEL, EVA G. 2 JOHN ST. METUCHEN NJ 2 JOHN ST. | 08840 R2 / 16 | 88,600 96,400 185,000 | | 185,000 | | | 1 | 0.00 11,786.35 6,028.23 |
| 7 | 65 37 | 88X112 2S-F-2AG .2263 AC | 2 | MAANO, CELSO M & ROSARIO 25 SMITH ST METUCHEN NJ 25 SMITH ST. | 08840 R2 / 16 | 93,700 114,000 207,700 | | 207,700 | | | 1 | 0.00 13,232.57 6,767.91 |
| 8 | 65 38 | 88X112 2S-F-O .2263 AC | 2 | KUMAR, SONI & PRAMOD 29 SMITH ST METUCHEN, NJ 29 SMITH ST. | 08840 R2 / 16 | 93,700 103,000 196,700 | | 196,700 | | | 1 | 0.00 12,531.76 6,409.47 |
| 9 | 66 1 | 75.9X116 2,3 .2021 AC | 1 | JOSELL, RORY 5 NORRIS AVE METUCHEN, NJ 231 DURHAM AVE | 08840 R2 / 16 | 98,400 0 98,400 | | 98,400 | | | 1 | 0.00 6,269.06 3,206.36 |
| 10 | 66 4 | 75X120 2S-F-CL 3650 SF 5,6 .2066 AC | 2 | SHAH, MIHIR 229 DURHAM AVE METUCHEN, NJ 229 DURHAM AVE. | 660 08840 R2 / 16 | 135,000 165,000 300,000 | | 300,000 | | | 1 | 0.00 19,113.00 9,775.50 |
| 11 | 66 7 | 75X124 1.5S-S-F-2UG 8,9 .2135 AC | 2 | RIVERA, EDWIN F, JR & BERGKAMP, CORINA 227 DURHAM AVE METUCHEN, NJ 227 DURHAM AVE. | 672 08840 R2 / 16 | 88,000 56,000 144,000 | | 144,000 | | | 1 | 0.00 9,174.24 4,692.24 |
| 12 | 66 10 | 46X112 1.5S-S-F-1UG 11 .1183 AC | 2 | DEARAUJO, RACHEL 133 HAMPTON ST METUCHEN, NJ 133 HAMPTON ST. | 08840 R2 / 16 | 71,800 52,200 124,000 | | 124,000 | | | 1 | 0.00 7,900.04 4,040.54 |
| 13 | 66 12 | 56X112 1S-S-R-2UG 13,14.01 .1440 AC | 2 | BASHA, AADEM & NOORJAHAN 129 HAMPTON ST METUCHEN, NJ 129 HAMPTON ST. | 660 08840 R2 / 16 | 74,000 96,000 170,000 | | 170,000 | | | 2 | 0.00 10,830.70 5,539.45 |
| 14 | 66 14.02 1737SQFT | 110X112 2S-F-L-1AG 16,18 .2828 AC | 2 | KIM, YOUNG GWANG & LEE, MIAE 125 HAMPTON STREET METUCHEN, NJ 125 HAMPTON ST. | 660 08840 R2 / 16 | 84,000 86,000 170,000 | | 170,000 | | | 1 | 0.00 10,830.70 5,539.45 |
| Page Totals | | | | | | 1,248,400 1,117,200 | 0 | 2,365,600 | | | | Block: 66 Lot: 14.02 |

| 1 | 2 | 3 | 4 | 5 | 6 | 7 | 8 | 9 | 10 | 11 | | |
|-------------|---|---|---------------|--|---|-------------------------------|---------------------------|----------------------|------------------------------|-------------------------|--------------|---|
| Line | Block No Lot No. Qualification Account # | Land Dimensions Building Description Additional Lots Acreage | Prop Class | Owner's Name Address City State Property Location | Billing Code Zip Code Zoning/Tax Map Pg | Value | Exemptions Code Amount | Net Taxable Value | Deductions Code No Owners | Special Tax Codes | Num Units | Deduction Amt 2022 Tax 2023 1st |
| | | | | | | Land Improvemnt Total | | | | | | |
| 1 | 66 42 | 92X112 2S-F-CL 43,44,45 .2365 AC | 2 | CUNCHALA, PHANIKISHORE & SHUBNA 14 SMITH ST METUCHEN, NJ 14 SMITH ST. | 08840 R2 / 16 | 125,000 275,000 400,000 | | 400,000 | | | 1 | 0.00 25,484.00 13,034.00 |
| 2 | 66 46 | 75X112 2S-F-0 .1928 AC | 2 | SABO, JAMES & CATHERINE 121 HAMPTON STREET METUCHEN NJ 121 HAMPTON ST. | 08840 R2 / M16 | 80,900 114,600 195,500 | | 195,500 | | | 1 | 0.00 12,455.32 6,367.82 |
| 3 | 66 47 | 79X112 2S-F-0-1AG .2031 AC | 2 | LI, MIN 111 HAMPTON ST METUCHEN, NJ 111 HAMPTON ST. | 660 08840 R2 / M16 | 90,000 95,000 185,000 | | 185,000 | | | 1 | 0.00 11,786.35 6,028.23 |
| 4 | 66 48 | 73X112 2S-F-1AG .1877 AC | 2 | BASHA, TAJUDEEN N. & SABORRA 28 SMITH STREET METUCHEN, NJ 28 SMITH ST. | 672 08840 R2 / 16 | 85,000 110,000 195,000 | | 195,000 | | | 1 | 0.00 12,423.45 6,354.08 |
| 5 | 66 49 | 67X112 2S-F-F .1723 AC | 2 | MOHANDOSS, SRINIVASAN & VISWANATHAN, S 24 SMITH ST METUCHEN, NJ 24 SMITH ST. | 660 08840 R2 / 16 | 85,100 103,000 188,100 | | 188,100 | | | 1 | 0.00 11,983.85 6,129.24 |
| 6 | 66 50 | 66X112 2S-F-0-1AG .1697 AC | 2 | OBSZARNY, ROBERT 20 SMITH ST. METUCHEN, N.J. 20 SMITH ST. | 08840 R2 / 16 | 86,000 100,000 186,000 | | 186,000 | | | 1 | 0.00 11,850.06 6,060.81 |
| 7 | 66 51 | 66X112 2S-F-0 .1697 AC | 2 | LAM, LARRY & ADELA 18 SMITH ST. METUCHEN, N.J. 18 SMITH ST. | 08840 R2 / 16 | 85,100 103,000 188,100 | | 188,100 | | | 1 | 0.00 11,983.85 6,129.24 |
| 8 | 67 24.01 | 75X128 1.5S-F-F-2UG .2204 AC | 2 | KEITH, ROBERET & NICHOLSON, ELIZABETH 600 NEW DURHAM ROAD METUCHEN, NJ 600 NEW DURHAM RD. | 660 08840 R2 / 16 | 85,000 47,000 132,000 | | 132,000 | | | 1 | 0.00 8,409.72 4,301.22 |
| 9 | 67 25 | 75X136 1S-CB-2UG .2342 AC | 2 | MYLA, ALFRED & INDIRA 596 NEW DURHAM RD METUCHEN NJ 596 NEW DURHAM RD. | 660 08840 R2 / 16 | 87,000 86,000 173,000 | | 173,000 | | | 1 | 0.00 11,021.83 5,637.21 |
| 10 | 67 26 | 75X145 1.5S-F-F .2497 AC | 2 | HASHIMI, OMAR & GERA, NINA 592 NEW DURHAM RD METUCHEN, NJ 592 NEW DURHAM RD. | 5685 08840 R2 / 16 | 88,100 54,900 143,000 | | 143,000 | | | 1 | 0.00 9,110.53 4,659.66 |
| 11 | 67 43.01 | 100X105 2S AL L .2410 AC | 2 | CHUNG, JASON & STEPHANIE 64 JOHN ST METUCHEN, NJ 64 JOHN ST. | 660 08840 R2 / 16 | 86,200 216,100 302,300 | | 302,300 | | | 1 | 0.00 20,705.75 10,590.13 |
| 12 | 67 47 | 100X106 2SB2G 1820 SF 47.01 .2433 AC | 2 | BAFNA, SONIA WATSON 50 JOHN ST. METUCHEN, NJ 50 JOHN ST. | 08840 R2 / 16 | 98,000 98,000 196,000 | | 196,000 | | | 1 | 0.00 12,487.16 6,386.66 |
| 13 | 67 48 | 77X105 1SB2G .1856 AC | 2 | KINDLER, DAWN 56 JOHN ST METUCHEN, NJ 56 JOHN ST. | 660 08840 R2 / 16 | 78,100 94,900 173,000 | | 173,000 | | | 1 | 0.00 11,021.83 5,637.21 |
| 14 | 67 51 | 69X120 2S-L-1G 2804 SF .1901 AC | 2 | KUMAR, PRAVEEN & JHA, PRABHA 33 SMITH STREET METUCHEN, NJ 33 SMITH ST. | 08840 R2 / 16 | 90,000 175,000 265,000 | | 265,000 | | | 1 | 0.00 16,883.15 8,635.03 |
| Page Totals | | | | | | 1,249,500 1,672,500 | 0 | 2,922,000 | | | | Block: 67 Lot: 51 |

| 1 | 2 | 3 | 4 | 5 | 6 | 7 | 8 | 9 | 10 | 11 | | |
|-------------|---|---|---------------|---|---|---------------------------------|---------------------------|----------------------|------------------------------|-------------------------|--------------|---|
| Line | Block No Lot No. Qualification Account # | Land Dimensions Building Description Additional Lots Acreage | Prop Class | Owner's Name Address City State Property Location | Billing Code Zip Code Zoning/Tax Map Pg | Value | Exemptions Code Amount | Net Taxable Value | Deductions Code No Owners | Special Tax Codes | Num Units | Deduction Amt 2022 Tax 2023 1st |
| | | | | | | Land Improvemnt Total | | | | | | |
| 1 | 67 52 | 69X120 2S-F-L-3040 SF .1901 AC | 2 | DAR, AAMIR & AAMIR, RABIA 37 SMITH ST METUCHEN, NJ 37 SMITH ST. | 672 08840 R2 / 16 | 90,000 192,000 282,000 | | 282,000 | | | 1 | 0.00 17,966.22 9,188.97 |
| 2 | 67 53 | 69X120 2S-F-L-2AG .1901 AC | 2 | GLUECK,RICHARD A,JR&TAN-GLUECK,M V 41 SMITH ST METUCHEN, NJ 41 SMITH ST. | 2885 08840 R2 / 16 | 100,000 130,000 230,000 | | 230,000 | | | 1 | 0.00 14,653.30 7,494.55 |
| 3 | 67 54 | 69X120 2S-L-2G 3111SF .1901 AC | 2 | AHMED, MUSAMMIR & SAMARA C 45 SMITH ST METUCHEN, NJ 45 SMITH ST. | 08840 R2 / 16 | 95,000 170,000 265,000 | | 265,000 | | | 1 | 0.00 16,883.15 8,635.03 |
| 4 | 67 55 | 75X100 2S-F-L-2AG .1722 AC | 2 | LEONOW, GREGORY & MARLA 49 SMITH ST METUCHEN, NJ 49 SMITH ST. | 660 08854 R2 / 16 | 85,000 140,000 225,000 | | 225,000 | | | 1 | 0.00 14,334.75 7,331.63 |
| 5 | 67 56 | 75X100 2S-F-L-2AG .1722 AC | 2 | PATEL, JYOTI 53 SMITH ST METUCHEN, NJ 53 SMITH ST. | 08840 R2 / 16 | 85,000 170,000 255,000 | | 255,000 | | | 1 | 0.00 16,246.05 8,309.18 |
| 6 | 67 57 | 150X125 1S-F-R-2AG .4304 AC | 2 | BORRELLO, JOSEPH A & ROBYN F 76 JOHN ST METUCHEN, NJ 76 JOHN ST. | 672 08840 R2 / 16 | 95,000 155,000 250,000 | | 250,000 | | | 1 | 0.00 15,927.50 8,146.25 |
| 7 | 68 1 | 67X125 2SF2UG 2,3 .1923 AC | 2 | SCHUGEL,MICHAEL E.&DIBELKA,DAWN M. 95 HAMPTON STREET METUCHEN, NJ 95 HAMPTON ST. | 08840 R2 / 16 | 67,300 82,700 150,000 | | 150,000 | | | 1 | 0.00 9,556.50 4,887.75 |
| 8 | 68 4 | 83X125 1.5S-F-F 5,6 .2382 AC | 2 | HOROWITZ, BRYAN & MONTANA 85 HAMPTON ST METUCHEN, NJ 85 HAMPTON ST. | 672 08840 R2 / 16 | 95,000 110,000 205,000 | | 205,000 | | | 1 | 0.00 13,060.55 6,679.93 |
| 9 | 68 7 | 50X224 1S-F-R-1AG-2UG 8,33,34 .2571 AC | 2 | ANDERSON, DOLORES 79 HAMPTON ST METUCHEN, NJ 79 HAMPTON ST. | 08840 R2 / 16 | 73,000 76,000 149,000 | | 149,000 | | | 1 | 0.00 9,492.79 4,855.17 |
| 10 | 68 9 | 225X225 CHURCH 10-17, 25-32 1.1622 AC | 15D | NEW HOPE BAPTIST CHURCH 45 HAMPTON ST. METUCHEN NJ 45 HAMPTON ST. | 08840 R2 / 16 | 995,000 875,000 1,870,000 | | *Exempt* | | | 1 | 0.00 0.00 0.00 |
| 11 | 68 18 | 119X113 CHURCH 19,20,21,22,23,24 .3087 AC | 15D | CHURCH OF JESUS CHRIST 31 HAMPTON ST. METUCHEN, NJ 31 HAMPTON ST. | 08840 R2 / 16 | 225,000 175,000 400,000 | | *Exempt* | | | 1 | 0.00 0.00 0.00 |
| 12 | 68 45 | 72X112 2S-F-1AG .1851 AC | 2 | PORPORA, JOHN 48 TWIN OAKS TRAIL BEACON FALLS, CT 32 SMITH ST. | 06403 R2 / 16 | 90,000 110,000 200,000 | | 200,000 | | | 1 | 0.00 12,742.00 6,517.00 |
| 13 | 68 46 | 75X112 2S-F-L-1AG .1928 AC | 2 | PAUL, DIPANJAN & ROY, SANGEETA 45 BRUNSWICK AVE. METUCHEN, NJ 105 HAMPTON ST. | 660 08840 R2 / M16 | 84,700 99,300 184,000 | | 184,000 | | | 1 | 0.00 11,722.64 5,995.64 |
| 14 | 68 47 | 75X100 2SF2G 2671 SF 2671SQFT .1722 AC | 2 | PARIKH, AMISHI D 38 SMITH ST METUCHEN, NJ 38 SMITH ST. | 08840 R2 / 16 | 85,000 135,000 220,000 | | 220,000 | | | 1 | 0.00 14,016.20 7,168.70 |
| Page Totals | | | | | | 1,045,000 1,570,000 | 0 | 2,615,000 | | | | Block: 68 Lot: 47 |

| 1 | 2 | 3 | 4 | 5 | 6 | 7 | 8 | 9 | 10 | 11 | | |
|-------------|---|---|---------------|--|---|-------------------------------|---------------------------|----------------------|------------------------------|-------------------------|--------------|---|
| Line | Block No Lot No. Qualification Account # | Land Dimensions Building Description Additional Lots Acreage | Prop Class | Owner's Name Address City State Property Location | Billing Code Zip Code Zoning/Tax Map Pg | Value | Exemptions Code Amount | Net Taxable Value | Deductions Code No Owners | Special Tax Codes | Num Units | Deduction Amt 2022 Tax 2023 1st |
| | | | | | | Land Improvemnt Total | | | | | | |
| 1 | 68 48 | 75X100 2SF2G .1722 AC | 2 | PARMAR,ASHVIN & PRITI 36 SMITH STREET METUCHEN, NJ 36 SMITH ST. | 660 08840 R2 / M16 | 85,000 145,000 230,000 | | 230,000 | | | 1 | 0.00 14,653.30 7,494.55 |
| 2 | 69 91 | 50X96 2S-F-F-1UG 92 .1102 AC | 2 | PALHIDAI, KATHLEEN SUSAN 540 NEW DURHAM RD METUCHEN, NJ 540 NEW DURHAM RD. | 08840 R2 / 17 | 67,000 76,000 143,000 | | 143,000 | | | 1 | 0.00 9,110.53 4,659.66 |
| 3 | 69 95 | 50X100 1.5SF 96 .1148 AC | 2 | PALHIDAI, HELEN 11 OLIVER ST. METUCHEN NJ 11 OLIVER ST. | 08840 R2 / 17 | 67,500 63,000 130,500 | | 130,500 | | | 1 | 0.00 8,314.16 4,252.35 |
| 4 | 69 97 | 50X100 15CB 1728 SQ.FT 98 .1148 AC | 4B | KRUSE,DOROTHY & DECKMAN,C & RONA,R 64 BERKLEY AVE. COLONIA, NJ 15 OLIVER ST. | 07067 B3 / 17 | 85,000 35,000 120,000 | | 120,000 | | | 1 | 0.00 7,645.20 3,910.20 |
| 5 | 69 99 | 50X100 100 .1148 AC | 4A | MANDELL FAMILY TRUST 3559 NOMAD TER THE VILLAGES, FL 19 OLIVER ST. | 32163 B3 / 17 | 85,000 35,000 120,000 | | 120,000 | | | 1 | 0.00 7,645.20 3,910.20 |
| 6 | 69 101 | 75X100 102,103 .1722 AC | 1 | VITAL MNGMT & CONSULTING, LLC 26 OLIVER ST. - SUITE 100 METUCHEN, NJ OLIVER ST. | 08840 B3 / 17 | 77,000 0 77,000 | | 77,000 | | | 1 | 0.00 4,905.67 2,509.05 |
| 7 | 69 104 | 50X100 PAVING 105 .1148 AC | 4A | VITAL MANAGEMENT & CONSULTING, LLC. 26 OLIVER ST. - SUITE 100 METUCHEN, NJ OLIVER ST. | 08840 B3 / 17 | 43,000 3,000 46,000 | | 46,000 | | | 1 | 0.00 2,930.66 1,498.91 |
| 8 | 69 125.01 | 117 X 200 IRREG. 1.5SF1G 93,94 .0000 AC | 2 | BREDA, THOMAS M. & GAIL M. 560 NEW DURHAM RD. METUCHEN NJ 560 NEW DURHAM RD. | 660 08840 R2 / 17 | 95,000 70,000 165,000 | | 165,000 | | | 1 | 0.00 10,512.15 5,376.53 |
| 9 | 69 125.05 | 75X117 1S-CB-B .2014 AC | 4A | 1893 LHR LLC 40 HAMPTON STREET METUCHEN, NJ 40 HAMPTON ST. | 660 08840 B3 / 17 | 99,000 71,000 170,000 | | 170,000 | | | 1 | 0.00 10,830.70 5,539.45 |
| 10 | 69 125.06 | 0.74 ACRES 1S-CB-B .7400 AC | 4B | 50 HAMPTON STREET REALTY LLC 50 HAMPTON STREET METUCHEN, NJ 50 HAMPTON ST. | 08840 B3 / 17 | 150,000 140,000 290,000 | | 290,000 | | | 1 | 0.00 18,475.90 9,449.65 |
| 11 | 69 125.07 | 5.07AC VIDAS PARK 5.0700 AC | 15C | BOROUGH OF METUCHEN 500 MAIN ST. METUCHEN, NJ DURHAM AVE. | 08840 LI / 17 | 3,000,000 0 3,000,000 | | *Exempt* | | | 1 | 0.00 0.00 0.00 |
| 12 | 69 125.031 | 6960 SF 2S-F-CL 2900 SF .1598 AC | 2 | SINGH, PARUL & SHIVA M 38 HAMPTON ST METUCHEN, NJ 38 HAMPTON ST. | 660 08840 R2 / 17 | 110,000 150,000 260,000 | | 260,000 | | | 1 | 0.00 16,564.60 8,472.10 |
| 13 | 69 125.041 | 7196 SF 2S-F-CL 2900 SF .1652 AC | 2 | HUDDA, RIYAZ & ROZINA 38A HAMPTON ST METUCHEN, NJ 38-A HAMPTON ST. | 660 08840 R2 / 17 | 110,000 150,000 260,000 | | 260,000 | | | 1 | 0.00 16,564.60 8,472.10 |
| 14 | 70 53 | 25X110 .0631 AC | 15C | BOROUGH OF METUCHEN 500 MAIN ST. METUCHEN, NJ NEW DURHAM RD. | 08840 B3 / 17 | 9,600 0 9,600 | | *Exempt* | | | 1 | 0.00 0.00 0.00 |
| Page Totals | | | | | | 1,073,500 938,000 | 0 | 2,011,500 | | | | Block: 70 Lot: 53 |

| 1 | 2 | 3 | 4 | 5 | 6 | 7 | 8 | 9 | 10 | 11 | | |
|-------------|---|---|---------------|--|---|-----------------------------------|---------------------------|----------------------|------------------------------|-------------------------|--------------|---|
| Line | Block No Lot No. Qualification Account # | Land Dimensions Building Description Additional Lots Acreage | Prop Class | Owner's Name Address City State Property Location | Billing Code Zip Code Zoning/Tax Map Pg | Value | Exemptions Code Amount | Net Taxable Value | Deductions Code No Owners | Special Tax Codes | Num Units | Deduction Amt 2022 Tax 2023 1st |
| | | | | | | Land Improvemnt Total | | | | | | |
| 1 | 70 54 | 50X100 1.5S-F-F-1AG 55 .1148 AC | 2 | SHAHSAMIM, SAYED IBRAHIM & MARYANN 504 NEW DURHAM RD METUCHEN, NJ 504 NEW DURHAM RD. | 08840 R6 / 17 | 70,000 82,000 152,000 | | 152,000 | | | 1 | 0.00 9,683.92 4,952.92 |
| 2 | 70 56 | 70X100 1S-F-R-1AG 57,58 .1607 AC | 2 | LUAN, QIZHI & GAO, YU 577 MIDDLESEX AVE METUCHEN, NJ 512 NEW DURHAM RD. | 08840 / | 80,000 90,000 170,000 | | 170,000 | | | 1 | 0.00 10,830.70 5,539.45 |
| 3 | 70 59 | 50X100 1.5SF1G 60 1228SQFT .1148 AC | 2 | BRADSHAW, PAMELA 520 NEW DURHAM RD METUCHEN, NJ 520 NEW DURHAM RD. | 660 08840 / | 68,000 65,000 133,000 | | 133,000 | | | 1 | 0.00 8,473.43 4,333.81 |
| 4 | 70 61 | 50X100 1.5SF1G 62 .1148 AC | 2 | MITCHKO, RYAN G & SVETLANA 1 ADAMS ST METUCHEN, NJ 1 ADAMS ST. | 660 08840 B3 / 17 | 70,000 85,000 155,000 | | 155,000 | | | 1 | 0.00 9,875.05 5,050.68 |
| 5 | 70 63 | 50X100 3 FAM. 64 .1148 AC | 2 | YEUNG, SUI FONG & ALAN 465 OLD POST RD EDISON, NJ 15 ADAMS ST. | 660 08817 / | 69,000 136,000 205,000 | | 205,000 | | | 1 | 0.00 13,060.55 6,679.93 |
| 6 | 70 65 | 75X100 1SCB 66,67 .1722 AC | 4A | LENIHAN, HELEN A. 23 ADAMS ST. METUCHEN, NJ 19 ADAMS ST. | 08840 / | 128,000 102,000 230,000 | | 230,000 | | | 1 | 0.00 14,653.30 7,494.55 |
| 7 | 70 68 | 100X100 1SCBB 69,70,71 .2296 AC | 4A | VITAL MANAGEMENT & CONSULTING,LLC 26 OLIVER ST. - SUITE 100 METUCHEN, NJ 25 ADAMS ST. | 08840 B3 / 17 | 107,000 128,000 235,000 | | 235,000 | | | 1 | 0.00 14,971.85 7,657.48 |
| 8 | 70 80 | 150X100 1S-CB-A 81,82,83,84,85 .3444 AC | 4A | VITAL MANAGEMENT & CONSULTING,LLC 26 OLIVER ST. - SUITE 100 METUCHEN, NJ 26 OLIVER ST. | 08840 B3 / 17 | 204,000 186,000 390,000 | | 390,000 | | | 1 | 0.00 24,846.90 12,708.15 |
| 9 | 70 86 | 75X100 87,88 .1722 AC | 1 | VITAL MNGMT & CONSULTING, LLC 26 OLIVER ST. - SUITE 100 METUCHEN, NJ 16 OLIVER ST. | 08840 B3 / 17 | 77,000 0 77,000 | | 77,000 | | | 1 | 0.00 4,905.67 2,509.05 |
| 10 | 70 89 | 50X100 1.5SF 90 .1148 AC | 2 | GUPTA, SURESH K & JAISWAL, JAYA L 10 OLIVER STREET METUCHEN, NJ 10 OLIVER ST. | 1516 08840 / | 68,000 61,000 129,000 | | 129,000 | | | 1 | 0.00 8,218.59 4,203.47 |
| 11 | 71 37.01 | 6.5989 ACRES 6.5989 AC | 4A | METUCHEN III, LLC 4905 DEL RAY AVE STE 200 BETHESDA, MD 700 MIDDLESEX AVE. | 20814 R6B3 / | 750,000 200,000 950,000 | | 950,000 | | S01 | 1 | 0.00 62,804.50 32,095.75 |
| 12 | 71 37.02 | 4.4779 ACRES SPRTSPLX 4.4779 AC | 4A | METUCHEN I LLC 4905 DEL RAY AVE. STE 200 BETHESDA, MD 215 DURHAM AVE. | 20814 R6B3 / | 510,000 2,190,000 2,700,000 | | 2,700,000 | | S01 | 1 | 0.00 178,497.00 91,219.50 |
| 13 | 72 33 | 34848 SQ.FT. 1SCB/ 12280 SF 34,35,39-47 .8000 AC | 4A | KARAN KARISHMA, LLC.% M. PATEL 157 UNION AVE, ROUTE 28 BRIDGEWATER, NJ 740 MIDDLESEX AVE. | 08807 B3 / 17 | 152,000 750,000 902,000 | | 902,000 | | | 1 | 0.00 57,466.42 29,391.67 |
| 14 | 72 36 | 157X218 2S-F-A 37,38 .7857 AC | 4A | INTEGRATIVE REAL ESTATE HOLDINGS LL 400 NEW DURHAM RD METUCHEN, NJ 400 NEW DURHAM RD. | 2885 08840 B3 / 17 | 120,000 160,000 280,000 | | 280,000 | | | 1 | 0.00 17,838.80 9,123.80 |
| Page Totals | | | | | | 2,473,000 4,235,000 | 0 | 6,708,000 | | | | Block: 72 Lot: 36 |

| 1 | 2 | 3 | 4 | 5 | 6 | 7 | 8 | 9 | 10 | 11 | | |
|-------------|---|---|---------------|--|---|------------------------------|---------------------------|----------------------|------------------------------|-------------------------|--------------|---|
| Line | Block No Lot No. Qualification Account # | Land Dimensions Building Description Additional Lots Acreage | Prop Class | Owner's Name Address City State Property Location | Billing Code Zip Code Zoning/Tax Map Pg | Value | Exemptions Code Amount | Net Taxable Value | Deductions Code No Owners | Special Tax Codes | Num Units | Deduction Amt 2022 Tax 2023 1st |
| | | | | | | Land Improvemnt Total | | | | | | |
| 1 | 72 48 | 100X133 2S-S-L-2UG 49,50,51,52 .3053 AC | 2 | ADAM ST REALTY LLC 28 BROOKSIDE AVE OLD BRIDGE, NJ 434 NEW DURHAM RD. | 08857 B3 / 17 | 92,000 38,000 130,000 | | 130,000 | | | 1 | 0.00 8,282.30 4,236.05 |
| 2 | 73 5.02 | 63X104 1SF1G 6,7,8 .1504 AC | 2 | ECCLESTON, VINCENZA D. & LAWRENCE 123 BRIDGE ST. METUCHEN, NJ 123 BRIDGE ST. | 08840 / | 75,000 80,000 155,000 | | 155,000 | V1 2 | | 1 | 250.00 9,625.05 4,925.68 |
| 3 | 73 9 | 20 X 102 .0468 AC | 1 | ECCLESTON, VINCENZA 123 BRIDGE ST METUCHEN NJ BRIDGE ST | 08840 / | 10,000 0 10,000 | | 10,000 | | | 1 | 0.00 637.10 325.85 |
| 4 | 73 10 | 120 X 100 1.5S-B-F-2UG 11,12,13,14,15 .2755 AC | 2 | MEYERS, ERIC & NICOLE 117 BRIDGE ST METUCHEN, NJ 117 BRIDGE ST. | 08840 R2 / 18 | 91,800 98,200 190,000 | | 190,000 | | | 1 | 0.00 12,104.90 6,191.15 |
| 5 | 73 16 | 120X111 1.5SF 17,18,19,20,21 .3058 AC | 1 | SILVA, SIDNEI SCHUMACHER 87 FORREST ST METUCHEN, NJ 1 CONNER AVE | 08840 / | 97,300 0 97,300 | | 97,300 | | | 1 | 0.00 9,186.98 4,698.76 |
| 6 | 73 22 | 108X100 AVG 2S-F-S-1AG .2479 AC | 2 | ESPINOSA, SIMON & MONSALVE, ERICA 9 CONNOR AVE METUCHEN, NJ 9 CONNOR AVE. | 660 08840 R2 / 18 | 88,000 90,000 178,000 | | 178,000 | | | 1 | 0.00 11,340.38 5,800.13 |
| 7 | 73 23 | 77X105 2S-F-S-1AG .1856 AC | 2 | GOLDSTEIN, MARK & ELAINE B 15 CONNOR AVE METUCHEN, NJ 15 CONNOR AVE. | 08840 / | 80,000 83,000 163,000 | | 163,000 | | | 1 | 0.00 10,384.73 5,311.36 |
| 8 | 73 24 | 55X110 AVG 2S-F-S-1AG .1389 AC | 2 | VUYYURI, VEERESH & TUMMALA, SILPA 11 DENISE CT METUCHEN, NJ 11 DENISE CT. | 660 08840 R2 / 18 | 80,900 95,100 176,000 | | 176,000 | | | 1 | 0.00 10,703.28 5,474.28 |
| 9 | 73 25 | 55X101.2 1.5SF1G .1278 AC | 2 | TETI, SARAH 17 DENISE CT METUCHEN, NJ 17 DENISE CT. | 672 08840 / | 80,000 92,000 172,000 | | 172,000 | | | 1 | 0.00 10,958.12 5,604.62 |
| 10 | 73 26 | 61.38X100 1.5SF1G .1409 AC | 2 | SHAH,SIRENIK K. & CHETAN S. 25 DENISE COURT METUCHEN,NJ 25 DENISE CT. | 08840 / | 84,800 114,500 199,300 | | 199,300 | | | 1 | 0.00 12,697.40 6,494.19 |
| 11 | 73 27 | 65X100 1.5SF1G .1492 AC | 2 | COLLINS, DONALD J 23 CONNOR AVE METUCHEN, NJ 23 CONNOR AVE. | 08840 / | 80,000 101,000 181,000 | | 181,000 | S1 1 | | 1 | 250.00 11,281.51 5,772.89 |
| 12 | 73 28 | 78X100 2SF1G .1791 AC | 2 | ELLEN, JOAN H 29 CONNOR AVE METUCHEN, NJ 29 CONNOR AVE. | 08840 / | 77,500 86,500 164,000 | | 164,000 | | | 1 | 0.00 10,448.44 5,343.94 |
| 13 | 73 29 | 80X109 1.5SF1G .2002 AC | 2 | REBOVICH, MICHAEL F. & MONICA C. 12 RENNINGER RD. METUCHEN, NJ 12 RENNINGER RD. | 08840 / | 82,000 91,000 173,000 | | 173,000 | V1 2 | | 1 | 250.00 10,771.83 5,512.21 |
| 14 | 73 30 | 85X105 2S-F-S-1AG .2049 AC | 2 | JORDON, PHILIP M & DEBRAH 18 RENNINGER RD METUCHEN NJ 18 RENNINGER RD. | 08840 R2 / 18 | 90,000 110,000 200,000 | | 200,000 | | | 1 | 0.00 12,742.00 6,517.00 |
| Page Totals | | | | V2 500 S1 250 | | 1,109,300 1,079,300 | 0 | 2,188,600 | | | | Block: 73 Lot: 30 |

| 1 | 2 | 3 | 4 | 5 | 6 | 7 | 8 | 9 | 10 | 11 | | |
|-------------|---|---|---------------|---|---|-------------------------------|---------------------------|----------------------|------------------------------|-------------------------|--------------|---|
| Line | Block No Lot No. Qualification Account # | Land Dimensions Building Description Additional Lots Acreage | Prop Class | Owner's Name Address City State Property Location | Billing Code Zip Code Zoning/Tax Map Pg | Value | Exemptions Code Amount | Net Taxable Value | Deductions Code No Owners | Special Tax Codes | Num Units | Deduction Amt 2022 Tax 2023 1st |
| | | | | | | Land Improvemnt Total | | | | | | |
| 1 | 73 31 | 138X90 2S-F-S2AG .2851 AC | 2 | SHAH, NISHIT & GEETA 24 RENNINGER RD METUCHEN, NJ 24 RENNINGER RD. | 672 08840 R2 / 18 | 88,500 111,500 200,000 | | 200,000 | | | 1 | 0.00 12,742.00 6,517.00 |
| 2 | 73 44 | 67X107 1.5SCB1G 1290SF .1646 AC | 2 | DINI COMMUNICATIONS INC 340 CAMPUS DR EDISON, NJ 629 NEW DURHAM RD. | 660 08837 / | 72,000 53,000 125,000 | | 125,000 | | | 1 | 0.00 7,963.75 4,073.13 |
| 3 | 73 51 | 78X156 AVG 1S-F-R-1AG .2793 AC | 2 | SOUNDARARAJAN, SIDDHARTH & GOPAL, A 635 NEW DURHAM RD METUCHEN, NJ 635 NEW DURHAM RD. | 660 08840 R2 / 18 | 90,000 120,000 210,000 | | 210,000 | | | 1 | 0.00 13,379.10 6,842.85 |
| 4 | 73 52.01 | 75X120 15F1G .2066 AC | 2 | IACONA, SANDY LYNN 641 NEW DURHAM RD. METUCHEN NJ 641 NEW DURHAM RD. | 660 08840 / | 90,000 80,000 170,000 | | 170,000 | | | 1 | 0.00 10,830.70 5,539.45 |
| 5 | 73 54 2560SQFT | 71X108 2S-F-CL-2560 SF .1760 AC | 2 | WILLIAMS, PHILIP & KSHATRIYA, VAISHALI 645 NEW DURHAM RD METUCHEN, NJ 645 NEW DURHAM RD. | 660 08840 R2 / 18 | 83,000 112,000 195,000 | | 195,000 | | | 1 | 0.00 12,423.45 6,354.08 |
| 6 | 73 55 | 130X257 1.5SF1G&1SCB .7670 AC | 2 | DYREMOSE, CARL C & PATRICIA A 651 NEW DURHAM RD METUCHEN NJ 651-653 NEW DURHAM RD. | 08840 / | 101,000 69,000 170,000 | | 170,000 | | | 1 | 0.00 10,830.70 5,539.45 |
| 7 | 74 20 | 64 X 150 2S-F-L-1AG .2204 AC | 2 | WU, JACQUELINE 18 GINESI CT METUCHEN, NJ 18 GINESI CT. | 660 08840 / 18 | 101,000 104,000 205,000 | | 205,000 | | | 1 | 0.00 13,060.55 6,679.93 |
| 8 | 74 21 | 64X150 2SFIG .2204 AC | 2 | PETERS, IRENE 14 GINESI COURT METUCHEN, NJ 14 GINESI CT. | 08840 / | 96,700 99,800 196,500 | | 196,500 | | | 1 | 0.00 12,519.02 6,402.96 |
| 9 | 74 22 | 63 X 155 2SFIG .2242 AC | 2 | WHITNEY, JOYCE 10 GINESI COURT METUCHEN, NJ 10 GINESI CT. | 660 08840 / | 101,000 115,000 216,000 | | 216,000 | | | 1 | 0.00 13,761.36 7,038.36 |
| 10 | 74 23 | 64 X 155 2SFIG .2277 AC | 2 | BORDIERI, ANTHONY JR & KATHLEEN 6 GINESI CT METUCHEN NJ 6 GINESI CT. | 08840 R2 / | 96,000 92,000 188,000 | | 188,000 | V1 2 | | 1 | 250.00 11,727.48 6,000.98 |
| 11 | 74 24 | 63 X 150 2S-F-L-1AG .2169 AC | 2 | GREEN, THEODORE W & ELIZABETH L 4 GINESI CT METUCHEN NJ 4 GINESI CT. | 08840 R2 / 18 | 84,700 96,700 181,400 | | 181,400 | | | 1 | 0.00 11,556.99 5,910.92 |
| 12 | 74 25 | 73 X 100 2-F-2-2AG .1676 AC | 2 | DELA CRUZ, JR. LEONIL G. & YOLANDA 2 GINESI CT. METUCHEN, NJ 2 GINESI CT. | 08840 R2 / 18 | 71,400 87,800 159,200 | | 159,200 | | | 1 | 0.00 10,142.63 5,187.54 |
| 13 | 74 26 | 80X105 AVG 2S-F-L-2AG .1928 AC | 2 | INAMDAR, PRASAD M & DESHMUKH, DIPTI B 673 NEW DURHAM RD METUCHEN, NJ 673 NEW DURHAM RD. | 660 08840 R2 / 18 | 90,000 125,000 215,000 | | 215,000 | | | 1 | 0.00 13,697.65 7,005.78 |
| 14 | 74 27 1669SQFT | 190X68 2S-F-S-1AG .2966 AC | 2 | LI, QING & WANG, JIAO 661 NEW DURHAM RD METUCHEN, NJ 661 NEW DURHAM RD. | 660 08840 R2 / 18 | 98,000 95,200 193,200 | | 193,200 | | | 1 | 0.00 11,786.35 6,028.23 |
| Page Totals | | | | V1 250 | | 1,263,300 1,361,000 | 0 | 2,624,300 | | | | Block: 74 Lot: 27 |

| 1 | 2 | 3 | 4 | 5 | 6 | 7 | 8 | 9 | 10 | 11 | | |
|-------------|---|---|---------------|---|---|------------------------------|---------------------------|----------------------|------------------------------|-------------------------|--------------|---|
| Line | Block No Lot No. Qualification Account # | Land Dimensions Building Description Additional Lots Acreage | Prop Class | Owner's Name Address City State Property Location | Billing Code Zip Code Zoning/Tax Map Pg | Value | Exemptions Code Amount | Net Taxable Value | Deductions Code No Owners | Special Tax Codes | Num Units | Deduction Amt 2022 Tax 2023 1st |
| | | | | | | Land Improvemnt Total | | | | | | |
| 1 | 74 28 | 65X142 2SF1G .2119 AC | 2 | KANITRA, THOMAS D & LINDA T 25 RENNINGER RD METUCHEN NJ 25 RENNINGER RD. | 08840 R2 / 18 | 85,000 102,000 187,000 | | 187,000 | | | 1 | 0.00 11,913.77 6,093.40 |
| 2 | 74 29 | 70X115 2S-F-S-1AG .1848 AC | 2 | SHPIRT, ANATOLIY & GAYLE 21 RENNINGER ROAD METUCHEN, NJ 21 RENNINGER RD. | 08840 R2 / 18 | 80,000 102,000 182,000 | | 182,000 | | | 1 | 0.00 11,595.22 5,930.47 |
| 3 | 74 30 | 75X100 1.5SF1G .1722 AC | 2 | LUTZ, MATTHEW ESTATE OF 15 RENNINGER RD METUCHEN NJ 15 RENNINGER RD. | 08840 / | 76,500 93,900 170,400 | | 170,400 | | | 1 | 0.00 10,856.18 5,552.48 |
| 4 | 74 31 | 160X92 1.5SF1G .3379 AC | 2 | DEJESUS, ISABEL & SANTOS, ANGELA 11 RENNINGER RD METUCHEN, NJ 11 RENNINGER RD. | 660 08840 / | 98,000 138,200 236,200 | | 236,200 | | | 1 | 0.00 15,048.30 7,696.58 |
| 5 | 74 32 | 75X100 AVG 2S-F-S-1AG .1722 AC | 2 | NOWAKOWSKI, MARIAN 43 CONNOR AVE METUCHEN, NJ 43 CONNOR AVE. | 08840 / | 81,000 89,000 170,000 | | 170,000 | S1 | | 1 | 250.00 10,830.70 5,539.45 |
| 6 | 74 33 | 71X100 AVG 2S-F-S-1AG .1630 AC | 2 | HAMPSON, DAVID T & BYRNE, ALISON 49 CONNOR AVE METUCHEN, NJ 49 CONNOR AVE. | 672 08840 R2 / 18 | 80,000 93,000 173,000 | | 173,000 | | | 1 | 0.00 11,021.83 5,637.21 |
| 7 | 74 34 | 50X115 AVG 2S-F-S-1AG .1320 AC | 2 | SOLIMAN, KIROLES & VERONICA 55 CONNOR AVE METUCHEN, NJ 55 CONNOR AVE. | 660 08840 R2 / 18 | 87,000 115,000 202,000 | | 202,000 | | | 1 | 0.00 12,232.32 6,256.32 |
| 8 | 75 28 | 75X100 1.5SF2G .1722 AC | 2 | FLAHERTY, ERIC A & ANGELA 9 EDITH AVE METUCHEN, NJ 9 EDITH AVE. | 672 08840 / | 80,000 93,000 173,000 | | 173,000 | | | 1 | 0.00 11,021.83 5,637.21 |
| 9 | 75 29 | 125X137 2S-F-S-1AG .3931 AC | 2 | MOSKO, TAMARA A & EDWARD J 16 CONNOR AVE METUCHEN, NJ 16 CONNOR AVE. | 08840 R2 / 18 | 83,500 93,300 176,800 | | 176,800 | V1 2 | | 1 | 250.00 11,263.93 5,761.03 |
| 10 | 75 30 | 65X137 1.5SF2G .2044 AC | 2 | TANCREDI,STEPHANIE & PADILLA,JASON 24 CONNOR AVE METUCHEN, NJ 24 CONNOR AVE. | 660 08840 / | 86,000 84,000 170,000 | | 170,000 | | | 1 | 0.00 10,830.70 5,539.45 |
| 11 | 75 31 | 65X137 1.5SF2G .2044 AC | 2 | GLENN, MARIE 30 CONNOR AVE METUCHEN, NJ 30 CONNOR AVE. | 08840 / | 85,200 95,000 180,200 | | 180,200 | | | 1 | 0.00 11,480.54 5,871.82 |
| 12 | 75 32 | 65X137 2S-F-S-1AG .2044 AC | 2 | SREESAN, KIRAN & SREEKUMAR, DHANYA 34 CONNOR AVE METUCHEN, NJ 34 CONNOR AVE. | 660 08840 R2 / 18 | 90,500 100,800 191,300 | | 191,300 | | | 1 | 0.00 11,435.95 5,849.02 |
| 13 | 75 33 | 56X140 AVG 2S-F-S-1AG .1800 AC | 2 | MUSELLI,JOHN M 40 CONNOR AVE METUCHEN, NJ 40 CONNOR AVE. | 08840 R2 / 18 | 94,800 85,100 179,900 | | 179,900 | | | 1 | 0.00 11,461.43 5,862.05 |
| 14 | 75 34 | 70X116 1.5SF2G .1864 AC | 2 | MARKANO, ROBERT C & JOANNE R 44 CONNOR AVE METUCHEN, NJ 44 CONNOR AVE. | 672 08840 / | 90,600 100,300 190,900 | | 190,900 | | | 1 | 0.00 12,162.24 6,220.48 |
| Page Totals | | | | V1 250 S1 250 | | 1,198,100 1,384,600 | 0 | 2,582,700 | | | | Block: 75 Lot: 34 |

| 1 | 2 | 3 | 4 | 5 | 6 | 7 | 8 | 9 | 10 | 11 | | |
|-------------|---|---|---------------|--|---|------------------------------|---------------------------|----------------------|------------------------------|-------------------------|--------------|---|
| Line | Block No Lot No. Qualification Account # | Land Dimensions Building Description Additional Lots Acreage | Prop Class | Owner's Name Address City State Property Location | Billing Code Zip Code Zoning/Tax Map Pg | Value | Exemptions Code Amount | Net Taxable Value | Deductions Code No Owners | Special Tax Codes | Num Units | Deduction Amt 2022 Tax 2023 1st |
| | | | | | | Land Improvemnt Total | | | | | | |
| 1 | 75 35 | 68X113 2S-F-S-1AG .1764 AC | 2 | GREENFEDER, SCOTT A & SUSAN E 70 CONNOR AVE METUCHEN NJ 70 CONNOR AVE. | 660 08840 R2 / 18 | 91,600 148,200 239,800 | | 239,800 | | | 1 | 0.00 15,277.66 7,813.88 |
| 2 | 75 36 | 76X116 2S-F-S-1AG .2024 AC | 2 | KALISTA, AMY (RON & MARYLOU -L.E.) 69 EDITH AVENUE METUCHEN, NJ 69 EDITH AVE. | 08840 / | 92,000 89,900 181,900 | | 181,900 | | | 1 | 0.00 11,588.85 5,927.22 |
| 3 | 75 37 | 75X105 1.5SF2G .1808 AC | 2 | GONZALEZ, RITCHIE & JOSE, MIA 45 EDITH AVE METUCHEN, NJ 45 EDITH AVE. | 660 08840 / | 91,000 92,000 183,000 | | 183,000 | | | 1 | 0.00 11,658.93 5,963.06 |
| 4 | 75 38 | 65X142 1.5SF1G 1426 SF .2119 AC | 2 | YU, MINYI & ZHOU, YING 39 EDITH AVE METUCHEN, NJ 39 EDITH AVE. | 08840 / | 100,000 95,000 195,000 | | 195,000 | | | 1 | 0.00 12,423.45 6,354.08 |
| 5 | 75 39 | 68X142 2SFS1AG 1498SF .2217 AC | 2 | LENT, MICHAEL J. & JOANNE S. LENT 33 EDITH AVE METUCHEN, NJ 33 EDITH AVE. | 08840 R2 / 18 | 95,300 85,800 181,100 | | 181,100 | | | 1 | 0.00 11,537.88 5,901.14 |
| 6 | 75 40 | 65X142 1.5SB2G .2119 AC | 2 | CLERICUZZIO,FRANK D. & MARIA N. 27 EDITH AVE. METUCHEN, NJ 27 EDITH AVE. | 08840 R2 / 18 | 110,000 75,000 185,000 | | 185,000 | | | 1 | 0.00 11,786.35 6,028.23 |
| 7 | 75 41 | 125X142 1.5SCB2G .4075 AC | 2 | LUPKIN, RONALD & SUSAN 21 EDITH AVE. METUCHEN, N.J. 21 EDITH AVE. | 08840 / | 99,100 94,000 193,100 | | 193,100 | | | 1 | 0.00 12,302.40 6,292.16 |
| 8 | 75 42 | 70X94 2SF2G 2924 SQFT .1511 AC | 2 | BLAZE, BRENT T & KERRY A 15 EDITH AVE METUCHEN, NJ 15 EDITH AVE. | 660 08840 / | 90,000 176,000 266,000 | | 266,000 | | | 1 | 0.00 16,946.86 8,667.61 |
| 9 | 76 28 | 75X100 2SF2G .1722 AC | 2 | BAKER, JASON JAMES&JOANNE COLLOREC- 87 BRIDGE ST. METUCHEN, NJ 87 BRIDGE ST. | 660 08840 / | 78,000 77,000 155,000 | | 155,000 | | | 1 | 0.00 9,875.05 5,050.68 |
| 10 | 76 29 | 75X100 1.5SF2G .1722 AC | 2 | MIDDLEBROOK, DAVID A & BEATA C 93 BRIDGE ST METUCHEN NJ 93 BRIDGE ST. | 08840 / | 80,000 75,000 155,000 | | 155,000 | | | 1 | 0.00 9,875.05 5,050.68 |
| 11 | 76 30 | 75X100 2S-F-S-1AG .1722 AC | 2 | HUFFMAN, SCOTT W & LETITIA L 4 CONNOR AVE METUCHEN, NJ 4 CONNOR AVE. | 660 08840 R2 / 18 | 77,000 100,000 177,000 | | 177,000 | | | 1 | 0.00 11,276.67 5,767.55 |
| 12 | 76 31 | 94X115 2S-F-S-1AG .2482 AC | 2 | HAAKE, MICHAEL & JEAN MARIE 8 EDITH AVE. METUCHEN NJ 8 EDITH AVE. | 672 08840 R2 / 18 | 83,000 212,000 295,000 | | 295,000 | | | 1 | 0.00 18,794.45 9,612.58 |
| 13 | 76 32 | 70X150 1.5SF2G .2410 AC | 2 | RENNER, BERND & BARTASHUS, JENNIFER 12 EDITH AVE METUCHEN, NJ 12 EDITH AVE. | 660 08840 / | 102,000 98,000 200,000 | | 200,000 | | | 1 | 0.00 12,742.00 6,517.00 |
| 14 | 76 33 | 70X120 2S-F-S-1AG .1928 AC | 2 | ROWE, RICHARD P & JUSTINE 16 EDITH AVE METUCHEN, NJ 16 EDITH AVE. | 660 08840 R2 / 18 | 90,600 88,400 179,000 | | 179,000 | | | 1 | 0.00 11,404.09 5,832.72 |
| Page Totals | | | | | | 1,279,600 1,506,300 | 0 | 2,785,900 | | | | Block: 76 Lot: 33 |

| 1 | 2 | 3 | 4 | 5 | 6 | 7 | 8 | 9 | 10 | 11 | | |
|-------------|---|---|---------------|--|---|-------------------------------|---------------------------|----------------------|------------------------------|-------------------------|--------------|---|
| Line | Block No Lot No. Qualification Account # | Land Dimensions Building Description Additional Lots Acreage | Prop Class | Owner's Name Address City State Property Location | Billing Code Zip Code Zoning/Tax Map Pg | Value | Exemptions Code Amount | Net Taxable Value | Deductions Code No Owners | Special Tax Codes | Num Units | Deduction Amt 2022 Tax 2023 1st |
| | | | | | | Land Improvemnt Total | | | | | | |
| 1 | 76 34 | 60X124 2SF2G .1708 AC | 2 | HIRSCHENFANG, ALEX & TARA 20 EDITH AVE METUCHEN, NJ 20 EDITH AVE. | 660 08840 R2 / 18 | 100,200 87,500 187,700 | | 187,700 | | | 1 | 0.00 11,958.37 6,116.21 |
| 2 | 76 35 | 70X123 1.5SM2G 1460SF .1977 AC | 2 | NALEPA, RICHARD & LINDSAY 26 EDITH AVE METUCHEN, NJ 26 EDITH AVE. | 2885 08840 / | 93,000 83,000 176,000 | | 176,000 | | | 1 | 0.00 11,212.96 5,734.96 |
| 3 | 76 36 | 70X122 1.5SCB2G .1961 AC | 2 | NAIR, URATH PRADEEP & MENON, SREEPRIYA 32 EDITH AVE. METUCHEN, NJ 32 EDITH AVE. | 660 08840 / | 94,000 106,000 200,000 | | 200,000 | | | 1 | 0.00 12,742.00 6,517.00 |
| 4 | 76 37 | 70X121 1.5SF2G .1944 AC | 2 | KRINEY, ARTHUR & MASUI 36 EDITH AVE. METUCHEN, N.J. 36 EDITH AVE. | 08840 R2 / | 92,400 82,300 174,700 | | 174,700 | V1 2 | | 1 | 250.00 10,880.14 5,567.60 |
| 5 | 76 38 | 70X121 2SF2G 2124 SF .1944 AC | 2 | BLAKE, FREDERICK A. & BOEHM, PATRICA 42 EDITH AVE. METUCHEN, NJ 42 EDITH AVE. | 660 08840 / | 92,400 122,100 214,500 | | 214,500 | | | 1 | 0.00 13,665.80 6,989.49 |
| 6 | 76 39 | 60X120 2SF2G .1653 AC | 2 | MUNSON, MARJORIE W & LEVY, SUZANNE M 48 EDITH AVENUE METUCHEN, NJ 48 EDITH AVE. | 08840 / | 92,400 109,600 202,000 | | 202,000 | | | 1 | 0.00 12,869.42 6,582.17 |
| 7 | 76 43 | 92X225 1.5S-F-F .4752 AC | 2 | CHEN, TIEN YU & HSIEH, LI HAN 81 BRIDGE ST METUCHEN, NJ 81 BRIDGE ST. | 672 08840 R2 / 18 | 91,000 67,000 158,000 | | 158,000 | | | 1 | 0.00 10,066.18 5,148.43 |
| 8 | 76 44 | 100X100 1SM1G .2296 AC | 2 | PESCE, JOHN 79 BRIDGE ST. METUCHEN, NJ 79 BRIDGE ST. | 660 08840 / | 80,000 66,000 146,000 | | 146,000 | | | 1 | 0.00 9,301.66 4,757.41 |
| 9 | 76 45 | 2.270 2.2700 AC | 1 | MICIAK, JOSEPH 239L AMBOY AVE. METUCHEN NJ BRIDGE ST. | 08840 / M18 | 45,400 0 45,400 | | 45,400 | | | 1 | 0.00 2,892.43 1,479.36 |
| 10 | 78 2 | 102X160 2S-F-2AG .3747 AC | 2 | KAKWAM, SHAMIM 577 NEW DURHAM ROAD METUCHEN, NJ 577 NEW DURHAM RD. | 08840 R2 / 19 | 108,000 109,000 217,000 | | 217,000 | | | 1 | 0.00 13,825.07 7,070.95 |
| 11 | 78 3.01 | 87X124 2S-F-L .2477 AC | 2 | GALIANO, PHILIP & PATRICIA 335 HIGH ST. METUCHEN, NJ 567 NEW DURHAM RD. | 660 08840 R2 / 19 | 105,000 48,000 153,000 | | 153,000 | | | 1 | 0.00 9,747.63 4,985.51 |
| 12 | 78 3.02 | 63X124 2SF2G .1793 AC | 2 | SHNAYDMAN, MIKHAIL 29 HAMPTON ST METUCHEN, NJ 29 HAMPTON ST. | 660 08840 R2 / 19 | 74,800 135,000 209,800 | | 209,800 | | | 1 | 0.00 13,366.36 6,836.33 |
| 13 | 78 4 | 86X201 1S-F-R-1AG .3968 AC | 2 | VALENTINO, FRANK R & CHERYL R 27 HAMPTON ST. METUCHEN, NJ 27 HAMPTON ST. | 08840-0000 R2 / 19 | 101,900 80,100 182,000 | | 182,000 | | | 1 | 0.00 11,595.22 5,930.47 |
| 14 | 78 5 | 64X187 1.5SF .2747 AC | 2 | ZELEHOSKI, STANLEY & CASSANDRA 25 HAMPTON ST. METUCHEN, N.J. 25 HAMPTON ST. | 660 08840 / | 80,000 98,200 178,200 | | 178,200 | | | 2 | 0.00 11,353.12 5,806.65 |
| Page Totals | | | V1 250 | | | 1,250,500 1,193,800 | 0 | 2,444,300 | | | | Block: 78 Lot: 5 |

| 1 | 2 | 3 | 4 | 5 | 6 | 7 | 8 | 9 | 10 | 11 | | |
|-------------|---|---|---------------|--|---|-------------------------------|---------------------------|----------------------|------------------------------|-------------------------|--------------|---|
| Line | Block No Lot No. Qualification Account # | Land Dimensions Building Description Additional Lots Acreage | Prop Class | Owner's Name Address City State Property Location | Billing Code Zip Code Zoning/Tax Map Pg | Value | Exemptions Code Amount | Net Taxable Value | Deductions Code No Owners | Special Tax Codes | Num Units | Deduction Amt 2022 Tax 2023 1st |
| | | | | | | Land Improvemnt Total | | | | | | |
| 1 | 78 13 | 1.13 ACRES 1.1300 AC | 15C | BOROUGH OF METUCHEN 500 MAIN ST. METUCHEN, NJ HAMPTON PARK | 08840 / 19 | 213,000 0 213,000 | | *Exempt* | | | 1 | 0.00 0.00 0.00 |
| 2 | 78 30 | 65X98 2S-F-CL 2170 SF .1462 AC | 2 | MAKWANA, AMIT & BRIJESHA 58 MICHAEL DR METUCHEN, NJ 58 MICHAEL DR. | 660 08840 / | 100,000 150,000 250,000 | | 250,000 | | | 1 | 0.00 15,927.50 8,146.25 |
| 3 | 78 31 | 60X80 1.5S-F-F-1AG .1102 AC | 2 | SQUILLARO, ALPHONSE III & JOAN 52 MICHAEL DRIVE METUCHEN, NJ 52 MICHAEL DR. | 08840 R2 / 19 | 77,300 69,700 147,000 | | 147,000 | | | 1 | 0.00 9,365.37 4,790.00 |
| 4 | 78 32 | 64X85 1.5SF1G .1249 AC | 2 | NOVIA, LOUIS J. & KAREN M. 48 MICHAEL DR. METUCHEN, NJ 48 MICHAEL DR. | 08840 / | 81,000 60,000 141,000 | | 141,000 | | | 1 | 0.00 8,983.11 4,594.49 |
| 5 | 78 33 | 89X75 2S-F-CL 2710SF .1532 AC | 2 | NGO, NGHIA BANG & LEE, KRISTIN 42 MICHAEL DR METUCHEN, NJ 42 MICHAEL DR. | 660 08840 R2 / 19 | 100,000 150,000 250,000 | | 250,000 | | | 1 | 0.00 15,927.50 8,146.25 |
| 6 | 78 34 | 51X110 1RR 1.5S-F-F-1AG .1288 AC | 2 | GLANTZ, JOSHUA & JENNIFER 2 LYNN CIRCLE METUCHEN, NJ 2 LYNN CIRCLE | 672 08840 R2 / 19 | 85,000 82,000 167,000 | | 167,000 | | | 1 | 0.00 10,639.57 5,441.70 |
| 7 | 78 35 | 55X115 AVG 1.5S-F-F-1AG .1452 AC | 2 | RICH, KATHRYN 4 LYNN CIRCLE METUCHEN, NJ 4 LYNN CIRCLE | 660 08840 R2 / 19 | 86,900 74,900 161,800 | | 161,800 | | | 1 | 0.00 10,308.28 5,272.25 |
| 8 | 78 36 | 54X95 1RR 2SFF1AG 2468SF .1178 AC | 2 | TAMBURELLO, LEONARDO & CAIOLA, KRISTA 6 LYNN CIR METUCHEN, NJ 6 LYNN CIRCLE | 08840 R2 / 19 | 80,000 148,000 228,000 | | 228,000 | | | 1 | 0.00 14,525.88 7,429.38 |
| 9 | 78 37 | 46X125 AVG 1.5S-F-F-1AG .1320 AC | 2 | MAHER, CHRISTOPHER M & PARKER, OLIVIA 8 LYNN CIRCLE METUCHEN NJ 8 LYNN CIRCLE | 08840 R2 / 19 | 84,500 84,000 168,500 | | 168,500 | | | 1 | 0.00 10,168.12 5,200.57 |
| 10 | 78 38 | 72X93 1.5S-F-F-1AG .1537 AC | 2 | HERITS, THOMAS J. & MONICA 26 MICHAEL DRIVE METUCHEN, N.J. 26 MICHAEL DR. | 660 08840 R2 / 19 | 89,000 119,700 208,700 | | 208,700 | | | 1 | 0.00 13,296.28 6,800.49 |
| 11 | 78 39 | 60X115 1RR 1.5S-F .1584 AC | 2 | PICHALSKI, CHRISTOPHER M & MEGAN B 20 MICHAEL DR METUCHEN, NJ 20 MICHAEL DR. | 08840 R2 / 19 | 90,000 72,000 162,000 | | 162,000 | | | 1 | 0.00 10,321.02 5,278.77 |
| 12 | 78 40 | 60X150 AVG 1.5S-F-F-1AG .2066 AC | 2 | BIRO, LADISLAU & ROXIE D 14 MICHAEL DR METUCHEN NJ 14 MICHAEL DR. | 08840 R2 / 19 | 98,300 66,000 164,300 | | 164,300 | | | 1 | 0.00 10,467.55 5,353.72 |
| 13 | 78 41 | 60X124 1.5S-F-F-1AG .1708 AC | 2 | CHANG, CHARLIE & HUANG, HSIN YI 12 MICHAEL DR METUCHEN, NJ 12 MICHAEL DR. | 08840 R2 / 19 | 91,000 61,000 152,000 | | 152,000 | | | 1 | 0.00 9,683.92 4,952.92 |
| 14 | 78 42 | 87X77 1.5S-F-F-1AG .1538 AC | 2 | BOUCHER, M&C&BURTON, G&QUINTANA, M 4 MICHAEL DR METUCHEN, NJ 4 MICHAEL DR. | 660 08840 R2 / 19 | 86,000 108,800 194,800 | | 194,800 | | | 1 | 0.00 11,085.54 5,669.79 |
| Page Totals | | | | | | 1,149,000 1,246,100 | 0 | 2,395,100 | | | | Block: 78 Lot: 42 |

| 1 | 2 | 3 | 4 | 5 | 6 | 7 | 8 | 9 | 10 | 11 | | |
|-------------|---|---|---------------|--|---|-----------------------------|---------------------------|----------------------|------------------------------|-------------------------|--------------|---|
| Line | Block No Lot No. Qualification Account # | Land Dimensions Building Description Additional Lots Acreage | Prop Class | Owner's Name Address City State Property Location | Billing Code Zip Code Zoning/Tax Map Pg | Value | Exemptions Code Amount | Net Taxable Value | Deductions Code No Owners | Special Tax Codes | Num Units | Deduction Amt 2022 Tax 2023 1st |
| | | | | | | Land Improvemnt Total | | | | | | |
| 1 | 78 43 | 55X180 AVG 2S-F-L-2UG .2273 AC | 2 | DURON, JACQUELYNN & GOMEZ, SARA 585 NEW DURHAM RD METUCHEN, NJ 585 NEW DURHAM RD. | 660 08840 R2 / 19 | 99,000 76,000 175,000 | | 175,000 | | | 1 | 0.00 11,149.26 5,698.73 |
| 2 | 78 44 | 64X177 AVG 2FAM. .2601 AC | 2 | SWAN, DOROTHEA 587 NEW DURHAM RD METUCHEN, NJ 587 NEW DURHAM RD. | 08840 R2 / 19 | 95,000 85,000 180,000 | | 180,000 | | | 2 | 0.00 11,467.80 5,865.30 |
| 3 | 78.01 1 | 85X88 1.5S-F-F-1AG .1717 AC | 2 | MEZZACAPPA, RAYMOND F & FLORENCE 128 BRIDGE ST METUCHEN NJ 128 BRIDGE ST. | 08840 R2 / 19 | 80,400 51,900 132,300 | | 132,300 | | | 1 | 0.00 8,428.83 4,311.00 |
| 4 | 78.01 2 1152SQFT | 50X96 1.5S-F-F .1102 AC | 2 | JIROUT, JULIE 615 NEW DURHAM RD METUCHEN, NJ 615 NEW DURHAM RD. | 660 08840 R2 / 19 | 70,600 48,000 118,600 | | 118,600 | | | 1 | 0.00 7,556.01 3,864.59 |
| 5 | 78.01 3 | 50X109 2S-F-CL 1762 SF .1251 AC | 2 | NORTH, RYAN J & JENNIFER M 611 NEW DURHAM RD METUCHEN, NJ 611 NEW DURHAM RD. | 08840 R2 / 19 | 98,000 82,000 180,000 | | 180,000 | | | 1 | 0.00 11,467.80 5,865.30 |
| 6 | 78.01 4 | 50X96 1.5S-F-F .1102 AC | 2 | ALEXANDER, GLORIA 607 NEW DURHAM RD. METUCHEN, NJ 607 NEW DURHAM RD. | 08840 R2 / 19 | 63,000 47,000 110,000 | | 110,000 | W1 1 | | 1 | 250.00 6,758.10 3,459.35 |
| 7 | 78.01 5 | 70X88 1.5S-F-F-1AG .1414 AC | 2 | HABER, SHARON L & CHRISTOPHER J 57 MICHAEL DR METUCHEN, NJ 57 MICHAEL DR. | 08840 R2 / 19 | 76,000 99,000 175,000 | | 175,000 | | | 1 | 0.00 11,149.25 5,702.38 |
| 8 | 78.01 6 | 55X143 1RR 1.5S-F-F .1806 AC | 2 | RUBENFELD, MARK & SHERRY 53 MICHAEL DR METUCHEN, NJ 53 MICHAEL DR. | 660 08840 R2 / 19 | 94,400 59,900 154,300 | | 154,300 | | | 1 | 0.00 9,830.45 5,027.87 |
| 9 | 78.01 7 | 50X148 1.5S-F-F .1699 AC | 2 | DEMBROWSKI, DANIEL E. 49 MICHAEL DRIVE METUCHEN, N.J. 49 MICHAEL DR. | 08840 R2 / 19 | 93,600 54,200 147,800 | | 147,800 | | | 1 | 0.00 9,416.34 4,816.06 |
| 10 | 78.01 8 | 52X131 1.5S-F-F-1UG .1564 AC | 2 | BECKER, K & SHAHEEN-BECKER, C 43 MICHAEL DR METUCHEN, NJ 43 MICHAEL DR. | 660 08840 R2 / 0019 | 91,000 89,000 180,000 | | 180,000 | | | 1 | 0.00 11,467.80 5,865.30 |
| 11 | 78.01 9 | 55X123 1.5S-F-F-1UG .1553 AC | 2 | LAPPITT, ANDREW & HOCHBERG, RACHEL 41 MICHAEL DR METUCHEN, NJ 41 MICHAEL DR. | 672 08840 R2 / 19 | 90,000 65,000 155,000 | | 155,000 | | | 1 | 0.00 9,875.05 5,050.68 |
| 12 | 78.01 10 | 55X118 1.5S-F-F .1490 AC | 2 | HEGEDUS, TOMISLAV & NADICA 37 MICHAEL DRIVE METUCHEN, NJ 37 MICHAEL DR. | 660 08840 R2 / 19 | 87,700 58,300 146,000 | | 146,000 | | | 1 | 0.00 9,301.66 4,757.41 |
| 13 | 78.01 11 | 55X123 1.5SF1G .1553 AC | 2 | STORER, MICHAEL & LAURA 33 MICHAEL DR METUCHEN, NJ 33 MICHAEL DR. | 660 08840 / | 90,000 80,000 170,000 | | 170,000 | | | 1 | 0.00 10,830.70 5,539.45 |
| 14 | 78.01 12 | 55X123 AVG 1.5S-F-F-1UG .1553 AC | 2 | DEVIVO, LEONARD M & LINDA SUE 334 NANTUCKETT LN. MONROE TWP. NJ 29 MICHAEL DR. | 08831 R2 / 19 | 89,400 68,800 158,200 | | 158,200 | | | 1 | 0.00 10,078.92 5,154.95 |
| Page Totals | | | | | W1 250 | 1,218,100 964,100 | 0 | 2,182,200 | | | | Block: 78.01 Lot: 12 |

| 1 | 2 | 3 | 4 | 5 | 6 | 7 | 8 | 9 | 10 | 11 | | |
|-------------|---|---|---------------|--|---|-------------------------------|---------------------------|----------------------|------------------------------|-------------------------|--------------|---|
| Line | Block No Lot No. Qualification Account # | Land Dimensions Building Description Additional Lots Acreage | Prop Class | Owner's Name Address City State Property Location | Billing Code Zip Code Zoning/Tax Map Pg | Value | Exemptions Code Amount | Net Taxable Value | Deductions Code No Owners | Special Tax Codes | Num Units | Deduction Amt 2022 Tax 2023 1st |
| | | | | | | Land Improvemnt Total | | | | | | |
| 1 | 78.01 13 | 63X97 1.5SF1G .1403 AC | 2 | ERDEM, IBRAHIM 2 ROBERT CIR METUCHEN, NJ 2 ROBERT CIRCLE | 660 08840 R2 / 19 | 90,000 110,000 200,000 | | 200,000 | | | 1 | 0.00 12,742.00 6,517.00 |
| 2 | 78.01 13.01 | 58X115 1.5S-F-F-1AG .1531 AC | 2 | TAMASCO,SHERRY J 77 ORCHARD AVE. METUCHEN NJ 6 ROBERT CIRCLE | 660 08840 R2 / 19 | 70,400 51,100 121,500 | | 121,500 | | | 1 | 0.00 7,740.77 3,959.09 |
| 3 | 78.01 14 | 75X96 1.5SF1G .1653 AC | 2 | ACCOMANDO, JOSEPH R. JR. & LOIS V. 17 MICHAEL DR. METUCHEN, NJ 17 MICHAEL DR. | 08840 / | 90,000 45,000 135,000 | | 135,000 | | | 1 | 0.00 8,600.85 4,398.98 |
| 4 | 78.01 15 | 55X100 1.5S-F-F-1AG .1263 AC | 2 | GUSHUE, GEORGE M & MELISSA B 13 MICHAEL DR METUCHEN, NJ 13 MICHAEL DR. | 672 08840 R2 / 19 | 82,000 118,000 200,000 | | 200,000 | | | 1 | 0.00 12,742.00 6,517.00 |
| 5 | 78.01 16 | 64X100 1.5S-F-F-1AG .1469 AC | 2 | TORRES, LYNDIA 9 MICHAEL DRIVE METUCHEN, NJ 9 MICHAEL DR. | 08840 R2 / 19 | 85,600 59,300 144,900 | | 144,900 | | | 1 | 0.00 9,231.58 4,721.57 |
| 6 | 78.01 17 | 64X150 1.5SF1G .2204 AC | 2 | TAMASCO, SHERRY 77 ORCHARD AVE METUCHEN, NJ 16 ROBERT CIRCLE | 08840 R2 / 19 | 98,000 65,000 163,000 | | 163,000 | | | 1 | 0.00 10,384.73 5,311.36 |
| 7 | 78.01 18 | 88X113 1.5S-F-F-1AG .2283 AC | 2 | BROXMEYER, SUSANNE 14 ROBERT CIR. METUCHEN NJ 14 ROBERT CIRCLE | 08840 R2 / 19 | 89,000 32,100 121,100 | | 121,100 | | | 1 | 0.00 7,715.28 3,946.04 |
| 8 | 78.01 19 | 119X152 1.5S-F .4152 AC | 2 | MCPARTLAN, JOHN F 12 ROBERT CIR METUCHEN, NJ 12 ROBERT CIRCLE | 672 08840 R2 / 19 | 104,800 71,300 176,100 | | 176,100 | | | 1 | 0.00 11,219.33 5,738.22 |
| 9 | 78.01 20 | 71X140 AVG 1.5S-F-F-1AG .2282 AC | 2 | WEST, CHRISTOPHER S & JENNIFER L 10 ROBERT CIR METUCHEN, NJ 10 ROBERT CIRCLE | 660 08840 R2 / 19 | 97,000 73,000 170,000 | | 170,000 | | | 1 | 0.00 10,830.70 5,539.45 |
| 10 | 78.01 21 | 14554 SQ.FT. 2S-F=CL 3G .3341 AC | 2 | NICHOLSON,KERWIN&DALEY-NICHOLSON,K 8 ROBERT CIR METUCHEN, NJ 8 ROBERT CIRCLE | 08840 R2 / 19 | 103,000 192,000 295,000 | | 295,000 | | | 1 | 0.00 18,794.45 9,612.58 |
| 11 | 78.01 22 | 50X125 1.5S-F-F-1UG .1435 AC | 2 | SAHOBIYON, JAMOL & MIRZAYEVA, SHAHLO 92 BRIDGE ST METUCHEN, NJ 92 BRIDGE ST. | 660 08840 R2 / 19 | 80,000 120,000 200,000 | | 200,000 | | | 1 | 0.00 12,742.00 6,517.00 |
| 12 | 78.01 23 | 50X125 1.5S-F-F-1UG .1435 AC | 2 | KANITRA, THOMAS D & JONATHAN D 96 BRIDGE ST METUCHEN, NJ 96 BRIDGE ST. | 08840 R2 / 19 | 79,200 55,400 134,600 | | 134,600 | | | 1 | 0.00 8,575.37 4,385.95 |
| 13 | 78.01 24 | 50X125 1.5S-F-F-1UG .1435 AC | 2 | ZYLYFTARI, ANDUELA & ZYLAJ, KAHYE 100 BRIDGE ST METUCHEN, NJ 100 BRIDGE ST. | 660 08840 R2 / 19 | 80,000 85,000 165,000 | | 165,000 | | | 1 | 0.00 10,512.16 5,372.88 |
| 14 | 78.01 25 | 50X125 1.5S-F-F-1UG .1435 AC | 2 | SLATER, THOMAS M & MARYANN 104 BRIDGE ST METUCHEN NJ 104 BRIDGE ST. | 08840 R2 / 19 | 80,000 60,000 140,000 | | 140,000 | V1 2 | | 1 | 250.00 8,669.40 4,436.90 |
| Page Totals | | | | V1 250 | | 1,229,000 1,137,200 | 0 | 2,366,200 | | | | Block: 78.01 Lot: 25 |

| 1 | 2 | 3 | | 4 | | 5 | 6 | 7 | 8 | 9 | 10 | 11 |
|-------------|---|---|---------------|---|---|-------------------------------|---------------------------|----------------------|------------------------------|-------------------------|--------------|---|
| Line | Block No Lot No. Qualification Account # | Land Dimensions Building Description Additional Lots Acreage | Prop Class | Owner's Name Address City State Property Location | Billing Code Zip Code Zoning/Tax Map Pg | Value | Exemptions Code Amount | Net Taxable Value | Deductions Code No Owners | Special Tax Codes | Num Units | Deduction Amt 2022 Tax 2023 1st |
| | | | | | | Land Improvemnt Total | | | | | | |
| 1 | 78.01 26 | 50X125 1.5S-ST-F-1UG .1435 AC | 2 | KISH, GREGORY E. & ALLYSON A. 108 BRIDGE ST. METUCHEN, NJ 108 BRIDGE ST. | 08840 08840 R2 / 20 | 80,000 60,000 140,000 | | 140,000 | | | 1 | 0.00 8,919.40 4,561.90 |
| 2 | 78.01 27 | 50X125 1.5S-F-F-2UG .1435 AC | 2 | TAURONE, DANIEL & LORRAINE 112 BRIDGE ST METUCHEN NJ 112 BRIDGE ST. | 08840 08840 R2 / 19 | 80,000 70,000 150,000 | | 150,000 | | | 1 | 0.00 9,556.50 4,887.75 |
| 3 | 78.01 28 | 50X125 1.5S-F-F-1UG .1435 AC | 2 | FINNERTY, JONATHAN R & HANSEN, L K 116 BRIDGE ST METUCHEN, NJ 116 BRIDGE ST. | 08840 08840 R2 / 19 | 80,000 55,000 135,000 | | 135,000 | | | 1 | 0.00 8,600.85 4,398.98 |
| 4 | 78.01 29 | 60X125 1.5S-F-F-1AG .1722 AC | 2 | PIERRE, JOHN B JEAN 120 BRIDGE ST METUCHEN, NJ 120 BRIDGE ST. | 672 08840 R2 / 19 | 82,700 59,500 142,200 | | 142,200 | | | 1 | 0.00 9,059.56 4,633.59 |
| 5 | 79 2 | 104X150 AVG 1SF1G .3581 AC | 2 | BUICKEROOD, KARL & PATTI J 17 VOLKMAR PL METUCHEN NJ 17 VOLKMAR PL. | 08840 08840 / | 92,000 74,000 166,000 | | 166,000 | | | 1 | 0.00 10,575.86 5,409.11 |
| 6 | 79 3 | 95X105 1SF2G .2290 AC | 2 | QUINN, MICHAEL & DENICE 30 HAMPTON STREET METUCHEN, NJ 30 HAMPTON ST. | 660 08840 / | 85,000 82,000 167,000 | | 167,000 | | | 1 | 0.00 10,639.57 5,441.70 |
| 7 | 79 4 | 158X80 2SF .2902 AC | 2 | DUBITSKY, SHERYL K 36 HAMPTON STREET METUCHEN, NJ 36 HAMPTON ST. | 08840 08840 / | 105,000 90,000 195,000 | | 195,000 | | | 1 | 0.00 12,423.45 6,354.08 |
| 8 | 79 12 | 160X230 236X250 25.01 .8448 AC | 15C | BOROUGH OF METUCHEN 500 MAIN ST. METUCHEN, NJ MIDDLESEX & VOLKMAR | 08840 08840 / | 500,000 0 500,000 | | *Exempt* | | | 1 | 0.00 0.00 0.00 |
| 9 | 80 2 | 9481 SQ.FT. 2SFCL .2177 AC | 2 | CHIESA, CRISTINA 525 NEW DURHAM RD METUCHEN, NJ 525 NEW DURHAM RD. | 660 08840 R2 / 20 | 75,000 185,000 260,000 | | 260,000 | | | 1 | 0.00 16,564.60 8,472.10 |
| 10 | 80 3 | 102X130 2S-F-1G 2502 SF 18 .3044 AC | 2 | PHELAN, JOHN J & ELEANOR S 515 NEW DURHAM RD METUCHEN NJ 515 NEW DURHAM RD. | 08840 08840 R2 / 20 | 85,100 84,200 169,300 | | 169,300 | | | 1 | 0.00 10,786.10 5,516.64 |
| 11 | 80 14.02 | 152X72 2SF1G .2512 AC | 2 | REID, DAVID & THERESA H 543 NEW DURHAM RD METUCHEN NJ 543 NEW DURHAM RD. | 08840 08840 / | 88,100 51,900 140,000 | | 140,000 | | | 1 | 0.00 8,919.40 4,561.90 |
| 12 | 80 14.03 | 62X100 1S-F-R .1423 AC | 2 | FOLEY, JAMES & MARASCO, LAUREN 32 VOLKMAR PL METUCHEN, NJ 32 VOLKMAR PL. | 660 08840 R2 / 20 | 72,000 54,000 126,000 | | 126,000 | | | 1 | 0.00 8,027.46 4,105.71 |
| 13 | 80 14.04 | 131X101 2SFG2 2464 SF .3037 AC | 2 | KACANI, CHRISTOPHER M & TAMMY L 14 VOLKMAR PLACE METUCHEN, NJ 14 VOLKMAR PL. | 660 08840 / | 96,000 109,000 205,000 | | 205,000 | | | 1 | 0.00 13,060.55 6,679.93 |
| 14 | 80 15 | 100X100 2S-F-CL .2296 AC | 2 | NAGVEKAR, RAVINDRA & JYOTSNA 11 VOLKMAR PL METUCHEN, NJ 11 VOLKMAR PL. | 660 08840 R2 / 20 | 125,000 235,000 360,000 | | 360,000 | | | 1 | 0.00 22,935.60 11,730.60 |
| Page Totals | | | | | | 1,145,900 1,209,600 | 0 | 2,355,500 | | | | Block: 80 Lot: 15 |

| 1 | 2 | 3 | 4 | 5 | 6 | 7 | 8 | 9 | 10 | 11 | | |
|-------------|---|---|---------------|--|---|---------------------------------|---------------------------|----------------------|------------------------------|-------------------------|--------------|---|
| Line | Block No Lot No. Qualification Account # | Land Dimensions Building Description Additional Lots Acreage | Prop Class | Owner's Name Address City State Property Location | Billing Code Zip Code Zoning/Tax Map Pg | Value | Exemptions Code Amount | Net Taxable Value | Deductions Code No Owners | Special Tax Codes | Num Units | Deduction Amt 2022 Tax 2023 1st |
| | | | | | | Land Improvemnt Total | | | | | | |
| 1 | 80 16.01 | 31X140 1/2 DUP 1513 SF .0996 AC | 2 | CHANG, JUNE 756B MIDDLESEX AVE METUCHEN, NJ 756B MIDDLESEX AVE. | 660 08840 R-2 / | 75,000 73,000 148,000 | | 148,000 | | | 1 | 0.00 9,429.08 4,822.58 |
| 2 | 80 16.02 | 31X149 1/2 DUP 1513 SF .1060 AC | 2 | KOPEC, MIECZYSLAW & JANINA 756A MIDDLESEX AVE. METUCHEN, NJ 756A MIDDLESEX AVE. | 672 08840 R-2 / | 75,000 73,000 148,000 | | 148,000 | | | 1 | 0.00 9,429.08 4,822.58 |
| 3 | 80 17 | 184 X 140 9 UNITS .5914 AC | 4C | YMC PROPERTIES LLC P.O.BOX 412 MT. FREEDOM, NJ 756 MIDDLESEX AVE. | 07970 / | 150,000 230,000 380,000 | | 380,000 | | | 1 | 0.00 24,209.80 12,382.30 |
| 4 | 81 1.01 | 20195 SQ.FT. 9.01,13 .4636 AC | 15C | BOROUGH OF METUCHEN 500 MAIN ST. METUCHEN, NJ MIDDLESEX AVE | 08840 / | 300,000 0 300,000 | | *Exempt* | | | 1 | 0.00 0.00 0.00 |
| 5 | 81 17 | 329X205 1S OFFICE 17.01 1.5483 AC | 4A | SOMKOM LLC 7 GREENBRIER LN SCOTCH PLAINS, NJ 481 MEMORIAL PKY. | 07076 / | 217,000 598,000 815,000 | | 815,000 | | | 1 | 0.00 51,923.65 26,556.78 |
| 6 | 82 1.011 | 44690 SQ.FT. 33 APTS 1.0259 AC | 4C | 395 PLEASANT VALLEY LP 95 CENTRAL AVE METUCHEN, NJ 95 CENTRAL AVE. | 08840 R6 / 21 | 890,000 990,000 1,880,000 | | 1,880,000 | | | 1 | 0.00 119,774.80 61,259.80 |
| 7 | 82 43 | 75X108 2S-F-L .1860 AC | 2 | FAN, MINGWEI 157 DURHAM AVE METUCHEN, NJ 157 DURHAM AVE. | 08840 R6 / 21 | 75,000 41,000 116,000 | | 116,000 | | | 1 | 0.00 7,390.36 3,779.86 |
| 8 | 82 47 C01 | 1/2 DUPLEX .0000 AC | 2 | CHAKROVORTY,RITAM & KHAMBETE,KETKI 159 DURHAM AVE METUCHEN, NJ 159 DURHAM AVE. | 08840 / | 100,000 175,000 275,000 | | 275,000 | | | | 0.00 17,520.25 8,960.88 |
| 9 | 82 47 C02 | 1/2 DUPLEX .0000 AC | 2 | VAKHARIA, SAGAR & KINJAL 161 DURHAM AVE UNIT C002 METUCHEN, NJ 161 DURHAM AVE. | 08840 / | 100,000 175,000 275,000 | | 275,000 | | | | 0.00 17,520.25 8,960.88 |
| 10 | 82 48 | 50X200 1.5SS1G .2296 AC | 2 | WINN,THERESA R. 163 DURHAM AVE. METUCHEN, NJ 163 DURHAM AVE. | 08840 R6 / 21 | 86,000 44,000 130,000 | | 130,000 | S1 1 | | 1 | 250.00 8,032.30 4,111.05 |
| 11 | 82 53.01 | 21X54 2S-F-W .0260 AC | 2 | WANI, MAHESH & JASANI, PURVI 171 DURHAM AVE METUCHEN, NJ 171 DURHAM AVE. | 672 08840 R6 / 21 | 41,000 82,000 123,000 | | 123,000 | | | 1 | 0.00 7,836.33 4,007.96 |
| 12 | 82 53.02 | 21X54 2S-F-W .0260 AC | 2 | ROSSY, WILLIAM H 47 OTTER CREEK ROAD SKILLMAN, NJ 173 DURHAM AVE. | 08558 R6 / 21 | 42,000 83,000 125,000 | | 125,000 | | | 1 | 0.00 7,963.75 4,073.13 |
| 13 | 82 53.03 | 21X54 2S-F-W .0260 AC | 2 | QUADREL, COLETTE 175 DURHAM AVE. METUCHEN, NJ 175 DURHAM AVE. | 660 08840 R6 / 21 | 41,000 82,000 123,000 | | 123,000 | | | 1 | 0.00 7,836.33 4,007.96 |
| 14 | 82 53.04 | 21X54 2S-F-W 1295 SF .0260 AC | 2 | CHEN, SUQIN 177 DURHAM AVE METUCHEN, NJ 177 DURHAM AVE. | 660 08840 R6 / 21 | 41,000 94,000 135,000 | | 135,000 | | | 1 | 0.00 8,600.85 4,398.98 |
| Page Totals | | | | S1 250 | | 1,933,000 2,740,000 | 0 | 4,673,000 | | | | Block: 82 Lot: 53.04 |

| 1 | 2 | 3 | 4 | 5 | 6 | 7 | 8 | 9 | 10 | 11 | | |
|-------------|---|---|---------------|---|---|------------------------------|---------------------------|----------------------|------------------------------|-------------------------|--------------|---|
| Line | Block No Lot No. Qualification Account # | Land Dimensions Building Description Additional Lots Acreage | Prop Class | Owner's Name Address City State Property Location | Billing Code Zip Code Zoning/Tax Map Pg | Value | Exemptions Code Amount | Net Taxable Value | Deductions Code No Owners | Special Tax Codes | Num Units | Deduction Amt 2022 Tax 2023 1st |
| | | | | | | Land Improvemnt Total | | | | | | |
| 1 | 82 53.05 | 21X54 2S-F-W,FF BSMT .0260 AC | 2 | GUNASEKARAN,R K & KUMARASWAMY, Y 179 DURHAM AVE METUCHEN, NJ 179 DURHAM AVE. | 660 08840 R6 / 21 | 41,000 109,000 150,000 | | 150,000 | | | 1 | 0.00 9,556.50 4,887.75 |
| 2 | 82 53.06 | 21X54 2S-F-W,240SF DK .0260 AC | 2 | SY, ROSELLE 181 DURHAM AVE METUCHEN, NJ 181 DURHAM AVE. | 08840 R6 / 21 | 41,000 84,000 125,000 | | 125,000 | | | 1 | 0.00 7,963.75 4,073.13 |
| 3 | 82 53.07 | 21X54 2S-F-W,240SF DK .0260 AC | 2 | CHERUKU, SANTOSH & GOLI, CHANDINI 183 DURHAM AVE METUCHEN, NJ 183 DURHAM AVE. | 660 08840 R6 / 21 | 41,000 99,000 140,000 | | 140,000 | | | 1 | 0.00 8,919.40 4,561.90 |
| 4 | 82 53.08 | 21X54 2S-F-W,FFB 3FX .0260 AC | 2 | PONNUSAMY, ARAVIND K & ANITHA A 185 DURHAM AVE METUCHEN, NJ 185 DURHAM AVE. | 08840 R6 / 21 | 41,000 92,000 133,000 | | 133,000 | | | 1 | 0.00 8,473.43 4,333.81 |
| 5 | 82 53.09 | 21X54 2S-F-W .0260 AC | 2 | RAYVEN HEIGHTS LLC 345 PLAINFIELD AVE, #303 EDISON, NJ 187 DURHAM AVE. | 08817 R6 / 21 | 41,000 83,000 124,000 | | 124,000 | | | 1 | 0.00 7,900.04 4,040.54 |
| 6 | 82 53.10 1295SQFT | 21X54 2S-F-W,FFB 3FX .0260 AC | 2 | NARAYANA, SEKHAR 189 DURHAM AVE METUCHEN, NJ 189 DURHAM AVE. | 660 08840 R6 / 21 | 41,000 92,000 133,000 | | 133,000 | | | 1 | 0.00 8,473.43 4,333.81 |
| 7 | 82 53.11 | 21X54 2S-F-W,FF BSMT .0260 AC | 2 | DELONG, RUTH P.O. BOX 443 METUCHEN, NJ 191 DURHAM AVE. | 08840 R6 / 21 | 41,000 92,000 133,000 | | 133,000 | | | 1 | 0.00 8,473.43 4,333.81 |
| 8 | 82 53.12 | 21X54 2S-F-W .0260 AC | 2 | GROSSMAN, MARK 193 DURHAM AVENUE METUCHEN, NJ 193 DURHAM AVE. | 660 08840 R6 / 21 | 41,000 84,000 125,000 | | 125,000 | | | 1 | 0.00 7,963.75 4,073.13 |
| 9 | 82 53.13 P0001 | 0.68 ACRE METUCHEN CORNER .6800 AC | 15F | METUCHEN CORNERS/- MARK GROSSMAN 193 DURHAM AVE METUCHEN, NJ 171-193 DURHAM AVE. | 08840 R6 / 21 | 0 0 0 | | *Exempt* | | | 1 | 0.00 0.00 0.00 |
| 10 | 82 60 | 52X204 AVG 2S F AG1 .2435 AC | 2 | RAMANI, SHANKAR & RAMJI, M 197 DURHAM AVE. METUCHEN, NJ 197 DURHAM AVE. | 08840 R6 / 21 | 71,000 127,000 198,000 | | 198,000 | | | 1 | 0.00 12,614.58 6,451.83 |
| 11 | 82.01 1 | 35X111 IRR. 2S-F-CL 2197 SF .0000 AC | 2 | WHITE, DEBORAH-TRUSTEE 12 PARK SQUARE METUCHEN, NJ 12 PARK SQUARE | 660 08840 B5 / 21 | 65,000 185,000 250,000 | | 250,000 | | | 1 | 0.00 15,927.50 8,146.25 |
| 12 | 82.01 2 | 40X111 2S-F-CL 2197 SF .1019 AC | 2 | PRAKASH, ARUN & SREEDHARAN, SHAINA 11 PARK SQUARE METUCHEN, NJ 11 PARK SQUARE | 08840 B5 / 21 | 65,000 160,000 225,000 | | 225,000 | | | 1 | 0.00 14,334.75 7,331.63 |
| 13 | 82.01 3 | 45X111 2S-F-CL 2197 SF .1147 AC | 2 | SHARMA, RAJESH 379 MIDDLESEX AVE. METUCHEN, NJ 10 PARK SQUARE | 08840 B5 / 21 | 65,000 160,000 225,000 | | 225,000 | | | 1 | 0.00 14,334.75 7,331.63 |
| 14 | 82.01 4 C0001 | .0000 AC | 2 | SQUARE ARMS LLC 811 AMBOY AVE-STE E EDISON, NJ 1 PARK SQUARE | 08837 B5 / 21 | 30,000 40,000 70,000 | | 70,000 | | | 1 | 0.00 4,459.70 2,280.95 |
| Page Totals | | | | | | 624,000 1,407,000 | 0 | 2,031,000 | | | | Block: 82.01 Lot: 4 |

| 1 | 2 | 3 | | 4 | | | 5 | 6 | 7 | 8 | 9 | 10 | 11 | |
|-------------|---|---|---------------|---|---|------------------------------|---|---------------------------|------------------------|------------------------------|-------------------------|--------------|-------------------------------|----------|
| Line | Block No Lot No. Qualification Account # | Land Dimensions Building Description Additional Lots Acreage | Prop Class | Owner's Name Address City State Property Location | Billing Code Zip Code Zoning/Tax Map Pg | Value | | Exemptions Code Amount | Net Taxable Value | Deductions Code No Owners | Special Tax Codes | Num Units | Deduction Amt | |
| | | | | | | Land Improvemnt Total | | | | | | | 2022 Tax | 2023 1st |
| 1 | 82.01 4 C0002 | .0000 AC | 2 | SQUARE ARMS LLC 811 AMBOY AVE-STE E EDISON, NJ 2 PARK SQUARE | 08837 B5 / 21 | 30,000 25,000 55,000 | | 55,000 | | | | 1 | 0.00 3,504.05 1,792.18 | |
| 2 | 82.01 4 C0003 | 1242 SF CONDO .0000 AC | 2 | SQUARE ARMS LLC 811 AMBOY AVE-STE E EDISON, NJ 3 PARK SQUARE | 08837 B5 / 21 | 30,000 50,000 80,000 | | 80,000 | | | | 1 | 0.00 5,096.80 2,606.80 | |
| 3 | 82.01 4 C0004 | .0000 AC | 2 | SQUARE ARMS LLC 811 AMBOY AVE-STE E EDISON, NJ 4 PARK SQUARE | 08837 B5 / 21 | 30,000 15,000 45,000 | | 45,000 | | | | 1 | 0.00 2,866.95 1,466.33 | |
| 4 | 82.01 4 C0005 | .0000 AC | 2 | SQUARE ARMS LLC 811 AMBOY AVE-STE E EDISON, NJ 5 PARK SQUARE | 08837 B5 / 21 | 30,000 15,000 45,000 | | 45,000 | | | | 1 | 0.00 2,866.95 1,466.33 | |
| 5 | 82.01 4 C0006 | .0000 AC | 2 | SQUARE ARMS LLC 811 AMBOY AVE-STE E EDISON, NJ 6 PARK SQUARE | 08837 B5 / 21 | 30,000 35,000 65,000 | | 65,000 | | | | 1 | 0.00 4,141.15 2,118.03 | |
| 6 | 82.01 4 C0007 | .0000 AC | 2 | SQUARE ARMS LLC 811 AMBOY AVE-STE E EDISON, NJ 7 PARK SQUARE | 08837 / | 30,000 15,000 45,000 | | 45,000 | | | | 1 | 0.00 2,866.95 1,466.33 | |
| 7 | 82.01 4 C0008 | .0000 AC | 2 | SQUARE ARMS LLC 811 AMBOY AVE-STE E EDISON, NJ 8 PARK SQUARE | 08837 B5 / 21 | 30,000 70,000 100,000 | | 100,000 | | | | 1 | 0.00 6,371.00 3,258.50 | |
| 8 | 82.01 4 C0009 | .0000 AC | 2 | SQUARE ARMS LLC 811 AMBOY AVE-STE E EDISON, NJ 9 PARK SQUARE | 08837 B5 / 21 | 30,000 25,000 55,000 | | 55,000 | | | | 1 | 0.00 3,504.05 1,792.18 | |
| 9 | 82.01 5 C0001 | 2SFCL 1260 SF .0000 AC | 2 | DOLMETSCH,CHRISTIAN&GRAF,CHRISTINE 1 CENTRAL SQUARE PARK METUCHEN, NJ 1 CENTRAL SQUARE PK. | 660 08840 B5 / 21 | 30,000 149,000 179,000 | | 179,000 | | | | 1 | 0.00 11,404.09 5,832.72 | |
| 10 | 82.01 5 C0002 | 2SFCL 1260 SF .0000 AC | 2 | SHUM, KITTY 2 CENTRAL SQUARE PARK METUCHEN, NJ 2 CENTRAL SQUARE PK | 660 08840 B5 / 21 | 30,000 117,000 147,000 | | 147,000 | | | | 1 | 0.00 9,365.37 4,790.00 | |
| 11 | 82.01 5 C0003 | .0000 AC | 2 | YEUNG, SEE LAM & CHEN, ANNIE 3 CENTRAL SQUARE PARK METUCHEN, NJ 3 CENTRAL SQUARE PK. | 672 08840 B5 / 21 | 30,000 115,000 145,000 | | 145,000 | | | | 1 | 0.00 9,237.95 4,724.83 | |
| 12 | 82.01 5 C0004 | 2SFCL 1032 SF .0000 AC | 2 | CHEUNG, SKY 4 CENTRAL SQUARE PARK #4 METUCHEN, NJ 4 CENTRAL SQUARE PK. | 660 08840 B5 / 21 | 30,000 115,000 145,000 | | 145,000 | | | | 1 | 0.00 9,237.95 4,724.83 | |
| 13 | 82.01 5 C0005 | .0000 AC | 2 | COWHEY,JEANNE &JOHN &MOORE,JENNIFER 5 CENTRAL SQ PARK METUCHEN, NJ 5 CENTRAL SQUARE PK | 08840 B5 / 21 | 30,000 116,000 146,000 | | 146,000 | | | | 1 | 0.00 9,301.66 4,757.41 | |
| 14 | 82.01 5 C0006 | 2SFCL 1100 SF .0000 AC | 2 | BUSH, NICOLE 6 CENTRAL SQUARE PARK METUCHEN, NJ 6 CENTRAL SQUARE PK. | 2885 08840 B5 / 21 | 30,000 116,200 146,200 | | 146,200 | | | | 1 | 0.00 9,314.40 4,763.93 | |
| Page Totals | | | | | | 420,000 978,200 | 0 | 1,398,200 | Block: 82.01 Lot: 5 | | | | | |

| 1 | 2 | 3 | 4 | 5 | 6 | 7 | 8 | 9 | 10 | 11 | | |
|-------------|---|---|---------------|--|---|------------------------------|---------------------------|----------------------|------------------------------|-------------------------|--------------|---|
| Line | Block No Lot No. Qualification Account # | Land Dimensions Building Description Additional Lots Acreage | Prop Class | Owner's Name Address City State Property Location | Billing Code Zip Code Zoning/Tax Map Pg | Value | Exemptions Code Amount | Net Taxable Value | Deductions Code No Owners | Special Tax Codes | Num Units | Deduction Amt 2022 Tax 2023 1st |
| | | | | | | Land Improvemnt Total | | | | | | |
| 1 | 82.01 5 C0007 | 2SFCL 1032 SF .0000 AC | 2 | LAZARUS, MICHAEL L & GYORGYI 7 CENTRAL SQUARE PARK METUCHEN, NJ 7 CENTRAL SQUARE PK. | 08840 B5 / 21 | 30,000 114,200 144,200 | | 144,200 | | | 1 | 0.00 9,186.98 4,698.76 |
| 2 | 82.01 5 C0008 | 2SFCL 1032 SF .0000 AC | 2 | CARROZZA, ROBERT J & SHEILA M 8 CENTRAL SQUARE PARK METUCHEN, NJ 8 CENTRAL SQUARE PK. | 660 08840 B5 / 21 | 30,000 120,000 150,000 | | 150,000 | | | 1 | 0.00 9,365.37 4,790.00 |
| 3 | 82.01 5 C0009 | 2SFCL 1540 SF .0000 AC | 2 | LU, STEVEN & LIN, YAN 9 CENTRAL SQUARE PARK METUCHEN, NJ 9 CENTRAL SQUARE PK. | 08840 B5 / 21 | 30,000 129,000 159,000 | | 159,000 | | | 1 | 0.00 10,129.89 5,181.02 |
| 4 | 82.01 5 C0010 | 2SFCL 1540 SF .0000 AC | 2 | GUO, XIAO & JIA, GUANHUA 9024 EDGE PARK RD. VIENNA, VA 10 CENTRAL SQUARE PK. | 672 22182 B5 / 21 | 30,000 128,200 158,200 | | 158,200 | | | 1 | 0.00 10,078.92 5,154.95 |
| 5 | 82.01 5 C0011 | 2SFCL 1340 SF .0000 AC | 2 | IP, CHEUK YIU 11 CENTRAL SQUARE PARK METUCHEN, NJ 11 CENTRAL SQUARE PK. | 660 08840 B5 / 21 | 30,000 130,000 160,000 | | 160,000 | | | 1 | 0.00 10,193.60 5,213.60 |
| 6 | 82.01 5 C0012 | 2SFCL 1340 SF .0000 AC | 2 | PERUGU, S R K C & ANGIKREKULA, C 12 CENTRAL SQUARE PARK METUCHEN, NJ 12 CENTRAL SQUARE PK. | 660 08840 B5 / 21 | 30,000 128,200 158,200 | | 158,200 | | | 1 | 0.00 10,078.92 5,154.95 |
| 7 | 82.01 5 C0013 | 2SFCL 1630 SF .0000 AC | 2 | WIJEDASA ESTATE LLC 3 ROWLAND PL METUCHEN, NJ 13 CENTRAL SQUARE PK. | 672 08840 B5 / 21 | 30,000 130,000 160,000 | | 160,000 | | | 1 | 0.00 10,193.60 5,213.60 |
| 8 | 82.01 5 C0014 | 2SFCL 1630 SF .0000 AC | 2 | VELASCO, SCOTT & RENATTA 10 KEEN LN EDISON, NJ 14 CENTRAL SQUARE PK. | 08820 B5 / 21 | 30,000 128,200 158,200 | | 158,200 | | | 1 | 0.00 10,078.92 5,154.95 |
| 9 | 82.01 5 C0015 | 2SFCL 1340 SF .0000 AC | 2 | PARK, ROBERT H & BO K 15 CENTRAL SQUARE PARK METUCHEN, NJ 15 CENTRAL SQUARE PK. | 660 08840 B5 / 21 | 30,000 128,200 158,200 | | 158,200 | | | 1 | 0.00 10,078.92 5,154.95 |
| 10 | 82.01 5 C0016 | 2SFCL 1340 SF .0000 AC | 2 | JACOBI IRREVOCABLE FAMILY TRUST 16 CENTRAL SQUARE PRK, #16 METUCHEN, NJ 16 CENTRAL SQUARE PK. | 660 08840 B5 / 21 | 30,000 128,200 158,200 | | 158,200 | | | 1 | 0.00 10,078.92 5,154.95 |
| 11 | 82.01 6 | 23X102 IRR 2SF2G .0000 AC | 2 | MEHTA, NIKHIL J 17 CENTRAL SQUARE PARK METUCHEN, NJ 17 CENTRAL SQUARE PK. | 660 08840 B5 / 21 | 65,000 158,900 223,900 | | 223,900 | | | 1 | 0.00 14,264.67 7,295.79 |
| 12 | 82.01 7 | 33X100 IRR 2SF2G .0000 AC | 2 | WEE, DONALD S & PENNY Y 18 CENTRAL SQUARE PARK METUCHEN, NJ 18 CENTRAL SQUARE PK. | 08840 B5 / 21 | 65,000 158,900 223,900 | | 223,900 | | | 1 | 0.00 14,264.67 7,295.79 |
| 13 | 82.01 8 | 34X100 IRR 2SF2G .0000 AC | 2 | WEIDEL, JOYCE A & RAYMOND J 19 CENTRAL SQUARE PARK METUCHEN, NJ 19 CENTRAL SQUARE PK. | 08840 / | 65,000 151,000 216,000 | | 216,000 | | | 1 | 0.00 13,761.36 7,038.36 |
| 14 | 82.01 9 | 41X98 IRR. 2SF .0000 AC | 2 | SHABNAM, SHAHIDA & KHAN, AFZAL D P.O. BOX 4106 METUCHEN, NJ 20 CENTRAL SQUARE PK. | 08840 B5 / 21 | 65,000 160,900 225,900 | | 225,900 | | | 1 | 0.00 14,392.09 7,360.96 |
| Page Totals | | | | | | 560,000 1,893,900 | 0 | 2,453,900 | | | | Block: 82.01 Lot: 9 |

| 1 | 2 | 3 | 4 | 5 | 6 | 7 | 8 | 9 | 10 | 11 | | |
|-------------|---|---|---------------|--|---|------------------------------|---------------------------|----------------------|------------------------------|-------------------------|--------------|---|
| Line | Block No Lot No. Qualification Account # | Land Dimensions Building Description Additional Lots Acreage | Prop Class | Owner's Name Address City State Property Location | Billing Code Zip Code Zoning/Tax Map Pg | Value | Exemptions Code Amount | Net Taxable Value | Deductions Code No Owners | Special Tax Codes | Num Units | Deduction Amt 2022 Tax 2023 1st |
| | | | | | | Land Improvemnt Total | | | | | | |
| 1 | 82.01 10 | 30X88 IRR 25G2G .0000 AC | 2 | MARTYNOVICH, ALEXANDER & NATALIYA 21 CENTRAL SQUARE PARK METUCHEN, NJ 21 CENTRAL SQUARE PK. | 08840 B5 / 21 | 65,000 175,000 240,000 | | 240,000 | | | 1 | 0.00 15,290.40 7,820.40 |
| 2 | 82.01 11 | 43X99 IRR. 2SF2G .0000 AC | 2 | DONG, JENNIFER 22 CENTRAL SQUARE PARK METUCHEN, NJ 22 CENTRAL SQUARE PK. | 660 08840 B5 / 21 | 65,000 165,000 230,000 | | 230,000 | | | 1 | 0.00 14,653.30 7,494.55 |
| 3 | 82.01 12 | 41X95 IRR. .0000 AC | 2 | SOMASUNDARAM, C & CHEZIAN, S 23 CENTRAL SQUARE PARK METUCHEN NJ 23 CENTRAL SQUARE PK. | 08840 B5 / 21 | 65,000 197,000 262,000 | | 262,000 | | | 1 | 0.00 16,692.02 8,537.27 |
| 4 | 82.01 13 | 35X95 IRR 2SF2G .0000 AC | 2 | DIZON, GENEVIEVE 24 CENTRAL SQUARE PARK METUCHEN, NJ 24 CENTRAL SQUARE PK. | 660 08840 B5 / 21 | 65,000 170,000 235,000 | | 235,000 | | | 1 | 0.00 14,971.85 7,657.48 |
| 5 | 82.01 14 | 38X104 IRR 2SF2G .0000 AC | 2 | PENG, TZU-CHIEN & LEE, MENG-HAUR 25 CENTRAL SQUARE PARK METUCHEN, NJ 25 CENTRAL SQUARE PK. | 08840 B5 / 21 | 65,000 160,900 225,900 | | 225,900 | | | 1 | 0.00 14,392.09 7,360.96 |
| 6 | 82.01 15 | 42X104 IRR. 2SF2G .0000 AC | 2 | CHEN, MING CHE & TANGCHEN, AN LI 26 CENTRAL SQUARE PARK METUCHEN, NJ 26 CENTRAL SQUARE PK. | 08840 B5 / 21 | 65,000 188,900 253,900 | | 253,900 | | | 1 | 0.00 16,175.97 8,273.34 |
| 7 | 82.01 16 | 39X104 IRR 2SF .0000 AC | 2 | KWOK, ALBERT & CHAN, WAILING 27 CENTRAL SQUARE PARK METUCHEN, NJ 27 CENTRAL SQUARE PK. | 08840 B5 / 21 | 65,000 189,900 254,900 | | 254,900 | | | 1 | 0.00 16,239.68 8,305.92 |
| 8 | 82.01 17 | 38X95 IRR 2SF .0000 AC | 2 | DSOUZA, LAVINA & SEQUEIRA, RONALD W 28 CENTRAL SQUARE PARK METUCHEN, NJ 28 CENTRAL SQUARE PK | 660 08840 B5 / 21 | 65,000 180,800 245,800 | | 245,800 | | | 1 | 0.00 15,659.92 8,009.39 |
| 9 | 82.01 18 | 40X95 IRR 2SF 2722 SQFT .0000 AC | 2 | RAMESH, VINAY & VINAY, KAMALABHARATHI 29 CENTRAL SQUARE PARK METUCHEN, NJ 29 CENTRAL SQUARE PK. | 08840 B5 / 21 | 65,000 180,000 245,000 | | 245,000 | | | 1 | 0.00 15,608.95 7,983.33 |
| 10 | 82.01 19 | 32X106 IRR .0000 AC | 2 | SARSONY, JR, ROBERT 30 CENTRAL SQUARE METUCHEN, NJ 30 CENTRAL SQUARE PK. | 672 08840 B5 / 21 | 65,000 188,900 253,900 | | 253,900 | | | 1 | 0.00 16,175.97 8,273.34 |
| 11 | 82.01 20 | 43X105 IRR 2S-F-CL 2200 SF .0000 AC | 2 | SHAIK, ABDUL M&KOTHACHERUVU, RUKSANA 31 CENTRAL SQUARE PARK METUCHEN, NJ 31 CENTRAL SQUARE PK. | 660 08840 B5 / 21 | 65,000 161,000 226,000 | | 226,000 | | | 1 | 0.00 14,398.46 7,364.21 |
| 12 | 82.01 21 | 26X95 IRR 2SF .0000 AC | 2 | UDOV, LEONID & NATALYA 32 CENTRAL SQUARE PARK METUCHEN, NJ 32 CENTRAL SQUARE PK. | 672 08840 B5 / 21 | 65,000 162,000 227,000 | | 227,000 | | | 1 | 0.00 14,462.17 7,396.80 |
| 13 | 82.01 22 | 33X95 IRR 2SF .0000 AC | 2 | YU, XIANG & SUN, JUNYU 33 CENTRAL SQUARE PARK METUCHEN, NJ 33 CENTRAL SQUARE PK. | 672 08840 B5 / 21 | 66,000 160,000 226,000 | | 226,000 | | | 1 | 0.00 14,398.46 7,364.21 |
| 14 | 82.01 23 | 39X105 IRR .0000 AC | 2 | JAIN, VISHAL K & SHAH, MITTAL K 34 CENTRAL SQUARE PARK METUCHEN, NJ 34 CENTRAL SQUARE PK. | 660 08840 B5 / 21 | 65,000 150,600 215,600 | | 215,600 | | | 1 | 0.00 13,735.88 7,025.33 |
| Page Totals | | | | | | 911,000 2,430,000 | 0 | 3,341,000 | | | | Block: 82.01 Lot: 23 |

| 1 | 2 | 3 | | 4 | | 5 | 6 | 7 | 8 | 9 | 10 | 11 |
|-------------|---|---|---------------|--|---|------------------------------|---------------------------|----------------------|------------------------------|-------------------------|--------------|---|
| Line | Block No Lot No. Qualification Account # | Land Dimensions Building Description Additional Lots Acreage | Prop Class | Owner's Name Address City State Property Location | Billing Code Zip Code Zoning/Tax Map Pg | Value | Exemptions Code Amount | Net Taxable Value | Deductions Code No Owners | Special Tax Codes | Num Units | Deduction Amt 2022 Tax 2023 1st |
| | | | | | | Land Improvemnt Total | | | | | | |
| 1 | 82.01 24 | 39X105 IRR 25-F-CL 2722 SF .0000 AC | 2 | TANINGCO, HARRY TUPAS, JR 35 CENTRAL SQUARE PARK METUCHEN, NJ 35 CENTRAL SQUARE PK. | 660 08840 B5 / 21 | 65,000 150,000 215,000 | | 215,000 | | | 1 | 0.00 13,697.65 7,005.78 |
| 2 | 82.01 25 | 23X105 IRR 2SF .0000 AC | 2 | MUNIKRISHNAN, MANIVANNAN S 36 CENTRAL SQUARE PARK METUCHEN NJ 36 CENTRAL SQUARE PK. | 08840 B5 / 21 | 65,000 147,700 212,700 | | 212,700 | | | 1 | 0.00 13,551.12 6,930.83 |
| 3 | 82.01 26 C0037 | .0000 AC | 2 | RUAN, CONG 37 CENTRAL SQUARE PARK METUCHEN, NJ 37 CENTRAL SQUARE PK. | 660 08840 B5 / 21 | 30,000 120,000 150,000 | | 150,000 | | | 1 | 0.00 9,556.50 4,887.75 |
| 4 | 82.01 26 C0038 | 1268 SF .0000 AC | 2 | SHEN, LIJING & LI, DONG 38 CENTRAL SQUARE PARK METUCHEN, NJ 38 CENTRAL SQUARE PK. | 08840 B5 / 21 | 30,000 116,000 146,000 | | 146,000 | | | 1 | 0.00 9,301.66 4,757.41 |
| 5 | 82.01 26 C0039 | .0000 AC | 2 | KUSMICK, KENNETH & ARLENE 39 CENTRAL SQUARE PARK METUCHEN, NJ 39 CENTRAL SQUARE PK. | 08840 B5 / 21 | 30,000 116,200 146,200 | | 146,200 | V1 2 | | 1 | 250.00 9,064.40 4,638.93 |
| 6 | 82.01 26 C0040 | 1063SF+FIN BSMT .0000 AC | 2 | LIN, THOMAS & CARRIE 16 SYLVAN AVE METUCHEN, NJ 40 CENTRAL SQUARE PK. | 660 08840 B5 / 21 | 30,000 114,200 144,200 | | 144,200 | | | 1 | 0.00 9,186.98 4,698.76 |
| 7 | 82.01 26 C0041 | .0000 AC | 2 | SHAH, VIVEK N 41 CENTRAL SQUARE PARK METUCHEN, NJ 41 CENTRAL SQUARE PK. | 660 08840 B5 / 21 | 30,000 116,200 146,200 | | 146,200 | | | 1 | 0.00 9,314.40 4,763.93 |
| 8 | 82.01 26 C0042 | .0000 AC | 2 | SHLIAN, IRIT 42 CENTRAL SQUARE METUCHEN, NJ 42 CENTRAL SQUARE PK. | 672 08840 B5 / 21 | 30,000 116,200 146,200 | | 146,200 | | | 1 | 0.00 9,314.40 4,763.93 |
| 9 | 82.01 26 C0043 | .0000 AC | 2 | WONG, PETER & LIU, SOUHAN 9 AMARYLLIS LN PISCATAWAY, NJ 43 CENTRAL SQUARE PK. | 08854 B5 / 21 | 30,000 120,000 150,000 | | 150,000 | | | 1 | 0.00 9,556.50 4,887.75 |
| 10 | 82.01 26 C0044 | .0000 AC | 2 | LATIZ-LARGE, DIANE 44 CENTRAL SQUARE PARK METUCHEN NJ 44 CENTRAL SQUARE PK. | 660 08840 B5 / 21 | 30,000 120,000 150,000 | | 150,000 | | | 1 | 0.00 9,556.50 4,887.75 |
| 11 | 82.01 26 C0045 | .0000 AC | 2 | KABIR, B & CHOWDHURY-KABIR, S 45 CENTRAL SQUARE PK METUCHEN, NJ 45 CENTRAL SQUARE PK. | 672 08840 B5 / 21 | 30,000 140,000 170,000 | | 170,000 | | | 1 | 0.00 10,830.70 5,539.45 |
| 12 | 82.01 26 C0046 | .0000 AC | 2 | V3 INVESTMENTS LLC 46 CENTRAL SQUARE PARK METUCHEN, NJ 46 CENTRAL SQUARE PK. | 08840 B5 / 21 | 30,000 128,200 158,200 | | 158,200 | | | 1 | 0.00 10,078.92 5,154.95 |
| 13 | 82.01 26 C0047 | .0000 AC | 2 | KOYNOV, ATHANAS A & SARA 47 CENTRAL SQUARE PARK METUCHEN, NJ 47 CENTRAL SQUARE PK. | 660 08840 B5 / 21 | 30,000 128,200 158,200 | | 158,200 | | | 1 | 0.00 10,078.92 5,154.95 |
| 14 | 82.01 26 C0048 | .0000 AC | 2 | PARACKEL, AJITHLAL 48 CENTRAL SQUARE PARK METUCHEN, NJ 48 CENTRAL SQUARE PK. | 08840 B5 / 21 | 30,000 128,200 158,200 | | 158,200 | | | 1 | 0.00 10,078.92 5,154.95 |
| Page Totals | | | | V1 250 | | 490,000 1,761,100 | 0 | 2,251,100 | | | | Block: 82.01 Lot: 26 |

| 1 | 2 | 3 | 4 | 5 | 6 | 7 | 8 | 9 | 10 | 11 | | |
|-------------|---|---|---------------|--|---|------------------------------|---------------------------|----------------------|------------------------------|-------------------------|--------------|---|
| Line | Block No Lot No. Qualification Account # | Land Dimensions Building Description Additional Lots Acreage | Prop Class | Owner's Name Address City State Property Location | Billing Code Zip Code Zoning/Tax Map Pg | Value | Exemptions Code Amount | Net Taxable Value | Deductions Code No Owners | Special Tax Codes | Num Units | Deduction Amt 2022 Tax 2023 1st |
| | | | | | | Land Improvemnt Total | | | | | | |
| 1 | 82.01 26 C0049 | 1688 SQ.FT .0000 AC | 2 | HOSSAIN, SAIMA & SUNIYA, TASMIA H 49 CENTRAL SQUARE PARK METUCHEN, NJ 49 CENTRAL SQUARE PK. | 672 08840 B5 / 21 | 30,000 130,000 160,000 | | 160,000 | | | 1 | 0.00 10,193.60 5,213.60 |
| 2 | 82.01 26 C0050 | 1688 SQ.FT. .0000 AC | 2 | HONG, SHU 50 CENTRAL SQUARE PARK METUCHEN NJ 50 CENTRAL SQUARE PK. | 660 08840 B5 / 21 | 30,000 130,000 160,000 | | 160,000 | | | 1 | 0.00 10,193.60 5,213.60 |
| 3 | 82.01 26 C0051 | .0000 AC | 2 | WANG, WEIXUN 51 CENTRAL SQUARE PARK METUCHEN, NJ 51 CENTRAL SQUARE PK. | 660 08840 B5 / 21 | 30,000 128,200 158,200 | | 158,200 | | | 1 | 0.00 10,078.92 5,154.95 |
| 4 | 82.01 26 C0052 | 1433 SQ.FT. .0000 AC | 2 | KANTER, EVAN 52 CENTRAL SQUARE PARK METUCHEN, NJ 52 CENTRAL SQUARE PK. | 660 08840 B5 / 21 | 30,000 129,000 159,000 | | 159,000 | | | 1 | 0.00 10,129.89 5,181.02 |
| 5 | 82.01 27 C0016 | .0000 AC | 2 | SAMMOND, ELEANOR 16 PARK SQUARE METUCHEN, NJ 16 PARK SQUARE | 08840 B5 / 21 | 30,000 120,000 150,000 | | 150,000 | W1 1 | | 1 | 250.00 9,306.50 4,762.75 |
| 6 | 82.01 27 C0017 | 2SFCL 1380 SF .0000 AC | 2 | HO, HON YUNG & YU, FUNYEE 17 PARK SQUARE METUCHEN, NJ 17 PARK SQUARE | 08840 B5 / 21 | 30,000 128,200 158,200 | | 158,200 | | | 1 | 0.00 10,078.92 5,154.95 |
| 7 | 82.01 27 C0018 | 2SFCL 1380 SF .0000 AC | 2 | CAO, CHENG YING 18 PARK SQUARE METUCHEN, NJ 18 PARK SQUARE | 08840 B5 / 21 | 30,000 128,200 158,200 | | 158,200 | | | 1 | 0.00 10,078.92 5,154.95 |
| 8 | 82.01 27 C0019 | 2SFCL 1380 SF .0000 AC | 2 | MELCHIONE, ANTHONY & MATTHEW 19 PARK SQ METUCHEN, NJ 19 PARK SQUARE | 08840 B5 / 21 | 30,000 163,000 193,000 | | 193,000 | | | 1 | 0.00 12,296.03 6,288.91 |
| 9 | 82.01 27 C0020 | 2SFCL 1670 SF .0000 AC | 2 | RUSSIAN, SUZANNE 20 PARK SQ METUCHEN, NJ 20 PARK SQUARE | 660 08840 B5 / 21 | 30,000 120,000 150,000 | | 150,000 | | | 1 | 0.00 9,556.50 4,887.75 |
| 10 | 82.01 27 C0021 | 1580 SQ.FT. .0000 AC | 2 | CHAN, STEPHANIE & DANNY 21 PARK SQ METUCHEN, NJ 21 PARK SQUARE | 660 08840 B5 / 21 | 30,000 116,000 146,000 | | 146,000 | | | 1 | 0.00 9,301.66 4,757.41 |
| 11 | 82.01 27 C0022 | CONDO 1414 SQFT .0000 AC | 2 | CHEN, YUQING 1125 SUMMERTON ST. THE VILLAGES, FL 22 PARK SQUARE | 32162 B5 / 21 | 30,000 130,000 160,000 | | 160,000 | | | 1 | 0.00 10,193.60 5,213.60 |
| 12 | 82.01 28 | 45X111 2S-F-CL 2197 .1147 AC | 2 | PANDEY, MITHLESH & SHARMA, ANJALI 15 PARK SQ METUCHEN, NJ 15 PARK SQUARE | 660 08840 B5 / 21 | 65,000 185,000 250,000 | | 250,000 | | | 1 | 0.00 15,927.50 8,146.25 |
| 13 | 82.01 29 | 40X111 2S-F-CL 2200 SF .1019 AC | 2 | WONG, PATRICK S 14 PARK SQ METUCHEN, NJ 14 PARK SQUARE | 08840 B5 / 21 | 65,000 185,000 250,000 | | 250,000 | | | 1 | 0.00 15,927.50 8,146.25 |
| 14 | 82.01 30 | 42X110 IRR .0000 AC | 2 | SHAH, HEMANG & AMISHA 19 LARKSPUR DR. DAYTON, NJ 13 PARK SQUARE | 08810 B5 / 21 | 65,000 160,000 225,000 | | 225,000 | | | 1 | 0.00 14,334.75 7,331.63 |
| Page Totals | | | | W1 250 | | 525,000 1,952,600 | 0 | 2,477,600 | | | | Block: 82.01 Lot: 30 |

| 1 | 2 | 3 | 4 | 5 | 6 | 7 | 8 | 9 | 10 | 11 | | |
|-------------|---|---|---------------|---|---|-----------------------------------|---------------------------|----------------------|------------------------------|-------------------------|--------------|---|
| Line | Block No Lot No. Qualification Account # | Land Dimensions Building Description Additional Lots Acreage | Prop Class | Owner's Name Address City State Property Location | Billing Code Zip Code Zoning/Tax Map Pg | Value | Exemptions Code Amount | Net Taxable Value | Deductions Code No Owners | Special Tax Codes | Num Units | Deduction Amt 2022 Tax 2023 1st |
| | | | | | | Land Improvemnt Total | | | | | | |
| 1 | 82.02 31 | .21 AC. :82.01,4,5,26,27,32, .2100 AC | 1 | CENTRAL SQ.METUCHEN/PREMIER MGMTM 140 SYLVAN AVE ENGLEWOOD CLIFFS, NJ PARK SQUARE - OPEN SPACE | 07632 B5 / 21 | 10,000 0 10,000 | | 10,000 | | | 1 | 0.00 637.10 325.85 |
| 2 | 83 1.01 | 81,091 SQ.FT. 2BDG/13356/3000 .0019 AC | 4A | SUBURBAN SQUARE, LLC 228A PIERSON AVE. EDISON, NJ 85-87 CENTRAL AVE. | 660 08817 / | 561,600 518,400 1,080,000 | | 1,080,000 | | S01 | 1 | 0.00 71,398.80 36,487.80 |
| 3 | 83 10 | 61X140 2S-F-F .1961 AC | 4A | YAN XU HOLDINGS LLC 200 HAMPSHIRE CT PISCATAWAY, NJ 83 CENTRAL AVE. | 08854 R6 / 21 | 120,300 66,700 187,000 | | 187,000 | | S01 | 1 | 0.00 12,362.57 6,317.80 |
| 4 | 83 18 | 128X202 15-CB-A 20 .5936 AC | 4A | MOROS, ZACHARIAS & ZACHAROULA 73-4 WILSON AVE. ENGLISHTOWN, NJ 640 MIDDLESEX AVE. | 07726 B3 / 21 | 296,000 260,000 556,000 | | 556,000 | | S01 | 1 | 0.00 36,757.16 18,784.46 |
| 5 | 83 22 | 40X217 2SF-DENTAL OFFI .1993 AC | 4A | KUBINAK, GREGORY 652 MIDDLESEX AVE. METUCHEN NJ 652 MIDDLESEX AVE. | 08840 B3 / 21 | 86,400 74,000 160,400 | | 160,400 | | S01 | 1 | 0.00 10,604.04 5,419.11 |
| 6 | 83 24.01 | 116982 SQ.FT. 6 STRS 80 APTS 2.6855 AC | 4C | DG METUCHEN LLC 520 BROAD ST, FLOOR-6 NEWARK, NJ 656-660 MIDDLESEX AVE. | 660 07102 / | 725,000 7,635,000 8,360,000 | | 8,360,000 | | S01 | 1 | 0.00 552,679.60 282,442.60 |
| 7 | 83.01 33 | 1.0481 AC 1.0481 AC | 1 | PSEG SERVICES CORP,CORP PROP DEPT. 80 PARK PLAZA - 6TH FLOOR NEWARK, NJ MIDDLESEX AVE | 07102-4194 / | 220,000 0 220,000 | | 220,000 | | | 1 | 0.00 14,016.20 7,168.70 |
| 8 | 84 1 | 73X135 IRR 2S-F-O-1UG .0000 AC | 2 | GELBER, G M & GONZALEZ, S & ET AL 24 SCHOOL ST METUCHEN, NJ 24 SCHOOL ST. | 08840 R2 / 22 | 95,000 305,000 400,000 | | 400,000 | | | 1 | 0.00 25,484.00 13,034.00 |
| 9 | 84 5 | 50X135 1.5SF .1550 AC | 2 | TAGLIABOSCHI, GERARD L 30 SCHOOL ST METUCHEN, NJ 30 SCHOOL ST. | 08840 / | 85,000 48,000 133,000 | | 133,000 | | | 1 | 0.00 8,473.43 4,333.81 |
| 10 | 84 7 | 50X135 2S-F-CL 2144 SF .1550 AC | 2 | GORDON, KEARA & EBEN 32 SCHOOL ST. METUCHEN, NJ 32 SCHOOL ST. | 660 08840 R2 / 22 | 100,000 120,000 220,000 | | 220,000 | | | 1 | 0.00 14,016.20 7,168.70 |
| 11 | 84 9 | 50X135 2S-S-O .1550 AC | 2 | PILEGIS, JR, KARLIS & VITIN, ANDREW 36 SCHOOL STREET METUCHEN, NJ 36 SCHOOL ST. | 672 08840 R2 / 22 | 85,000 57,000 142,000 | | 142,000 | | | 1 | 0.00 9,046.82 4,627.07 |
| 12 | 84 11 | 50X135 2S-S-O-2UG .1550 AC | 2 | KOVAL, DAN & EVELYN 40 SCHOOL ST. METUCHEN, NJ 40 SCHOOL ST. | 660 08840-0000 / | 84,800 49,700 134,500 | | 134,500 | | | 1 | 0.00 8,569.00 4,382.69 |
| 13 | 84 13 | 50X135 2SF .1550 AC | 2 | SEDDIKI, YOUNES 44 SCHOOL ST METUCHEN, NJ 44 SCHOOL ST | 660 08840 / | 85,000 70,000 155,000 | | 155,000 | | | 1 | 0.00 9,875.05 5,050.68 |
| 14 | 84 15.01 | 50X135 1SF1G 15.02 .1550 AC | 2 | DITONNO, JASON & KROMMENHOEK, KATIE 48 SCHOOL ST METUCHEN, NJ 48 SCHOOL ST. | 660 08840 / | 85,000 75,000 160,000 | | 160,000 | | | 1 | 0.00 10,193.60 5,213.60 |
| Page Totals | | | | | | 2,639,100 9,278,800 | 0 | 11,917,900 | | | | Block: 84 Lot: 15.01 |

| 1 | 2 | 3 | 4 | 5 | 6 | 7 | 8 | 9 | 10 | 11 | | |
|-------------|---|---|---------------|---|---|-------------------------------|---------------------------|----------------------|------------------------------|-------------------------|--------------|---|
| Line | Block No Lot No. Qualification Account # | Land Dimensions Building Description Additional Lots Acreage | Prop Class | Owner's Name Address City State Property Location | Billing Code Zip Code Zoning/Tax Map Pg | Value | Exemptions Code Amount | Net Taxable Value | Deductions Code No Owners | Special Tax Codes | Num Units | Deduction Amt 2022 Tax 2023 1st |
| | | | | | | Land Improvemnt Total | | | | | | |
| 1 | 84 17 | 55X143 2SCB1G 50X135 19.01 .1806 AC | 2 | MONGA, K & V L/E SHARMA R K 56 SCHOOL ST METUCHEN, NJ 56 SCHOOL ST. | 08840 / | 87,800 116,300 204,100 | | 204,100 | | | 2 | 0.00 13,003.21 6,650.60 |
| 2 | 84 19 | 86X153 AVG 2S-S-L .3021 AC | 2 | KREBS, ALLAN M & CHRISTINA 144 CENTRAL AVE. METUCHEN, NJ 144 CENTRAL AVE. | 660 08840 R2 / 21 | 85,000 45,000 130,000 | | 130,000 | | | 1 | 0.00 8,282.30 4,236.05 |
| 3 | 84 24 | 50X150 2S-F-CL 2867 SF .1722 AC | 2 | SINGH, ANUP & PRAMANIK, NIBEDITA 150 CENTRAL AVE METUCHEN, NJ 150 CENTRAL AVE. | 660 08840 R2 / 22 | 75,000 165,000 240,000 | | 240,000 | | | 1 | 0.00 15,290.40 7,817.48 |
| 4 | 84 26 | 50X150 2S-F-CL 2798 SF .1722 AC | 2 | SURATI, VISHAL & VANDANA 152 CENTRAL AVENUE METUCHEN, NJ 152 CENTRAL AVE. | 08840 / | 75,000 152,000 227,000 | | 227,000 | | | 1 | 0.00 14,462.17 7,396.80 |
| 5 | 84 30 | 94X73 2STCB .1575 AC | 2 | CHEN, JIN & FENG, YUAN 131 DURHAM AVE METUCHEN, NJ 131 DURHAM AVE. | 660 08840 / | 76,000 124,000 200,000 | | 200,000 | | | 2 | 0.00 12,742.00 6,517.00 |
| 6 | 84 32 | 7203 SQ.FT. 2SF 28 .1654 AC | 2 | LU, YIHAUR S & HO H 125 DURHAM AVE METUCHEN, NJ 125 DURHAM AVE. | 08840 / | 75,000 110,000 185,000 | | 185,000 | | | 1 | 0.00 11,786.35 6,028.23 |
| 7 | 84 35 | 62X76 2S-F-L-1UG .1082 AC | 2 | NETTEY, KRISTY 121 DURHAM AVE METUCHEN NJ 121 DURHAM AVE. | 660 08840 R2 / 22 | 65,000 45,000 110,000 | | 110,000 | | | 1 | 0.00 7,008.10 3,584.35 |
| 8 | 84 36 | 100X107 1SF .2456 AC | 2 | ANDREWS, DAVID & TANYA 117 DURHAM AVENUE METUCHEN, NJ 117 DURHAM AVE. | 08840 / | 84,000 66,000 150,000 | | 150,000 | | | 1 | 0.00 9,556.50 4,887.75 |
| 9 | 84 40 | 50X135 2S-F-CL 2991 SF .1550 AC | 2 | MALIK, RAJAT & SHIKHA SINGH 113 DURHAM AVE METUCHEN, NJ 113 DURHAM AVE. | 660 08840 / | 100,000 250,000 350,000 | | 350,000 | | | 1 | 0.00 22,298.50 11,404.75 |
| 10 | 84 42 | 50X135 2S-S-L .1550 AC | 2 | GAFFIGAN, TERENCE G & CHRISTA J 111 DURHAM AVE METUCHEN, NJ 111 DURHAM AVE. | 08840 R2 / 22 | 76,300 46,900 123,200 | | 123,200 | | | 1 | 0.00 7,849.07 4,014.48 |
| 11 | 84 44 | 50X135 2SSF .1550 AC | 2 | JOSHI, GOPI KRISHAN & VARSHA 107 DURHAM AVE METUCHEN NJ 107 DURHAM AVE. | 672 08840 / | 90,000 125,000 215,000 | | 215,000 | | | 1 | 0.00 13,697.65 7,005.78 |
| 12 | 84 46 | 50X135 2SS01UG .1550 AC | 2 | BEUN, STEPHEN G 103 DURHAM AVE METUCHEN, NJ 103 DURHAM AVE. | 660 08840 R2 / 22 | 76,300 53,300 129,600 | | 129,600 | | | 1 | 0.00 8,256.82 4,223.02 |
| 13 | 84 48 | 50X135 2SSF2G .1550 AC | 2 | TYAGI, VINEET & SATO, MICHIO 99 DURHAM AVE METUCHEN, NJ 99 DURHAM AVE. | 660 08840 / | 80,000 100,000 180,000 | | 180,000 | | | 1 | 0.00 11,467.80 5,865.30 |
| 14 | 84 50 | 102X135 2SB&1SF 52 .3161 AC | 2 | MUHO, E. ESTATE OF % GEORGE MUHO 616 PLAINFIELD AVE. PISCATAWAY, NJ 91 DURHAM AVE. | 08854 / | 100,000 30,000 130,000 | | 130,000 | | | 1 | 0.00 8,282.30 4,236.05 |
| Page Totals | | | | | | 1,145,400 1,428,500 | 0 | 2,573,900 | | | | Block: 84 Lot: 50 |

| 1 | 2 | 3 | 4 | 5 | 6 | 7 | 8 | 9 | 10 | 11 | | |
|-------------|---|---|---------------|--|---|-------------------------------|---------------------------|----------------------|------------------------------|-------------------------|---------------------|---|
| Line | Block No Lot No. Qualification Account # | Land Dimensions Building Description Additional Lots Acreage | Prop Class | Owner's Name Address City State Property Location | Billing Code Zip Code Zoning/Tax Map Pg | Value | Exemptions Code Amount | Net Taxable Value | Deductions Code No Owners | Special Tax Codes | Num Units | Deduction Amt 2022 Tax 2023 1st |
| | | | | | | Land Improvemnt Total | | | | | | |
| 1 | 84 54 | 71X135 AVG 2S-AL-L-BIG .2200 AC | 2 | HALGERI, PRITISH & PATIL, ANUSHREE 97 CENTER ST METUCHEN, NJ 97 CENTER ST. | 660 08820 R2 / 22 | 125,000 300,000 425,000 | | 425,000 | | | 1 | 0.00 27,076.75 13,848.63 |
| 2 | 84 57 | 75X150 2S-F-CL 3765 SF .2583 AC | 2 | STERN, MICHAEL C & CECILIA S 95 CENTER ST METUCHEN, NJ 95 CENTER ST. | 660 08840 / | 125,000 300,000 425,000 | | 425,000 | | | 1 | 0.00 27,076.75 13,848.63 |
| 3 | 84 60 | 75X150 2WF .2583 AC | 2 | SUBURBAN DEVELOPMENT LLC 228A PIERSON AVE EDISON, NJ 93 CENTER ST. | 08837 / | 100,000 110,000 210,000 | | 210,000 | | | 2 | 0.00 13,379.10 6,842.85 |
| 4 | 84 63.01 | 71X57 2SF2G .0929 AC | 2 | BALDI, ANDREA & SARTI, LISA 2 SCHOOL ST. METUCHEN, NJ 2 SCHOOL ST. | 08840 / | 90,000 170,000 260,000 | | 260,000 | | | 1 | 0.00 16,564.60 8,472.10 |
| 5 | 84 63.02 | 104X71 2SSF1G .1695 AC | 2 | HOANG, PETER MINH 6 SCHOOL ST METUCHEN, NJ 6 SCHOOL ST. | 08840 / | 62,200 53,900 116,100 | | 116,100 | | | 1 | 0.00 7,396.73 3,783.12 |
| 6 | 85 1 C0001 | .0000 AC | 2 | PATEL, RITA 63 CENTER ST METUCHEN NJ 63 CENTER STREET | 08840 51 / 22 | 24,600 21,800 46,400 | | 46,400 | | | 1 | 0.00 2,956.14 1,511.94 |
| 7 | 85 1 C0002 | .0000 AC | 2 | CHAVDA, D & N & KAPADIA, N & H 61 CENTRE STREET METUCHEN, NJ 61 CENTER STREET | 08840 F1 / 22 | 24,600 21,800 46,400 | | 46,400 | | | 1 | 0.00 2,956.14 1,511.94 |
| 8 | 85 1 C0003 | .0000 AC | 2 | PATEL, RASIKLAL & HASUMATIBEN 59 CENTRE ST METUCHEN, NJ 59 CENTER STREET | 08840 F1 / 22 | 24,600 21,800 46,400 | | 46,400 | | | 1 | 0.00 2,956.14 1,511.94 |
| 9 | 85 1 C0004 | .0000 AC | 2 | NIXON, WALTER E 57 CENTER ST METUCHEN, NJ 57 CENTER STREET | 597 08840 F1 / 22 | 25,000 22,000 47,000 | | 47,000 | | | 1 | 0.00 2,994.37 1,531.50 |
| 10 | 85 1 C0005 | 3BR,2BTH,1581SF .0000 AC | 2 | CORRENTE, SALVATORE 2 FRANKLIN SCHOOL WAY METUCHEN, NJ 2 FRANKLIN SCHOOL WAY | 660 08840 F1 / 22 | 24,600 166,500 191,100 | | 191,100 | | | 1 | 0.00 12,174.98 6,226.99 |
| 11 | 85 1 C0006 | 1581 SQFT CONDO .0000 AC | 2 | GOVENDER, USHENTHA 4 FRANKLIN SCHOOL WAY METUCHEN, NJ 4 FRANKLIN SCHOOL WAY | 08840 F1 / 22 | 25,000 138,000 163,000 | | 163,000 | | | 1 | 0.00 10,384.73 5,311.36 |
| 12 | 85 1 C0007 | 836 SF CONDO .0000 AC | 2 | MAIMONE, MELANIE 6 FRANKLIN SCHOOL WAY METUCHEN, NJ 6 FRANKLIN SCHOOL WAY | 08840 F1 / 22 | 25,000 21,000 46,000 | | 46,000 | D1 1 | | 1 | 250.00 2,680.66 1,373.91 |
| 13 | 85 1 C0008 | 2SF .0000 AC | 2 | TIWARI, SHREE & PRITI 8 FRANKLIN SCHOOL WAY METUCHEN, NJ 8 FRANKLIN SCHOOL WAY | 08840 F1 / 22 | 24,600 203,400 228,000 | | 228,000 | | | 1 | 0.00 14,525.88 7,429.38 |
| 14 | 85 1 C0009 | .0000 AC | 2 | GUPTA, ASHOK K & MALHOTRA, SEEMA 10 FRANKLIN SCHOOL WAY METUCHEN, NJ 10 FRANKLIN SCHOOL WAY | 08840 F1 / 22 | 24,600 157,900 182,500 | | 182,500 | | | 1 | 0.00 11,627.08 5,946.77 |
| Page Totals | | D1 250 | | | | 724,800 1,708,100 | 0 | 2,432,900 | | | Block: 85 Lot: 1 | |

| 1 | 2 | 3 | 4 | 5 | 6 | 7 | 8 | 9 | 10 | 11 | | |
|-------------|---|---|---------------|--|---|------------------------------|---------------------------|----------------------|------------------------------|-------------------------|--------------|---|
| Line | Block No Lot No. Qualification Account # | Land Dimensions Building Description Additional Lots Acreage | Prop Class | Owner's Name Address City State Property Location | Billing Code Zip Code Zoning/Tax Map Pg | Value | Exemptions Code Amount | Net Taxable Value | Deductions Code No Owners | Special Tax Codes | Num Units | Deduction Amt 2022 Tax 2023 1st |
| | | | | | | Land Improvemnt Total | | | | | | |
| 1 | 85 1 C0010 | .0000 AC | 2 | TELLERI, PHYLLIS 12 FRANKLIN SCHOOL WAY METUCHEN, NJ 12 FRANKLIN SCHOOL WAY | 08840 F1 / 22 | 24,600 179,900 204,500 | | 204,500 | | | 1 | 0.00 13,028.70 6,663.64 |
| 2 | 85 1 C0011 | .0000 AC | 2 | XIA, WEI & LI, PING 14 FRANKLIN SCHOOL WAY METUCHEN, NJ 14 FRANKLIN SCHOOL WAY | 672 08840 F1 / 22 | 25,000 165,000 190,000 | | 190,000 | | | 1 | 0.00 12,104.90 6,191.15 |
| 3 | 85 1 C0012 | .0000 AC | 2 | WAGH, MITALI & MILIND 18 FRANKLIN SCHOOL WAY METUCHEN, NJ 16 FRANKLIN SCHOOL WAY | 08840 F1 / 22 | 25,000 192,000 217,000 | | 217,000 | | | 1 | 0.00 13,825.07 7,070.95 |
| 4 | 85 1 C0013 | 1803 SQFT CONDO .0000 AC | 2 | MCKIE, GILLIAN MARY 18 FRANKLIN SCHOOL WAY METUCHEN, NJ 18 FRANKLIN SCHOOL WAY | 08840 F1 / 22 | 25,000 165,000 190,000 | | 190,000 | | | 1 | 0.00 12,104.90 6,191.15 |
| 5 | 85 1 C0014 | .0000 AC | 2 | KLIMTSOVA, IRINA 20 FRANKLIN SCHOOL WAY METUCHEN, NJ 20 FRANKLIN SCHOOL WAY | 08840 F1 / 22 | 24,600 11,400 36,000 | | 36,000 | | | 1 | 0.00 2,293.56 1,173.06 |
| 6 | 85 1 C0015 | 1771 SQ.FT. .0000 AC | 2 | PERLIN, ALEX & GLADKOVA, LYDIA 60 FRANKLIN SCHOOL WAY METUCHEN, NJ 60 FRANKLIN SCHOOL WAY | 08840 F1 / 22 | 24,600 186,000 210,600 | | 210,600 | | | 1 | 0.00 13,417.33 6,862.41 |
| 7 | 85 1 C0016 | 1771 SQ.FT. .0000 AC | 2 | DELLE FEMINE, JOSEPH J & LABATE, A 62 FRANKLIN SCHOOL WAY METUCHEN, NJ 62 FRANKLIN SCHOOL WAY | 660 08840 F1 / 22 | 24,600 162,200 186,800 | | 186,800 | | | 1 | 0.00 11,901.03 6,086.88 |
| 8 | 85 1 C0017 | 1364 SF CONDO .0000 AC | 2 | BERMAN, MARK O & KRISTIN E VALLE 64 FRANKLIN SCHOOL WAY METUCHEN, NJ 64 FRANKLIN SCHOOL WAY | 660 08840 F1 / 22 | 25,000 136,000 161,000 | | 161,000 | | | 1 | 0.00 10,257.31 5,246.19 |
| 9 | 85 1 C0018 | .0000 AC | 2 | NEKRASOV, YURIY & YELENA 66 FRANKLIN SCHOOL WAY METUCHEN, NJ 66 FRANKLIN SCHOOL WAY | 660 08840 F1 / 22 | 24,600 135,000 159,600 | | 159,600 | | | 1 | 0.00 10,168.12 5,200.57 |
| 10 | 85 1 C0019 | 1364 SF CONDO .0000 AC | 2 | RAUT, AMIT P.O.BOX 350 METUCHEN NJ 68 FRANKLIN SCHOOL WAY | 08840 F1 / 22 | 24,600 135,000 159,600 | | 159,600 | | | 1 | 0.00 10,168.12 5,200.57 |
| 11 | 85 1 C0020 | .0000 AC | 2 | YANOVSKY, EUGENE & YELENA 70 FRANKLIN SCHOOL WAY METUCHEN NJ 70 FRANKLIN SCHOOL WAY | 08840 F1 / 22 | 24,600 143,200 167,800 | | 167,800 | | | 1 | 0.00 10,690.54 5,467.76 |
| 12 | 85 1 C0021 | .0000 AC | 2 | DANG,UDAYBIR S& Kaur, SHANPREET 114 CENTRAL AVENUE METUCHEN NJ 114 CENTRAL AVE. | 660 08840 F1 / 22 | 24,600 147,800 172,400 | | 172,400 | | | 1 | 0.00 10,983.60 5,617.65 |
| 13 | 85 1 C0022 | .0000 AC | 2 | WEISS, DIANNE 116 CENTRAL AVE METUCHEN, NJ 116 CENTRAL AVE. | 08840 F1 / 22 | 25,000 117,000 142,000 | | 142,000 | | | 1 | 0.00 9,046.82 4,627.07 |
| 14 | 85 1 C0023 | 1390 SQ.FT. .0000 AC | 2 | SINGH, SIDDHARTH & RICHA 110 CENTRAL AVE METUCHEN, NJ 110 CENTRAL AVE. | 660 08840 F1 / 22 | 25,000 150,000 175,000 | | 175,000 | | | 1 | 0.00 11,149.25 5,702.38 |
| Page Totals | | | | | | 346,800 2,025,500 | 0 | 2,372,300 | | | | Block: 85 Lot: 1 |

| 1 | 2 | 3 | 4 | 5 | 6 | 7 | 8 | 9 | 10 | 11 | | |
|-------------|---|---|---------------|---|---|------------------------------|---------------------------|----------------------|------------------------------|-------------------------|--------------|---|
| Line | Block No Lot No. Qualification Account # | Land Dimensions Building Description Additional Lots Acreage | Prop Class | Owner's Name Address City State Property Location | Billing Code Zip Code Zoning/Tax Map Pg | Value | Exemptions Code Amount | Net Taxable Value | Deductions Code No Owners | Special Tax Codes | Num Units | Deduction Amt 2022 Tax 2023 1st |
| | | | | | | Land Improvemnt Total | | | | | | |
| 1 | 85 1 C0024 | .0000 AC | 2 | KING,CHRISTOPHER & BELIBASAKIS,MARY 8 STEVENS DRIVE HOLMDEL, NJ 112 CENTRAL AVE. | 07733 F1 / 22 | 25,000 117,000 142,000 | | 142,000 | | | 1 | 0.00 9,046.82 4,627.07 |
| 2 | 85 20 | 40X135 2S-F-L-1UG .1240 AC | 2 | WANG, WAYNE & XIAO FEN 88 CENTRAL AVE METUCHEN, NJ 88 CENTRAL AVE. | 08840 F1 / 22 | 64,800 59,400 124,200 | | 124,200 | | | 1 | 0.00 7,912.78 4,047.06 |
| 3 | 85 21 | 40X135 2FAM. 2350SF .1240 AC | 2 | ROCCHI, ANA & JACQUELINE RITA 59 ELM AVE METUCHEN, NJ 92 CENTRAL AVE. | 08840 F1 / 22 | 82,000 190,000 272,000 | | 272,000 | | | 1 | 0.00 17,329.12 8,863.12 |
| 4 | 85 22 | 40X135 2S-F-L-1UG .1240 AC | 2 | PERHAM,ROBERT W & POLNIK,KAITLIN 96 CENTRAL AVE METUCHEN NJ 96 CENTRAL AVE. | 660 08840 F1 / 22 | 72,000 46,000 118,000 | | 118,000 | | | 1 | 0.00 7,517.78 3,845.03 |
| 5 | 85 23 | 40X135 2S-F-L 2610 SF .1240 AC | 2 | KEK HOLDING LLC 68 CALVERT AVE. W. EDISON, NJ 100 CENTRAL AVE. | 08820 F1 / 22 | 65,000 175,000 240,000 | | 240,000 | | | 1 | 0.00 15,290.40 7,820.40 |
| 6 | 85 55 | 85X75 AVG 1.5S-F-F 57 .1463 AC | 2 | HIBBS, AMY 120 CENTRAL AVENUE METUCHEN, NJ 120 CENTRAL AVE. | 660 08840 / 22 | 71,000 61,000 132,000 | | 132,000 | | | 1 | 0.00 8,409.72 4,301.22 |
| 7 | 85 59 | 83X100 1.5S-F-F 61 .1905 AC | 2 | HEYBOER, KELLY 57 SCHOOL ST METUCHEN, NJ 57 SCHOOL ST. | 672 08840 R2 / 22 | 73,000 77,000 150,000 | | 150,000 | | | 1 | 0.00 9,556.50 4,887.75 |
| 8 | 85 62 | 40X100 1.5S-S-F .0918 AC | 2 | PAGANO, JENNIE 49 SCHOOL ST METUCHEN, NJ 49 SCHOOL ST. | 08840 R2 / 22 | 64,000 45,000 109,000 | | 109,000 | S1 1 | | 1 | 250.00 6,694.39 3,426.77 |
| 9 | 85 63 | 40X100 2S-F-L-2UG .0918 AC | 2 | BROWN, ALEXANDER P & PRISCILLA M H 47 SCHOOL ST METUCHEN, NJ 47 SCHOOL ST. | 2885 08840 R2 / 22 | 65,000 60,000 125,000 | | 125,000 | | | 2 | 0.00 7,963.75 4,073.13 |
| 10 | 85 65 | 50X160 1S-F-R-1UG .1837 AC | 2 | SINHA, SHILPA & BAHMANI, HIMANSHU 39 SCHOOL ST METUCHEN, NJ 39 SCHOOL ST. | 08840 R2 / 22 | 91,000 80,200 171,200 | | 171,200 | | | 1 | 0.00 10,907.16 5,564.54 |
| 11 | 85 67 | 50X147 2S-S-L-2UG .1687 AC | 2 | LAMAR, VICTORIA & SOLTYS, EDWARD G. 35 SCHOOL ST METUCHEN, NJ 35 SCHOOL ST. | 08840 R2 / 22 | 87,000 64,000 151,000 | | 151,000 | | | 1 | 0.00 9,620.21 4,920.34 |
| 12 | 85 69 | 50X135 1.5S-S-F-1UG .1550 AC | 2 | FAGGIONI, RICHARD R & JAMIE 31 SCHOOL ST METUCHEN, NJ 31 SCHOOL ST. | 08840 / | 85,000 45,000 130,000 | | 130,000 | | | 1 | 0.00 8,282.30 4,236.05 |
| 13 | 85 71 | 50X125 2S-S-L .1435 AC | 2 | ALI, SAMINA & SAMMOND, KENNETH 27 SCHOOL ST METUCHEN, NJ 27 SCHOOL ST. | 08840 R2 / 22 | 82,500 67,500 150,000 | | 150,000 | | | 1 | 0.00 9,556.50 4,887.75 |
| 14 | 85 73 | 50X115 2S-F-L-1UG .1320 AC | 2 | DIZON, MARIA G & ROOSA, MICHAEL 23 SCHOOL ST METUCHEN, NJ 23 SCHOOL ST. | 660 08840 R2 / 22 | 80,000 71,000 151,000 | | 151,000 | | | 1 | 0.00 9,620.21 4,920.34 |
| Page Totals | | | | S1 250 | | 1,007,300 1,158,100 | 0 | 2,165,400 | | | | Block: 85 Lot: 73 |

| 1 | 2 | 3 | 4 | 5 | 6 | 7 | 8 | 9 | 10 | 11 | | |
|-------------|---|---|---------------|--|---|-------------------------------|---------------------------|----------------------|------------------------------|-------------------------|--------------|---|
| Line | Block No Lot No. Qualification Account # | Land Dimensions Building Description Additional Lots Acreage | Prop Class | Owner's Name Address City State Property Location | Billing Code Zip Code Zoning/Tax Map Pg | Value | Exemptions Code Amount | Net Taxable Value | Deductions Code No Owners | Special Tax Codes | Num Units | Deduction Amt 2022 Tax 2023 1st |
| | | | | | | Land Improvemnt Total | | | | | | |
| 1 | 85 75.01 | 43X105 2S-F-CL 2087 SF .1037 AC | 2 | CHAE, AARON N & MICHELLE 21 SCHOOL ST METUCHEN, NJ 21 SCHOOL ST. | 08840 08840 R2 / 22 | 100,000 215,000 315,000 | | 315,000 | | | 1 | 0.00 20,068.65 10,264.28 |
| 2 | 85 75.02 | 32X97 1.5S-F-F 77 .0713 AC | 2 | DIZON, GEMMA 19 SCHOOL ST. METUCHEN, NJ 19 SCHOOL ST. | 660 08840 R2 / 22 | 60,900 30,000 90,900 | | 90,900 | | | 1 | 0.00 5,791.24 2,961.98 |
| 3 | 85 78 | 50X89 1.5S-F-F-1AG 79.01 .1022 AC | 2 | SAMMOND, KENNETH & ALI, SAMINA 15 SCHOOL ST METUCHEN, NJ 15 SCHOOL ST. | 08840 R2 / 22 | 73,000 60,000 133,000 | | 133,000 | | | 1 | 0.00 8,473.43 4,333.81 |
| 4 | 85 79.02 | 82X72 AVG 2S-F-O 81 .1355 AC | 2 | HOANG, CHRISTY 48 STONEHAM PL METUCHEN, NJ 11 SCHOOL ST. | 08840 / | 74,000 56,000 130,000 | | 130,000 | | | 1 | 0.00 8,282.30 4,236.05 |
| 5 | 85 83 | 50X94 2S-S-L-1UG .1079 AC | 2 | MURPHY, STACIA 75 CENTER ST METUCHEN, NJ 75 CENTER ST. | 660 08840 F1 / 22 | 70,000 60,000 130,000 | | 130,000 | | | 1 | 0.00 8,282.30 4,236.05 |
| 6 | 85 85 C0001 | CONDO 2S-F 1988 SF .0000 AC | 2 | ZHANG, XIAOHUI & CHEN, YUJIANG 67 CENTER ST METUCHEN, NJ 67 CENTER ST. | 660 08840 / | 60,000 170,000 230,000 | | 230,000 | | | 1 | 0.00 14,653.30 7,494.55 |
| 7 | 85 85 C0002 | CONDO 2S-F 1988 SF .0000 AC | 2 | TAM, HANBIN AARON & CHEN, STEPHANIE 69 CENTER ST METUCHEN, NJ 69 CENTER ST. | 08840 / | 60,000 182,000 242,000 | | 242,000 | | | 1 | 0.00 15,417.82 7,885.57 |
| 8 | 85 85 C0003 | CONDO 2S-F-CL 2617 SF .0000 AC | 2 | SHRIKHANDE,DHAVAL & GHOSH,SUSHMITA 71 CENTER ST METUCHEN, NJ 71 CENTER ST. | 660 08840 / | 60,000 190,000 250,000 | | 250,000 | | | 1 | 0.00 15,927.50 8,146.25 |
| 9 | 85.01 1 C0001 | 1596 SF .0000 AC | 2 | WEBER, GEORGINE 23 DELORES DR EDISON, NJ 1 FRANKLIN SCHOOL WAY | 2885 08817 F1 / 22 | 24,600 39,600 64,200 | | 64,200 | | | 1 | 0.00 4,090.18 2,091.96 |
| 10 | 85.01 1 C0002 | .0000 AC | 2 | TRIVEDI, BHARTI 3 FRANKLIN SCHOOL WAY METUCHEN, NJ 3 FRANKLIN SCHOOL WAY | 08840 F1 / 22 | 24,600 26,800 51,400 | | 51,400 | | | 1 | 0.00 3,274.69 1,674.87 |
| 11 | 85.01 1 C0003 | .0000 AC | 2 | RODRIGUEZ, ROSE 5 FRANKLIN SCHOOL WAY METUCHEN NJ 5 FRANKLIN SCHOOL WAY | 08840 F1 / 22 | 24,600 39,600 64,200 | | 64,200 | | | 1 | 0.00 4,090.18 2,091.96 |
| 12 | 85.01 1 C0004 | .0000 AC | 2 | TIWARI, SHREE D & PRITI SHREE D 7 FRANKLIN SCHOOL WAY METUCHEN NJ 7 FRANKLIN SCHOOL WAY | 08840 F1 / 22 | 24,600 41,400 66,000 | | 66,000 | | | 1 | 0.00 4,204.86 2,150.61 |
| 13 | 85.01 1 C0005 | .0000 AC | 2 | DEMPSEY, VIRGINIA 53 CENTRE ST METUCHEN, NJ 53 CENTER ST. | 08840 F1 / 22 | 25,000 135,000 160,000 | | 160,000 | W1 1 | | 1 | 250.00 9,943.60 5,088.60 |
| 14 | 85.01 1 C0006 | .0000 AC | 2 | WEI, CHARLES & WU, WENNI CAI 55 CENTER ST METUCHEN, NJ 55 CENTER ST. | 660 08840 F1 / 22 | 25,000 115,000 140,000 | | 140,000 | | | 1 | 0.00 8,919.40 4,561.90 |
| Page Totals | | | | W1 250 | | 706,300 1,360,400 | 0 | 2,066,700 | | | | Block: 85.01 Lot: 1 |

| 1 | 2 | 3 | 4 | 5 | 6 | 7 | 8 | 9 | 10 | 11 | | |
|-------------|---|---|---------------|---|---|------------------------------|---------------------------|----------------------|------------------------------|-------------------------|--------------|---|
| Line | Block No Lot No. Qualification Account # | Land Dimensions Building Description Additional Lots Acreage | Prop Class | Owner's Name Address City State Property Location | Billing Code Zip Code Zoning/Tax Map Pg | Value | Exemptions Code Amount | Net Taxable Value | Deductions Code No Owners | Special Tax Codes | Num Units | Deduction Amt 2022 Tax 2023 1st |
| | | | | | | Land Improvemnt Total | | | | | | |
| 1 | 85.01 1 C0007 | 1364 SF .0000 AC | 2 | DECCANNAWAR,ASHISH & DALVI,JANHAVI 49 CENTER ST METUCHEN, NJ 49 CENTER ST. | 660 08840 F1 / 22 | 25,000 136,000 161,000 | | 161,000 | | | 1 | 0.00 10,257.31 5,246.19 |
| 2 | 85.01 1 C0008 | .0000 AC | 2 | RAMMOHAN, V. & VENKATANARAYAN, R. 10 FRANCES RD. EDISON, NJ 51 CENTER ST. | 08820 F1 / 22 | 25,000 115,000 140,000 | | 140,000 | | | 1 | 0.00 8,919.40 4,561.90 |
| 3 | 85.01 1 C0009 | .0000 AC | 2 | PILLAI, ANEESH R & CHANDRAN, DEEPA 45 CENTER ST METUCHEN, NJ 45 CENTER ST. | 660 08840 F1 / 22 | 24,600 136,900 161,500 | | 161,500 | | | 1 | 0.00 10,289.17 5,262.49 |
| 4 | 85.01 1 C0010 | .0000 AC | 2 | GREEN, RICHARD, III 47 CENTER ST METUCHEN, NJ 47 CENTER ST. | 660 08840 F1 / 22 | 24,600 114,100 138,700 | | 138,700 | | | 1 | 0.00 8,836.58 4,519.54 |
| 5 | 85.01 1 C0011 | .0000 AC | 2 | VERMA, HARISH & USHA 41 CENTER STREET METUCHEN NJ 41 CENTER ST. | 660 08840 F1 / 22 | 24,600 135,000 159,600 | | 159,600 | | | 1 | 0.00 10,168.12 5,200.57 |
| 6 | 85.01 1 C0012 | 2728 SF CONDO .0000 AC | 2 | TIWARI, DEEPA & KUMAR, ATUL 43 CENTER ST, #12 METUCHEN, NJ 43 CENTER ST. | 660 08840 F1 / 22 | 30,000 150,000 180,000 | | 180,000 | | | 1 | 0.00 11,467.80 5,865.30 |
| 7 | 85.01 1 C0013 | .0000 AC | 2 | MARTINEZ, ALEX 1025 FIFTH ST SE WASHINGTON, DC 588 MIDDLESEX AVE. | 597 20003 F1 / 22 | 24,600 183,400 208,000 | | 208,000 | | | 1 | 0.00 13,251.68 6,777.68 |
| 8 | 85.01 1 C0014 | .0000 AC | 2 | VERMA, NITISH 590 MIDDLESEX AVE METUCHEN, NJ 590 MIDDLESEX AVE. | 660 08840 F1 / 22 | 25,000 152,000 177,000 | | 177,000 | | | 1 | 0.00 11,276.67 5,767.55 |
| 9 | 85.01 1 C0015 | .0000 AC | 2 | PANG, JAMES TIN-SUE & KRUPA ARVIND 592 MIDDLESEX AVE METUCHEN, NJ 592 MIDDLESEX AVE. | 660 08840 F1 / 22 | 25,000 192,000 217,000 | | 217,000 | | | 1 | 0.00 13,825.07 7,070.95 |
| 10 | 85.01 1 C0016 | .0000 AC | 2 | GULOTTA, DORIS 594 MIDDLESEX AVE METUCHEN, NJ 594 MIDDLESEX AVE. | 08840 F1 / 22 | 25,000 161,000 186,000 | | 186,000 | | | 1 | 0.00 11,850.06 6,060.81 |
| 11 | 85.01 1 C0017 | .0000 AC | 2 | FLEMING, ALEXANDER R & HO, SHUK N 596 MIDDLESEX AVE METUCHEN, NJ 596 MIDDLESEX AVE. | 672 08840 F1 / 22 | 25,000 205,000 230,000 | | 230,000 | | | 1 | 0.00 14,653.30 7,494.55 |
| 12 | 85.01 1 C0018 | .0000 AC | 2 | JAGANNATHAN, USHA 25 ADAMS ST. CLARK, NJ 598 MIDDLESEX AVE. | 07066 F1 / 22 | 25,000 152,000 177,000 | | 177,000 | | | 1 | 0.00 11,276.67 5,767.55 |
| 13 | 85.01 1 C0019 | 2728 SF CONDO .0000 AC | 2 | KOTHAN, BALA 600 MIDDLESEX AVE METUCHEN, NJ 600 MIDDLESEX AVE. | 660 08840 F1 / 22 | 25,000 140,000 165,000 | | 165,000 | | | 1 | 0.00 10,512.15 5,376.53 |
| 14 | 85.01 1 C0020 | 1986 SF CONDO .0000 AC | 2 | DECANDIA, JEFFREY & FRANCESCA 602 MIDDLESEX AVE METUCHEN, NJ 602 MIDDLESEX AVE. | 660 08840 F1 / 22 | 25,000 145,000 170,000 | | 170,000 | | | 1 | 0.00 10,830.70 5,539.45 |
| Page Totals | | | | | | 353,400 2,117,400 | 0 | 2,470,800 | | | | Block: 85.01 Lot: 1 |

| 1 | 2 | 3 | 4 | 5 | 6 | 7 | 8 | 9 | 10 | 11 | | |
|-------------|---|---|---------------|--|---|------------------------------|---------------------------|----------------------|------------------------------|-------------------------|--------------|---|
| Line | Block No Lot No. Qualification Account # | Land Dimensions Building Description Additional Lots Acreage | Prop Class | Owner's Name Address City State Property Location | Billing Code Zip Code Zoning/Tax Map Pg | Value | Exemptions Code Amount | Net Taxable Value | Deductions Code No Owners | Special Tax Codes | Num Units | Deduction Amt 2022 Tax 2023 1st |
| | | | | | | Land Improvemnt Total | | | | | | |
| 1 | 85.01 1 C0021 | .0000 AC | 2 | WHISTLESTOP LIVING LLC PO BOX 185 METUCHEN, NJ 604 MIDDLESEX AVE. | 2885 08840 F1 / 22 | 25,000 137,000 162,000 | | 162,000 | | | 1 | 0.00 10,321.02 5,278.77 |
| 2 | 85.01 1 C0022 | .0000 AC | 2 | RAJOLI, PREETHI 606 MIDDLESEX AVENUE METUCHEN, NJ 606 MIDDLESEX AVE. | 672 08840 F1 / 22 | 25,000 115,000 140,000 | | 140,000 | | | 1 | 0.00 8,919.40 4,561.90 |
| 3 | 85.01 1 C0023 | .0000 AC | 2 | FUOTI, MARC 608 MIDDLESEX AVE METUCHEN, NJ 608 MIDDLESEX AVE. | 08840 F1 / 22 | 24,600 135,000 159,600 | | 159,600 | | | 1 | 0.00 10,168.12 5,200.57 |
| 4 | 85.01 1 C0024 | 1986 SQ.FT. .0000 AC | 2 | LI, JIEMING & ZHANG, LEYOU 610 MIDDLESEX AVE METUCHEN, NJ 610 MIDDLESEX AVE. | 672 08840 F1 / 22 | 25,000 147,000 172,000 | | 172,000 | | | 1 | 0.00 10,958.12 5,604.62 |
| 5 | 85.01 1 C0025 | .0000 AC | 2 | PARK, CHANG U & HAI SIL 612 MIDDLESEX AVE METUCHEN, NJ 612 MIDDLESEX AVE. | 660 08840 F1 / 22 | 24,600 147,800 172,400 | | 172,400 | | | 1 | 0.00 10,983.60 5,617.65 |
| 6 | 85.01 1 C0026 | 1390 SQ.FT. .0000 AC | 2 | SHAH, SANDEEP J & SONAL S 614 MIDDLESEX AVE METUCHEN, NJ 614 MIDDLESEX AVE. | 660 08840 F1 / 22 | 25,000 117,000 142,000 | | 142,000 | | | 1 | 0.00 9,046.82 4,627.07 |
| 7 | 85.01 1 C0027 | .0000 AC | 2 | AGGARWAL, RAJEEV K & SINGH, ROXANNE 616 MIDDLESEX AVE METUCHEN, NJ 616 MIDDLESEX AVE. | 1066 08840 F1 / 22 | 24,600 147,600 172,200 | | 172,200 | | | 1 | 0.00 10,970.86 5,611.14 |
| 8 | 85.01 1 C0028 | CONDO 1364 SQFT .0000 AC | 2 | SHAH, MAULIK V & REDDY, DIVYA E 618 MIDDLESEX AVE METUCHEN, NJ 618 MIDDLESEX AVE. | 08840 F1 / 22 | 25,000 135,000 160,000 | | 160,000 | | | 1 | 0.00 10,193.60 5,213.60 |
| 9 | 85.01 1 C0029 | 1390 S.F. .0000 AC | 2 | ARANEO, JOSEPHINE T. (ESTATE OF) 620 MIDDLESEX AVE. METUCHEN, NJ 620 MIDDLESEX AVE. | 08840 F1 / 22 | 24,600 149,400 174,000 | | 174,000 | | | 1 | 0.00 11,085.54 5,669.79 |
| 10 | 85.01 1 C0030 | 1390 S.F. .0000 AC | 2 | WONG, LUCY 622 MIDDLESEX AVE METUCHEN, NJ 622 MIDDLESEX AVE. | 672 08840 F1 / 22 | 24,600 116,200 140,800 | | 140,800 | | | 1 | 0.00 8,970.37 4,587.97 |
| 11 | 85.01 1 C0031 | 1390 S.F. .0000 AC | 2 | MENON, BALAKRISHNAN & KARIYA, AMANE 624 MIDDLESEX AVENUE METUCHEN, NJ 624 MIDDLESEX AVE. | 08840 F1 / 22 | 24,600 147,800 172,400 | | 172,400 | | | 1 | 0.00 10,983.60 5,617.65 |
| 12 | 85.01 1 C0032 | 1390 S.F. .0000 AC | 2 | MAHATO, RAM SURESH & SHAH, AMBIKA 626 MIDDLESEX, UNIT-726 METUCHEN, NJ 626 MIDDLESEX AVE. | 660 08840 F1 / 22 | 24,600 116,200 140,800 | | 140,800 | | | 1 | 0.00 8,970.37 4,587.97 |
| 13 | 85.01 1 C0033 | .0000 AC | 2 | SHAH, NUPUR 628 MIDDLESEX AVE METUCHEN, NJ 628 MIDDLESEX AVE. | 660 08840 F1 / 22 | 24,600 175,400 200,000 | | 200,000 | | | 1 | 0.00 12,742.00 6,517.00 |
| 14 | 85.01 1 C0034 | .0000 AC | 2 | BILLIMORIA, PORUS & UMA 630 MIDDLESEX AVE METUCHEN, NJ 630 MIDDLESEX AVE. | 08840 F1 / 22 | 25,000 116,000 141,000 | | 141,000 | | | 1 | 0.00 8,983.11 4,594.49 |
| Page Totals | | | | | | 346,800 1,902,400 | 0 | 2,249,200 | | | | Block: 85.01 Lot: 1 |

| 1 | 2 | 3 | 4 | 5 | 6 | 7 | 8 | 9 | 10 | 11 | | |
|-------------|---|---|---------------|---|---|------------------------------|---------------------------|----------------------|------------------------------|-------------------------|--------------|---|
| Line | Block No Lot No. Qualification Account # | Land Dimensions Building Description Additional Lots Acreage | Prop Class | Owner's Name Address City State Property Location | Billing Code Zip Code Zoning/Tax Map Pg | Value | Exemptions Code Amount | Net Taxable Value | Deductions Code No Owners | Special Tax Codes | Num Units | Deduction Amt 2022 Tax 2023 1st |
| | | | | | | Land Improvemnt Total | | | | | | |
| 1 | 85.01 1 C0035 | 1364 S.F. .0000 AC | 2 | DUONG,MENG H & DUC K & YOUNG,MICHAEL 632 MIDDLESEX AVE METUCHEN, NJ 632 MIDDLESEX AVE. | 08840 F1 / 22 | 25,000 135,000 160,000 | | 160,000 | | | 1 | 0.00 10,193.60 5,213.60 |
| 2 | 85.01 1 C0036 | 1364 S.F. .0000 AC | 2 | PATEL, HITESH 634 MIDDLESEX AVE METUCHEN, NJ 634 MIDDLESEX AVE. | 660 08840 F1 / 22 | 25,000 115,000 140,000 | | 140,000 | | | 1 | 0.00 8,919.40 4,561.90 |
| 3 | 85.01 1 C0037 | .0000 AC | 2 | SHAH, MAULIK V & REDDY, DIVYA E 636 MIDDLESEX AVE METUCHEN, NJ 636 MIDDLESEX AVE. | 08840 F1 / 22 | 24,600 135,000 159,600 | | 159,600 | | | 1 | 0.00 10,168.12 5,200.57 |
| 4 | 85.01 1 C0038 | .0000 AC | 2 | BAIOD,RACHID 5200 DEERHURST DR. NORMAN, OK 638 MIDDLESEX AVE. | 660 73072 F1 / 22 | 24,600 144,400 169,000 | | 169,000 | | | 1 | 0.00 10,766.99 5,506.87 |
| 5 | 85.01 1 C0039 | 2S-F-TH 3414 SF .0000 AC | 2 | DEWANI, SAMEER & RUPANI, HAMIDA 58 CENTRAL AVE METUCHEN, NJ 58 CENTRAL AVE. | 660 08840 F1 / 22 | 25,000 180,000 205,000 | | 205,000 | | | 1 | 0.00 13,060.55 6,679.93 |
| 6 | 85.01 1 C0040 | 1707 SQ.FT .0000 AC | 2 | KUMAR, AMIT & SINGH, SHILPA 60 CENTRAL AVE METUCHEN, NJ 60 CENTRAL AVE. | 660 08840 F1 / 22 | 25,000 149,000 174,000 | | 174,000 | | | 1 | 0.00 11,085.54 5,669.79 |
| 7 | 85.01 1 C0041 | .0000 AC | 2 | CHOI, TAE-YOUNG & YOU, HYE-WON 62 CENTRAL AVE METUCHEN NJ 62 CENTRAL AVE. | 660 08840 F1 / 22 | 24,600 181,600 206,200 | | 206,200 | | | 1 | 0.00 13,137.00 6,719.03 |
| 8 | 85.01 1 C0042 | 2BR,2BTH 1707SF .0000 AC | 2 | PATEL, VINAY & MONICA 14 SOUTHFIELD AVE. EDISON, NJ 64 CENTRAL AVE. | 660 08820 F1 / 22 | 25,000 149,000 174,000 | | 174,000 | | | 1 | 0.00 11,085.54 5,669.79 |
| 9 | 85.01 1 C0043 | .0000 AC | 2 | BARRERA, IMMACULADA 66 CENTRAL AVE METUCHEN, NJ 66 CENTRAL AVE. | 08840 F1 / 22 | 24,600 143,200 167,800 | | 167,800 | | | 1 | 0.00 10,690.54 5,467.76 |
| 10 | 85.01 1 C0044 | .0000 AC | 2 | CHOU, KIM 68 CENTRAL AVE METUCHEN, NJ 68 CENTRAL AVE. | 08840 F1 / 22 | 24,600 144,800 169,400 | | 169,400 | | | 1 | 0.00 10,792.47 5,519.90 |
| 11 | 85.01 1 C0045 | .0000 AC | 2 | PEDAPUDI, VIJAY & SIRISHA G 7 GLEN EYRE DRIVE BRIDGEWATER, NJ 70 CENTRAL AVE. | 660 08807 F1 / 22 | 24,600 143,200 167,800 | | 167,800 | | | 1 | 0.00 10,690.54 5,467.76 |
| 12 | 85.01 1 C0046 | 1364 SQ.FT. .0000 AC | 2 | SHAH, VIVEK KHUSENDRA 72 CENTRAL AVE METUCHEN, NJ 72 CENTRAL AVE. | 660 08840 F1 / 22 | 25,000 117,000 142,000 | | 142,000 | | | 1 | 0.00 9,046.82 4,627.07 |
| 13 | 85.01 1 C0047 | CONDO 2728 SF .0000 AC | 2 | RAVANAN, BHAVANI 74 CENTRAL AVE METUCHEN, NJ 74 CENTRAL AVE. | 660 08840 F1 / 22 | 30,000 145,000 175,000 | | 175,000 | | | 1 | 0.00 11,149.25 5,702.38 |
| 14 | 85.01 1 C0048 | CONDO 1364 SF .0000 AC | 2 | TRIPATHI, RAVI PRAKASH & PRATIBHA 76 CENTRAL AVENUE METUCHEN NJ 76 CENTRAL AVE. | 660 08840 F1 / 22 | 25,000 155,000 180,000 | | 180,000 | | | 1 | 0.00 11,467.80 5,865.30 |
| Page Totals | | | | | | 352,600 2,037,200 | 0 | 2,389,800 | | | | Block: 85.01 Lot: 1 |

| 1 | 2 | 3 | | 4 | | 5 | 6 | 7 | 8 | 9 | 10 | 11 |
|-------------|---|---|---------------|--|---|------------------------------|---------------------------|----------------------|------------------------------|-------------------------|--------------|---|
| Line | Block No Lot No. Qualification Account # | Land Dimensions Building Description Additional Lots Acreage | Prop Class | Owner's Name Address City State Property Location | Billing Code Zip Code Zoning/Tax Map Pg | Value | Exemptions Code Amount | Net Taxable Value | Deductions Code No Owners | Special Tax Codes | Num Units | Deduction Amt 2022 Tax 2023 1st |
| | | | | | | Land Improvemnt Total | | | | | | |
| 1 | 85.01 1 C0049 | .0000 AC | 2 | GUJRATHI, AMIT S & EKTA A 78 CENTRAL AVE METUCHEN NJ 78 CENTRAL AVE. | 660 08840 F1 / 22 | 25,000 145,000 170,000 | | 170,000 | | | 1 | 0.00 10,830.70 5,539.45 |
| 2 | 85.01 1 C0050 | .0000 AC | 2 | ANDRADE, MICHAEL D 80 CENTRAL AVE METUCHEN, NJ 80 CENTRAL AVE. | 660 08840 F1 / 22 | 24,600 114,100 138,700 | | 138,700 | | | 1 | 0.00 8,836.58 4,519.54 |
| 3 | 85.01 1 C0051 | .0000 AC | 2 | ENG, JOHN & NANCY P.O. BOX 11224 NEW BRUNSWICK, NJ 82 CENTRAL AVE. | 08906 F1 / 22 | 24,600 143,200 167,800 | | 167,800 | | | 1 | 0.00 10,690.54 5,467.76 |
| 4 | 85.01 1 C0052 | .0000 AC | 2 | GUBI, AARON & KHEYSON, RENATA 84 CENTRAL AVE #704 METUCHEN, NJ 84 CENTRAL AVE. | 660 08840 F1 / 22 | 25,000 150,000 175,000 | | 175,000 | | | 1 | 0.00 11,149.25 5,702.38 |
| 5 | 85.01 1 C0053 | .0000 AC | 2 | VAN SAVAGE, JOYCE 86 CENTRAL AVENUE METUCHEN, NJ 86 CENTRAL AVE. | 08840 F1 / 22 | 24,600 11,100 35,700 | | 35,700 | | | 1 | 0.00 2,274.45 1,163.29 |
| 6 | 85.01 1 C0054 | .0000 AC | 2 | VERMA, SAYA & AMIT 61 FRANKLIN SCHOOL WAY METUCHEN, NJ 61 FRANKLIN SCHOOL WAY | 660 08840 F1 / 22 | 25,000 166,000 191,000 | | 191,000 | | | 1 | 0.00 12,168.61 6,223.74 |
| 7 | 85.01 1 C0055 | .0000 AC | 2 | PATEL, PEEYUSH & NUREEN 63 FRANKLIN SCHOOL WAY METUCHEN, NJ 63 FRANKLIN SCHOOL WAY | 672 08840 F1 / 22 | 26,000 125,000 151,000 | | 151,000 | | | 1 | 0.00 9,620.21 4,920.34 |
| 8 | 85.01 1 C0056 | 1581 SQ.FT. .0000 AC | 15F | FREIS, MARIA 57 FRANKLIN SCHOOL WAY METUCHEN, NJ 57 FRANKLIN SCHOOL WAY | 672 08840 F1 / 22 | 25,000 161,000 186,000 | | *Exempt* | | | 1 | 0.00 0.00 0.00 |
| 9 | 85.01 1 C0057 | 1581 SQ.FT. .0000 AC | 2 | CURRY, BARBARA 59 FRANKLIN SCHOOL WAY METUCHEN NJ 59 FRANKLIN SCHOOL WAY | 08840 F1 / 22 | 24,600 135,500 160,100 | | 160,100 | | | 1 | 0.00 10,199.97 5,216.86 |
| 10 | 85.01 1 C0058 | .0000 AC | 2 | THOMPSON, FRANK & BENNA 53 FRANKLIN SCHOOL WAY METUCHEN, NJ 53 FRANKLIN SCHOOL WAY | 08840 F1 / 22 | 24,600 161,500 186,100 | | 186,100 | | | 1 | 0.00 11,856.43 6,064.07 |
| 11 | 85.01 1 C0059 | .0000 AC | 2 | FRANCO,ALFREDO & SILKE W 55 FRANKLIN SCHOOL WAY METUCHEN, NJ 55 FRANKLIN SCHOOL WAY | 660 08840 F1 / 22 | 24,600 124,200 148,800 | | 148,800 | | | 1 | 0.00 9,480.05 4,848.65 |
| 12 | 85.01 1 C0060 | 1581 SF .0000 AC | 2 | PATEL, BABUBHAI B & KANTA 49 FRANKLIN SCHOOL WAY METUCHEN, NJ 49 FRANKLIN SCHOOL WAY | 08840 F1 / 22 | 24,600 172,200 196,800 | | 196,800 | | | 1 | 0.00 12,538.13 6,412.73 |
| 13 | 85.01 1 C0061 | .0000 AC | 2 | DOWDALL, BRIAN & KAREN 51 FRANKLIN SCHOOL WAY METUCHEN, NJ 51 FRANKLIN SCHOOL WAY | 660 08840 F1 / 22 | 24,600 135,500 160,100 | | 160,100 | | | 1 | 0.00 10,199.97 5,216.86 |
| 14 | 85.01 1 C0062 | .0000 AC | 2 | BILLIMORIA, JAL & MAHARUKH 47 REANKLIN SCHOOL WAY METUCHEN, NJ 47 FRANKLIN SCHOOL WAY | 08840 F1 / 22 | 25,000 90,000 115,000 | | 115,000 | | | 1 | 0.00 7,326.65 3,747.28 |
| Page Totals | | | | | | 322,800 1,673,300 | 0 | 1,996,100 | | | | Block: 85.01 Lot: 1 |

| 1 | 2 | 3 | 4 | 5 | 6 | 7 | 8 | 9 | 10 | 11 | | |
|-------------|---|---|---------------|---|---|------------------------------|---------------------------|----------------------|------------------------------|-------------------------|--------------|---|
| Line | Block No Lot No. Qualification Account # | Land Dimensions Building Description Additional Lots Acreage | Prop Class | Owner's Name Address City State Property Location | Billing Code Zip Code Zoning/Tax Map Pg | Value | Exemptions Code Amount | Net Taxable Value | Deductions Code No Owners | Special Tax Codes | Num Units | Deduction Amt 2022 Tax 2023 1st |
| | | | | | | Land Improvemnt Total | | | | | | |
| 1 | 85.01 1 C0063 | 1581 SF CONDO .0000 AC | 2 | MILLET, EILEEN D 43 FRANKLIN SCHOOL WAY METUCHEN, NJ 43 FRANKLIN SCHOOL WAY | 2885 08840 F1 / 22 | 25,000 160,000 185,000 | | 185,000 | | | 1 | 0.00 11,786.35 6,028.23 |
| 2 | 85.01 1 C0064 | 1581 SF .0000 AC | 2 | DABHOLKAR, ARTI & PARIKH, CHIRAYU 45 FRANKLIN SCHOOL WAY METUCHEN, NJ 45 FRANKLIN SCHOOL WAY | 08840 F1 / 22 | 25,000 136,000 161,000 | | 161,000 | | | 1 | 0.00 10,257.31 5,246.19 |
| 3 | 85.01 1 C0065 | .0000 AC | 2 | COLLINS, JOSEPH A & GRAFF, KRISTINA M 39 FRANKLIN SCHOOL WAY METUCHEN, NJ 39 FRANKLIN SCHOOL WAY | 660 08840 F1 / 22 | 25,000 161,000 186,000 | | 186,000 | | | 1 | 0.00 11,850.06 6,060.81 |
| 4 | 85.01 1 C0066 | .0000 AC | 2 | HESTON, JAMES N 41 FRANKLIN SCHOOL WAY METUCHEN, NJ 41 FRANKLIN SCHOOL WAY | 08840 F1 / 22 | 25,000 115,000 140,000 | | 140,000 | | | 1 | 0.00 8,919.40 4,561.90 |
| 5 | 85.01 1 C0067 | .0000 AC | 2 | DAMODARAN, BIJU 35 FRANKLIN SCHOOL WAY METUCHEN, NJ 35 FRANKLIN SCHOOL WAY | 660 08840 F1 / 22 | 25,000 145,000 170,000 | | 170,000 | | | 1 | 0.00 10,830.70 5,539.45 |
| 6 | 85.01 1 C0068 | CONDO 1331 SQFT .0000 AC | 2 | PUSPANATHAN, KUHAN 37 FRANKLIN SCHOOL WAY METUCHEN, NJ 37 FRANKLIN SCHOOL WAY | 660 08840 F1 / 22 | 25,000 115,000 140,000 | | 140,000 | | | 1 | 0.00 8,919.40 4,561.90 |
| 7 | 85.01 1 C0069 | .0000 AC | 2 | LIU, XIANGDONG 130 CLIVE ST. EDISON, NJ 31 FRANKLIN SCHOOL WAY | 08840 F1 / 22 | 24,600 124,600 149,200 | | 149,200 | | | 1 | 0.00 9,505.53 4,861.69 |
| 8 | 85.01 1 C0070 | .0000 AC | 2 | RASS, IGOR & IRINA 33 FRANKLIN SCHOOL WAY METUCHEN, NJ 33 FRANKLIN SCHOOL WAY | 08840 F1 / 22 | 24,600 107,300 131,900 | | 131,900 | | | 1 | 0.00 8,403.35 4,297.97 |
| 9 | 85.01 1 C0071 | .0000 AC | 2 | HAYES, TONYA MICHELLE 29 FRANKLIN SCHOOL WAY METUCHEN, NJ 29 FRANKLIN SCHOOL WAY | 08840 F1 / 22 | 24,600 41,400 66,000 | | 66,000 | | | 1 | 0.00 4,204.86 2,150.61 |
| 10 | 85.01 1 C0072 | .0000 AC | 2 | HANN, ANITA 23 FERN DR MILLSTONE TOWNSHIP, NJ 21 FRANKLIN SCHOOL WAY | 08510 F1 / 22 | 24,600 77,100 101,700 | | 101,700 | | | 1 | 0.00 6,479.31 3,313.90 |
| 11 | 85.01 1 C0073 | .0000 AC | 2 | SHEPHERD, KEVIN 23 FRANKLIN SCHOOL WAY METUCHEN NJ 23 FRANKLIN SCHOOL WAY | 672 08840 F1 / 22 | 24,600 26,800 51,400 | | 51,400 | | | 1 | 0.00 3,274.69 1,674.87 |
| 12 | 85.01 1 C0074 | .0000 AC | 2 | NACHEV, CVETAN & NACHEVA, ANASTASIA 25 FRANKLIN SCHOOL WAY METUCHEN, NJ 25 FRANKLIN SCHOOL WAY | 660 08840 F1 / 22 | 25,000 22,000 47,000 | | 47,000 | | | 1 | 0.00 2,994.37 1,531.50 |
| 13 | 85.01 1 C0075 | .0000 AC | 2 | SONI, KISHOR P & NAYANA K 27 FRANKLIN SCHOOL WAY METUCHEN NJ 27 FRANKLIN SCHOOL WAY | 08840 F1 / 22 | 24,600 26,800 51,400 | | 51,400 | | | 1 | 0.00 3,274.69 1,674.87 |
| 14 | 85.01 1 C0076 | .0000 AC | 2 | RITTER, JULIA 1136 S HAYWORTH AVE LOS ANGELES CA 17 FRANKLIN SCHOOL WAY | 672 90035 F1 / 22 | 24,600 158,200 182,800 | | 182,800 | | | 1 | 0.00 11,646.19 5,956.54 |
| Page Totals | | | | | | 347,200 1,416,200 | 0 | 1,763,400 | | | | Block: 85.01 Lot: 1 |

| 1 | 2 | 3 | | 4 | | 5 | 6 | 7 | 8 | 9 | 10 | 11 |
|-------------|---|---|---------------|--|---|-----------------------------------|---------------------------|----------------------|------------------------------|-------------------------|--------------|---|
| Line | Block No Lot No. Qualification Account # | Land Dimensions Building Description Additional Lots Acreage | Prop Class | Owner's Name Address City State Property Location | Billing Code Zip Code Zoning/Tax Map Pg | Value | Exemptions Code Amount | Net Taxable Value | Deductions Code No Owners | Special Tax Codes | Num Units | Deduction Amt 2022 Tax 2023 1st |
| | | | | | | Land Improvemnt Total | | | | | | |
| 1 | 85.01 1 C0077 | .0000 AC | 2 | SINGH, RAVINDRANATH 19 FRANKLIN SCHOOL WAY METUCHEN, NJ 19 FRANKLIN SCHOOL WAY | 660 08840 F1 / 22 | 25,000 111,000 136,000 | | 136,000 | | | 1 | 0.00 8,664.56 4,431.56 |
| 2 | 85.01 1 C0078 | .0000 AC | 2 | DESAI, VIDIT & NAGAR, KRUTIKA 13 FRANKLIN SCHOOL WAY METUCHEN, NJ 13 FRANKLIN SCHOOL WAY | 660 08840 F1 / 22 | 25,000 150,000 175,000 | | 175,000 | | | 1 | 0.00 10,639.57 5,441.70 |
| 3 | 85.01 1 C0079 | .0000 AC | 2 | TANINGCO, LILIA 15 FRANKLIN SCHOOL WAY METUCHEN, NJ 15 FRANKLIN SCHOOL WAY | 660 08840 F1 / 22 | 25,000 110,000 135,000 | | 135,000 | | | 1 | 0.00 8,600.85 4,398.98 |
| 4 | 85.01 1 C0080 | 1430 SQ.FT. .0000 AC | 2 | LEE, REBECCA & MENDONEZ, DARRYL 9 FRANKLIN SCHOOL WAY METUCHEN, NJ 9 FRANKLIN SCHOOL WAY | 672 08840 F1 / 22 | 25,000 133,000 158,000 | | 158,000 | | | 1 | 0.00 10,066.18 5,148.43 |
| 5 | 85.01 1 C0081 | .0000 AC | 2 | CHEUNG, SAMUEL SZE-HENG 11 FRANKLIN SCHOOL WAY METUCHEN, NJ 11 FRANKLIN SCHOOL WAY | 08840 F1 / 22 | 24,600 114,200 138,800 | | 138,800 | | | 1 | 0.00 8,842.95 4,522.80 |
| 6 | 90 1 | 33X123 1.5SF 62,63 .0932 AC | 2 | DUNN, SHIRLEY 57 DURHAM AVE METUCHEN, NJ 57 DURHAM AVE. | 660 08840 / | 87,400 68,800 156,200 | | 156,200 | | | 1 | 0.00 9,951.50 5,089.78 |
| 7 | 90 2 | 86X123 2SF 3,4,5,5.01 .2428 AC | 2 | MARQUEZ, MARCO & FRANCISCA 43 WILLIAM ST. METUCHEN, NJ 43 WILLIAM ST. | 08840 / | 97,000 95,000 192,000 | | 192,000 | | | 2 | 0.00 12,232.32 6,256.32 |
| 8 | 90 5.02 | 64X123 2SF 6,7 .1807 AC | 2 | GETTY, HELEN E & CHARLES H & JOHN J 39 WILLIAM ST. METUCHEN, NJ 39 WILLIAM ST. | 08840 / | 88,000 44,000 132,000 | | 132,000 | S1 3 | | 1 | 250.00 8,159.72 4,176.22 |
| 9 | 90 8 | 50X123 2S-F-L 9 .1412 AC | 15F | ORLANDO, JO ANN & MICHAEL 31 WILLIAMS ST METUCHEN, NJ 31 WILLIAM ST. | 08840 R3 / 23 | 95,000 135,000 230,000 | | *Exempt* | | | 1 | 0.00 0.00 0.00 |
| 10 | 90 10 | 92X123 2S-F-O-2UG 11,12,13 .2598 AC | 2 | KAY, ANDREW 27 WILLIAM STREET METUCHEN, NJ 27 WILLIAM ST. | 08840 R3 / 23 | 98,900 121,400 220,300 | | 220,300 | | | 1 | 0.00 14,035.31 7,178.48 |
| 11 | 90 18.01 | 53860 SQ.FT. 1SB FUNERAL HOM 14,16,18.02,24,27, 1.2365 AC | 4A | COSTELLO-RUNYON FUNERAL HOME, INC. 568 MIDDLESEX AVE. METUCHEN, NJ 568-584 MIDDLESEX AVE. | 2885 08840 B3 / 23 | 600,000 1,200,000 1,800,000 | | 1,800,000 | | S01 | 1 | 0.00 118,998.00 60,813.00 |
| 12 | 90 37 | 50X123 2SF1G 38 .1412 AC | 2 | ABEL, DAISY 60 CENTER ST METUCHEN, NJ 60 CENTER ST. | 08840 / M23 | 82,000 68,000 150,000 | | 150,000 | | | 1 | 0.00 9,556.50 4,887.75 |
| 13 | 90 39 | 50X123 2S-F-CL 3634 SF 40 .1412 AC | 2 | TAY, KOK SIANG & LIM, ALICE B 64 CENTER ST METUCHEN, NJ 64 CENTER ST. | 08840 R3 / 23 | 110,000 200,000 310,000 | | 310,000 | | | 1 | 0.00 19,750.10 10,101.35 |
| 14 | 90 41 | 75X123 2S-F-CL 42,43 .2118 AC | 2 | SUNDARAMOORTHY, MALLIYANATHAN & RAY, B 68 CENTER ST. METUCHEN, NJ 68 CENTER ST. | 660 08840 / | 92,000 263,400 355,400 | | 355,400 | | | 1 | 0.00 27,076.75 13,848.63 |
| Page Totals | | | | | | S1 250 | 1,379,900 2,678,800 | 0 | 4,058,700 | | | Block: 90 Lot: 41 |

| 1 | 2 | 3 | 4 | 5 | 6 | 7 | 8 | 9 | 10 | 11 | | |
|-------------|---|---|---------------|--|---|---------------------------------|---------------------------|----------------------|------------------------------|-------------------------|--------------|---|
| Line | Block No Lot No. Qualification Account # | Land Dimensions Building Description Additional Lots Acreage | Prop Class | Owner's Name Address City State Property Location | Billing Code Zip Code Zoning/Tax Map Pg | Value | Exemptions Code Amount | Net Taxable Value | Deductions Code No Owners | Special Tax Codes | Num Units | Deduction Amt 2022 Tax 2023 1st |
| | | | | | | Land Improvemnt Total | | | | | | |
| 1 | 90 44 | 50X123 2SF 45 .1412 AC | 2 | KOSSMAN, KAREN D. & WILLIAM S. 72 CENTER ST METUCHEN, NJ 72 CENTER ST. | 08840 / / | 82,000 94,000 176,000 | | 176,000 | | | 1 | 0.00 11,212.96 5,734.96 |
| 2 | 90 51.01 | 63X123 2S-F-L-1AG .1779 AC | 2 | RHEE, DAVID R 76 CENTER ST METUCHEN, NJ 76 CENTER ST. | 08840 R3 / 23 / | 86,700 97,500 184,200 | | 184,200 | | | 1 | 0.00 11,735.38 6,002.16 |
| 3 | 90 51.02 | 62.5X123 1.5SF1G .1765 AC | 2 | SCHROTH, ALFRED & RITA M. 80 CENTER ST. METUCHEN, N.J. 80 CENTER ST. | 08840 / / | 86,700 75,800 162,500 | | 162,500 | | | 1 | 0.00 10,352.88 5,295.07 |
| 4 | 90 52 | 64X155 1S-F-R-2AG .2277 AC | 2 | MASTERSON, RYAN & LAURA 84 CENTER ST METUCHEN, NJ 84 CENTER ST. | 660 08840 R3 / 23 | 95,000 78,000 173,000 | | 173,000 | | | 1 | 0.00 11,021.83 5,637.21 |
| 5 | 90 53 | 7992 SQ.FT. 2S-F-CL 2928 SF .1835 AC | 2 | WANG, KE & LIU, NING 67 DURHAM AVE METUCHEN, NJ 67 DURHAM AVE. | 660 08840 R3 / 23 | 120,000 190,000 310,000 | | 310,000 | | | 1 | 0.00 19,750.10 10,101.35 |
| 6 | 90 59 | 76X97 1.5SF1G 60,61 .1692 AC | 2 | SKARBEEK, JOHN/POA - BARBARA MALKUS 5 QUEEN ANN CT. ORMOND BEACH, FL 65 DURHAM AVE. | 32174 / / | 86,000 62,000 148,000 | | 148,000 | | | 1 | 0.00 9,429.08 4,822.58 |
| 7 | 91 1.01 | 70X193 2SCB 7648 SQFT .3101 AC | 4A | JENEY, M.& MUNDY,D T/A 495 MAIN ASC 495 MAIN ST. METUCHEN, NJ 495 MAIN ST. | 08840 / / | 189,000 361,000 550,000 | | 550,000 | | S01 | 1 | 0.00 36,360.50 18,581.75 |
| 8 | 91 1.02 | 103X183 3S-F-A 9252 SF .4327 AC | 4A | 499 MAIN STREET PARTNERS LLC P.O. BOX 535 METUCHEN, NJ 499-505 MAIN ST. | 660 08840 / | 272,000 283,000 555,000 | | 555,000 | | S01 | 1 | 0.00 36,691.05 18,750.68 |
| 9 | 91 1.03 | 114X170 2SB .4449 AC | 4A | BELL ATLANTIC-NJ/ DUFF & PHELPS P.O. BOX 2749 ADDISON, TX 515 MAIN ST. | 75001 / / | 293,000 412,000 705,000 | | 705,000 | | S01 | 1 | 0.00 46,607.55 23,818.43 |
| 10 | 91 2 | 166X131 1S-CB-B 1828 SF 2.01,2.02 .4992 AC | 4A | GILL PETROLEUM INC 935 ROUTE 34-STE 3-A MATAWAN, NJ 532 MIDDLESEX AVE. | 683 07747 B3 / 23 | 251,000 99,000 350,000 | | 350,000 | | S01 | 1 | 0.00 23,138.50 11,824.75 |
| 11 | 91 9 | 50X186 2S-B-A .2135 AC | 4A | JMB INVESTMENT GROUP LLC 540 MIDDLESEX AVE METUCHEN, NJ 540 MIDDLESEX AVE. | 08840 B3 / 0023 / | 133,000 187,000 320,000 | | 320,000 | | S01 | 1 | 0.00 21,155.20 10,811.20 |
| 12 | 91 11 | 31800 SQFT 1S-CB-A 13,15 .0000 AC | 4A | CAIRO PROP.2LLC% FRIENDLY ICE CREAM 1855 BOSTON ROAD (R.E.S) WILBRAHAM, MA 544-550 MIDDLESEX AVE. | 01095 B3 / 23 / | 250,000 300,000 550,000 | | 550,000 | | S01 | 1 | 0.00 36,360.50 18,581.75 |
| 13 | 91 17.01 | 124X115IRR 2S-F 7285 SQFT .0000 AC | 4A | 552-566 MIDDLESEX AVE ACQUISITION 1 HIGHLAND AVE METUCHEN, NJ 552-566 MIDDLESEX AVE. | 08840 / / | 450,000 675,000 1,125,000 | | 1,125,000 | | S01 | 1 | 0.00 74,373.75 38,008.13 |
| 14 | 91 18.01 | 50X130 AVG 1.5SF1G .1492 AC | 2 | KAISER, GERALD & ANGELA S 24 WILLIAM ST METUCHEN, NJ 24 WILLIAM ST. | 660 08840 / | 84,000 74,000 158,000 | | 158,000 | | | 1 | 0.00 10,066.18 5,148.43 |
| Page Totals | | | | | | 2,478,400 2,988,300 | 0 | 5,466,700 | | | | Block: 91 Lot: 18.01 |

| 1 | 2 | 3 | 4 | 5 | 6 | 7 | 8 | 9 | 10 | 11 | | |
|-------------|---|---|---------------|---|---|-------------------------------|---------------------------|----------------------|------------------------------|-------------------------|--------------|---|
| Line | Block No Lot No. Qualification Account # | Land Dimensions Building Description Additional Lots Acreage | Prop Class | Owner's Name Address City State Property Location | Billing Code Zip Code Zoning/Tax Map Pg | Value | Exemptions Code Amount | Net Taxable Value | Deductions Code No Owners | Special Tax Codes | Num Units | Deduction Amt 2022 Tax 2023 1st |
| | | | | | | Land Improvemnt Total | | | | | | |
| 1 | 91 18.03 | 50X123 2S-F-L-3UG .1412 AC | 2 | TAMASCO, SHERRY 77 ORCHARD AVE METUCHEN, NJ 20 WILLIAM ST. | 08840 R2 / 22 | 82,000 99,000 181,000 | | 181,000 | | | 2 | 0.00 11,531.51 5,897.89 |
| 2 | 91 18.05 | 60X117 PARKING 20 SPAC .1612 AC | 4A | COSTELLO-RUNYON FUNERAL HOME, INC. 568 MIDDLESEX AVE. METUCHEN, NJ WILLIAM ST. | 2885 08840 B3 / 23 | 97,000 0 97,000 | | 97,000 | | S01 | 1 | 0.00 6,412.67 3,277.15 |
| 3 | 91 29 | 50X139 2S-B-L .1596 AC | 2 | FERRER, MARCELO & LAUREN MEREGALLI 28 WILLIAM ST METUCHEN, NJ 28 WILLIAM ST. | 660 08840 R3 / | 86,300 71,700 158,000 | | 158,000 | | | 1 | 0.00 9,480.05 4,848.65 |
| 4 | 91 31 | 63X151 2SCB1G .2184 AC | 2 | BARRON, STEVEN & MURPHY-BARRON, C 32 WILLIAM ST METUCHEN, NJ 32 WILLIAM ST | 660 08840 / | 100,000 240,000 340,000 | | 340,000 | | | 1 | 0.00 21,661.40 11,078.90 |
| 5 | 91 33 | 46X163 IRREG. 2S-F-L .0000 AC | 2 | MC CARTHY, CELESTE & ROBERT S 36 WILLIAM ST METUCHEN, NJ 36 WILLIAM ST. | 08840 R3 / 23 | 86,000 86,300 172,300 | | 172,300 | V1 | 2 | 1 | 250.00 10,727.23 5,489.40 |
| 6 | 91 35 | 57X174 2S-F-L .2277 AC | 2 | MALKIN, GARY H & LOUISE A. 40 WILLIAM ST. METUCHEN, NJ 40 WILLIAM ST. | 08840-0000 R3 / 23 | 91,600 70,900 162,500 | | 162,500 | | | 1 | 0.00 10,352.88 5,295.07 |
| 7 | 91 37 | 57X180 AVG 2S-F-O-1UG .2355 AC | 2 | MUI, WING YAN 44 WILLIAM ST METUCHEN NJ 44 WILLIAM ST. | 660 08840 R3 / 23 | 105,400 124,200 229,600 | | 229,600 | | | 1 | 0.00 14,627.82 7,466.92 |
| 8 | 91 39 | 55X144 2SF2G .1818 AC | 2 | VALERA, BOLIVAR & LISA M 48 WILLIAM ST. METUCHEN, N.J. 48 WILLIAM ST. | 660 08840 / | 89,200 62,200 151,400 | | 151,400 | | | 1 | 0.00 9,645.69 4,933.37 |
| 9 | 91 40 | 10,300 SQ.FT. 1S-CB-F .0002 AC | 2 | BILGRAV, JOHN R & DOROTHY K 33 DURHAM AVE METUCHEN NJ 33 DURHAM AVE. | 08840 / | 83,000 64,000 147,000 | | 147,000 | | | 1 | 0.00 9,365.37 4,790.00 |
| 10 | 91 42.03 | 10,323 SQ.FT. 2S-F-O .0002 AC | 2 | PHILLIPS, PETER & MARK 19 DURHAM AVENUE METUCHEN, NJ 19 DURHAM AVE. | 660 08840 R3 / 26 | 90,000 60,000 150,000 | | 150,000 | | | 1 | 0.00 9,556.50 4,887.75 |
| 11 | 91 42.05 | 5264 SQ.FT. 2SF2G 2169 SF .1208 AC | 2 | KELLIHER, THERESA A. 5 LAPORTA CT. METUCHEN, NJ 5 LA PORTA CT. | 08840 R3 / 26 | 85,000 150,000 235,000 | | 235,000 | | | 1 | 0.00 14,971.85 7,657.48 |
| 12 | 91 42.06 | 5366 SQ.FT. 2SF2G .1232 AC | 2 | MURPHY, JAMES H. & ANN B. 7 LA PORTA CT. METUCHEN, NJ 7 LA PORTA CT. | 08840 R3 / 26 | 85,000 173,000 258,000 | | 258,000 | | | 1 | 0.00 16,437.18 8,406.93 |
| 13 | 91 42.07 | 6100 SQ.FT. 2SF2G 2100 SF .1400 AC | 2 | MORSE, ERIC C & STACEY L 9 LAPORTA CT METUCHEN, NJ 9 LA PORTA CT. | 08840 R3 / 26 | 85,000 163,000 248,000 | | 248,000 | | | 1 | 0.00 15,800.08 8,081.08 |
| 14 | 91 42.08 | 6820 SQ.FT. 2SF2G 2632 SF .1566 AC | 2 | MANDEL, ARON & CAROLINE 8 LAPORTA CT METUCHEN, NJ 8 LA PORTA CT. | 660 08840 R3 / 26 | 85,000 215,000 300,000 | | 300,000 | | | 1 | 0.00 19,113.00 9,775.50 |
| Page Totals | | | | V1 250 | | 1,250,500 1,579,300 | 0 | 2,829,800 | | | | Block: 91 Lot: 42.08 |

| 1 | 2 | 3 | 4 | 5 | 6 | 7 | 8 | 9 | 10 | 11 | | |
|-------------|---|---|---------------|---|---|-------------------------------|---------------------------|----------------------|------------------------------|-------------------------|--------------|---|
| Line | Block No Lot No. Qualification Account # | Land Dimensions Building Description Additional Lots Acreage | Prop Class | Owner's Name Address City State Property Location | Billing Code Zip Code Zoning/Tax Map Pg | Value | Exemptions Code Amount | Net Taxable Value | Deductions Code No Owners | Special Tax Codes | Num Units | Deduction Amt 2022 Tax 2023 1st |
| | | | | | | Land Improvemnt Total | | | | | | |
| 1 | 91 42.09 | 5460 SQ.FT. 2SF2G 2109 SF .1253 AC | 2 | SHUKLA, NAVEEN & SHARMA, ARCHANA 6 LA PORTA CT METUCHEN, NJ 6 LA PORTA CT. | 660 08840 R3 / 26 | 85,000 171,000 256,000 | | 256,000 | | | 1 | 0.00 16,309.76 8,341.76 |
| 2 | 92 9 | 72X135 AVG 2S-F-S-1AG .2231 AC | 2 | PADOVANO, DIANE 86 CHRISTOL STREET METUCHEN, NJ 86 CHRISTOL ST. | 2885 08840 R2 / 24 | 89,400 80,100 169,500 | | 169,500 | | | 1 | 0.00 10,798.85 5,523.17 |
| 3 | 92 10 | 70X145 AVG 2S-F-S-1AG .2330 AC | 2 | O'CONNOR, MARGARET H 80 CHRISTOL ST METUCHEN, NJ 80 CHRISTOL ST. | 08840 R2 / 24 | 91,000 70,000 161,000 | | 161,000 | | | 1 | 0.00 10,257.31 5,246.19 |
| 4 | 92 11 | 71X149 AVG 2S-F-S-1AG .2429 AC | 2 | LONDONO,JOSE A&HERNANDEZ-LONDONO,J 74 CHRISTOL ST METUCHEN, NJ 74 CHRISTOL ST. | 672 08840 R2 / 24 | 93,000 72,000 165,000 | | 165,000 | | | 1 | 0.00 10,512.15 5,376.53 |
| 5 | 92 12 | 50X157 AVG 2S-F-L .1802 AC | 2 | BURTON, JOHN & DARLENE 68 CHRISTOL ST METUCHEN NJ 68 CHRISTOL ST. | 08840 R2 / 24 | 84,900 168,100 253,000 | | 253,000 | | | 1 | 0.00 16,118.63 8,244.01 |
| 6 | 92 13 | 146X164 2S-F-CL 3747 SF .5497 AC | 2 | FERRARA, FRANKLIN P JR & DEBORAH R 62 CHRISTOL ST METUCHEN, NJ 62 CHRISTOL ST. | 660 08840 / | 125,000 315,000 440,000 | | 440,000 | | | 1 | 0.00 28,032.40 14,337.40 |
| 7 | 92 15 | 48X175 2SF 16,17 .1928 AC | 2 | CIAMPI, CHRISTOPHER & SUSAN A. 58 CHRISTOL ST. METUCHEN, NJ 58 CHRISTOL ST. | 660 08840 / | 85,200 119,500 204,700 | | 204,700 | | | 1 | 0.00 13,041.44 6,670.15 |
| 8 | 92 17.01 | 40X180 1S-F-R 18 .1653 AC | 2 | RUSSOMANNO, CHRISTOPHER A 52 CHRISTOL ST METUCHEN, NJ 52 CHRISTOL ST. | 08840 R2 / 24 | 80,000 53,000 133,000 | | 133,000 | | | 1 | 0.00 8,473.43 4,333.81 |
| 9 | 92 18.01 | 40X184 2S-F 2023 SF 19 .1690 AC | 2 | MOUDATSOS, NUNZIO & JULIA 50 CHRISTOL ST METUCHEN, NJ 50 CHRISTOL ST. | 660 08840 R2 / 24 | 80,000 100,000 180,000 | | 180,000 | | | 1 | 0.00 11,467.80 5,865.30 |
| 10 | 92 20 | 40X188 2SFUG 1790 SF 20.01 .1726 AC | 2 | LI, NING 44 CHRISTOL ST METUCHEN, NJ 44 CHRISTOL ST. | 08840 / | 81,000 154,000 235,000 | | 235,000 | | | 1 | 0.00 14,971.85 7,657.48 |
| 11 | 92 21 | 40X192 1S-F-R-1UG 21.01 .1763 AC | 2 | HERNANDEZ,JONATHAN & MARIA 42 CHRISTOL STREET METUCHEN, NJ 42 CHRISTOL ST. | 660 08840 R2 / 24 | 80,200 124,300 204,500 | | 204,500 | | | 1 | 0.00 13,028.70 6,663.64 |
| 12 | 92 22 | 40X197 2S-F-CL 1579 SF 23 .1809 AC | 2 | LETO, JOSEPH & KIM 40 CHRISTOL AVE METUCHEN, NJ 40 CHRISTOL ST. | 672 08840 / | 80,800 109,400 190,200 | | 190,200 | | | 1 | 0.00 12,117.64 6,197.67 |
| 13 | 92 24 | 40X202 1S-F-R 25 .1855 AC | 2 | MASTERS, SANDRA M 34 CHRISTOL ST METUCHEN NJ 34 CHRISTOL ST. | 08840 R2 / 0024 | 81,400 26,400 107,800 | | 107,800 | | | 1 | 0.00 6,867.94 3,512.66 |
| 14 | 92 26 | 40X206 2SF1G 27 .1892 AC | 2 | ACKERMAN, LYNDA & PATRICK, WALTER 30 CHRISTOL ST METUCHEN, NJ 30 CHRISTOL ST. | 672 08840 / | 82,000 145,000 227,000 | | 227,000 | | | 1 | 0.00 14,462.17 7,396.80 |
| Page Totals | | | | | | 1,218,900 1,707,800 | 0 | 2,926,700 | | | | Block: 92 Lot: 26 |

| 1 | 2 | 3 | 4 | 5 | 6 | 7 | 8 | 9 | 10 | 11 | | |
|-------------|---|---|---------------|---|---|------------------------------|---------------------------|----------------------|------------------------------|-------------------------|--------------|---|
| Line | Block No Lot No. Qualification Account # | Land Dimensions Building Description Additional Lots Acreage | Prop Class | Owner's Name Address City State Property Location | Billing Code Zip Code Zoning/Tax Map Pg | Value | Exemptions Code Amount | Net Taxable Value | Deductions Code No Owners | Special Tax Codes | Num Units | Deduction Amt 2022 Tax 2023 1st |
| | | | | | | Land Improvemnt Total | | | | | | |
| 1 | 92 28 | 84X210 IRREGULAR 15F2G 29,30,31 .0000 AC | 2 | WOODRUFF, ADAM & MARGRIT 22 CHRISTOL ST METUCHEN, NJ 22 CHRISTOL ST. | 660 08840 / | 75,000 105,000 180,000 | | 180,000 | | | 1 | 0.00 11,467.80 5,865.30 |
| 2 | 92 32 | 226X226 1SCB 1.1725 AC | 15C | BOROUGH OF METUCHEN 500 MAIN ST. METUCHEN, NJ PLAINFIELD AVE. | 08840 / | 217,000 0 217,000 | | *Exempt* | | | 1 | 0.00 0.00 0.00 |
| 3 | 93 1 | 86X93 1.5S-F-F-1AG .1836 AC | 2 | LISHINSKY, HOWARD & EILEEN S 1 MAYFIELD PLACE METUCHEN, NJ 1 MAYFIELD PL. | 08840 R2 / 24 | 78,000 61,800 139,800 | | 139,800 | | | 1 | 0.00 8,906.66 4,555.38 |
| 4 | 93 2 | 65X81 2S-F-O .1209 AC | 2 | PAPA, DYLAN J 3 MAYFIELD PL METUCHEN, NJ 3 MAYFIELD PL. | 08840 / | 97,000 54,000 151,000 | | 151,000 | | | 1 | 0.00 9,620.21 4,920.34 |
| 5 | 93 4 | 11276 SF 2S-F-O-1UG 64.04,64.05 .2589 AC | 2 | LEON, BENITO & KAREN 9 MAYFIELD AVE. METUCHEN, NJ 9 MAYFIELD PL. | 08840 / 24 | 115,000 72,000 187,000 | | 187,000 | | | 1 | 0.00 11,913.77 6,093.40 |
| 6 | 93 6.01 | 0.103 AC 2S-F-X 7,64.03 .0000 AC | 2 | LUDWIG, GEORGE E & LEONORE 28 BEACON HILL DRIVE METUCHEN, NJ 11 MAYFIELD PL. | 08840 R1 / 24 | 70,000 78,000 148,000 | | 148,000 | | | 1 | 0.00 9,429.08 4,822.58 |
| 7 | 93 8 | 48X82 1RR 2S-F-X 9,64.02 .0904 AC | 2 | NICHITEL, PAUL & VICKIE 150 KENDALL RD. KENDALL PARK, NJ 13 MAYFIELD PL. | 08824 / | 87,800 74,600 162,400 | | 162,400 | | | 2 | 0.00 10,346.50 5,291.80 |
| 8 | 93 12 | 48X110 2S-F-X 13,96.05 .1212 AC | 2 | STANIS, ELIZABETH A. 39 BRENTWOOD RD. EATONTOWN, NJ 17 MAYFIELD PL | 07724 / | 96,000 91,000 187,000 | | 187,000 | | | 2 | 0.00 11,913.77 6,093.40 |
| 9 | 93 24 | 29X82 2S-F-T .0546 AC | 2 | NAZARIO, ALVIN 1 MARTIN ST METUCHEN, NJ 5A MAYFIELD PL. | 08840 R1 / 24 | 70,000 50,000 120,000 | | 120,000 | | | 2 | 0.00 7,645.20 3,910.20 |
| 10 | 93 25 | 29X82 2S-F-T .0546 AC | 2 | BOHRA, SUDHIR & MAYA 5B MAYFIELD PL METUCHEN, NJ 5B MAYFIELD PL. | 660 08840 R1 / 24 | 70,000 40,000 110,000 | | 110,000 | | | 1 | 0.00 7,008.10 3,584.35 |
| 11 | 93 26 | 29X89 2S-F-T .0593 AC | 2 | VOLLMAN, CHRISTINA 7A MAYFIELD PLACE METUCHEN, NJ 7A MAYFIELD PL. | 08840 R1 / 24 | 73,000 28,000 101,000 | | 101,000 | | | 2 | 0.00 6,434.71 3,291.09 |
| 12 | 93 27 | 29X82 2S-F-T .0546 AC | 2 | MURPHY, FRANCINE 7-B MAYFIELD PL METUCHEN, NJ 7B MAYFIELD PLACE | 08840 R1 / 24 | 73,000 38,000 111,000 | | 111,000 | W1 1 | | 1 | 250.00 7,071.81 3,616.94 |
| 13 | 93 28 | 60X108 1.5S-F-F-1AG 96.04 .1488 AC | 2 | BACKMAN,PAUL D. & ETHEL 19 MAYFIELD PLACE METUCHEN, NJ 19 MAYFIELD PL. | 660 08840 R1 / 24 | 105,000 65,000 170,000 | | 170,000 | | | 1 | 0.00 10,830.70 5,539.45 |
| 14 | 93 29 | 60X107 2S-F-S-1AG 96.03 .1474 AC | 2 | ARNOLD, KEVIN & JESSICA 21 MAYFIELD PL METUCHEN, NJ 21 MAYFIELD PL. | 660 08840 R1 / 24 | 105,000 88,000 193,000 | | 193,000 | | | 1 | 0.00 12,296.03 6,288.91 |
| Page Totals | | | | W1 250 | | 1,114,800 845,400 | 0 | 1,960,200 | | | | Block: 93 Lot: 29 |

| 1 | 2 | 3 | 4 | 5 | 6 | 7 | 8 | 9 | 10 | 11 | | |
|-------------|---|---|---------------|---|---|-------------------------------|---------------------------|----------------------|------------------------------|-------------------------|--------------|---|
| Line | Block No Lot No. Qualification Account # | Land Dimensions Building Description Additional Lots Acreage | Prop Class | Owner's Name Address City State Property Location | Billing Code Zip Code Zoning/Tax Map Pg | Value | Exemptions Code Amount | Net Taxable Value | Deductions Code No Owners | Special Tax Codes | Num Units | Deduction Amt 2022 Tax 2023 1st |
| | | | | | | Land Improvemnt Total | | | | | | |
| 1 | 93 30 | 60X103 1.5S-F 97 .1419 AC | 2 | BANGIA, HITESH & DEEPIKA 23 MAYFIELD PL METUCHEN, NJ 23 MAYFIELD PL. | 08840 R1 / 24 | 103,000 100,000 203,000 | | 203,000 | | | 1 | 0.00 12,933.13 6,614.76 |
| 2 | 93 31 | 102X69 1.5S-F-F-1AG 98 .1616 AC | 2 | RIVELEY, CHELSEA 25 MAYFIELD PL METUCHEN, NJ 25 MAYFIELD PL. | 660 08840 R1 / 24 | 108,000 80,000 188,000 | | 188,000 | | | 1 | 0.00 11,977.48 6,125.98 |
| 3 | 93 41.01 | 122X97 AVG 2S-F-L .2717 AC | 2 | MITTEER, DANIEL R&PETERSON, KATHRYN M 670 MAIN ST METUCHEN, NJ 670 MAIN STREET | 660 08840 R4 / 24 | 115,900 114,100 230,000 | | 230,000 | | | 1 | 0.00 14,653.30 7,494.55 |
| 4 | 93 41.03 | 90X148 2S-C 6 APTS .3058 AC | 4C | MONGELLI RESIDENTIAL LLC 441 MAIN STREET METUCHEN, NJ 30 VICTORY CT. | 2885 08840 / | 145,000 86,200 231,200 | | 231,200 | | | 1 | 0.00 14,729.75 7,533.66 |
| 5 | 93 52 | 20X98 2S-CB-W .0450 AC | 2 | SPIEGEL, JUDITH L. PO BOX 472 METUCHEN NJ 14 VICTORY CT. | 08840 / | 49,500 74,900 124,400 | | 124,400 | | | 2 | 0.00 7,925.52 4,053.57 |
| 6 | 93 53 | 16X101 2SSCB .0371 AC | 2 | CLEMENS, PAUL G E & EDWARDS, LYDIA A 16 VICTORY CT METUCHEN, NJ 16 VICTORY CT. | 08840 / | 40,000 60,000 100,000 | | 100,000 | | | 1 | 0.00 6,371.00 3,258.50 |
| 7 | 93 54 | 16X114 2SSCB .0419 AC | 2 | ONUICKI, JOHN M. & BEVERLY J. 18 VICTORY CT. METUCHEN, N.J. 18 VICTORY CT. | 08840 / | 42,400 48,100 90,500 | | 90,500 | | | 1 | 0.00 5,765.76 2,948.95 |
| 8 | 93 55 | 16X108 2S-CB-W .0397 AC | 2 | MASOOD, SAAD & KALEEM, SYEDA ARSALA 20 VICTORY CT METUCHEN, NJ 20 VICTORY CT. | 08840 / | 42,000 57,000 99,000 | | 99,000 | | | 1 | 0.00 6,307.29 3,225.92 |
| 9 | 93 56 | 17X114 2S-S-W .0445 AC | 2 | MCKEON, SCOTT M. 22 VICTORY COURT METUCHEN, NJ 22 VICTORY CT. | 660 08840 R4 / 24 | 45,100 44,300 89,400 | | 89,400 | | | 1 | 0.00 5,695.67 2,913.10 |
| 10 | 93 57 | 25X128 2S-C-W .0735 AC | 2 | GYUG, JAMES T 24 VICTORY CT METUCHEN, NJ 24 VICTORY CT. | 660 08840 R4 / 24 | 50,000 42,000 92,000 | | 92,000 | | | 1 | 0.00 5,861.32 2,997.82 |
| 11 | 93 58 | 26X100 2SSCB .0597 AC | 2 | TUFARO, MICHAEL & SIRACUSA, CARMELA 34 VICTORY CT METUCHEN, NJ 34 VICTORY CT. | 672 08840 / | 65,000 50,000 115,000 | | 115,000 | | | 1 | 0.00 7,326.65 3,747.28 |
| 12 | 93 59 | 16X100 2S-S-W .0367 AC | 2 | STANKOVICOVA, ERIKA 36 VICTORY CT METUCHEN, NJ 36 VICTORY CT. | 660 08840 R4 / 24 | 40,000 60,000 100,000 | | 100,000 | | | 1 | 0.00 6,371.00 3,258.50 |
| 13 | 93 60 | 16X100 2S-S-W .0367 AC | 2 | ENGLERT, JAMES T & KEIKO 38 VICTORY CT METUCHEN, NJ 38 VICTORY CT. | 660 08840 R4 / | 40,000 60,000 100,000 | | 100,000 | | | 1 | 0.00 6,371.00 3,258.50 |
| 14 | 93 61 | 16X100 2SSCB .0367 AC | 2 | PUSELJIC, DANILO 211 DELLWOOD RD. METUCHEN, NJ 40 VICTORY CT. | 08840 / | 40,000 45,900 85,900 | | 85,900 | | | 1 | 0.00 5,472.69 2,799.06 |
| Page Totals | | | | | | 925,900 922,500 | 0 | 1,848,400 | | | | Block: 93 Lot: 61 |

| 1 | 2 | 3 | 4 | 5 | 6 | 7 | 8 | 9 | 10 | 11 | | |
|-------------|---|---|---------------|---|---|-------------------------------|---------------------------|----------------------|------------------------------|-------------------------|--------------|---|
| Line | Block No Lot No. Qualification Account # | Land Dimensions Building Description Additional Lots Acreage | Prop Class | Owner's Name Address City State Property Location | Billing Code Zip Code Zoning/Tax Map Pg | Value | Exemptions Code Amount | Net Taxable Value | Deductions Code No Owners | Special Tax Codes | Num Units | Deduction Amt 2022 Tax 2023 1st |
| | | | | | | Land Improvemnt Total | | | | | | |
| 1 | 93 62 | 16X100 2SSCB .0367 AC | 2 | DI TILLIO, PIETRO & RAPINO, ANGELA 42 VICTORY CT METUCHEN, NJ 42 VICTORY CT. | 660 08840 / | 45,000 75,000 120,000 | | 120,000 | | | 1 | 0.00 7,645.20 3,910.20 |
| 2 | 93 63.01 | 0.202 AC 2SSCB .2020 AC | 2 | SPASIANO, UMBERTO & ELIZABETH A. 44 VICTORY CT. METUCHEN NJ 44 VICTORY CT. | 660 08840 R4 / 24 | 83,000 40,000 123,000 | | 123,000 | | | 1 | 0.00 7,836.33 4,007.96 |
| 3 | 93 77 | 60X98 2SFF .1350 AC | 2 | FUCCILE, MICHAEL J. & NANCY M. 65 ROSS AVENUE METUCHEN, NJ 65 ROSS AVE. | 08840 R1 / M24 | 102,000 120,000 222,000 | | 222,000 | | | 1 | 0.00 14,143.62 7,233.87 |
| 4 | 93 78 | 52X100 1.5SF1G .1194 AC | 2 | KENNY, BRIAN & THERESA 61 ROSS AVE. METUCHEN, NJ 61 ROSS AVE. | 660 08840 R1 / 24 | 99,000 99,000 198,000 | | 198,000 | | | 1 | 0.00 12,614.58 6,451.83 |
| 5 | 93 79 | 52X100 2S-F-L-1AG .1194 AC | 2 | SULLIVAN, STEPHEN & MARGARET 57 ROSS AVE METUCHEN NJ 57 ROSS AVE. | 08840 R1 / 24 | 96,000 94,000 190,000 | | 190,000 | | | 1 | 0.00 12,104.90 6,191.15 |
| 6 | 93 80 | 52X107 2S-F-O-1AG .1277 AC | 2 | PURCELLY, EDWARD J & JANICE 53 ROSS AVE METUCHEN, NJ 53 ROSS AVE. | 672 08840 R1 / 24 | 100,000 80,000 180,000 | | 180,000 | | | 1 | 0.00 11,467.80 5,865.30 |
| 7 | 93 81 | 55X105 2SF1G .1326 AC | 2 | STANGAS, PAUL K 49 ROSS AVENUE METUCHEN, NJ 49 ROSS AVE. | 08840 / | 100,400 74,600 175,000 | | 175,000 | | | 1 | 0.00 11,149.25 5,702.38 |
| 8 | 93 82 | 53X105 2S-F-S .1278 AC | 2 | STANKIEWICZ, JOSEPH 11 CUMMINGS COURT METUCHEN, NJ 11 CUMMINGS CT. | 660 08840 / 24 | 77,600 75,700 153,300 | | 153,300 | | | 1 | 0.00 9,766.74 4,995.28 |
| 9 | 93 83 | 53X100 AVG 2S-F-S-1AG .1217 AC | 2 | SANDERS, MAURA A 15 CUMMINGS COURT METUCHEN, NJ 15 CUMMINGS CT. | 660 08840 R2 / 24 | 76,100 68,600 144,700 | | 144,700 | | | 1 | 0.00 9,218.84 4,715.05 |
| 10 | 93 84 | 57X84 AVG 2S-F-S-1AG .1099 AC | 2 | MERGLER, SAMUEL J & BARBARA E 19 CUMMINGS CT METUCHEN, NJ 19 CUMMINGS CT. | 08840 R2 / 24 | 73,000 67,000 140,000 | | 140,000 | | | 1 | 0.00 8,919.40 4,561.90 |
| 11 | 93 85 | 89X97 AVG 2S-F-S-2UG .1982 AC | 2 | POWELL, BARBARA W 21 CUMINGS CT METUCHEN, NJ 21 CUMMINGS CT. | 08840 R2 / 24 | 90,000 97,000 187,000 | | 187,000 | | | 1 | 0.00 11,913.77 6,093.40 |
| 12 | 93 86 | 81X98 2SFS1AG 2008SF .1822 AC | 2 | SHEEHAN, EDWARD & LORRAINE 22 CUMMINGS CT METUCHEN, NJ 22 CUMMINGS CT. | 660 08840 R2 / 24 | 86,000 106,000 192,000 | | 192,000 | | | 1 | 0.00 12,232.32 6,256.32 |
| 13 | 93 87 | 62X90 AVG 2S-F-S-1AG .1281 AC | 2 | GORE, CHARLES W & ELIZABETH 20 CUMMINGS CT METUCHEN NJ 20 CUMMINGS CT. | 08840 R2 / 24 | 71,500 77,000 148,500 | | 148,500 | | | 1 | 0.00 9,460.94 4,838.88 |
| 14 | 93 88 | 53X100 AVG 2S-F-S-1AG .1217 AC | 2 | NEWCOMEN, DENISE 16 CUMMINGS CT METUCHEN, NJ 16 CUMMINGS CT. | 08840 R2 / 24 | 76,100 92,700 168,800 | | 168,800 | | | 1 | 0.00 10,754.25 5,500.35 |
| Page Totals | | | | | | 1,175,700 1,166,600 | 0 | 2,342,300 | | | | Block: 93 Lot: 88 |

| 1 | 2 | 3 | 4 | 5 | 6 | 7 | 8 | 9 | 10 | 11 | | |
|-------------|---|---|---------------|---|---|------------------------------|---------------------------|----------------------|------------------------------|-------------------------|--------------|---|
| Line | Block No Lot No. Qualification Account # | Land Dimensions Building Description Additional Lots Acreage | Prop Class | Owner's Name Address City State Property Location | Billing Code Zip Code Zoning/Tax Map Pg | Value | Exemptions Code Amount | Net Taxable Value | Deductions Code No Owners | Special Tax Codes | Num Units | Deduction Amt 2022 Tax 2023 1st |
| | | | | | | Land Improvemnt Total | | | | | | |
| 1 | 93 89 | 53X107 AVG 2S-F-S-1AG .1302 AC | 2 | GOLDBECK, RICHARD E, JR & SARA 12 CUMMINGS CT METUCHEN, NJ 12 CUMMINGS CT. | 660 08840 R2 / 24 | 80,700 67,900 148,600 | | 148,600 | | | 1 | 0.00 9,467.31 4,842.14 |
| 2 | 93 90 | 54X106 2SF1G .1314 AC | 2 | COSENTINO, BEVERLEY 41 ROSS AVE METUCHEN, NJ 41 ROSS AVE. | 08840 / | 100,000 96,000 196,000 | | 196,000 | | | 1 | 0.00 12,487.16 6,386.66 |
| 3 | 93 91 | 52X107 2S-F-L-1AG .1277 AC | 2 | KIM, SANG H & SOYONG 37 ROSS AVENUE METUCHEN, NJ 37 ROSS AVE. | 08840 R2 / 24 | 98,100 78,800 176,900 | | 176,900 | | | 1 | 0.00 11,270.30 5,764.29 |
| 4 | 93 100 | 36X100 2S-S-W .0826 AC | 2 | BELL, MITCHELL N 49 VICTORY CT METUCHEN, NJ 49 VICTORY CT. | 672 08840 R4 / 24 | 61,200 37,300 98,500 | | 98,500 | | | 1 | 0.00 6,275.44 3,209.63 |
| 5 | 93 101 | 16X100 2SSCB .0367 AC | 2 | KHOLINA, ELENA 47 VICTORY CT METUCHEN, NJ 47 VICTORY CT. | 660 08840 / | 40,000 44,600 84,600 | | 84,600 | | | 1 | 0.00 5,389.87 2,756.70 |
| 6 | 93 102 | 16X100 2S-CB 1328 SF .0367 AC | 2 | TATICK, LAURIE 45 VICTORY CT METUCHEN, NJ 45 VICTORY CT. | 660 08840 / | 40,000 50,000 90,000 | | 90,000 | | | 1 | 0.00 5,733.90 2,932.65 |
| 7 | 93 103 | 16X100 2S-CB-W .0367 AC | 2 | TSO, RAYMOND C & TSANG, SHARON 132 UNIVERSITY AVE. METUCHEN, NJ 43 VICTORY CT. | 660 08840 R4 / 24 | 40,000 45,000 85,000 | | 85,000 | | | 1 | 0.00 5,415.35 2,769.73 |
| 8 | 93 104 | 16X100 2S-CB-W .0367 AC | 2 | MALDARELLI, JESSICA L 41 VICTORY CT METUCHEN, NJ 41 VICTORY CT. | 660 08840 R4 / 24 | 40,000 60,000 100,000 | | 100,000 | | | 1 | 0.00 6,371.00 3,258.50 |
| 9 | 93 105 | 16X100 2S-CB-W .0367 AC | 2 | NGO, LAETITIA 39 VICTORY CT METUCHEN, NJ 39 VICTORY CT. | 08840 R4 / 24 | 40,000 85,000 125,000 | | 125,000 | | | 1 | 0.00 7,963.75 4,073.13 |
| 10 | 93 106 | 16X100 2SSCB .0367 AC | 2 | WEN, QUAN & JAN, ROSELINE 37 VICTORY CT METUCHEN, NJ 37 VICTORY CT. | 660 08840 / | 40,000 60,000 100,000 | | 100,000 | | | 1 | 0.00 6,371.00 3,258.50 |
| 11 | 93 107 | 16X100 2S-CB-W .0367 AC | 2 | MANDELL FAMILY TRUST 3559 NOMAD TER THE VILLAGES, FL 35 VICTORY CT. | 32163 / | 40,000 45,000 85,000 | | 85,000 | | | 1 | 0.00 5,415.35 2,769.73 |
| 12 | 93 108 | 16X100 2SSCB .0367 AC | 2 | LEE, SANGKYU 33 VICTORY CT METUCHEN, NJ 33 VICTORY CT. | 660 08840 / | 40,000 45,000 85,000 | | 85,000 | | | 1 | 0.00 5,415.35 2,769.73 |
| 13 | 93 109 | 19X100 2S-S-W 896SQFT .0436 AC | 2 | EMMANUEL, MONTGOMERY 231 CENTER ST. METUCHEN, NJ 31 VICTORY CT. | 08840 R4 / 24 | 50,000 45,000 95,000 | | 95,000 | | | 1 | 0.00 6,052.45 3,095.58 |
| 14 | 93 110 | 34X95 2SSCB .0742 AC | 2 | STOLFI, LINDA 6 ROOSEVELT COURT METUCHEN, NJ 6 ROOSEVELT CT. | 660 08840 R4 / 24 | 50,000 44,100 94,100 | | 94,100 | | | 1 | 0.00 5,995.11 3,066.25 |
| Page Totals | | | | | | 760,000 803,700 | 0 | 1,563,700 | | | | Block: 93 Lot: 110 |

| 1 | 2 | 3 | 4 | 5 | 6 | 7 | 8 | 9 | 10 | 11 | | |
|-------------|---|---|---------------|---|---|------------------------------|---------------------------|----------------------|------------------------------|-------------------------|--------------|---|
| Line | Block No Lot No. Qualification Account # | Land Dimensions Building Description Additional Lots Acreage | Prop Class | Owner's Name Address City State Property Location | Billing Code Zip Code Zoning/Tax Map Pg | Value | Exemptions Code Amount | Net Taxable Value | Deductions Code No Owners | Special Tax Codes | Num Units | Deduction Amt 2022 Tax 2023 1st |
| | | | | | | Land Improvemnt Total | | | | | | |
| 1 | 93 111 | 16X95 2SSCB .0349 AC | 2 | PATEL, VINAY & MONICA V 14 SOUTHFIELD ROAD EDISON NJ 8 ROOSEVELT CT. | 660 08820 / | 40,000 80,000 120,000 | | 120,000 | | | 1 | 0.00 7,645.20 3,910.20 |
| 2 | 93 112 | 16X95 2SSCB .0349 AC | 2 | RIERA, PAULINA 31 RALEIGH ROAD EDISON, NJ 10 ROOSEVELT CT. | 660 08817 / | 40,000 50,000 90,000 | | 90,000 | | | 1 | 0.00 5,733.90 2,932.65 |
| 3 | 93 113 | 16X95 2SSCB .0349 AC | 2 | DICK, JOHN R. & PATRICIA 12 ROOSEVELT CT. METUCHEN, NJ 12 ROOSEVELT CT. | 08840 / | 40,000 45,000 85,000 | | 85,000 | V1 2 | | 1 | 250.00 5,165.35 2,644.73 |
| 4 | 93 114 | 16X95 2C-CB-W .0349 AC | 2 | RADIA, DIL 14 ROOSEVELT CT METUCHEN NJ 14 ROOSEVELT CT. | 660 08840 R4 / 24 | 40,000 55,000 95,000 | | 95,000 | | | 1 | 0.00 6,052.45 3,095.58 |
| 5 | 93 115 | 16X95 2SBCB .0349 AC | 2 | BRACUTO, SUSANNE & HAGANEY, RYAN 35 E SHERMAN AVE COLONIA, NJ 16 ROOSEVELT CT. | 07067 / | 40,000 51,000 91,000 | | 91,000 | | | 1 | 0.00 5,797.61 2,965.24 |
| 6 | 93 116 | 16X95 2S-S-W .0349 AC | 2 | FANTAYE,BESHAW Y & ABEBE,TARIKUA E 18 ROOSEVELT CT METUCHEN, NJ 18 ROOSEVELT CT. | 660 08840 R4 / 24 | 40,000 60,000 100,000 | | 100,000 | | | 1 | 0.00 6,371.00 3,258.50 |
| 7 | 93 117 | 16X95 2SSCB .0349 AC | 2 | REED, CHARLES & PATRICIA F. 20 ROOSEVELT COURT METUCHEN, NJ 20 ROOSEVELT CT. | 660 08840 / | 40,000 45,000 85,000 | | 85,000 | | | 1 | 0.00 5,415.35 2,769.73 |
| 8 | 93 118 | 16X95 2SSCB .0349 AC | 2 | BAXER, PAUL 22 ROOSEVELT CT METUCHEN, NJ 22 ROOSEVELT CT. | 660 08840 / | 40,000 47,000 87,000 | | 87,000 | V1 1 | | 1 | 250.00 5,292.77 2,709.90 |
| 9 | 93 119 | 35X95 2SSCB .0763 AC | 2 | LISICKI, EMILYANN J 65 STRAWBERRY HILL AVE. WOODBRIDGE, NJ 24 ROOSEVELT CT. | 07095 R4 / 24 | 65,000 50,000 115,000 | | 115,000 | | | 1 | 0.00 7,326.65 3,747.28 |
| 10 | 93 120 | 50X92 1.5SF1G .1056 AC | 2 | GANGULY, SABYASACHI 41 CHRISTOL ST. METUCHEN NJ 41 CHRISTOL ST. | 08840 / | 72,800 58,600 131,400 | | 131,400 | | | 1 | 0.00 8,371.49 4,281.67 |
| 11 | 93 121 | 50X92 1.5S-F-F .1056 AC | 2 | SADOFISKY, MICHAEL S & ANN M 43 CHRISTOL STREET METUCHEN, NJ 43 CHRISTOL ST. | 660 08840 R2 / 24 | 72,800 70,500 143,300 | | 143,300 | W1 2 | | 1 | 250.00 8,879.64 4,544.43 |
| 12 | 93 122 | 50X92 1.5SF .1056 AC | 2 | WISEMAN, WILLIAM & SAMANTHA 45 CHRISTOL ST METUCHEN, NJ 45 CHRISTOL ST. | 08840 / | 72,800 61,400 134,200 | | 134,200 | | | 1 | 0.00 8,049.88 4,122.91 |
| 13 | 93 123 | 47X92 2SF 1877 SF .0993 AC | 2 | THOMPSON, THOMAS W. & BEATA 47 CHRISTOL ST. METUCHEN, NJ 47 CHRISTOL ST. | 660 08840 / | 70,600 90,500 161,100 | | 161,100 | | | 1 | 0.00 10,263.68 5,249.44 |
| 14 | 93 124 | 50X130 2SF-RR-1AG .1492 AC | 2 | XIAO, YAO & JIANG, CHENGYI 53 CHRISTOL ST METUCHEN, NJ 53 CHRISTOL ST. | 660 08840 R2 / 24 | 85,000 116,000 201,000 | | 201,000 | | | 1 | 0.00 12,805.71 6,549.59 |
| Page Totals | | | | V2 500 W1 250 | | 759,000 880,000 | 0 | 1,639,000 | | | | Block: 93 Lot: 124 |

| 1 | 2 | 3 | 4 | 5 | 6 | 7 | 8 | 9 | 10 | 11 | | |
|-------------|---|---|---------------|--|---|-------------------------------|---------------------------|----------------------|------------------------------|-------------------------|--------------|---|
| Line | Block No Lot No. Qualification Account # | Land Dimensions Building Description Additional Lots Acreage | Prop Class | Owner's Name Address City State Property Location | Billing Code Zip Code Zoning/Tax Map Pg | Value | Exemptions Code Amount | Net Taxable Value | Deductions Code No Owners | Special Tax Codes | Num Units | Deduction Amt 2022 Tax 2023 1st |
| | | | | | | Land Improvemnt Total | | | | | | |
| 1 | 93 125 | 50X136 1S-F-RR-1AG .1561 AC | 2 | KUTTIKATT, SARAMMA 57 CHRISTOL ST METUCHEN NJ 57 CHRISTOL ST. | 08840 / R2 / 24 | 85,500 81,200 166,700 | | 166,700 | | | 1 | 0.00 10,620.46 5,428.49 |
| 2 | 93 126 | 50.28X135 1.5SF1G .1558 AC | 2 | MANCHISI, JOHN & KATE 61 CHRISTOL ST METUCHEN, NJ 61 CHRISTOL ST | 660 08840 / | 87,000 113,000 200,000 | | 200,000 | | | 1 | 0.00 12,742.00 6,517.00 |
| 3 | 93 127 | 55.44X152 2SF1G .1935 AC | 2 | RAMIREZ, CRAIG & KATHLEEN 65 CHRISTOL ST METUCHEN, NJ 65 CHRISTOL ST. | 660 08840 / | 93,000 90,000 183,000 | | 183,000 | | | 1 | 0.00 11,658.93 5,963.06 |
| 4 | 93 128 | 51X155 2S-F-L-1AG .1815 AC | 2 | RIVERA, FERNANDO & CAROL A. 67 CHRISTOL STREET METUCHEN, NJ 67 CHRISTOL ST. | 660 08840 R2 / 24 | 90,000 114,000 204,000 | | 204,000 | | | 1 | 0.00 12,996.84 6,647.34 |
| 5 | 93 129 | 24X111 2S-F-T .0612 AC | 2 | DENG, HUIMING & CAO, LIANGXIAN 15-B MAYFIELD PL METUCHEN, NJ 15B MAYFIELD PL. | 08840 R1 / M24 | 42,100 46,300 88,400 | | 88,400 | | | 1 | 0.00 5,631.96 2,880.51 |
| 6 | 93 130 | 24X111 2S-F-T .0612 AC | 2 | LAESCH, CATHERINE 15A MAYFIELD PL METUCHEN, NJ 15A MAYFIELD PL. | 672 08840 R1 / M24 | 38,000 47,000 85,000 | | 85,000 | | | 1 | 0.00 5,415.35 2,769.73 |
| 7 | 93.01 2 | 48X125 2S-F-CL 2156 SF .1377 AC | 2 | SAMAD, EMAD & COHEN, LAUREN 173 EAST CHESTNUT AVE METUCHEN, NJ 173 E. CHESTNUT AVE. | 660 08840 / | 100,000 170,000 270,000 | | 270,000 | | | 1 | 0.00 17,201.70 8,797.95 |
| 8 | 93.01 3 | 40X125 2S-F-L-1UG .1148 AC | 2 | ZANCA, LYLE & DEVON 169 E CHESTNUT AVE METUCHEN, NJ 169 E. CHESTNUT AVE. | 660 08840 R1 / 24 | 95,000 65,000 160,000 | | 160,000 | | | 1 | 0.00 10,193.60 5,213.60 |
| 9 | 93.01 4 | 40X125 2S-F-L-1UG .1148 AC | 2 | WERNIK,SUSAN G. 165 EAST CHESTNUT AVE. METUCHEN, NJ 165 E. CHESTNUT AVE. | 672 08840 R1 / 24 | 95,000 116,000 211,000 | | 211,000 | | | 1 | 0.00 13,442.81 6,875.44 |
| 10 | 93.01 5 | 40X175 2S-F-L-1UG .1607 AC | 2 | DEGEORGE, JAMES M & DOROTHY 161 E. CHESTNUT AVE. METUCHEN, NJ 161 E. CHESTNUT AVE. | 660 08840 R1 / 24 | 106,000 80,000 186,000 | | 186,000 | | | 1 | 0.00 11,850.06 6,060.81 |
| 11 | 93.01 6 | 40X175 2S-F-L-1UG .1607 AC | 2 | VALERA, RAMON OSCAR & NICOLE MAZUR 159 EAST CHESTNUT ST METUCHEN, NJ 159 E. CHESTNUT AVE. | 660 08840 R1 / 0024 | 106,000 100,000 206,000 | | 206,000 | | | 1 | 0.00 13,124.26 6,712.51 |
| 12 | 93.01 7 | 50X175 2SFL-2UG 2035SF 9.01 .2009 AC | 2 | KIRIN, JASON & PHAEDRA 155 E CHESTNUT AVE METUCHEN, NJ 155 E. CHESTNUT AVE. | 660 08840 R1 / 24 | 115,000 97,000 212,000 | | 212,000 | | | 1 | 0.00 13,506.52 6,908.02 |
| 13 | 93.01 9.02 | 70X175 2S-F-L 10 .2812 AC | 2 | WARD,WILLIAM & ELLEN S 149 EAST CHESTNUT AVENUE METUCHEN, NJ 149 E. CHESTNUT AVE. | 6225 08840 R1 / 24 | 133,000 137,000 270,000 | | 270,000 | | | 1 | 0.00 17,201.70 8,797.95 |
| 14 | 93.01 11 | 50X131 2SF1G .1504 AC | 2 | GLASSBERG, BRIAN & KOSOFSKY, BROOKE 11 ROSS AVE METUCHEN, NJ 11 ROSS AVE. | 660 08840 R1 / 24 | 106,000 109,000 215,000 | | 215,000 | | | 1 | 0.00 13,697.65 7,005.78 |
| Page Totals | | | | | | 1,291,600 1,365,500 | 0 | 2,657,100 | | | | Block: 93.01 Lot: 11 |

| 1 | 2 | 3 | 4 | 5 | 6 | 7 | 8 | 9 | 10 | 11 | | |
|-------------|---|---|---------------|---|---|-------------------------------|---------------------------|----------------------|------------------------------|-------------------------|--------------|---|
| Line | Block No Lot No. Qualification Account # | Land Dimensions Building Description Additional Lots Acreage | Prop Class | Owner's Name Address City State Property Location | Billing Code Zip Code Zoning/Tax Map Pg | Value | Exemptions Code Amount | Net Taxable Value | Deductions Code No Owners | Special Tax Codes | Num Units | Deduction Amt 2022 Tax 2023 1st |
| | | | | | | Land Improvemnt Total | | | | | | |
| 1 | 93.01 14.01 | 5X175 2S-F-CL .0201 AC | 2 | JAMISON, ERIC & DONNA 143 E CHESTNUT AVE METUCHEN, NJ 143 E. CHESTNUT AVE. | 660 08840 R1 / 24 | 135,000 290,000 425,000 | | 425,000 | | | 1 | 0.00 27,076.75 13,848.63 |
| 2 | 93.01 14.02 | 75X175 2S-F-CL 3782 SF .3013 AC | 2 | FISH, HEIDI & MICHAIL, MARYIAN 147 EAST CHESTNUT AVE METUCHEN, NJ 147 E. CHESTNUT AVE. | 660 08840 R1 / 24 | 135,000 230,000 365,000 | | 365,000 | | | 1 | 0.00 23,254.15 11,893.53 |
| 3 | 93.01 20 | 84X175 2S-F-CL 3779 SF .3375 AC | 2 | SARKAR, ATANU & NANDINI 139 E CHESTNUT AVE METUCHEN, NJ 139 E. CHESTNUT AVE. | 08840 R1 / 24 | 125,000 235,000 360,000 | | 360,000 | | | 1 | 0.00 22,935.60 11,730.60 |
| 4 | 93.01 21 | 40X106 1.5S-F-F 22 .0973 AC | 2 | MALLOY, JAMES 620 MAIN ST METUCHEN, NJ 620 MAIN ST. | 660 08840 R2 / 24 | 80,000 47,000 127,000 | | 127,000 | | | 1 | 0.00 8,091.17 4,138.30 |
| 5 | 93.01 23 | 54X122 2SF2G 24,25.02 .1512 AC | 2 | RUTTER, DAVID & BARBARA 622 MAIN ST. METUCHEN, NJ 622 MAIN ST. | 08840 R2 / 24 | 92,400 51,600 144,000 | | 144,000 | | | 1 | 0.00 9,174.24 4,692.24 |
| 6 | 93.01 25.01 | 49X139 2S-F-L-1UG 26,27 .1564 AC | 2 | CRUZ,ALDO & BARBARA 624 MAIN ST. METUCHEN, N.J. 624 MAIN ST. | 660 08840 R2 / 24 | 95,000 85,000 180,000 | | 180,000 | | | 1 | 0.00 11,467.80 5,865.30 |
| 7 | 93.01 28 | 36X153 2S-F-L 29 .1264 AC | 2 | BROWN,DANIEL A.& IRINA MARIANO 626 MAIN STREET METUCHEN, NJ 626 MAIN ST. | 660 08840 R2 / 24 | 88,000 132,000 220,000 | | 220,000 | | | 1 | 0.00 14,016.20 7,168.70 |
| 8 | 93.01 30 | 93X93 2SSL1AG 2248SF .1986 AC | 2 | CASEY,SEAN 2 MAYFIELD PLACE METUCHEN, NJ 2 MAYFIELD PL. | 672 08840 R2 / 24 | 100,700 124,800 225,500 | | 225,500 | | | 1 | 0.00 14,366.61 7,347.93 |
| 9 | 93.01 31 | 65X83 2SF .1239 AC | 2 | DAVIS, GEORGE E & JOAN M. 4 MAYFIELD PL. METUCHEN, N.J. 4 MAYFIELD PL. | 660 08840 R1 / 24 | 98,000 80,000 178,000 | | 178,000 | | | 1 | 0.00 11,340.38 5,800.13 |
| 10 | 93.01 32 | 70X83 1S-F-R .1334 AC | 2 | LINDAUER, RALPH & DIANE 6 MAYFIELD PL METUCHEN, NJ 6 MAYFIELD PL. | 08840 R1 / 24 | 102,000 53,000 155,000 | | 155,000 | | | 1 | 0.00 9,875.05 5,050.68 |
| 11 | 93.01 33 | 65X83 1.5S-F-F .1239 AC | 2 | STREKO, THOMAS C JR & KELLY 8 MAYFIELD PLACE METUCHEN, NJ 8 MAYFIELD PL. | 672 08840 / | 98,000 67,000 165,000 | | 165,000 | | | 1 | 0.00 10,512.15 5,376.53 |
| 12 | 93.01 35 | 24X82 2S-F-T .0452 AC | 2 | LUDWIG, GEORGE & LEONORE 28 BEACON HILL DR. METUCHEN, NJ 10B MAYFIELD PL. | 08840 R1 / 24 | 70,000 45,000 115,000 | | 115,000 | | | 2 | 0.00 7,326.65 3,747.28 |
| 13 | 93.01 36 | 24X82 2S-F-T .0452 AC | 2 | LUDWIG, GEORGE & LEONORE 28 BEACON HILL DR METUCHEN, NJ 10A MAYFIELD PL. | 08840 R1 / 24 | 70,000 45,000 115,000 | | 115,000 | | | 2 | 0.00 7,326.65 3,747.28 |
| 14 | 93.01 37 | 48X82 2S-F-X 38 .0904 AC | 2 | 12 MAYFIELD PL LLC 170 MAPLE AVE METUCHEN, NJ 12 MAYFIELD PL. | 08840 / | 85,800 68,900 154,700 | | 154,700 | | | 2 | 0.00 9,855.94 5,040.90 |
| Page Totals | | | | | | 1,374,900 1,554,300 | 0 | 2,929,200 | Block: 93.01 Lot: 37 | | | |

| 1 | 2 | 3 | 4 | 5 | 6 | 7 | 8 | 9 | 10 | 11 | | |
|-------------|---|---|---------------|--|---|------------------------------|---------------------------|----------------------|------------------------------|-------------------------|--------------|---|
| Line | Block No Lot No. Qualification Account # | Land Dimensions Building Description Additional Lots Acreage | Prop Class | Owner's Name Address City State Property Location | Billing Code Zip Code Zoning/Tax Map Pg | Value | Exemptions Code Amount | Net Taxable Value | Deductions Code No Owners | Special Tax Codes | Num Units | Deduction Amt 2022 Tax 2023 1st |
| | | | | | | Land Improvemnt Total | | | | | | |
| 1 | 93.01 39 | 48X82 2SF 40 .0904 AC | 2 | STANIS, ELIZABETH A. 39 BRENTWOOD RD. EATONTOWN, NJ 14 MAYFIELD PL. | 07724 / | 86,000 70,000 156,000 | | 156,000 | | | 2 | 0.00 9,938.76 5,083.26 |
| 2 | 93.01 41 | 48X82 2SF 42 .0904 AC | 2 | PAINTER, PATRICIA 16 MAYFIELD PL. METUCHEN, NJ 16 MAYFIELD PL. | 08840 / | 85,800 70,200 156,000 | | 156,000 | | | 2 | 0.00 9,938.76 5,083.26 |
| 3 | 93.01 53 | 60X82 1.5SF1G .1129 AC | 2 | PETRONELLA, MICHAEL & GEORGIA 18 MAYFIELD PL. METUCHEN, NJ 18 MAYFIELD PL. | 660 08840 / | 94,200 66,800 161,000 | | 161,000 | | | 1 | 0.00 10,257.31 5,246.19 |
| 4 | 93.01 54 | 60X81 1.5SF1G .1116 AC | 2 | RUIZ, ANDRES & JESMARY 20 MAYFIELD PL METUCHEN, NJ 20 MAYFIELD PL. | 660 08840 / | 94,000 64,400 158,400 | | 158,400 | | | 1 | 0.00 10,091.66 5,155.33 |
| 5 | 93.01 55 | 60X81 1.5S-F-F .1116 AC | 2 | SILVERMAN, CHARLES & BONNIE 22 MAYFIELD PLACE METUCHEN, NJ 22 MAYFIELD PL. | 08840 R1 / 24 | 93,200 82,300 175,500 | | 175,500 | | | 1 | 0.00 11,181.11 5,718.68 |
| 6 | 93.01 56 | 81X67 1SB1G .1246 AC | 2 | LAITMAN, LISA & THOMAS, DAVID A. 24 MAYFIELD PL. METUCHEN, N.J. 24 MAYFIELD PL. | 08840 / | 98,000 117,000 215,000 | | 215,000 | | | 1 | 0.00 13,697.65 7,005.78 |
| 7 | 93.02 1 | 43X91 2S-CB-W .0898 AC | 2 | MOGHAL, MUHAMMED & SURMUST, SABEENA 682 MAIN ST METUCHEN, NJ 682 MAIN ST. | 08840 R4 / 24 | 70,000 25,000 95,000 | | 95,000 | | | 1 | 0.00 6,052.45 3,095.58 |
| 8 | 93.02 2 | 16X95 2S-S-W .0349 AC | 2 | KRAUSS, SILVIA 684 MAIN ST METUCHEN, NJ 684 MAIN ST. | 597 08840 R4 / | 36,000 40,000 76,000 | | 76,000 | | | 1 | 0.00 4,841.96 2,476.46 |
| 9 | 93.02 3 | 16X97 2SSCB .0356 AC | 2 | COLEGROVE, DARREN M & REBECCA A 686 MAIN ST METUCHEN, NJ 686 MAIN ST. | 660 08840 / | 36,000 44,000 80,000 | | 80,000 | | | 1 | 0.00 5,096.80 2,606.80 |
| 10 | 93.02 4 | 16X99 2SSCB .0364 AC | 2 | SZYNWELSKI, KAZIMIERA A 688 MAIN ST METUCHEN, NJ 688 MAIN ST. | 672 08840 / | 36,000 40,000 76,000 | | 76,000 | | | 1 | 0.00 4,841.96 2,476.46 |
| 11 | 93.02 5 | 16X100 2SSCB .0367 AC | 2 | CALANDRA, JOHN 690 MAIN ST METUCHEN, NJ 690 MAIN ST. | 660 08840 / | 36,000 42,000 78,000 | | 78,000 | | | 1 | 0.00 4,969.38 2,541.63 |
| 12 | 93.02 6 | 16X102 2S-CB-W .0375 AC | 2 | RIZZO, MARC P, II & ALLISON M 2 SEWARD AVE PISCATAWAY NJ 692 MAIN ST. | 660 08854 R4 / 24 | 37,000 44,000 81,000 | | 81,000 | | | 1 | 0.00 5,160.51 2,639.39 |
| 13 | 93.02 7 | 16X103 2SSCB .0378 AC | 2 | SING, DONALD V & KIMBERLY B 694 MAIN ST. METUCHEN, NJ 694 MAIN ST. | 660 08840 R4 / 24 | 40,000 70,000 110,000 | | 110,000 | | | 1 | 0.00 7,008.10 3,584.35 |
| 14 | 93.02 8 | 16X104 2SSCB .0382 AC | 2 | COCCO, ANTHONY V. 18 MONTE CARLO DR. HAMILTON NJ 696 MAIN ST. | 08691 / | 37,000 42,000 79,000 | | 79,000 | | | 1 | 0.00 5,033.09 2,574.22 |
| Page Totals | | | | | | 879,200 817,700 | 0 | 1,696,900 | | | | Block: 93.02 Lot: 8 |

| 1 | 2 | 3 | 4 | 5 | 6 | 7 | 8 | 9 | 10 | 11 | | |
|-------------|---|---|---------------|--|---|-----------------------------|---------------------------|----------------------|------------------------------|-------------------------|--------------|---|
| Line | Block No Lot No. Qualification Account # | Land Dimensions Building Description Additional Lots Acreage | Prop Class | Owner's Name Address City State Property Location | Billing Code Zip Code Zoning/Tax Map Pg | Value | Exemptions Code Amount | Net Taxable Value | Deductions Code No Owners | Special Tax Codes | Num Units | Deduction Amt 2022 Tax 2023 1st |
| | | | | | | Land Improvemnt Total | | | | | | |
| 1 | 93.02 9 | 16X106 2SSCB .0389 AC | 2 | BELL, MITCHELL N 698 MAIN ST METUCHEN, NJ 698 MAIN ST. | 08840 / | 37,000 43,000 80,000 | | 80,000 | | | 1 | 0.00 5,096.80 2,606.80 |
| 2 | 93.02 10 | 16X108 2S-CB-W .0397 AC | 2 | POWERS, EDWARD HENRY & ROSE M. 700 MAIN ST. METUCHEN NJ 700 MAIN ST. | 660 08840 / | 38,000 40,000 78,000 | | 78,000 | | | 1 | 0.00 4,969.38 2,541.63 |
| 3 | 93.02 11 | 16X110 2SSCB .0404 AC | 2 | NELSON, DEBRA K 702 MAIN ST METUCHEN, NJ 702 MAIN ST. | 660 08840 / | 38,000 40,000 78,000 | | 78,000 | | | 1 | 0.00 4,969.38 2,541.63 |
| 4 | 93.02 12 | 41X111 2SSCB .1045 AC | 2 | BHARDA, DARAYES 704 MAIN STREET METUCHEN, NJ 704 MAIN ST. | 08840 R4 / 24 | 62,000 47,000 109,000 | | 109,000 | | | 1 | 0.00 6,944.39 3,551.77 |
| 5 | 93.02 13 | 35X114 2S-CB-W .0916 AC | 2 | THOMPSON, JOYCE 25 ROOSEVELT CT. METUCHEN, NJ 25 ROOSEVELT CT. | 08840 R4 / 24 | 60,000 30,000 90,000 | | 90,000 | | | 1 | 0.00 5,733.90 2,932.65 |
| 6 | 93.02 14 | 16X110 2SSCB .0404 AC | 2 | GETTY, SEAN & KELLI 27 THIRD ST. EDISON, NJ 23 ROOSEVELT CT. | 660 08837 / | 42,000 45,000 87,000 | | 87,000 | | | 1 | 0.00 5,542.77 2,834.90 |
| 7 | 93.02 15 | 16X108 2SSCB .0397 AC | 2 | JACUS, MYRON 995 AMBOY AVE EDISON, NJ 21 ROOSEVELT CT. | 08837 R4 / 24 | 42,000 48,000 90,000 | | 90,000 | | | 1 | 0.00 5,733.90 2,932.65 |
| 8 | 93.02 16 | 16X106 2S-CB-W .0389 AC | 2 | ONSTAD, PETER 19 ROOSEVELT CT. METUCHEN, NJ 19 ROOSEVELT CT. | 672 08840 R2 / 24 | 41,000 45,000 86,000 | | 86,000 | | | 1 | 0.00 5,479.06 2,802.31 |
| 9 | 93.02 17 | 16X103 2S-CB-W .0378 AC | 2 | ROMERO, HELEN 17 ROOSEVELT CT METUCHEN, NJ 17 ROOSEVELT CT. | 660 08840 R4 / 24 | 40,000 52,000 92,000 | | 92,000 | | | 1 | 0.00 5,861.32 2,997.82 |
| 10 | 93.02 18 | 16X100 2S-S-W .0367 AC | 2 | BELL, MITCHELL N 803 E 1ST AVE NEW SMYRNA BEACH, FL 15 ROOSEVELT CT. | 32169 R4 / 24 | 40,000 55,000 95,000 | | 95,000 | | | 1 | 0.00 6,052.45 3,095.58 |
| 11 | 93.02 19 | 16X98 2S-CB-W .0360 AC | 2 | WERTZ, KARL 13 ROOSEVELT COURT METUCHEN, NJ 13 ROOSEVELT CT. | 08840 / | 40,000 50,000 90,000 | | 90,000 | | | 1 | 0.00 5,733.90 2,932.65 |
| 12 | 93.02 20 | 16X97 2SSCB .0356 AC | 2 | BAZARNIK, ELISA BERNADETTE 6537 VALENE CT MYRTLE BEACH, SC 11 ROOSEVELT CT. | 29572 / | 40,000 51,000 91,000 | | 91,000 | | | 1 | 0.00 5,797.61 2,965.24 |
| 13 | 93.02 21 896SQFT | 16X95 2SSCB .0349 AC | 2 | BLOOM, PATRICIA-TRUSTEE 3617 NW 23RD TERR BOCA RATON, FL 9 ROOSEVELT CT. | 33431 / | 40,000 50,000 90,000 | | 90,000 | | | 1 | 0.00 5,733.90 2,932.65 |
| 14 | 93.02 22 | 16X93 2S-S-W .0342 AC | 2 | BELL, RANDY S 7 ROOSEVELT CT METUCHEN, NJ 7 ROOSEVELT CT. | 08840 / M24 | 39,000 45,000 84,000 | | 84,000 | | | 1 | 0.00 5,351.64 2,737.14 |
| Page Totals | | | | | | 599,000 641,000 | 0 | 1,240,000 | | | | Block: 93.02 Lot: 22 |

| 1 | 2 | 3 | 4 | 5 | 6 | 7 | 8 | 9 | 10 | 11 | | |
|-------------|---|---|---------------|--|---|-------------------------------|---------------------------|----------------------|------------------------------|-------------------------|--------------|---|
| Line | Block No Lot No. Qualification Account # | Land Dimensions Building Description Additional Lots Acreage | Prop Class | Owner's Name Address City State Property Location | Billing Code Zip Code Zoning/Tax Map Pg | Value | Exemptions Code Amount | Net Taxable Value | Deductions Code No Owners | Special Tax Codes | Num Units | Deduction Amt 2022 Tax 2023 1st |
| | | | | | | Land Improvemnt Total | | | | | | |
| 1 | 93.02 23 | 16X92 2S-CB-W .0338 AC | 2 | RAMSAY, SCOTT & KATHLEEN 5 ROOSEVELT COURT METUCHEN, NJ 5 ROOSEVELT CT. | 2885 08840 R4 / 24 | 40,000 45,000 85,000 | | 85,000 | | | 1 | 0.00 5,415.35 2,769.73 |
| 2 | 93.02 24 | 45X82 2S-CB-W .0847 AC | 2 | USZENSKI, JANICE 3 ROOSEVELT CT. METUCHEN, NJ 3 ROOSEVELT CT. | 08840 / 24 | 70,000 47,000 117,000 | | 117,000 | | | 1 | 0.00 7,454.07 3,812.45 |
| 3 | 95.01 9.01 | 60X110 2S-F-L-1UG .1515 AC | 2 | ROSENSTEIN, DANIEL & KHELFA, LAYLI 99 LINDEN AVE METUCHEN, NJ 99 LINDEN AVE. | 672 08840 R1 / 25 | 106,000 119,000 225,000 | | 225,000 | | | 1 | 0.00 14,334.75 7,331.63 |
| 4 | 95.01 9.02 | 90X105 2SFF1UG 2471SF 9.04 .2169 AC | 2 | PETERS, JEFFREY C & MELISSA A 9 WOODWILD TERR METUCHEN, NJ 9 WOODWILD TERR. | 660 08840 R1 / 25 | 120,000 166,000 286,000 | | 286,000 | | | 1 | 0.00 18,221.06 9,319.31 |
| 5 | 95.01 11.01 | 45X110 2S-F-CL 2450 SF .1136 AC | 2 | CHANG, EN-MING & WU, WEN-HSUAN 97 LINDEN AVE METUCHEN, NJ 97 LINDEN AVE. | 660 08840 R1 / 25 | 115,000 200,000 315,000 | | 315,000 | | | 1 | 0.00 20,068.65 10,264.28 |
| 6 | 95.01 13.01 | 45X200 2S-F-L-1UG 9.05 .2066 AC | 2 | POTDAR, SANJAY & MORE-POTDAR, SMITA 95 LINDEN AVE METUCHEN, NJ 95 LINDEN AVE. | 660 08840 R1 / 25 | 100,000 125,000 225,000 | | 225,000 | | | 1 | 0.00 14,334.75 7,331.63 |
| 7 | 95.01 15 | 75X200 2S-F-CL 17.01 .3444 AC | 2 | MOLINEUX, TIMOTHY R. 91 LINDEN AVE. METUCHEN, NJ 91 LINDEN AVE. | 08840 / | 150,000 168,600 318,600 | | 318,600 | | | 1 | 0.00 20,298.02 10,375.31 |
| 8 | 95.01 17.02 | 75X200 2SB 19 .3444 AC | 2 | BOEDDINGHAUS,J&P/UMLAND, KARLA 120 BLOOMINGDALE RD QUAKER HILL, CT 87 LINDEN AVE. | 06375 / | 142,900 139,000 281,900 | | 281,900 | V1 | 2 | 1 | 250.00 17,709.85 9,060.72 |
| 9 | 95.01 21 | 97X240 2SB1G 23 .5344 AC | 2 | PIRRONE, MATTHEW & ELAINE J. E. 85 LINDEN AVE. METUCHEN, NJ 85 LINDEN AVE. | 08840 / | 152,400 150,200 302,600 | | 302,600 | | | 1 | 0.00 19,278.65 9,860.23 |
| 10 | 95.01 30 | 102X100 2SFL2AG .2342 AC | 2 | BASHE, GILBERT B & ELINOR D 81 LINDEN AVE METUCHEN NJ 81 LINDEN AVE. | 08840 R1 / 25 | 121,000 182,000 303,000 | | 303,000 | | | 1 | 0.00 19,304.13 9,873.26 |
| 11 | 95.01 33 | 100X97 2S-F-L-2AG .2227 AC | 2 | KOZO, DAVID & MOLLISON, CAITLIN 195 EAST CHESTNUT AVE METUCHEN, NJ 195 E. CHESTNUT AVE. | 660 08840 R1 / 25 | 121,900 173,900 295,800 | | 295,800 | | | 1 | 0.00 18,845.42 9,638.64 |
| 12 | 95.01 34 | 98X127 2SB2G .2857 AC | 2 | DEVRAJAN, ADITI & FREYER, FREDERIC J 83 LINDEN AVE METUCHEN, NJ 83 LINDEN AVE. | 660 08840 / | 134,400 171,900 306,300 | | 306,300 | | | 1 | 0.00 19,514.37 9,980.79 |
| 13 | 95.01 35 | 65X97 IRR .0000 AC | 1 | JESSEN, MARTIN D & BARBARA B. 191 E. CHESTNUT AVE METUCHEN, N.J. 191 E. CHESTNUT AVE. | 08840 / | 6,700 0 6,700 | | 6,700 | | | 1 | 0.00 426.86 218.32 |
| 14 | 95.01 37 | 100X200 2S-F-L-2AG 38,39 .4591 AC | 2 | JESSEN, MARTIN D & BARBARA PO BOX 489 METUCHEN NJ 191 E CHESTNUT AVE. | 08840 R1 / | 155,000 265,000 420,000 | | 420,000 | V1 | 2 | 1 | 250.00 26,508.20 13,560.70 |
| Page Totals | | | V2 500 | | | 1,535,300 1,952,600 | 0 | 3,487,900 | | | | Block: 95.01 Lot: 37 |

| 1 | 2 | 3 | 4 | 5 | 6 | 7 | 8 | 9 | 10 | 11 | | |
|-------------|---|---|---------------|--|---|-------------------------------|---------------------------|----------------------|------------------------------|-------------------------|--------------|---|
| Line | Block No Lot No. Qualification Account # | Land Dimensions Building Description Additional Lots Acreage | Prop Class | Owner's Name Address City State Property Location | Billing Code Zip Code Zoning/Tax Map Pg | Value | Exemptions Code Amount | Net Taxable Value | Deductions Code No Owners | Special Tax Codes | Num Units | Deduction Amt 2022 Tax 2023 1st |
| | | | | | | Land Improvemnt Total | | | | | | |
| 1 | 95.01 41.01 | 98X90 15F1G 43.01 .2025 AC | 2 | HOAGLAND, KAREN E 181 EAST CHESTNUT AVE METUCHEN, NJ 181 E. CHESTNUT AVE. | 660 08840 / | 117,000 78,000 195,000 | | 195,000 | | | 1 | 0.00 12,423.45 6,354.08 |
| 2 | 95.01 41.02 | 110X96 15B2G 43.02 .2424 AC | 2 | PORRETTO, ANTHONY J III & REBECCA M 12 ROSS AVE METUCHEN, NJ 12 ROSS AVE. | 660 08840 / | 124,000 101,000 225,000 | | 225,000 | | | 1 | 0.00 14,334.75 7,331.63 |
| 3 | 95.01 49 | 60X145 1.5STCB1G 51.01 .1997 AC | 2 | LINARDUCCI, LORENZO & MCGRATH, KELLY 18 ROSS AVE METUCHEN, NJ 18 ROSS AVE. | 672 08840 / | 117,500 134,200 251,700 | | 251,700 | | | 1 | 0.00 16,035.82 8,157.27 |
| 4 | 95.01 51.02 | 60X181 AVG 1.5S-B-F-1AG 53.01 .2493 AC | 2 | CALDERON, GABRIELA & HEGDE, RAMPRASAD 24 ROSS AVE METUCHEN, NJ 24 ROSS AVE. | 672 08840 R1 / 25 | 120,000 115,000 235,000 | | 235,000 | | | 1 | 0.00 14,971.85 7,657.48 |
| 5 | 95.01 53.02 | 70X179 55.01 .2876 AC | 2 | MONEK, DONNA MARIE 30 ROSS AVE METUCHEN, NJ 30 ROSS AVE. | 08840 / | 118,000 106,000 224,000 | | 224,000 | | | 1 | 0.00 14,271.04 7,299.04 |
| 6 | 95.01 57.01 | 55X174 2S-F-CL 2988 SF .2197 AC | 2 | CRAWFORD, JASON & GAJDA-CRAWFORD, T M 34 ROSS AVE METUCHEN, NJ 34 ROSS AVE. | 660 08840 / | 125,000 235,000 360,000 | | 360,000 | | | 1 | 0.00 22,935.60 11,730.60 |
| 7 | 95.01 57.02 | 55X174 .2197 AC | 1 | JOSELL, JEFF AND MICHELLE 5 NORRIS AVE. METUCHEN, NJ 38 ROSS AVE. | 08840 / | 150,000 0 150,000 | | 150,000 | | | 1 | 0.00 9,556.50 4,887.75 |
| 8 | 95.01 61 | 50X169 1.5S-B-F-1AG .1940 AC | 2 | SMITH, THOMAS & KIESEL-SMITH, LENORA 42 ROSS AVE METUCHEN NJ 42 ROSS AVE. | 08840 R1 / 25 | 113,400 77,500 190,900 | | 190,900 | | | 1 | 0.00 12,162.24 6,220.48 |
| 9 | 95.01 63 | 50X166 1.5SCB1G .1905 AC | 2 | CRANE, CHRISTOPHER M. & PATRICIA A. 46 ROSS AVE. METUCHEN NJ 46 ROSS AVE. | 08840 / | 112,500 69,300 181,800 | | 181,800 | | | 1 | 0.00 11,582.48 5,923.95 |
| 10 | 95.02 1.01 | 56X112 AVG 2S-F-S-1AG .1440 AC | 2 | LONGO, NICOLE 115 LINDEN AVE METUCHEN, NJ 115 LINDEN AVE. | 08840 R1 / 25 | 106,000 114,000 220,000 | | 220,000 | | | 1 | 0.00 14,016.20 7,168.70 |
| 11 | 95.02 5.01 | 61X100 2S-F-L-1UG .1400 AC | 2 | BARKAN, LEE A & BARBARA S 4 WOODWILD TERR. METUCHEN, NJ 4 WOODWILD TERR. | 08840 / | 102,000 120,000 222,000 | | 222,000 | | | 1 | 0.00 14,143.62 7,233.87 |
| 12 | 95.02 5.02 | 50X100 2S-F-L-1UG .1148 AC | 2 | PABLO, PAULA 8 WOODWILD TERR METUCHEN, NJ 8 WOODWILD TERR. | 660 08840 R1 / 25 | 95,000 71,000 166,000 | | 166,000 | | | 1 | 0.00 10,575.86 5,409.11 |
| 13 | 95.02 6.02 | 27X162 AVG 2S-B-X-2UG .1004 AC | 2 | SCHWALJE, LISA A 15 BROOK AVE EDISON, NJ 10 WOODWILD TER | 08820 R1 / 25 | 54,900 54,100 109,000 | | 109,000 | | | 1 | 0.00 6,944.39 3,551.77 |
| 14 | 95.02 6.03 | 26X162 AVG 2S-B-X-2UG .0967 AC | 2 | SCHWALJE, CHRISTOPHER D 12 WOODWILD TER METUCHEN, NJ 12 WOODWILD TER | 08840 R1 / 25 | 55,000 65,000 120,000 | | 120,000 | | | 1 | 0.00 7,645.20 3,910.20 |
| Page Totals | | | | | | 1,510,300 1,340,100 | 0 | 2,850,400 | | | | Block: 95.02 Lot: 6.03 |

| 1 | 2 | 3 | 4 | 5 | 6 | 7 | 8 | 9 | 10 | 11 | | |
|-------------|---|---|---------------|--|---|-------------------------------|---------------------------|----------------------|------------------------------|-------------------------|--------------|---|
| Line | Block No Lot No. Qualification Account # | Land Dimensions Building Description Additional Lots Acreage | Prop Class | Owner's Name Address City State Property Location | Billing Code Zip Code Zoning/Tax Map Pg | Value | Exemptions Code Amount | Net Taxable Value | Deductions Code No Owners | Special Tax Codes | Num Units | Deduction Amt 2022 Tax 2023 1st |
| | | | | | | Land Improvemnt Total | | | | | | |
| 1 | 95.02 8.01 | 28X160 2S-B-1UG .1028 AC | 2 | DEMKIV, TARAS & NADIYA 14 WOODWILD TERR METUCHEN, NJ 14 WOODWILD TER. | 660 08840 R1 / 25 | 73,500 48,500 122,000 | | 122,000 | | | 2 | 0.00 7,772.62 3,975.37 |
| 2 | 95.02 8.02 | 48X160 2S-B-1UG .1763 AC | 2 | ZIZNEWSKI, EMILY 16 WOODWILD TERR METUCHEN, NJ 16 WOODWILD TER. | 660 08840 R1 / 025 | 90,000 70,000 160,000 | | 160,000 | | | 2 | 0.00 10,193.60 5,213.60 |
| 3 | 95.02 67.01 | 53X120 2S-F-S-1AG .1460 AC | 2 | FACCHINI, JOSEPH M. & ELIZABETH C. 56 ROSS AVE. METUCHEN, NJ 56 ROSS AVE. | 08840 R1 / 25 | 104,000 146,000 250,000 | | 250,000 | | | 1 | 0.00 15,927.50 8,146.25 |
| 4 | 95.02 69.01 | 49X118 AVG 2S-F-S-1AG .1327 AC | 2 | GOLD, DEBORAH J. 60 ROSS AVE METUCHEN, NJ 60 ROSS AVE. | 08840 R1 / M25 | 100,000 115,000 215,000 | | 215,000 | | | 1 | 0.00 13,697.65 7,005.78 |
| 5 | 95.02 71.01 | 54X116 2S-F-S-1UG .1438 AC | 2 | BOLOS, NOEL & RACHELLE 64 ROSS AVE METUCHEN, NJ 64 ROSS AVE. | 660 08840 R1 / 25 | 102,600 107,400 210,000 | | 210,000 | | | 1 | 0.00 13,379.10 6,842.85 |
| 6 | 96 2 | 102X108 1.5SB2G .2529 AC | 2 | KAHNG, SUNGWOO & TOOLE, LISA 141 OAK AVE METUCHEN, NJ 141 OAK AVE. | 660 08840 / | 120,000 170,000 290,000 | | 290,000 | | | 1 | 0.00 18,475.90 9,449.65 |
| 7 | 96 4 | 92X108 2SF2G .2281 AC | 2 | GORDESKY, JOSHUA & JAIMEE 143 CHRISTOL ST METUCHEN, NJ 143 CHRISTOL ST. | 660 08840 R1 / 25 | 123,800 176,200 300,000 | | 300,000 | | | 1 | 0.00 19,113.00 9,775.50 |
| 8 | 96 5 | 100X200 2S-F-S-2AG 7 .4591 AC | 2 | MILLS, JOHN & JOHANNA 131 OAK AVE METUCHEN, NJ 131 OAK AVE. | 660 08840 R1A / 25 | 125,000 205,000 330,000 | | 330,000 | | | 1 | 0.00 21,024.30 10,753.05 |
| 9 | 96 9 | 100X200 1SB2G 11 .4591 AC | 2 | PALUMBO, RUSSELL & EILEEN 125 OAK AVE. METUCHEN, NJ 125 OAK AVE. | 08840 R1 / 25 | 185,700 150,400 336,100 | | 336,100 | | | 1 | 0.00 21,412.93 10,951.82 |
| 10 | 96 13 | 100X200 1S-F-O 2378SF 15 .4591 AC | 2 | ROSAMILIA, SANDY 117 OAK AVE METUCHEN NJ 117 OAK AVE. | 08840 R1A / 25 | 185,700 206,700 392,400 | | 392,400 | | | 1 | 0.00 24,999.80 12,786.35 |
| 11 | 96 17 | 100X200 2SF2G 19 .4591 AC | 2 | RODDEN, DOUGLAS 105 OAK AVE. METUCHEN, NJ 105 OAK AVE. | 316 08840 / | 125,000 235,000 360,000 | | 360,000 | | | 1 | 0.00 22,935.60 11,730.60 |
| 12 | 96 21 | 100X200 1S-F-R-2AG 23 .4591 AC | 2 | SISKO, MICHAEL & JUDITH D 85 OAK AVE METUCHEN, NJ 85 OAK AVE. | 08840 R1 / 25 | 185,700 130,300 316,000 | | 316,000 | | | 1 | 0.00 20,132.36 10,296.86 |
| 13 | 96 30 | 114X187 2S-F-L-2AG 32 .4894 AC | 2 | ANDREWS, SUZANNE E 241 E. CHESTNUT AVE. METUCHEN, NJ 241 E. CHESTNUT AVE. | 316 08840 R1A / 25 | 186,900 208,600 395,500 | | 395,500 | | | 1 | 0.00 25,197.31 12,887.38 |
| 14 | 96 56.04 | 100X215 1SF2G 58,60.01 .4936 AC | 2 | VYAS, NITA 94 LINDEN AVENUE METUCHEN, NJ 94 LINDEN AVE. | 660 08840 / | 172,800 180,300 353,100 | | 353,100 | | | 1 | 0.00 22,496.00 11,505.76 |
| Page Totals | | | | | | 1,880,700 2,149,400 | 0 | 4,030,100 | | | | Block: 96 Lot: 56.04 |

| 1 | 2 | 3 | 4 | 5 | 6 | 7 | 8 | 9 | 10 | 11 | | |
|-------------|---|---|---------------|--|---|-------------------------------|---------------------------|----------------------|------------------------------|-------------------------|--------------|---|
| Line | Block No Lot No. Qualification Account # | Land Dimensions Building Description Additional Lots Acreage | Prop Class | Owner's Name Address City State Property Location | Billing Code Zip Code Zoning/Tax Map Pg | Value | Exemptions Code Amount | Net Taxable Value | Deductions Code No Owners | Special Tax Codes | Num Units | Deduction Amt 2022 Tax 2023 1st |
| | | | | | | Land Improvemnt Total | | | | | | |
| 1 | 96 60.02 | 100X215 1.5SF1G 62,64.01 .4936 AC | 2 | LEWANDOWSKI, JOHN R. & JANIS F. 98 LINDEN AVE. METUCHEN, NJ 98 LINDEN AVE. | 08840 / / | 168,500 115,300 283,800 | | 283,800 | | | 1 | 0.00 18,080.90 9,247.62 |
| 2 | 96 64.02 | 75X215 1.5S-F-F 66 .3702 AC | 2 | CODD, DOROTHY 100 LINDEN AVE METUCHEN, NJ 100 LINDEN AVE. | 08840 R1 / 25 / | 156,000 74,000 230,000 | | 230,000 | | | 1 | 0.00 14,653.30 7,494.55 |
| 3 | 96 68 | 75X215, 16X63 2S-B-L-1AG 70.01,74 .0000 AC | 2 | MEJIA, JASON S & KIMBERLY G 106 LINDEN AVE METUCHEN, NJ 106 LINDEN AVE. | 660 08840 R1A / 25 | 161,100 127,200 288,300 | | 288,300 | | | 1 | 0.00 18,367.59 9,394.26 |
| 4 | 96 71 | 71X200 1.5S-F-F-1UG 73 .3260 AC | 2 | CARBERRY, STEVEN 108 LINDEN AVE METUCHEN, NJ 108 LINDEN AVE. | 08840 / / | 140,000 137,000 277,000 | | 277,000 | | | 1 | 0.00 17,647.67 9,026.05 |
| 5 | 96 75.01 | 29128 SF 2S-ST-L-4AG .6687 AC | 2 | LEBIDA, EDWARD Z & DIANE B 82 LINDEN AVE METUCHEN, NJ 82 LINDEN AVE. | 08840 / / | 181,000 200,000 381,000 | | 381,000 | | | 1 | 0.00 24,273.51 12,414.89 |
| 6 | 96 75.02 | 27923 SF 2S-F-CL 4920 SF .6410 AC | 2 | LASHER,ALAN DOUGLAS & ZIELNY,KRISTY 86 LINDEN AVE METUCHEN, NJ 86 LINDEN AVE | 660 08840 / | 181,000 304,000 485,000 | | 485,000 | | | 1 | 0.00 30,899.35 15,803.73 |
| 7 | 96 76 | 85X155 2S-F-CL 3152 SF .3025 AC | 2 | MUSMANNO, ALBERT A, JR & KELLY A 88 LINDEN AVE. METUCHEN, NJ 88 LINDEN AVE. | 08840 R1A / 25 / | 135,000 200,000 335,000 | | 335,000 | | | 1 | 0.00 21,342.85 10,915.98 |
| 8 | 96 77 | 150X185 2S-F-CL 4656 SF .6371 AC | 2 | CAPLAN,JOEL & SONDR 231 EAST CHESTNUT AVE METUCHEN, NJ 231 E. CHESTNUT AVE. | 08840 R1 / 25 / | 200,000 260,000 460,000 | | 460,000 | | | 1 | 0.00 29,306.60 14,989.10 |
| 9 | 97 1.02 | 10X10 IRREG. .0000 AC | 15C | BOROUGH OF METUCHEN 500 MAIN ST. METUCHEN, NJ GROVE AVE. | 08840 / / | 100 0 100 | | *Exempt* | | | 1 | 0.00 0.00 0.00 |
| 10 | 97 1.03 | 70X150 1S-F-R .2410 AC | 2 | CRUSCO, JOSEPH M & KATHLEEN K 234 CHRISTOL ST METUCHEN NJ 234 CHRISTOL ST. | 08840 R1 / 26 / | 125,000 142,000 267,000 | | 267,000 | V1 1 | | 1 | 250.00 16,760.57 8,575.20 |
| 11 | 97 1.05 | 70X150 2S-F-L-2AG .2410 AC | 2 | MENZIUSO, RICHARD & JENNIFER 238 CHRISTOL ST METUCHEN, NJ 238 CHRISTOL ST. | 672 08840 R1 / 26 | 120,900 124,100 245,000 | | 245,000 | | | 1 | 0.00 15,608.95 7,983.33 |
| 12 | 97 1.011 | 10791 SQ.FT. 2S-F-CL 2515 SF .2477 AC | 2 | ENGRACIA,FRANCIS D &MORILLO,WANDA M 246 CHRISTOL ST METUCHEN, NJ 246 CHRISTOL ST. | 660 08840 / 26 | 118,000 177,000 295,000 | | 295,000 | | | 1 | 0.00 18,794.45 9,612.58 |
| 13 | 97 1.012 | 10090 SQ.FT. 2S-F-CL 2735 SF .2316 AC | 2 | BRANCH, JOEL W & ENOBONG H 242 CHRISTOL ST METUCHEN, NJ 242 CHRISTOL ST. | 660 08840 / 26 | 115,000 225,000 340,000 | | 340,000 | | | 1 | 0.00 21,661.40 11,078.90 |
| 14 | 97 2 | 90X150 2S-F-CL .3099 AC | 2 | DAMODARAN,HARIKRISHNAN&RAMAMURTHY,U 17 WESTON ST. METUCHEN, NJ 230 CHRISTOL ST. | 660 08840 R1 / 26 | 140,000 230,000 370,000 | | 370,000 | | | 1 | 0.00 23,572.70 12,056.45 |
| Page Totals | | | V1 250 | | | 1,941,500 2,315,600 | 0 | 4,257,100 | | | | Block: 97 Lot: 2 |

| 1 | 2 | 3 | 4 | 5 | 6 | 7 | 8 | 9 | 10 | 11 | | |
|-------------|---|---|---------------|---|---|-------------------------------|---------------------------|----------------------|------------------------------|-------------------------|--------------|---|
| Line | Block No Lot No. Qualification Account # | Land Dimensions Building Description Additional Lots Acreage | Prop Class | Owner's Name Address City State Property Location | Billing Code Zip Code Zoning/Tax Map Pg | Value | Exemptions Code Amount | Net Taxable Value | Deductions Code No Owners | Special Tax Codes | Num Units | Deduction Amt 2022 Tax 2023 1st |
| | | | | | | Land Improvemnt Total | | | | | | |
| 1 | 97 3 | 90X150 1S-B-R-2AG .3099 AC | 2 | GORDON, MELISSA 37 LEXINGTON DR METUCHEN, NJ 222 CHRISTOL ST. | 08840 / | 133,000 117,000 250,000 | | 250,000 | | | 1 | 0.00 15,927.50 8,146.25 |
| 2 | 97 4 | 97X150 AVG 2S-F-L-2AG .3340 AC | 2 | DUDEK, KRZYSTOF R & BEATA 214 CHRISTOL ST METUCHEN, NJ 214 CHRISTOL ST. | 660 08840 R1 / 26 | 124,200 100,800 225,000 | | 225,000 | | | 1 | 0.00 14,334.75 7,331.63 |
| 3 | 97 50 | 101X150 2S-F-2AG 51.01 .3478 AC | 2 | PACK, FREDERICK H & SANDRA C 206 CHRISTOL ST METUCHEN, NJ 206 CHRISTOL ST. | 08840 / | 136,000 197,000 333,000 | | 333,000 | | | 1 | 0.00 21,215.43 10,850.81 |
| 4 | 97 51.02 | 75X150 AVG 2S-F-2-2AG 52.01 .2583 AC | 2 | TRASI, SUNIL S & SHOBHA S 196 CHRISTOL ST METUCHEN NJ 196 CHRISTOL ST. | 08840 R1 / 26 | 125,000 135,000 260,000 | | 260,000 | | | 1 | 0.00 16,564.60 8,472.10 |
| 5 | 97 52.02 | 120X160 1SF2G 53.01 .4408 AC | 2 | MAGIDSON, LAUREN & MUHAMMAD, ZAHEDA 188 CHRISTOL ST METUCHEN, NJ 188 CHRISTOL ST. | 2885 08840 / | 147,000 156,000 303,000 | | 303,000 | | | 1 | 0.00 19,304.13 9,873.26 |
| 6 | 97 53.02 | 80X160 2S-F-S-2AG 54 .2938 AC | 2 | ZIZNEWSKI, EMILY & JENNIFER 182 CHRISTOL ST METUCHEN, NJ 182 CHRISTOL ST. | 660 08840 R1 / 26 | 130,000 150,000 280,000 | | 280,000 | | | 1 | 0.00 17,838.80 9,123.80 |
| 7 | 97 55 | 75X160 1S-F-F1AG .2755 AC | 2 | BRENNAN, LAWRENCE & PATRICIA D 176 CHRISTOL ST METUCHEN NJ 176 CHRISTOL ST. | 08840 R1 / M26 | 128,000 123,000 251,000 | | 251,000 | | | 1 | 0.00 15,991.21 8,178.84 |
| 8 | 97 56 | 75X160 2S-F-CL 3633 SF .2755 AC | 2 | ROSAL, MARK & ALCANTARA, JOYCE 168 CHRISTOL ST METUCHEN, NJ 168 CHRISTOL ST. | 660 08840 R1 / 26 | 130,000 245,000 375,000 | | 375,000 | | | 1 | 0.00 23,891.25 12,219.38 |
| 9 | 97 57 | 75X160 2S-F-S-2AG .2755 AC | 2 | DANA ROSE LLC 245 EAST CHESTNUT AVENUE METUCHEN, NJ 162 CHRISTOL ST. | 08840 R1 / 26 | 127,200 120,800 248,000 | | 248,000 | | | 1 | 0.00 15,800.08 8,081.08 |
| 10 | 97 58 | 75X160 2S-F-S-1AG .2755 AC | 2 | SCARMOZZINO, MARK & DOLORES 156 CHRISTOL ST METUCHEN NJ 156 CHRISTOL ST. | 660 08840 R1 / 26 | 127,200 97,800 225,000 | | 225,000 | | | 1 | 0.00 14,334.75 7,331.63 |
| 11 | 97 59 | 75X160 1S-F-R-2AG .2755 AC | 2 | SOFIELD, BARBARA M/STUDIO SOFIELD 65 BLEECKER ST. 13FL NEW YORK, NY 150 CHRISTOL ST. | 10012 R1 / 25 | 128,000 77,000 205,000 | | 205,000 | W1 1 | | 1 | 250.00 12,810.55 6,554.93 |
| 12 | 97 60 | 75X160 2S-F-S-1AG .2755 AC | 2 | BROWN, ADAM G. & ADRIENNE HANCOCK- 144 CHRISTOL STREET METUCHEN, NJ 144 CHRISTOL ST. | 08840 R1 / 25 | 133,900 137,200 271,100 | | 271,100 | | | 1 | 0.00 17,271.78 8,833.79 |
| 13 | 97 61 | 75X160 1S-F-R-1AG .2755 AC | 2 | BEARD, KEVIN DAVID & ANNA K 138 CHRISTOL ST METUCHEN, NJ 138 CHRISTOL ST. | 660 08840 R1 / 26 | 128,000 92,000 220,000 | | 220,000 | | | 1 | 0.00 14,016.20 7,168.70 |
| 14 | 97 62 | 75X160 1S-F-R-1AG .2755 AC | 2 | KUHN, CLIFFORD JR & LYDIA 132 CHRISTOL ST METUCHEN NJ 132 CHRISTOL ST. | 660 08840 R1 / 25 | 128,000 105,000 233,000 | | 233,000 | | | 1 | 0.00 14,844.43 7,592.31 |
| Page Totals | | | | W1 250 | | 1,825,500 1,853,600 | 0 | 3,679,100 | | | | Block: 97 Lot: 62 |

| 1 | 2 | 3 | 4 | 5 | 6 | 7 | 8 | 9 | 10 | 11 | | |
|-------------|---|---|---------------|--|---|-------------------------------|---------------------------|----------------------|------------------------------|-------------------------|--------------|---|
| Line | Block No Lot No. Qualification Account # | Land Dimensions Building Description Additional Lots Acreage | Prop Class | Owner's Name Address City State Property Location | Billing Code Zip Code Zoning/Tax Map Pg | Value | Exemptions Code Amount | Net Taxable Value | Deductions Code No Owners | Special Tax Codes | Num Units | Deduction Amt 2022 Tax 2023 1st |
| | | | | | | Land Improvemnt Total | | | | | | |
| 1 | 97 63 | 75X160 2S-F-S-1AG .2755 AC | 2 | SULLIVAN, DENNIS 126 CHRISTOL ST METUCHEN, NJ 126 CHRISTOL ST. | 08840 R1 / 25 | 125,000 94,600 219,600 | | 219,600 | | | 1 | 0.00 13,990.72 7,148.66 |
| 2 | 97 65 | 63X160 2S-F-S-1AG .2314 AC | 2 | KRESS, MATTHEW & KRISTIN 122 CHRISTOL ST METUCHEN, NJ 122 CHRISTOL ST. | 660 08840 R1 / 25 | 117,000 80,000 197,000 | | 197,000 | | | 1 | 0.00 12,550.87 6,419.25 |
| 3 | 97 66 | 50X160 2S-F-S-1AG .1837 AC | 2 | ROSENBLUM, ANDREW & MARLENE 118 CHRISTOL ST METUCHEN NJ 118 CHRISTOL ST. | 08840 R1 / 25 | 106,000 103,000 209,000 | | 209,000 | | | 1 | 0.00 13,315.39 6,810.27 |
| 4 | 97 67 | 50X160 2S-F-S-1AG .1837 AC | 2 | HATHAWAY, MARGARET F-TRUSTEE 114 CHRISTOL ST METUCHEN, NJ 114 CHRISTOL ST. | 08840 R1 / 25 | 106,000 95,000 201,000 | | 201,000 | W1 2 | | 1 | 250.00 12,555.71 6,424.59 |
| 5 | 97 68 | 50X160 2S-F-S-1AG .1837 AC | 2 | MUELLER, EVANGELYNNE C-TRUSTEE 110 CHRISTOL ST METUCHEN, NJ 110 CHRISTOL ST. | 08840 R1 / 25 | 106,000 72,000 178,000 | | 178,000 | | | 1 | 0.00 11,340.38 5,800.13 |
| 6 | 97 69 | 50X160 2S-F-S-1AG .1837 AC | 2 | RICHARD P & MURIEL D BELL TRUST 106 CHRISTOL ST METUCHEN, NJ 106 CHRISTOL ST. | 672 08840 R1 / 25 | 106,000 74,000 180,000 | | 180,000 | | | 1 | 0.00 11,467.80 5,865.30 |
| 7 | 97 70 | 50X160 2S-F-S-1AG .1837 AC | 2 | DOBBS, LON & JACQUELINE 102 CHRISTOL ST METUCHEN, NJ 102 CHRISTOL ST. | 660 08840 R1 / 25 | 100,400 84,600 185,000 | | 185,000 | | | 1 | 0.00 11,786.35 6,028.23 |
| 8 | 97 71 | 50X160 2S-F-F-1AG .1837 AC | 2 | SCHRAMM, MICHAEL & APRIL 98 CHRISTOL ST METUCHEN, NJ 98 CHRISTOL ST. | 660 08840 R1 / 25 | 100,000 95,000 195,000 | | 195,000 | | | 1 | 0.00 12,423.45 6,354.08 |
| 9 | 97 72 | 50X156 2S-F-1G 1490 SF .1791 AC | 2 | SWENSEN, GARY J & NANCY M 94 CHRISTOL ST. METUCHEN, NJ 94 CHRISTOL ST. | 08840 R1 / 25 | 106,000 94,000 200,000 | | 200,000 | V1 1 | | 1 | 250.00 12,492.00 6,392.00 |
| 10 | 97 73 | 56X145 AVG 2S-F-S-1AG .1864 AC | 2 | ASPROCOLAS, TIMOTHY P & JENNIFER M 90 CHRISTOL ST METUCHEN, NJ 90 CHRISTOL ST. | 660 08840 R1 / 25 | 109,000 77,000 186,000 | | 186,000 | | | 1 | 0.00 11,850.06 6,060.81 |
| 11 | 97 74 | 58X132 AVG 2S-F-S-1AG .1758 AC | 2 | GILES, CARRELL A&EUROPE, CHRISTOPHER 88 CHRISTOL ST METUCHEN NJ 88 CHRISTOL ST. | 597 08840 R1 / 25 | 108,000 85,000 193,000 | | 193,000 | | | 1 | 0.00 12,296.03 6,288.91 |
| 12 | 98 8 | 75X150 1SFR1AG 2226SF 10.01 .2583 AC | 2 | KAUFMAN, MARIAN F 124 OAK AVE. METUCHEN, NJ 124 OAK AVE. | 08840 R1 / 26 | 150,000 155,000 305,000 | | 305,000 | | | 1 | 0.00 19,431.55 9,938.43 |
| 13 | 98 10.02 | 75X150 2S-F-S-2AG 12 .2583 AC | 2 | WARING, NELSON M & CARRIE E 118 OAK AVE METUCHEN, NJ 118 OAK AVE. | 660 08840 R1 / 26 | 150,000 124,100 274,100 | | 274,100 | | | 1 | 0.00 17,462.92 8,928.56 |
| 14 | 98 14 | 116X150 1S-F-R-1AG 16,18.01 .3994 AC | 2 | MENASHE, RICHARD B 110 OAK AVE METUCHEN, NJ 110 OAK AVE. | 660 08840 R1 / 26 | 162,000 138,000 300,000 | | 300,000 | | | 1 | 0.00 19,113.00 9,775.50 |
| Page Totals | | | | V1 250 | W1 250 | 1,651,400 1,371,300 | 0 | 3,022,700 | | | | Block: 98 Lot: 14 |

| 1 | 2 | 3 | 4 | 5 | 6 | 7 | 8 | 9 | 10 | 11 | | |
|-------------|---|---|---------------|--|---|-------------------------------|---------------------------|----------------------|------------------------------|-------------------------|--------------|---|
| Line | Block No Lot No. Qualification Account # | Land Dimensions Building Description Additional Lots Acreage | Prop Class | Owner's Name Address City State Property Location | Billing Code Zip Code Zoning/Tax Map Pg | Value | Exemptions Code Amount | Net Taxable Value | Deductions Code No Owners | Special Tax Codes | Num Units | Deduction Amt 2022 Tax 2023 1st |
| | | | | | | Land Improvemnt Total | | | | | | |
| 1 | 98 18.02 | 100X150 2S-F-L-2AG 20.01,23 .3444 AC | 2 | PETERS, JOSEPH J & ELLEN B 90 OAK AVE. METUCHEN, NJ 90 OAK AVE. | 08840 R1 / 26 | 171,100 122,900 294,000 | | 294,000 | | | 1 | 0.00 18,730.74 9,579.99 |
| 2 | 98 24 | 115X200 1.5S-B-L-2UG 26,28,30 .5280 AC | 2 | ROSAMILIA, DANA MARIE 245 EAST CHESTNUT AVENUE METUCHEN, NJ 245 E. CHESTNUT AVE. | 08840 R1 / 26 | 200,000 265,000 465,000 | | 465,000 | | | 1 | 0.00 29,625.15 15,152.03 |
| 3 | 98 25 | 34X150 POOL .1171 AC | 2 | ROSSI, F & L C/O KARL, K & D 245 E CHESTNUT AVE METUCHEN NJ OAK AVE. | 08840 / | 26,300 11,900 38,200 | | 38,200 | | | 1 | 0.00 2,433.72 1,244.75 |
| 4 | 98 33 | 120X175 1S-F-R-2AG .4821 AC | 2 | CORDES, JESPER & DEBORAH 269 E CHESTNUT AVE METUCHEN, NJ 269 E. CHESTNUT AVE. | 660 08840 R1 / 26 | 171,000 179,000 350,000 | | 350,000 | | | 1 | 0.00 22,298.50 11,404.75 |
| 5 | 98 34 | 123X120 AVG 1S-F-R-2AG .3388 AC | 2 | KNOLL,ROBERT K. & KIMBERLY A. 1 CHESTNUT LANE METUCHEN, NJ 1 CHESTNUT LA. | 660 08840 R1 / 26 | 136,000 214,000 350,000 | | 350,000 | | | 1 | 0.00 22,298.50 11,404.75 |
| 6 | 98 35 | 120X192 AVG 2S-F-O-2AG .5289 AC | 2 | SIU DWAYNE 30 CREST DR. METUCHEN, NJ 30 CREST DR. | 08840 R1 / M26 | 180,000 195,000 375,000 | | 375,000 | | | 1 | 0.00 23,891.25 12,219.38 |
| 7 | 98 36 | 176X181 1SB2G 2668SF .7313 AC | 2 | URGELL, JORGE & BANERJEE, SUCHARITA 2 CHESTNUT LN METUCHEN, NJ 2 CHESTNUT LA. | 660 08840 / | 197,000 138,000 335,000 | | 335,000 | | | 1 | 0.00 21,342.85 10,915.98 |
| 8 | 98 36.01 | 18X415 .1715 AC | 1 | URGELL, JORGE & BANERJEE, SUCHARITA 2 CHESTNUT LN METUCHEN, NJ E. CHESTNUT AVE. | 660 08840 / | 1,000 0 1,000 | | 1,000 | | | 1 | 0.00 63.71 32.59 |
| 9 | 98 37 | 140X190 2S-L-2G 4710SF .6107 AC | 2 | HERBERT, JEREMY & JULIET 251 E CHESTNUT AVE METUCHEN, NJ 251 E. CHESTNUT AVE. | 08840 R1A / 26 | 184,800 265,200 450,000 | | 450,000 | | | 1 | 0.00 28,669.50 14,663.25 |
| 10 | 98 56.03 | 130X272 2S-F 6164 SF .8118 AC | 2 | BALOGH, ISTVAN, JR & ANITA 275 E CHESTNUT AVE METUCHEN, NJ 275 E. CHESTNUT AVE. | 660 08840 R1 / 26 | 210,000 580,000 790,000 | | 790,000 | | | 1 | 0.00 50,330.90 25,742.15 |
| 11 | 98 57 | 1.64 ACRES 2SBL-2G 4839 SF 1.6400 AC | 2 | LOVE, W F IV & MALVONE, A L 295 EAST CHESTNUT AVE METUCHEN, NJ 295 E. CHESTNUT AVE. | 660 08840 R1 / 26 | 265,000 260,000 525,000 | | 525,000 | | | 1 | 0.00 33,447.75 17,107.13 |
| 12 | 98 58 | 131X210 2S-F-O-2AG 3606 .6315 AC | 2 | JULIAN, BRIAN JOHN & BINA 205 CHRISTOL ST METUCHEN, NJ 205 CHRISTOL ST. | 08840 R1 / 26 | 135,000 235,000 370,000 | | 370,000 | | | 1 | 0.00 23,572.70 12,056.45 |
| 13 | 98 60 | 75X183 1S-F-R-A1G .3151 AC | 2 | BLACK, THOMAS J & NANCY 140 OAK AVE METUCHEN, NJ 140 OAK AVE. | 08840 R1 / 26 | 140,000 161,000 301,000 | | 301,000 | | | 1 | 0.00 19,176.71 9,808.09 |
| 14 | 98 61 | 75X181 1S-F-R .3116 AC | 2 | HUBER, VALERIE J 169 CHRISTOL ST METUCHEN, NJ 169 CHRISTOL ST. | 08840 R1 / 26 | 140,000 160,000 300,000 | | 300,000 | | | 1 | 0.00 19,113.00 9,775.50 |
| Page Totals | | | | | | 2,157,200 2,787,000 | 0 | 4,944,200 | | | | Block: 98 Lot: 61 |

| 1 | 2 | 3 | 4 | 5 | 6 | 7 | 8 | 9 | 10 | 11 | | |
|-------------|---|---|---------------|---|---|-------------------------------|---------------------------|----------------------|------------------------------|-------------------------|--------------|---|
| Line | Block No Lot No. Qualification Account # | Land Dimensions Building Description Additional Lots Acreage | Prop Class | Owner's Name Address City State Property Location | Billing Code Zip Code Zoning/Tax Map Pg | Value | Exemptions Code Amount | Net Taxable Value | Deductions Code No Owners | Special Tax Codes | Num Units | Deduction Amt 2022 Tax 2023 1st |
| | | | | | | Land Improvemnt Total | | | | | | |
| 1 | 98 62 | 75X136 1SB 3275 SF .2342 AC | 2 | MALAMUG, PHIL & ANNE 175 CHRISTOL ST METUCHEN, NJ 175 CHRISTOL ST | 672 08840 / | 130,000 172,000 302,000 | | 302,000 | | | 1 | 0.00 19,240.42 9,840.67 |
| 2 | 98 63 | 81X131 1S-F-R-2AG .2436 AC | 2 | RING, SCOTT M & JANINE M 181 CHRISTOL ST METUCHEN, NJ 181 CHRISTOL ST. | 660 08840 R1 / 26 | 115,000 155,000 270,000 | | 270,000 | | | 1 | 0.00 17,201.70 8,797.95 |
| 3 | 98 64 | 150X156 2SF3AG 4655 SF .5372 AC | 2 | SHI, SHENG & YUFEI SOPHIA 17 CREST DR METUCHEN, NJ 17 CREST DR. | 660 08840 R1 / 26 | 195,000 340,000 535,000 | | 535,000 | | | 1 | 0.00 34,084.85 17,432.98 |
| 4 | 98 66 | 150X167 1SB2G .5751 AC | 2 | KRAMER, ELLIOT I. & KAREN F. 18 CREST DRIVE METUCHEN, NJ 18 CREST DR. | 08840 / | 203,000 137,000 340,000 | | 340,000 | | | 1 | 0.00 21,661.40 11,078.90 |
| 5 | 98 68 | 120X167 2S-F-S-2AG 69 .4601 AC | 2 | HALLAS, MICHAEL J & PATRICIA S 6 CREST DR METUCHEN NJ 6 CREST DR. | 2885 08840 R1 / 26 | 157,000 213,000 370,000 | | 370,000 | | | 1 | 0.00 23,572.70 12,056.45 |
| 6 | 98.01 5 | 111X150 AVG 1S-F-R-2AG 7 .3822 AC | 2 | MARTE, GEURYS R ROJAS 217 CHRISTOL ST METUCHEN, NJ 217 CHRISTOL ST. | 660 08840 / | 147,400 177,600 325,000 | | 325,000 | | | 1 | 0.00 20,705.75 10,590.13 |
| 7 | 98.01 9 | 100X150 2S-F-L-2AG 11 .3444 AC | 2 | ASMUTH, RICHARD L & CLAUDIA D 225 CHRISTOL ST METUCHEN NJ 225 CHRISTOL ST. | 08840 R1 / 61 | 143,000 127,000 270,000 | | 270,000 | | | 1 | 0.00 17,201.70 8,797.95 |
| 8 | 98.01 13 | 75X150 1SCB 15.01 .2583 AC | 2 | PAPP, LORRAINE 228 CHRISTOL ST METUCHEN NJ 228 CHRISTOL ST. | 08840 / | 105,300 56,500 161,800 | | 161,800 | | | 1 | 0.00 10,308.28 5,272.25 |
| 9 | 98.01 15.02 | 75X150 2SF2G 3720 SF 17 .2583 AC | 2 | CAHILL, THOMAS & SARA 490 CHRISTOL ST METUCHEN, NJ 490 CHRISTOL ST. | 660 08840 / 26 | 119,000 278,000 397,000 | | 397,000 | | | 1 | 0.00 25,292.87 12,936.25 |
| 10 | 98.01 19 | 204X104 AVG 1SM2G 21 .4871 AC | 2 | SILVERMAN, IRMA LEE 247 CHRISTOL ST METUCHEN NJ 247 CHRISTOL ST. | 08840 / | 145,700 123,600 269,300 | | 269,300 | | | 1 | 0.00 17,157.10 8,775.14 |
| 11 | 98.01 27 | 54X150 2SF1G .1860 AC | 2 | HADDAD, JAMES & DENISE 333 GROVE ST. METUCHEN, NJ 333 GROVE AVE. | 660 08840 R1 / 26 | 100,000 142,000 242,000 | | 242,000 | | | 1 | 0.00 15,417.82 7,885.57 |
| 12 | 98.01 29 | 54X150 2SF1G .1860 AC | 2 | COPPOLA, JENNIFER MARY 331 GROVE AVE METUCHEN, NJ 331 GROVE AVE. | 660 08840 R1 / 26 | 102,000 173,000 275,000 | | 275,000 | | | 1 | 0.00 17,520.25 8,960.88 |
| 13 | 98.01 31 | 54X150 1.5SB2G .1860 AC | 2 | GERLACH, DAVID W & MEERA 325 GROVE AVE METUCHEN, NJ 325 GROVE AVE. | 660 08840 / | 95,000 105,000 200,000 | | 200,000 | | | 1 | 0.00 12,742.00 6,517.00 |
| 14 | 98.01 33 | 54X150 2S-ST-L-1AG .1860 AC | 2 | SCHLITT, IRA & MADELINE TOLINS- 323 GROVE AVE METUCHEN, NJ 323 GROVE AVE. | 08840 R1 / 26 | 90,000 125,000 215,000 | | 215,000 | | | 1 | 0.00 13,697.65 7,005.78 |
| Page Totals | | | | | | 1,847,400 2,324,700 | 0 | 4,172,100 | | | | Block: 98.01 Lot: 33 |

| 1 | 2 | 3 | 4 | 5 | 6 | 7 | 8 | 9 | 10 | 11 | | |
|-------------|---|---|---------------|---|---|-------------------------------|---------------------------|----------------------|------------------------------|-------------------------|--------------|---|
| Line | Block No Lot No. Qualification Account # | Land Dimensions Building Description Additional Lots Acreage | Prop Class | Owner's Name Address City State Property Location | Billing Code Zip Code Zoning/Tax Map Pg | Value | Exemptions Code Amount | Net Taxable Value | Deductions Code No Owners | Special Tax Codes | Num Units | Deduction Amt 2022 Tax 2023 1st |
| | | | | | | Land Improvemnt Total | | | | | | |
| 1 | 98.01 35 | 69X150 AVG. 2SF1G .2376 AC | 2 | STERN, ALAN H 321 GROVE AVE METUCHEN, NJ 321 GROVE AVE. | 08840 R1 / 26 | 100,000 130,000 230,000 | | 230,000 | | | 1 | 0.00 14,653.30 7,494.55 |
| 2 | 98.01 38 | 110X106 AVG 2SFL2AG 3166 SF .2677 AC | 2 | SPIEGEL, DANIEL P. & LISA A. 1 MARK CIRCLE METUCHEN, NJ 1 MARK CIRCLE | 660 08840 R1 / 26 | 128,100 222,700 350,800 | | 350,800 | | | 1 | 0.00 22,349.47 11,430.82 |
| 3 | 98.01 39 | 80X150 2SSTL2AG .2755 AC | 2 | DELLA VENTURA, DANIEL & MICHELE 3 MARK CIRCLE METUCHEN, NJ 3 MARK CIRCLE | 660 08840 / | 137,000 194,000 331,000 | | 331,000 | | | 1 | 0.00 21,088.01 10,785.64 |
| 4 | 98.01 40 | 65X155 2SFL2AG .2313 AC | 2 | 5 MARK CIRCLE 5 MARK CIR METUCHEN, NJ 5 MARK CIRCLE | 660 08840 R1 / 26 | 126,000 234,000 360,000 | | 360,000 | | | 1 | 0.00 22,935.60 11,730.60 |
| 5 | 98.01 41 | 75X120 2SFL2AG .2066 AC | 2 | ROSIN, ERIC & BLUM, JENNIFER 10 MARK CIR METUCHEN, NJ 10 MARK CIRCLE | 672 08840 / | 111,000 219,000 330,000 | | 330,000 | | | 1 | 0.00 21,024.30 10,753.05 |
| 6 | 98.01 42 | 103X115 1RR 2S-F-L-2AG .2719 AC | 2 | EPPENSTEINER, JOHN W & JENNIFER A 12 MARK CIR METUCHEN, NJ 12 MARK CIRCLE | 672 08840 R1 / 26 | 125,000 230,000 355,000 | | 355,000 | | | 1 | 0.00 22,617.05 11,567.68 |
| 7 | 98.01 43 | 135X140 AVG 2S-F-CL 3066 SF .4339 AC | 2 | FIEBERT, ANDREW & LAURA 15 MARK CIR METUCHEN, NJ 15 MARK CIRCLE | 672 08840 / | 118,000 232,000 350,000 | | 350,000 | | | 1 | 0.00 22,298.50 11,404.75 |
| 8 | 98.01 44 | 135X140 2S-F-L-2AG .4339 AC | 2 | GERCKENS, TRACI 17 MARK CIR METUCHEN, NJ 17 MARK CIRCLE | 660 08840 R1 / 26 | 110,000 290,000 400,000 | | 400,000 | | | 1 | 0.00 25,484.00 13,034.00 |
| 9 | 98.01 45 | 121X100 2SFL2AG 3224SF .2778 AC | 2 | HALANI, HASSANALI & SHAHENAZ 18 MARK CIR METUCHEN, NJ 18 MARK CIRCLE | 660 08840 R1 / 26 | 130,000 223,000 353,000 | | 353,000 | | | 1 | 0.00 22,489.63 11,502.51 |
| 10 | 98.01 46 | 153X96 AVG 2S-B-CL 4200 SF .3372 AC | 2 | MIAO, XIN & WONG, ANNIE 311 E CHESTNUT AVE METUCHEN, NJ 311 E. CHESTNUT AVE. | 672 08840 R1 / 26 | 120,000 230,000 350,000 | | 350,000 | | | 1 | 0.00 22,298.50 11,404.75 |
| 11 | 98.01 47 | 184X140 AVG 2S-B-L-2AG 48 .5914 AC | 2 | FRINGS, ROBERTA M 309 E CHESTNUT AVE METUCHEN NJ 309 E. CHESTNUT AVE. | 08840 / | 168,100 270,000 438,100 | | 438,100 | | | 1 | 0.00 27,911.35 14,275.49 |
| 12 | 99 1.03 | 60X200 1.5S-B-F-1UG .2755 AC | 2 | STERLING, GORDON W, II & KAREN L 197 MAPLE AVE METUCHEN, NJ 197 MAPLE AVE. | 08840 R1 / 27 | 129,000 71,000 200,000 | | 200,000 | | | 1 | 0.00 12,742.00 6,517.00 |
| 13 | 99 1.04 | 70X200 1.5S-F-F-1UG .3214 AC | 2 | DUSCHOCK, NANCY 193 MAPLE AVE. METUCHEN, N.J. 193 MAPLE AVE. | 660 08840 R1 / 27 | 130,000 119,200 249,200 | | 249,200 | | | 1 | 0.00 15,876.53 8,120.19 |
| 14 | 99 1.05 | 48X135 2S-F-L 2416 SF .1488 AC | 2 | ASTEL, MATTHEW B & ALGEO, MEGHAN L 69 LINDEN AVE METUCHEN, NJ 69 LINDEN AVE. | 660 08840 R1 / 27 | 104,000 152,000 256,000 | | 256,000 | | | 1 | 0.00 16,309.76 8,341.76 |
| Page Totals | | | | | | 1,736,200 2,816,900 | 0 | 4,553,100 | | | | Block: 99 Lot: 1.05 |

| 1 | 2 | 3 | 4 | 5 | 6 | 7 | 8 | 9 | 10 | 11 | | |
|-------------|---|---|---------------|---|---|-------------------------------|---------------------------|----------------------|------------------------------|-------------------------|--------------|---|
| Line | Block No Lot No. Qualification Account # | Land Dimensions Building Description Additional Lots Acreage | Prop Class | Owner's Name Address City State Property Location | Billing Code Zip Code Zoning/Tax Map Pg | Value | Exemptions Code Amount | Net Taxable Value | Deductions Code No Owners | Special Tax Codes | Num Units | Deduction Amt 2022 Tax 2023 1st |
| | | | | | | Land Improvemnt Total | | | | | | |
| 1 | 99 2 | 70X153 1S-B-R-2UG .2459 AC | 2 | DOYLE,EILEEN B & CASTRONOVA,JOSEPH 201 MAPLE AVE METUCHEN, NJ 201 MAPLE AVE. | 672 08840 R1 / M27 | 115,000 110,000 225,000 | | 225,000 | | | 1 | 0.00 14,334.75 7,331.63 |
| 2 | 99 3 | 83X150 2SF3G 5 UNITS .2858 AC | 4C | GENZANTO, JO ANN & ROELL, LUDWIG C. 158 CLIPPER AVE. EDISON, NJ 205 MAPLE AVE. | 08817 R1 / 27 | 140,000 56,000 196,000 | | 196,000 | | | 1 | 0.00 12,487.16 6,386.66 |
| 3 | 99 12.01 | 116X 200 2S-F-L-2UG .5326 AC | 2 | MARGOLIS, JANICE 181 MAPLE AVE METUCHEN NJ 181 MAPLE AVE. | 08840 R1 / 27 | 162,400 135,700 298,100 | | 298,100 | | | 1 | 0.00 18,991.95 9,713.59 |
| 4 | 99 12.02 | 75 X 200 2S-F-L-2AG .3444 AC | 2 | KRATSIOS, STEPHEN & KRISTINA 177 MAPLE AVE METUCHEN, NJ 177 MAPLE AVE. | 660 08840 R1 / 27 | 142,000 188,000 330,000 | | 330,000 | | | 1 | 0.00 21,024.30 10,753.05 |
| 5 | 99 21 | 80X160 2S-F-L-2AG .2938 AC | 2 | O'NEILL, ROBERT S & CYNTHIA K 173 MAPLE AVE METUCHEN NJ 173 MAPLE AVE. | 660 08840 R1 / 27 | 140,000 205,000 345,000 | | 345,000 | | | 1 | 0.00 21,979.95 11,241.83 |
| 6 | 99 22 | 120X210 AVG 3S-F-L .5785 AC | 2 | KLEINMAN,LAWRENCE & ALTMAN, DEBORAH 169 MAPLE AVE METUCHEN, NJ 169 MAPLE AVE. | 08840 R1 / 27 | 188,300 242,600 430,900 | | 430,900 | | | 1 | 0.00 27,452.64 14,040.88 |
| 7 | 99 29.01 | 60X165 2S-F-L-2UG .2273 AC | 2 | GALLAGHER, THOMAS F & AGUSTINA 165 MAPLE AVENUE METUCHEN, NJ 165 MAPLE AVE. | 08840 R1 / 27 | 121,500 89,200 210,700 | | 210,700 | | | 1 | 0.00 13,423.70 6,865.66 |
| 8 | 99 29.02 | 65X163 2SFL1AG 3295SF .2432 AC | 2 | KACANI, KENNETH & GWEN 155 MAPLE AVE METUCHEN, NJ 155 MAPLE AVE. | 660 08840 R1 / 27 | 125,000 175,000 300,000 | | 300,000 | | | 1 | 0.00 19,113.00 9,775.50 |
| 9 | 99 34 | 40X161 2S-F-L-1UG 35 .1478 AC | 2 | ATKINS, CHRISTOPHER & SHARON 151 MAPLE AVE METUCHEN, NJ 151 MAPLE AVE. | 660 08840 R1 / 27 | 103,000 87,000 190,000 | | 190,000 | | | 1 | 0.00 12,104.90 6,191.15 |
| 10 | 99 36 | 40X160 2S-F-L-1UG 37 .1469 AC | 2 | KIM, KENT C & SILVA, CHRISTINA LEE 149 MAPLE AVE METUCHEN, NJ 149 MAPLE AVE. | 660 08840 R1 / 27 | 102,600 227,400 330,000 | | 330,000 | | | 1 | 0.00 21,024.30 10,753.05 |
| 11 | 99 38 | 40X159 2SFL1UG 1438SF 39 .1460 AC | 2 | KAWAHAMA, REIKO 147 MAPLE AVE METUCHEN, NJ 147 MAPLE AVE. | 08840 R1 / 27 | 102,600 60,800 163,400 | | 163,400 | | | 1 | 0.00 10,410.21 5,324.39 |
| 12 | 99 40 | 60X103 1.5S-F-F-1UG 41,42 .1419 AC | 2 | LEAF, MARY L. 596 MAIN ST. METUCHEN, NJ 596 MAIN ST. | 08840 R1 / 27 | 77,000 63,000 140,000 | | 140,000 | | | 1 | 0.00 8,919.40 4,561.90 |
| 13 | 99 43 | 38X124 1.5S-F-F-1UG 44 .1082 AC | 2 | GIALLUISI, LYNN 598 MAIN ST METUCHEN, NJ 598 MAIN ST. | 660 08840 R2 / 27 | 69,800 79,900 149,700 | | 149,700 | | | 1 | 0.00 11,786.35 6,028.23 |
| 14 | 99 45 | 42X141 2S-F-CL 2626 SF 46 .1360 AC | 2 | SODEN, RONALD & MELISSA 600 MAIN ST METUCHEN, NJ 600 MAIN ST. | 660 08840 R2 / 27 | 100,000 233,000 333,000 | | 333,000 | | | 1 | 0.00 21,215.43 10,850.81 |
| Page Totals | | | | | | 1,689,200 1,952,600 | 0 | 3,641,800 | | | | Block: 99 Lot: 45 |

| 1 | 2 | 3 | 4 | 5 | 6 | 7 | 8 | 9 | 10 | 11 | | |
|-------------|---|---|---------------|---|---|-------------------------------|---------------------------|----------------------|------------------------------|-------------------------|--------------|---|
| Line | Block No Lot No. Qualification Account # | Land Dimensions Building Description Additional Lots Acreage | Prop Class | Owner's Name Address City State Property Location | Billing Code Zip Code Zoning/Tax Map Pg | Value | Exemptions Code Amount | Net Taxable Value | Deductions Code No Owners | Special Tax Codes | Num Units | Deduction Amt 2022 Tax 2023 1st |
| | | | | | | Land Improvemnt Total | | | | | | |
| 1 | 99 47 921SQFT | 40X167 AVG 1.5S-F-F-1UG 48 .1534 AC | 2 | WHALEN,CHRISTINE M&BENDER,JEFFREY M 602 MAIN ST METUCHEN, NJ 602 MAIN ST. | 660 08840 R2 / 27 | 75,000 52,000 127,000 | | 127,000 | | | 1 | 0.00 8,091.17 4,138.30 |
| 2 | 99 49 | 80X112 AVG 2S-F-L-2AG 50,51,52 .2057 AC | 2 | SHAYER, JULIE WALTON 610 MAIN ST METUCHEN, NJ 610 MAIN ST. | 660 08840 R2 / 27 | 81,500 91,600 173,100 | | 173,100 | | | 1 | 0.00 11,028.20 5,640.46 |
| 3 | 99 53 | 48X133 3SFL1UG 1920SF 54 .1466 AC | 2 | HOPKE, FRED & MARY JANE 616 MAIN ST. METUCHEN, N.J. 616 MAIN ST. | 08840 R2 / 27 | 74,700 91,700 166,400 | | 166,400 | | | 1 | 0.00 10,601.34 5,422.14 |
| 4 | 99 55 | 40X133 AVG 2S-F-L-1UG 56 .1221 AC | 2 | LAPORTE, ALYSSA 136 EAST CHESTNUT AVE METUCHEN, NJ 136 E. CHESTNUT AVE. | 660 08840 R1 / 27 | 93,000 102,000 195,000 | | 195,000 | | | 1 | 0.00 12,423.45 6,354.08 |
| 5 | 99 57 | 75X145 AVG 2S-F-CL 2420 SF 58,59,60 .2497 AC | 2 | LARSON, DAVID S & STACEY M 142 EAST CHESTNUT AVE METUCHEN, NJ 142 E. CHESTNUT AVE. | 672 08840 R1 / 27 | 118,800 242,200 361,000 | | 361,000 | | | 1 | 0.00 22,999.31 11,763.19 |
| 6 | 99 61 | 60X160 62,63 .2204 AC | 1 | PELARDIS, STEVEN 481 MEMORIAL PKWY METUCHEN, NJ 148 E. CHESTNUT AVE. | 08840 R1 / 27 | 120,500 0 120,500 | | 120,500 | | | 1 | 0.00 7,677.06 3,926.50 |
| 7 | 99 64 | 40X162 2SSL1UG 2398SF 65 .1488 AC | 2 | WENTNICK, SCOTT & DEBORAH 150 E. CHESTNUT AVE. METUCHEN, NJ 150 E. CHESTNUT AVE. | 660 08840 R1 / 27 | 84,500 127,100 211,600 | | 211,600 | | | 1 | 0.00 13,481.04 6,894.99 |
| 8 | 99 66 | 40X163 2S-F-L-1UG 67 .1497 AC | 2 | PINEIRO, ANGELA 154 E CHESTNUT AVE METUCHEN, NJ 154 E. CHESTNUT AVE. | 660 08840 / | 88,000 102,000 190,000 | | 190,000 | | | 1 | 0.00 12,104.90 6,191.15 |
| 9 | 99 68 | 70X165 2S-F-L-2UG 69,70,71 .2652 AC | 2 | WERNERSBACH, MICHELE M & VAUGHN 160 EAST CHESTNUT AVE METUCHEN, NJ 160 E. CHESTNUT AVE. | 660 08840 R1 / 27 | 130,500 142,700 273,200 | | 273,200 | | | 1 | 0.00 17,405.57 8,902.23 |
| 10 | 99 72 | 65X125 1.5S-F-F-1UG .1865 AC | 2 | PERRINO, JOSEPH J & THERESA M 162 E CHESTNUT AVE METUCHEN NJ 162 E. CHESTNUT AVE. | 08840 R1 / 27 | 115,500 71,500 187,000 | | 187,000 | | | 1 | 0.00 11,663.77 5,968.40 |
| 11 | 99 73 | 65X125 2S-F-CL .1865 AC | 2 | CHENG, HUAXU & QIN, ZHEN 170 E CHESTNUT AVE METUCHEN, NJ 170 E. CHESTNUT AVE. | 08840 R1 / 27 | 120,000 330,000 450,000 | | 450,000 | | | 1 | 0.00 28,669.50 14,663.25 |
| 12 | 99 74 | 60X100 2S-F-CL 2874 SF .1377 AC | 2 | TRIMBOLI, PETER J, JR & CERNADAS, M 172 E CHESTNUT AVE METUCHEN, NJ 172 E. CHESTNUT AVE. | 08840 R1 / 27 | 125,000 255,000 380,000 | | 380,000 | | | 1 | 0.00 24,209.80 12,382.30 |
| 13 | 99 80.03 | 100X153 1.5S-F-F-2AG .3512 AC | 2 | GAWRONSKI,GLENN 188 E CHESTNUT STREET METUCHEN, NJ 188 E. CHESTNUT AVE. | 08840 R1 / 27 | 144,000 163,000 307,000 | | 307,000 | | | 1 | 0.00 19,558.97 10,003.60 |
| 14 | 99 80.04 | 100X148 1S-B-R-2AG .3398 AC | 2 | EOSSO, ANNA & AUGUSTINE 174 EAST CHESTNUT AVE. METUCHEN NJ 174 E. CHESTNUT AVE. | 08840 R1 / 27 | 141,400 105,100 246,500 | | 246,500 | | | 1 | 0.00 15,704.52 8,032.21 |
| Page Totals | | | | | | 1,512,400 1,875,900 | 0 | 3,388,300 | | | | Block: 99 Lot: 80.04 |

| 1 | 2 | 3 | 4 | 5 | 6 | 7 | 8 | 9 | 10 | 11 | | |
|-------------|---|---|---------------|--|---|-------------------------------|---------------------------|----------------------|------------------------------|-------------------------|--------------|---|
| Line | Block No Lot No. Qualification Account # | Land Dimensions Building Description Additional Lots Acreage | Prop Class | Owner's Name Address City State Property Location | Billing Code Zip Code Zoning/Tax Map Pg | Value | Exemptions Code Amount | Net Taxable Value | Deductions Code No Owners | Special Tax Codes | Num Units | Deduction Amt 2022 Tax 2023 1st |
| | | | | | | Land Improvemnt Total | | | | | | |
| 1 | 99 80.011 | 27953 SQ.FT. 2S-F-L-2UG .6417 AC | 2 | BUSCH, JONATHAN M & KATHY G 204 EAST CHESTNUT AVE METUCHEN, NJ 204 E. CHESTNUT AVE. | 660 08840 R1 / 27 | 175,000 125,000 300,000 | | 300,000 | | | 1 | 0.00 19,113.00 9,775.50 |
| 2 | 99 80.012 | 75 X 157 .2703 AC | 1 | PATEL, NEERALI & UTKARSH 55 NEW ST METUCHEN, NJ 200 E. CHESTNUT AVE. | 08840 / / | 132,800 0 132,800 | | 132,800 | | | 1 | 0.00 8,460.69 4,327.29 |
| 3 | 100 1.02 | 100X65 AVG 1S-F-R-1AG 2.02 .1492 AC | 2 | AROS DEVELOPMENT LLC 43 OAK AVE METUCHEN, NJ 51 LINDEN AVE. | 08840 R1 / 27 | 101,500 99,900 201,400 | | 201,400 | | | 1 | 0.00 12,831.19 6,562.62 |
| 4 | 100 1.03 | 60X100 1.5SF1G 2.03 .1377 AC | 2 | JAMES, MEDIN ELIZABETH 206 MAPLE AVE METUCHEN, NJ 206 MAPLE AVE. | 08840 / / | 100,000 50,000 150,000 | | 150,000 | | | 1 | 0.00 9,556.50 4,887.75 |
| 5 | 100 3.01 | 50X132 2SF1G .1515 AC | 2 | WILLIAMSON, EDWIN J., III & ENRIQUETA 47 LINDEN AVE METUCHEN, NJ 47 LINDEN AVE. | 08840 / / | 106,000 85,000 191,000 | | 191,000 | | | 1 | 0.00 12,168.61 6,223.74 |
| 6 | 100 4 | 50X167 2S-F-CL 2949 SF .1917 AC | 2 | TAILOR, NIRAJ & SWEETI 43 LINDEN AVE METUCHEN, NJ 43 LINDEN AVE. | 660 08840 R1 / 27 | 112,500 157,500 270,000 | | 270,000 | | | 1 | 0.00 17,201.70 8,797.95 |
| 7 | 100 5 | 65X127 1SB2G&2SF .1895 AC | 2 | SPADE PROPERTY MANAGEMENT LLC 43 OAK AVE METUCHEN, NJ 37-39 LINDEN AVE. | 2885 08840 / | 116,000 158,000 274,000 | | 274,000 | | | 2 | 0.00 17,456.54 8,928.29 |
| 8 | 100 6 | 93X147 AVG 2S-F-R-2UG 21 .3138 AC | 2 | NOVKOVIC, DRAGOSLAV & MIRJANA 59 ELM AVE METUCHEN, NJ 59 ELM AVE. | 660 08840 R1 / 27 | 125,000 255,000 380,000 | | 380,000 | | | 1 | 0.00 24,209.80 12,382.30 |
| 9 | 100 7 | 83X131 2S-S-L-2AG .2496 AC | 2 | RIDGWAY, S. ALEXANDER & O'NEILL, K.M. 35 LINDEN AVENUE METUCHEN, NJ 35 LINDEN AVE. | 2885 08840 R1 / 27 | 130,000 181,000 311,000 | | 311,000 | | | 1 | 0.00 19,813.81 10,133.94 |
| 10 | 100 8 | 80X163 AVG 1S-S-R-1UG 2.02,3.02 .2994 AC | 2 | RUBEL, W T JR & RIEDEL-RUBEL, R S 200 MAPLE AVE METUCHEN, NJ 200 MAPLE AVE. | 660 08840 R1 / 27 | 137,600 126,700 264,300 | | 264,300 | | | 1 | 0.00 16,838.55 8,612.22 |
| 11 | 100 9 | 50X175 2SF1G .2009 AC | 2 | EGAN, MICHAEL J. & ELENA A. 190 MAPLE AVE. METUCHEN, N.J. 190 MAPLE AVE. | 08840 / / | 114,400 59,800 174,200 | | 174,200 | V1 2 | | 1 | 250.00 10,848.28 5,551.31 |
| 12 | 100 10 | 50X175 2S-F-L-1AG .2009 AC | 2 | DIKEN, ROBERT & JOANN 186 MAPLE AVE. METUCHEN, NJ 186 MAPLE AVE. | 08840 R1 / 27 | 114,400 121,600 236,000 | | 236,000 | | | 1 | 0.00 15,035.56 7,690.06 |
| 13 | 100 11 | 50X175 2SCB1G 2413 SF .2009 AC | 2 | OAKES, MICHAEL & HOLLY 182 MAPLE AVE METUCHEN, NJ 182 MAPLE AVE. | 660 08840 R1 / 27 | 114,400 127,000 241,400 | | 241,400 | | | 1 | 0.00 15,379.59 7,866.02 |
| 14 | 100 12 | 50X175 2SF2G 2498 SF .2009 AC | 2 | LIANG, LOUIS J & YU, ALICE P 180 MAPLE AVE METUCHEN, NJ 180 MAPLE AVE. | 08840 / / | 115,000 185,000 300,000 | | 300,000 | | | 1 | 0.00 19,113.00 9,775.50 |
| Page Totals | | | | V1 250 | | 1,694,600 1,731,500 | 0 | 3,426,100 | | | | Block: 100 Lot: 12 |

| 1 | 2 | 3 | 4 | 5 | 6 | 7 | 8 | 9 | 10 | 11 | | |
|-------------|---|---|---------------|--|---|-------------------------------|---------------------------|----------------------|------------------------------|-------------------------|--------------|---|
| Line | Block No Lot No. Qualification Account # | Land Dimensions Building Description Additional Lots Acreage | Prop Class | Owner's Name Address City State Property Location | Billing Code Zip Code Zoning/Tax Map Pg | Value | Exemptions Code Amount | Net Taxable Value | Deductions Code No Owners | Special Tax Codes | Num Units | Deduction Amt 2022 Tax 2023 1st |
| | | | | | | Land Improvemnt Total | | | | | | |
| 1 | 100 13 | 50X175 2S-F-L-1UG .2009 AC | 2 | GREENBAUM, RYAN & REBECCA 176 MAPLE AVE METUCHEN, NJ 176 MAPLE AVE. | 08840 R1 / 27 | 114,400 148,900 263,300 | | 263,300 | | | 1 | 0.00 16,774.84 8,579.63 |
| 2 | 100 14 | 50X175 2S-F-L-1UG .2009 AC | 2 | LIU, WEI & MA, CHRISTINA 172 MAPLE AVE. METUCHEN, NJ 172 MAPLE AVE. | 08840 R1 / 27 | 103,700 183,000 286,700 | | 286,700 | | | 1 | 0.00 18,284.77 9,351.90 |
| 3 | 100 15 | 50X175 2SF1G .2009 AC | 2 | DINEEN, KENNETH J.& KATHLEEN 170 MAPLE AVE. METUCHEN, N.J. 170 MAPLE AVE. | 08840 / | 114,000 75,000 189,000 | | 189,000 | | | 1 | 0.00 12,041.19 6,158.57 |
| 4 | 100 16 | 50X175 1.5SCB2G .2009 AC | 2 | WATKINS,WESLEY TODD & RENEE 168 MAPLE AVENUE METUCHEN, NJ 168 MAPLE AVE. | 660 08840 R1 / 27 | 115,000 98,000 213,000 | | 213,000 | | | 1 | 0.00 13,570.23 6,940.61 |
| 5 | 100 17 | 65X175 2S-F-CL 3092 SF .2611 AC | 2 | CONTE, JONATHAN & ELIZABETH 164 MAPLE AVE METUCHEN, NJ 164 MAPLE AVE. | 660 08840 / | 160,000 245,000 405,000 | | 405,000 | | | 1 | 0.00 25,802.55 13,196.93 |
| 6 | 100 18.01 | 40X175 1.5S-F-F-1UG 19.02 .1607 AC | 2 | MANZA, WILLIAM J & MARGARET 160 MAPLE AVE METUCHEN NJ 160 MAPLE AVE. | 08840 R1 / 27 | 95,000 100,000 195,000 | | 195,000 | | | 1 | 0.00 12,423.45 6,354.08 |
| 7 | 100 19.01 | 45X175 1.5SF1G .1808 AC | 2 | KAYE, BARBARA J 520 EAST 76TH ST # 8G NEW YORK, NY 158 MAPLE AVE. | 10021 / | 81,800 83,900 165,700 | | 165,700 | | | 1 | 0.00 10,556.75 5,399.34 |
| 8 | 100 20 | 61X175 .2451 AC | 1 | KAYE, BARBARA J. 520 E. 76TH STREET #8G NEW YORK, NY MAPLE AVE. | 10021 / | 69,100 0 69,100 | | 69,100 | | | 1 | 0.00 4,402.36 2,251.62 |
| 9 | 100 22 | 70X172 2SF1G .2764 AC | 2 | RENELLA, JOHN R. & CRONIN, DENISE A 55 ELM AVE. METUCHEN NJ 55 ELM AVE. | 08840 / | 131,600 117,800 249,400 | | 249,400 | | | 1 | 0.00 15,889.27 8,126.70 |
| 10 | 100 23 | 135X172 2SF1G 24,25 .5331 AC | 2 | ALVAREZ, MICHAEL & CHRISTINE 45 ELM AVE METUCHEN, NJ 45 ELM AVE. | 660 08840 / | 164,000 196,000 360,000 | | 360,000 | | | 1 | 0.00 22,935.60 11,730.60 |
| 11 | 100 26 | 100X172 2S-F-L-2AG 27 .3949 AC | 2 | WILLIS, ROBERT & MARTIN-WILLIS, M 39 ELM AVE. METUCHEN, N.J. 39 ELM AVE. | 08840 R1 / | 147,500 135,200 282,700 | | 282,700 | | | 1 | 0.00 18,010.82 9,211.78 |
| 12 | 100 28 | 50X172 1S-F-O .1974 AC | 2 | BELMONT, FRANK 31 ELM AVE METUCHEN, NJ 31 ELM AVE. | 08840 / 27 | 103,000 60,000 163,000 | | 163,000 | | | 1 | 0.00 10,384.73 5,311.36 |
| 13 | 100 29 | 70X172 2SFL1G 2438 SF 30 .2764 AC | 2 | MOORMAN, JASON A & KARA N 29 ELM AVE METUCHEN, NJ 29 ELM AVE. | 672 08840 R1 / 27 | 132,000 104,000 236,000 | | 236,000 | | | 1 | 0.00 15,035.56 7,690.06 |
| 14 | 100 30.01 | 94X172 2S-F-L-2UG 31 .3712 AC | 2 | SEILER, EVAN L & NONNI, ERICA M 27 ELM AVE METUCHEN, NJ 27 ELM AVE. | 08840 R1 / 27 | 144,700 160,300 305,000 | | 305,000 | | | 1 | 0.00 19,431.55 9,938.43 |
| Page Totals | | | | | | 1,675,800 1,707,100 | 0 | 3,382,900 | | | | Block: 100 Lot: 30.01 |

| 1 | 2 | 3 | 4 | 5 | 6 | 7 | 8 | 9 | 10 | 11 | | |
|-------------|---|---|---------------|--|---|-----------------------------------|---------------------------|----------------------|------------------------------|-------------------------|--------------|---|
| Line | Block No Lot No. Qualification Account # | Land Dimensions Building Description Additional Lots Acreage | Prop Class | Owner's Name Address City State Property Location | Billing Code Zip Code Zoning/Tax Map Pg | Value | Exemptions Code Amount | Net Taxable Value | Deductions Code No Owners | Special Tax Codes | Num Units | Deduction Amt 2022 Tax 2023 1st |
| | | | | | | Land Improvemnt Total | | | | | | |
| 1 | 100 32 | 56X143 2S-F-L-1UG .1838 AC | 2 | DO, VAN G & OLIVIA 150 MAPLE AVE. METUCHEN, NJ 150 MAPLE AVE. | 08840 R2 / 27 | 96,000 73,000 169,000 | | 169,000 | | | 1 | 0.00 10,766.99 5,506.87 |
| 2 | 100 33.01 | 25X143 2SF1G .0821 AC | 2 | CAREY, FRANCES A 592 MAIN ST METUCHEN, NJ 592 MAIN ST. | 08840 / | 58,200 56,000 114,200 | | 114,200 | S1 1 | | 1 | 250.00 7,025.68 3,596.21 |
| 3 | 100 33.02 | 25X142 2S-F-L-1UG .0815 AC | 2 | CROWLEY, EILEEN 590 MAIN ST METUCHEN NJ 590 MAIN ST. | 672 08840 / | 58,200 73,800 132,000 | | 132,000 | | | 1 | 0.00 8,409.72 4,301.22 |
| 4 | 100 34 | 50X143 1.5S-F-F-2UG .1641 AC | 2 | LIBERTZ, COLLEEN F & DANIEL T 586 MAIN ST METUCHEN, NJ 586 MAIN ST. | 660 08840 R1 / 27 | 89,000 87,000 176,000 | | 176,000 | | | 1 | 0.00 10,958.12 5,604.62 |
| 5 | 100 35 | 50X143 1SF1G .1641 AC | 2 | MADU, EZEMONYE 582 MAIN ST METUCHEN, NJ 582 MAIN ST. | 660 08840 / | 87,300 227,700 315,000 | | 315,000 | | | 1 | 0.00 20,068.65 10,264.28 |
| 6 | 100 36 | 50X143 1S-F-R .1641 AC | 2 | PETERSON, ELAINE S. 578 MAIN STREET METUCHEN, NJ 578 MAIN ST. | 2885 08840 R2 / 27 | 87,300 62,400 149,700 | | 149,700 | | | 1 | 0.00 9,537.39 4,877.98 |
| 7 | 100 37 | 50X143 2S-F .1641 AC | 2 | VALIQUETTE, BRIAN & BIRGIT 572 MAIN STREET METUCHEN, NJ 572 MAIN ST. | 660 08840 R1 / 27 | 88,000 93,000 181,000 | | 181,000 | | | 1 | 0.00 11,531.51 5,897.89 |
| 8 | 100 38 | 67X100 2S-F-L-1UG .1538 AC | 2 | FIRGAU, BETH GADOWRY 570 MAIN ST METUCHEN, NJ 570 MAIN ST. | 660 08840 R2 / 27 | 93,200 52,800 146,000 | | 146,000 | | | 1 | 0.00 9,301.66 4,757.41 |
| 9 | 100 38.01 | 46X95 1SF .1003 AC | 2 | DANNER, PAUL S & GINA C 23 ELM AVE METUCHEN, NJ 23 ELM AVE. | 3270 08840 / | 81,500 62,200 143,700 | | 143,700 | | | 1 | 0.00 9,155.13 4,682.47 |
| 10 | 101 1.01 | 60X98 2SF1G .1350 AC | 2 | KLARICH, TIMOTHY A & ANNA C 57 LIBRARY PL METUCHEN, NJ 57 LIBRARY PL. | 660 08840 / | 101,000 80,000 181,000 | | 181,000 | | | 1 | 0.00 11,531.51 5,897.89 |
| 11 | 101 1.02 | 48X88 1.5SF1G .0970 AC | 2 | SHIFMAN, MATTHEW & TURLISH, CORA M. 59 LIBRARY PL. METUCHEN NJ 59 LIBRARY PL. | 08840 R1 / 28 | 87,600 78,500 166,100 | | 166,100 | | | 1 | 0.00 10,582.23 5,412.37 |
| 12 | 101 1.03 | 44X78 2S-F-L-1AG .0788 AC | 2 | CAPRON, KAREN & FRANCIS 61 LIBRARY PL. METUCHEN NJ 61 LIBRARY PL. | 660 08840 R1 / 28 | 81,200 104,300 185,500 | | 185,500 | | | 1 | 0.00 11,818.21 6,044.53 |
| 13 | 101 6 | 157X146 OFF/SCH/CHAPEL .5262 AC | 15D | ST FRANCIS CHURCH 32 ELM AVE. METUCHEN, NJ 45 LIBRARY PL. | 08840 / | 500,000 1,200,000 1,700,000 | | *Exempt* | | | 1 | 0.00 0.00 0.00 |
| 14 | 101 7.01 | 195X194 SCHOOL .8685 AC | 15B | ST FRANCIS CHURCH 32 ELM AVE. METUCHEN, NJ 528 MAIN ST. | 08840 / | 400,000 1,570,000 1,970,000 | | *Exempt* | | | 1 | 0.00 0.00 0.00 |
| Page Totals | | | | S1 250 | | 1,008,500 1,050,700 | 0 | 2,059,200 | | | | Block: 101 Lot: 7.01 |

| 1 | 2 | 3 | 4 | 5 | 6 | 7 | 8 | 9 | 10 | 11 | | |
|-------------|---|---|---------------|--|---|-----------------------------------|---------------------------|----------------------|------------------------------|-------------------------|--------------|---|
| Line | Block No Lot No. Qualification Account # | Land Dimensions Building Description Additional Lots Acreage | Prop Class | Owner's Name Address City State Property Location | Billing Code Zip Code Zoning/Tax Map Pg | Value | Exemptions Code Amount | Net Taxable Value | Deductions Code No Owners | Special Tax Codes | Num Units | Deduction Amt 2022 Tax 2023 1st |
| | | | | | | Land Improvemnt Total | | | | | | |
| 1 | 101 7.04 | L7.08 55X123 2SF1G .1553 AC | 2 | GRONROOS, GARY & CAROL 51 LIBRARY PL. METUCHEN, N.J. 51 LIBRARY PL. | 08840 / | 107,000 65,000 172,000 | | 172,000 | | | 1 | 0.00 10,958.12 5,604.62 |
| 2 | 101 7.05 | 171X130 PARKNG 40 SPACE 7.06,7.07 .5103 AC | 15D | ST FRANCIS OF ASSISI CATHEDRAL 32 ELM AVE METUCHEN NJ 25 LIBRARY PL. | 08840 R1 / 28 | 300,000 0 300,000 | | *Exempt* | | | 1 | 0.00 0.00 0.00 |
| 3 | 101 7.10 | 55X111 2SF1G .1402 AC | 2 | MAKAR, NICHOLAS & STEPHANIE 55 LIBRARY PLACE METUCHEN, NJ 55 LIBRARY PL. | 672 08840 / | 100,000 100,000 200,000 | | 200,000 | | | 1 | 0.00 12,742.00 6,517.00 |
| 4 | 101 36 | 168X300 CHURCH 1.1570 AC | 15D | ST FRANCIS CHURCH 548 MAIN STREET METUCHEN, NJ 548 MAIN ST. | 08840 / | 200,000 2,550,000 2,750,000 | | *Exempt* | | | 1 | 0.00 0.00 0.00 |
| 5 | 101 50 | 196X157 RECTORY .7064 AC | 15D | ST FRANCIS CHURCH 32 ELM AVE METUCHEN, NJ 32 ELM AVE | 08840 / | 200,000 800,000 1,000,000 | | *Exempt* | | | 1 | 0.00 0.00 0.00 |
| 6 | 101 60 | 97X117 1.5SF1G .2605 AC | 15D | DIOCESE OF METUCHEN PO BOX 191 METUCHEN NJ 44 ELM AVE. | 08840 / | 128,000 95,400 223,400 | | *Exempt* | | | 1 | 0.00 0.00 0.00 |
| 7 | 101 61.02 | 103X117 2SF2G&1SS 63 .2767 AC | 15D | DIOCESE OF METUCHEN P.O. BOX 191 METUCHEN, NJ 52 ELM AVE. | 08840 / | 131,600 65,600 197,200 | | *Exempt* | | | 1 | 0.00 0.00 0.00 |
| 8 | 101 65 | 52X119 2SFL2UG 2160SF .1421 AC | 2 | FLYNN,BRENDAN J,SR &PATRICIA K ETAL 54 ELM AVE METUCHEN, NJ 54 ELM AVE. | 08840 R1 / 28 | 103,000 147,000 250,000 | | 250,000 | | | 1 | 0.00 15,927.50 8,146.25 |
| 9 | 101 65.01 | 106X120 AVG 2S-F-L-2UG .2920 AC | 2 | KAPLOW, ROBERT 64 ELM AVE METUCHEN, NJ 64 ELM AVE. | 08840 R1 / 28 | 134,100 185,900 320,000 | | 320,000 | | | 1 | 0.00 20,387.20 10,427.20 |
| 10 | 101 65.02 | 67X120 2S-F-L .1846 AC | 2 | PELARDIS, MICHAEL E & CARMEN G 58 ELM AVE METUCHEN, NJ 58 ELM AVE. | 660 08840 R1 / 28 | 116,000 208,000 324,000 | | 324,000 | | | 1 | 0.00 20,642.04 10,557.54 |
| 11 | 102 1 | 120X95 1.5SB .2617 AC | 4A | 456 MIDDLESEX AVE, LLC ORTHO SPEC 199 CLARKE AVE STATEN ISLAND, NY 456 MIDDLESEX AVE. | 10306 R1 / 28 | 172,000 118,000 290,000 | | 290,000 | | | 1 | 0.00 18,475.90 9,449.65 |
| 12 | 102 2 | 100X158 LIBRARY .3627 AC | 15C | BOROUGH OF METUCHEN 500 MAIN ST. METUCHEN, NJ MIDDLESEX AVE | 08840 / | 155,000 995,000 1,150,000 | | *Exempt* | | | 1 | 0.00 0.00 0.00 |
| 13 | 102 10 | 127X151 2SB 11.04 .4402 AC | 15D | DIOCESE OF METUCHEN PO BOX 191 METUCHEN NJ 24 LIBRARY PL. | 08840 / | 150,000 150,000 300,000 | | *Exempt* | | | 1 | 0.00 0.00 0.00 |
| 14 | 102 25 | 2.15 ACRES MUNICIPAL BLDG 2.1500 AC | 15C | BOROUGH OF METUCHEN 500 MAIN ST. METUCHEN, NJ 500 MAIN ST. | 08840 / | 315,000 2,685,000 3,000,000 | | *Exempt* | | | 1 | 0.00 0.00 0.00 |
| Page Totals | | | | | | 732,100 823,900 | 0 | 1,556,000 | | | | Block: 102 Lot: 25 |

| 1 | 2 | 3 | 4 | 5 | 6 | 7 | 8 | 9 | 10 | 11 | | |
|-------------|---|---|---------------|--|---|-----------------------------------|---------------------------|----------------------|------------------------------|-------------------------|--------------|---|
| Line | Block No Lot No. Qualification Account # | Land Dimensions Building Description Additional Lots Acreage | Prop Class | Owner's Name Address City State Property Location | Billing Code Zip Code Zoning/Tax Map Pg | Value | Exemptions Code Amount | Net Taxable Value | Deductions Code No Owners | Special Tax Codes | Num Units | Deduction Amt 2022 Tax 2023 1st |
| | | | | | | Land Improvemnt Total | | | | | | |
| 1 | 102 37 | 202X215 SCHOOL GYM/HOME .9970 AC | 15D | DIOCESE OF METUCHEN PO BOX 191 METUCHEN NJ 10 LIBRARY PL. | 08840 / | 500,000 1,500,000 2,000,000 | | *Exempt* | | | 1 | 0.00 0.00 0.00 |
| 2 | 103 1 | 79X200 2SFL1UG 3066 SF .3627 AC | 2 | MULLINS, THOMAS, JR & SARAH B 67 OAK AVE METUCHEN, NJ 67 OAK AVE. | 08840 R1 / M29 | 175,000 225,000 400,000 | | 400,000 | | | 1 | 0.00 25,484.00 13,034.00 |
| 3 | 103 4 | 75X200 2S-F-L-2UG .3444 AC | 2 | LOGAN, JOHN S, JR & KAREN C 57 OAK AVE METUCHEN, NJ 57 OAK AVE. | 660 08840 R1A / 29 | 172,000 132,000 304,000 | | 304,000 | | | 1 | 0.00 19,367.84 9,905.84 |
| 4 | 103 7 | 75X200 2S-F-L-1UG .3444 AC | 2 | LEWICKI,SOPHIA ZOE & ACHARYA,TRILOK 55 OAK AVE METUCHEN, NJ 55 OAK AVE. | 660 08840 R1A / 29 | 172,000 128,000 300,000 | | 300,000 | | | 1 | 0.00 19,113.00 9,775.50 |
| 5 | 103 10 | 75X200 2S-F-L-2UG .3444 AC | 2 | FALKENSTEIN, JEFFREY ADAM & JOANN 51 OAK AVE METUCHEN, NJ 51 OAK AVE. | 2885 08840 R1A / 29 | 150,000 110,000 260,000 | | 260,000 | | | 1 | 0.00 16,564.60 8,472.10 |
| 6 | 103 13 | 95X200 2S-S-L-2UG 15 .4362 AC | 2 | ROSAMILIA, CHRISTINA 43 OAK AVENUE METUCHEN, NJ 43 OAK AVE. | 08840 R1A / 29 | 182,900 202,100 385,000 | | 385,000 | | | 1 | 0.00 24,528.35 12,545.23 |
| 7 | 103 25 | 85X203 2S-F-L-1UG .3961 AC | 2 | FREIS, PETER C, JR 64 LINDEN AVE METUCHEN, NJ 64 LINDEN AVE. | 08840 R1A / 29 | 180,000 182,000 362,000 | | 362,000 | | | 1 | 0.00 23,063.02 11,795.77 |
| 8 | 103 28 | 125X203 2S-2UG 3624 SF 31 .5825 AC | 2 | BLOM,THOMAS & FREIS-BLOM, ELIZABETH 68 LINDEN AVE METUCHEN, NJ 68 LINDEN AVE. | 08840 R1A / 29 | 200,000 155,000 355,000 | | 355,000 | | | 1 | 0.00 22,617.05 11,567.68 |
| 9 | 103 33 | 74X204 2S-S-L-1UG .3466 AC | 2 | GOLDMAN, SUSAN 70 LINDEN AVE METUCHEN, NJ 70 LINDEN AVE. | 08840 R1A / 29 | 170,300 179,700 350,000 | | 350,000 | | | 1 | 0.00 22,298.50 11,404.75 |
| 10 | 103 37 | 99X125 2S-F-L-2UG .2841 AC | 2 | NOLAN, KEVIN PATRICK & CAROLINE ANN 76 LINDEN AVE METUCHEN, NJ 76 LINDEN AVE. | 08840 R1 / 29 | 140,000 190,000 330,000 | | 330,000 | | | 1 | 0.00 21,024.30 10,753.05 |
| 11 | 103 37.01 | 80X94 2S-F-L-2AG .1726 AC | 2 | BENNETT, STEPHEN J & TERRI STARR 230 EAST CHESTNUT AVENUE METUCHEN, NJ 230 E. CHESTNUT AVE. | 2885 08840 R1 / 29 | 134,500 158,100 292,600 | | 292,600 | | | 1 | 0.00 18,641.55 9,534.38 |
| 12 | 104 1.03 | 85X192 2SFL2AG 3519SF .3747 AC | 2 | GALEOTA,JAMES J&KIMBERLY J 31 OAK AVE METUCHEN NJ 31 OAK AVE. | 08840 R1 / 29 | 146,300 253,600 399,900 | | 399,900 | | | 1 | 0.00 25,477.63 13,030.75 |
| 13 | 104 8 | DAY CARE(BSMNT) .0000 AC | 4A | ST LUKES EPISCOPAL / PETITS ENFANTS 17 OAK AVE METUCHEN, NJ 17 OAK AVE. | 08840-0000 / | 95,000 80,000 175,000 | | 175,000 | | | 1 | 0.00 11,149.25 5,702.38 |
| 14 | 104 8 X | 74875 SQ.FT. CHURCH 1.7189 AC | 15D | ST LUKES EPISCOPAL CHURCH 17 OAK AVE METUCHEN, NJ 17 OAK AVE. | 08840-0000 R1 / 29 | 300,000 1,400,000 1,700,000 | | *Exempt* | | | 1 | 0.00 0.00 0.00 |
| Page Totals | | | | | | 1,918,000 1,995,500 | 0 | 3,913,500 | | | | Block: 104 Lot: 8 |

| 1 | 2 | 3 | 4 | 5 | 6 | 7 | 8 | 9 | 10 | 11 | | |
|-------------|---|---|---------------|--|---|-------------------------------|---------------------------|----------------------|------------------------------|-------------------------|--------------|---|
| Line | Block No Lot No. Qualification Account # | Land Dimensions Building Description Additional Lots Acreage | Prop Class | Owner's Name Address City State Property Location | Billing Code Zip Code Zoning/Tax Map Pg | Value | Exemptions Code Amount | Net Taxable Value | Deductions Code No Owners | Special Tax Codes | Num Units | Deduction Amt 2022 Tax 2023 1st |
| | | | | | | Land Improvemnt Total | | | | | | |
| 1 | 104 24 | 24700 SQ.FT. 2S-F RESTAURANT 23.03 .5670 AC | 4A | DORF, M.E. HMS MBIB NRB-830 77 AVE. LOUIS PASTEUR BOSTON, MA 424 MIDDLESEX AVE. | 02115 R1 / 29 | 210,000 252,000 462,000 | | 462,000 | | | 1 | 0.00 29,434.02 15,054.27 |
| 2 | 104 25 YB=1930 | 120X114 AVG 2S 1746SF DG1 26 .3140 AC | 2 | GARFUNKLE, JOIE & DALE, TREVOR 8 LINDEN AVE METUCHEN, NJ 8 LINDEN AVE. | 672 08840 R1 / 29 | 129,600 83,000 212,600 | | 212,600 | | | 1 | 0.00 13,544.75 6,927.58 |
| 3 | 104 38.01 | 60X200 2SF2G 38.02 .2755 AC | 2 | MANCINI, JASON A & RACHEL 32 LINDEN AVE METUCHEN, NJ 32 LINDEN AVE. | 08840 / | 130,000 90,000 220,000 | | 220,000 | V1 2 | | 1 | 250.00 13,766.20 7,043.70 |
| 4 | 104 39 | 60X200 2SF2G .2755 AC | 2 | DREHER, SPENCER & WIGNARAJA, MARISHA 34 LINDEN AVE METUCHEN, NJ 34 LINDEN AVE. | 660 08840 / | 128,600 191,400 320,000 | | 320,000 | | | 1 | 0.00 20,387.20 10,427.20 |
| 5 | 104 42 | 76X200 2SF1G .3489 AC | 2 | ROCKAFELLER, T O, JR & MCKNIGHT, C 36 LINDEN AVE METUCHEN, NJ 36 LINDEN AVE. | 2885 08840 / | 145,000 180,000 325,000 | | 325,000 | | | 1 | 0.00 20,705.75 10,590.13 |
| 6 | 104 46 | 57X201 2 2SF .2630 AC | 2 | PATTON, LAWRENCE & CUIE, CARA 40 LINDEN AVE METUCHEN, NJ 40 LINDEN AVE. | 672 08840 / | 115,700 143,900 259,600 | | 259,600 | | | 1 | 0.00 16,539.12 8,459.07 |
| 7 | 104 48 | 100X200 2S-F-L-2UG .4591 AC | 2 | RUTTIGER, PETER FORD 48 LINDEN AVE. METUCHEN, NJ 48 LINDEN AVE. | 08840 R1 / 29 | 154,800 86,400 241,200 | | 241,200 | | | 1 | 0.00 15,366.85 7,859.51 |
| 8 | 104 52 | 70X151 2SF2G .2427 AC | 2 | DOYLE, WILLIAM L. & LORRAINE 52 LINDEN AVE. METUCHEN, N.J. 52 LINDEN AVE. | 08840 / | 129,900 76,300 206,200 | | 206,200 | | | 1 | 0.00 13,137.00 6,719.03 |
| 9 | 104 52.01 | 65X60 AVG 2S-CB-L 1.04 .0895 AC | 2 | ZUVICH, RICHARD N & JACQUELINE 234 MAPLE AVENUE METUCHEN, NJ 234 MAPLE AVE. | 08840 R1 / 29 | 70,000 64,000 134,000 | | 134,000 | | | 1 | 0.00 8,537.14 4,366.39 |
| 10 | 105 1 | 1.04 ACRES WOODWILD PARK 58 1.0400 AC | 15F | WOODWILD PARK ASSOCIATION/ MARY LOU 62 OAK AVE. METUCHEN, NJ OAK & MIDDLESEX AVES | 08840 R1A / | 204,000 0 204,000 | | *Exempt* | | | 1 | 0.00 0.00 0.00 |
| 11 | 105 5 | 291X200 AVG 2S-F-L-IS-F-F 8,9,10,11,12,13,14, 1.3361 AC | 2 | LUJAN, HOLAND P 344 MIDDLESEX AVENUE METUCHEN, NJ 344 MIDDLESEX AVE. | 660 08840 R1A / 30 | 250,000 245,000 495,000 | | 495,000 | | | 1 | 0.00 31,536.45 16,129.58 |
| 12 | 105 18 | 50X200 2S-F-CL .2296 AC | 2 | DJEU, JEREMY & EUNSOOK JU 360 MIDDLESEX AVE METUCHEN, NJ 360 MIDDLESEX AVE. | 660 08840 R1 / 30 | 120,000 250,000 370,000 | | 370,000 | | | 1 | 0.00 23,572.70 12,056.45 |
| 13 | 105 20 | 50X200 1.5S-F-F-2UG .2296 AC | 2 | DUTEMPLE, JEFFREY & ALYSON M 364 MIDDLESEX AVE METUCHEN, NJ 364 MIDDLESEX AVE. | 660 08840 R1 / 30 | 107,200 107,800 215,000 | | 215,000 | | | 1 | 0.00 13,697.65 7,005.78 |
| 14 | 105 22 | 100X177 2SF1G 24 .4063 AC | 2 | HARRAMAN, JOSHUA & GRABBE, CODY 368 MIDDLESEX AVE METUCHEN, NJ 368 MIDDLESEX AVE. | 660 08840 / | 137,300 108,700 246,000 | | 246,000 | | | 1 | 0.00 15,672.66 8,015.91 |
| Page Totals | | | | V1 250 | | 1,828,100 1,878,500 | 0 | 3,706,600 | | | | Block: 105 Lot: 22 |

| 1 | 2 | 3 | 4 | 5 | 6 | 7 | 8 | 9 | 10 | 11 | | |
|-------------|---|---|---------------|--|---|-------------------------------|---------------------------|----------------------|------------------------------|-------------------------|--------------|---|
| Line | Block No Lot No. Qualification Account # | Land Dimensions Building Description Additional Lots Acreage | Prop Class | Owner's Name Address City State Property Location | Billing Code Zip Code Zoning/Tax Map Pg | Value | Exemptions Code Amount | Net Taxable Value | Deductions Code No Owners | Special Tax Codes | Num Units | Deduction Amt 2022 Tax 2023 1st |
| | | | | | | Land Improvemnt Total | | | | | | |
| 1 | 105 26 | 100X136 2SF1G 28 .3122 AC | 2 | BERGER, MARCI S R 376 MIDDLESEX AVE METUCHEN, NJ 376 MIDDLESEX AVE. | 08840 R1 / | 125,000 172,000 297,000 | | 297,000 | | | 1 | 0.00 18,921.87 9,677.75 |
| 2 | 105 30 | 74X150 AVG 2S-F-L-1AG .2548 AC | 2 | DOBALO, GREGORY J & LAUREL D 2 OAK AVE METUCHEN, NJ 2 OAK AVE. | 660 08840 R1 / 30 | 120,000 146,200 266,200 | | 266,200 | | | 1 | 0.00 16,959.60 8,655.00 |
| 3 | 105 30.01 | 84X122 AVG 2S-F-L-1AG .2353 AC | 15D | ST LUKES EPISCOPAL CHURCH 18 OAK AVE METUCHEN NJ 18 OAK AVE. | 08840 R1 / 30 | 125,000 170,000 295,000 | | *Exempt* | | | 1 | 0.00 0.00 0.00 |
| 4 | 105 45 | 75X132 1S-F-R-1AG .2273 AC | 2 | TRAMONTIN, LAURA A 24 OAK AVE METUCHEN, NJ 24 OAK AVE. | 660 08840 R1 / 30 | 100,000 100,000 200,000 | | 200,000 | | | 1 | 0.00 12,742.00 6,517.00 |
| 5 | 105 47 | 75X149 2SF2G .2565 AC | 2 | PRIMICH, FREDERIC F & DORIS A 28 OAK AVE METUCHEN, NJ 28 OAK AVE. | 08840 / | 136,000 140,000 276,000 | | 276,000 | V1 2 | | 1 | 250.00 17,333.96 8,868.46 |
| 6 | 105 49 | 100X200 2S-S-L-1UG 51 .4591 AC | 2 | MURRAY, ELIZABETH & DESANTIS, DEBORAH 48 OAK AVE METUCHEN, NJ 48 OAK AVE. | 660 08840 R1A / 30 | 186,000 194,000 380,000 | | 380,000 | | | 1 | 0.00 24,209.80 12,382.30 |
| 7 | 105 53 | 100X200 2S-S-L-2UG 55 .4591 AC | 2 | WALKER, TICE R & COLLEEN O 52 OAK AVE METUCHEN, NJ 52 OAK AVE. | 08840 R1 / 30 | 187,000 167,000 354,000 | | 354,000 | | | 1 | 0.00 22,553.34 11,535.09 |
| 8 | 105 57 | 100X200 2S-F-L 59 .4591 AC | 2 | SENGUPTA, PARTHO & BERGMANN, TRAVIS 56 OAK AVENUE METUCHEN NJ 56 OAK AVE. | 660 08840 R1A / 30 | 186,000 151,000 337,000 | | 337,000 | | | 1 | 0.00 21,470.27 10,981.15 |
| 9 | 105 61 | 105X200 2S-F-L-2UG 63 .4821 AC | 2 | PLECHNER, RICHARD F & MARY LOU 62 OAK AVE METUCHEN, NJ 62 OAK AVE. | 08840 R1A / 30 | 188,600 146,400 335,000 | | 335,000 | V1 2 | | 1 | 250.00 21,092.85 10,790.98 |
| 10 | 106 12 | 2.59 ACRES WOODWILD PARK 2.5900 AC | 15F | WOODWILD PARK ASSOCIATION/ MARY LOU 62 OAK AVE. METUCHEN, NJ MIDDLESEX AVE | 08840 / | 359,000 0 359,000 | | *Exempt* | | | 1 | 0.00 0.00 0.00 |
| 11 | 107 1 | 95X150 1S-B-R-2AG 3.02 .3271 AC | 2 | FARIAS, KAIKE & TRAWINSKI, SAMANTHA 266 MIDDLESEX AVE METUCHEN, NJ 266 MIDDLESEX AVE. | 660 08840 R1 / 30 | 113,000 42,000 155,000 | | 155,000 | | | 1 | 0.00 9,875.05 5,050.68 |
| 12 | 107 3.01 | 75X150 2SSF2G 5 .2583 AC | 2 | SANCHEZ, O & OFF, RICHARD 270 MIDDLESEX AVE METUCHEN, NJ 270 MIDDLESEX AVE. | 660 08840 / | 113,000 117,000 230,000 | | 230,000 | | | 1 | 0.00 14,653.30 7,494.55 |
| 13 | 107 7 | 100X150 1.5S-F-F-2AG 9 .3444 AC | 2 | HUNDHAUSEN, JAN LEE 284 MIDDLESEX AVE. METUCHEN, NJ 284 MIDDLESEX AVE. | 08840 / | 130,000 80,000 210,000 | | 210,000 | V1 1 | | 1 | 250.00 13,129.10 6,717.85 |
| 14 | 107 10 | 75X150 2S-F-L-1AG .2583 AC | 2 | RAMIREZ, ARMANDO 290 MIDDLESEX AVE METUCHEN, NJ, NJ 290 MIDDLESEX AVE. | 660 08840 R1 / 30 | 120,000 60,000 180,000 | | 180,000 | | | 1 | 0.00 11,467.80 5,865.30 |
| Page Totals | | | | V3 750 | | 1,704,600 1,515,600 | 0 | 3,220,200 | | | | Block: 107 Lot: 10 |

| 1 | 2 | 3 | 4 | 5 | 6 | 7 | 8 | 9 | 10 | 11 | | |
|-------------|---|---|---------------|--|---|-------------------------------|---------------------------|----------------------|------------------------------|-------------------------|--------------|---|
| Line | Block No Lot No. Qualification Account # | Land Dimensions Building Description Additional Lots Acreage | Prop Class | Owner's Name Address City State Property Location | Billing Code Zip Code Zoning/Tax Map Pg | Value | Exemptions Code Amount | Net Taxable Value | Deductions Code No Owners | Special Tax Codes | Num Units | Deduction Amt 2022 Tax 2023 1st |
| | | | | | | Land Improvemnt Total | | | | | | |
| 1 | 107 16 | 175X200 2S-F-L-2DG .8035 AC | 2 | BESSAHA, MELIK & SERENO, KELLY E 300 MIDDLESEX AVE METUCHEN, NJ 300 MIDDLESEX AVE. | 597 08840 R1 / 30 | 230,000 232,000 462,000 | | 462,000 | | | 1 | 0.00 29,434.02 15,054.27 |
| 2 | 107 21 | 120X200 2.5S-F-L 23 .5510 AC | 2 | LOPEZ, BERNARD & JENNIFER 312 MIDDLESEX AVE METUCHEN, NJ 312 MIDDLESEX AVE. | 660 08840 R1A / 30 | 153,000 162,000 315,000 | | 315,000 | | | 1 | 0.00 20,068.65 10,264.28 |
| 3 | 107 32 | 100X200 2S-F-L-2AG .4591 AC | 2 | FU,TZULIN T. & HSIUHUEY 300 E. CHESTNUT AVE. METUCHEN, N.J. 300 E. CHESTNUT AVE. | 08840 / | 152,000 203,000 355,000 | | 355,000 | | | 1 | 0.00 22,617.05 11,567.68 |
| 4 | 107 33 | 95X155 2S-F-L 3050 SF .3380 AC | 2 | FAWCETT, IAN DAVID & THEIVAKUMARAN, A 302 EAST CHESTNUT AVE METUCHEN, NJ 302 E. CHESTNUT AVE. | 08840 / | 140,000 160,000 300,000 | | 300,000 | | | 1 | 0.00 19,113.00 9,775.50 |
| 5 | 107 34 | 65X140 2SFL2AG .2089 AC | 2 | MANHEIM, MARGERY B. 304 EAST CHESTNUT AVE. METUCHEN, NJ 304 E. CHESTNUT AVE. | 08840 / | 138,000 222,000 360,000 | | 360,000 | | | 1 | 0.00 22,935.60 11,730.60 |
| 6 | 107 35 | 90X150 2S-F-L-2AG .3099 AC | 2 | JENSEN, ALLEN R & SARAH C 306 E CHESTNUT AVE METUCHEN, NJ 306 E. CHESTNUT AVE. | 660 08840 R1 / 30 | 140,000 210,000 350,000 | | 350,000 | | | 1 | 0.00 22,298.50 11,404.75 |
| 7 | 107 36 | 90X150 1.5S-F-O-2AG .3099 AC | 2 | UTT, BRANDON & HEATHER 310 E CHESTNUT AVE METUCHEN, NJ 310 E. CHESTNUT AVE. | 08840 / | 130,000 180,000 310,000 | | 310,000 | | | 1 | 0.00 19,750.10 10,101.35 |
| 8 | 107 51 | 90X178 1S-B-R-1AG .3678 AC | 2 | SHEN, FRANK KUO-FANG 4 PLAFSKY DR. EDISON, NJ 303 GROVE AVE. | 08817 R1 / 30 | 100,000 60,000 160,000 | | 160,000 | | | 1 | 0.00 10,193.60 5,213.60 |
| 9 | 107 52 | 67X175 1S-B-R-2UG .2692 AC | 2 | OWENS, III, CARLYLE & GWEN TORRY 301 GROVE AVE METUCHEN NJ 301 GROVE AVE. | 08840 R1 / 30 | 116,900 63,100 180,000 | | 180,000 | | | 1 | 0.00 11,467.80 5,865.30 |
| 10 | 108 4.01 | 114X142 2S-F-CL .3716 AC | 2 | MALIK, WASEEM & MARIAM ANDERSSON 300 GROVE AVE METUCHEN, NJ 300 GROVE AVE. | 660 08840 / | 150,000 200,000 350,000 | | 350,000 | | | 1 | 0.00 22,298.50 11,404.75 |
| 11 | 108 5 | 11991 SQ.FT 2S-F-CL .2753 AC | 2 | SHARPE, JAMES EDWARD & KATHERINE J 260 MIDDLESEX AVE METUCHEN, NJ 260 MIDDLESEX AVE. | 660 08840 R1 / 31 | 105,000 245,000 350,000 | | 350,000 | | | 1 | 0.00 22,298.50 11,404.75 |
| 12 | 108 6.01 | 96X175 AVG 2S-F-L-2AG .3857 AC | 2 | PRASAD, RAM K. & BINDA/ MIKE RICCA 400 CAMPUS DR. 1ST FL FLORHAM PARK, NJ 310 GROVE AVE. | 07932 R1 / 31 | 133,000 167,000 300,000 | | 300,000 | | | 1 | 0.00 19,113.00 9,775.50 |
| 13 | 108 7.01 | 123X175 1S-ST-R .4941 AC | 15F | BCUW/MADELINE HOUSING PARTNERS LLC 6 FOREST AVE STE 220 PARAMUS, NJ 320 GROVE AVE. | 3015 07652 R1 / 31 | 175,000 275,000 450,000 | | *Exempt* | | | 1 | 0.00 0.00 0.00 |
| 14 | 108 15 | 91X117 2S-F-S-2AG .2444 AC | 2 | OBBERGFELL, JASON & JENNIFER 19 STONEHAM PL METUCHEN, NJ 19 STONEHAM PL. | 660 08840 / 31 | 115,000 121,000 236,000 | | 236,000 | | | 1 | 0.00 15,035.56 7,690.06 |
| Page Totals | | | | | | 1,802,900 2,225,100 | 0 | 4,028,000 | | | | Block: 108 Lot: 15 |

| 1 | 2 | 3 | | 4 | | 5 | 6 | 7 | 8 | 9 | 10 | 11 |
|-------------|---|---|---------------|---|---|-------------------------------|---------------------------|----------------------|------------------------------|-------------------------|--------------|---|
| Line | Block No Lot No. Qualification Account # | Land Dimensions Building Description Additional Lots Acreage | Prop Class | Owner's Name Address City State Property Location | Billing Code Zip Code Zoning/Tax Map Pg | Value | Exemptions Code Amount | Net Taxable Value | Deductions Code No Owners | Special Tax Codes | Num Units | Deduction Amt 2022 Tax 2023 1st |
| | | | | | | Land Improvemnt Total | | | | | | |
| 1 | 108 16 | 97X105 AVG 2S-F-S-2AG .2338 AC | 2 | LOEPER, MATTHEW W & TARA L 12 REVERE CT METUCHEN, NJ 12 REVERE CT. | 08840 R1 / 31 | 123,200 176,800 300,000 | | 300,000 | | | 1 | 0.00 19,113.00 9,775.50 |
| 2 | 108 17 | 146X106 1.5SF .3553 AC | 2 | SMITH, JAMES L. & BARBARA KUNTZ- 16 REVERE COURT METUCHEN, NJ 16 REVERE CT. | 660 08840 / | 124,000 193,400 317,400 | | 317,400 | | | 1 | 0.00 20,221.55 10,342.48 |
| 3 | 108 18 | 195X133 2SF2G .5954 AC | 2 | KIM, JAKE & BETTY 224 MIDDLESEX AVE. METUCHEN, NJ 224 MIDDLESEX AVE. | 08840 / | 180,000 150,000 330,000 | | 330,000 | | | 1 | 0.00 21,024.30 10,753.05 |
| 4 | 108 19 | 94X146 1.5SB2G .3151 AC | 2 | SMITH, DOUGLAS & COLLEEN 24 REVERE CT METUCHEN, NJ 24 REVERE CT. | 08840 / | 141,200 153,800 295,000 | | 295,000 | | | 1 | 0.00 18,794.45 9,612.58 |
| 5 | 108 20 | 90X103 1.5SF2G .2128 AC | 2 | PEDANA, DAVID A & KELLY A 29 STONEHAM PL METUCHEN, NJ 29 STONEHAM PL. | 660 08840 / | 127,000 123,000 250,000 | | 250,000 | | | 1 | 0.00 15,927.50 8,146.25 |
| 6 | 108 21 | 88X150 AVG 2S-F-S-2AG .3030 AC | 2 | ROMA SCOTT, D & CAMUSO, K R S 35 STONEHEIM PL METUCHEN, NJ 35 STONEHAM PL. | 08840 R1 / 31 | 137,300 127,900 265,200 | | 265,200 | | | 1 | 0.00 16,895.89 8,641.55 |
| 7 | 108 22 | 93X147 1RR 2S-F-S-2AG .3138 AC | 2 | ADLERMAN, DANIEL E & KIMBERLY M 47 STONEHAM PL. METUCHEN, N.J. 47 STONEHAM PL. | 08840 R1 / 31 | 138,300 92,800 231,100 | | 231,100 | | | 1 | 0.00 14,723.38 7,530.39 |
| 8 | 108 23 | 93X130 1.5SF2G .2775 AC | 2 | GALLIGAN, NEIL T & LORA 57 STONEHAM PL METUCHEN, NJ 57 STONEHAM PL. | 660 08840 / | 131,700 109,300 241,000 | | 241,000 | | | 1 | 0.00 15,354.11 7,852.99 |
| 9 | 108 24 | 99X128 2S-F-S-2AG .2909 AC | 2 | LO, VIN SUN & SOPHIA 12 HALE CT METUCHEN NJ 12 HALE CT. | 08840 R1 / 31 | 134,400 120,600 255,000 | | 255,000 | | | 1 | 0.00 16,246.05 8,309.18 |
| 10 | 108 25 | 149X92 2S-F-S-2AG .3147 AC | 2 | ALTUNGUN, MERT & HARIKA 16 HALE CT METUCHEN, NJ 16 HALE CT. | 660 08840 R1 / 31 | 120,000 110,000 230,000 | | 230,000 | | | 1 | 0.00 14,653.30 7,494.55 |
| 11 | 108 26 | 140X89 1.5SF2G .2860 AC | 2 | DONOHUE, ROBERT E. & CHRISTINE O. 20 HALE CT. METUCHEN, N.J. 20 HALE CT. | 08840 / | 123,600 105,200 228,800 | | 228,800 | | | 1 | 0.00 14,576.85 7,455.45 |
| 12 | 108 27 | 83X129 1.5SF2G .2458 AC | 2 | HOANG, CHRISTY T & TUAN V 67 STONEHAM PL METUCHEN, NJ 67 STONEHAM PL. | 08840 / | 129,000 117,000 246,000 | | 246,000 | | | 1 | 0.00 15,672.66 8,015.91 |
| 13 | 108 28 | 104X118 1.5SF2G .2817 AC | 2 | O'CONNELL, JAMES M. & MARIAN 73 STONEHAM PL METUCHEN, NJ 73 STONEHAM PL. | 08840 R1 / | 126,000 114,000 240,000 | | 240,000 | | | 1 | 0.00 15,290.40 7,820.40 |
| 14 | 108 29 | 112X100 F .2571 AC | 2 | ZELIZER, GERALD L & VIVIANA 79 STONEHAM PLACE METUCHEN, NJ 79 STONEHAM PL. | 08840 / | 122,300 109,500 231,800 | | 231,800 | | | 1 | 0.00 14,767.98 7,553.20 |
| Page Totals | | | | | | 1,858,000 1,803,300 | 0 | 3,661,300 | | | | Block: 108 Lot: 29 |

| 1 | 2 | 3 | 4 | 5 | 6 | 7 | 8 | 9 | 10 | 11 | | |
|-------------|---|---|---------------|---|---|-------------------------------|---------------------------|----------------------|------------------------------|-------------------------|--------------|---|
| Line | Block No Lot No. Qualification Account # | Land Dimensions Building Description Additional Lots Acreage | Prop Class | Owner's Name Address City State Property Location | Billing Code Zip Code Zoning/Tax Map Pg | Value | Exemptions Code Amount | Net Taxable Value | Deductions Code No Owners | Special Tax Codes | Num Units | Deduction Amt 2022 Tax 2023 1st |
| | | | | | | Land Improvemnt Total | | | | | | |
| 1 | 108 30 | 257.1X50 1.5SF2G .2951 AC | 2 | YON, SANG HYOK & MINAH KIM 150 MIDDLESEX AVE. METUCHEN, NJ 150 MIDDLESEX AVE. | 660 08840 / | 187,100 147,300 334,400 | | 334,400 | | | 1 | 0.00 21,304.62 10,896.42 |
| 2 | 108.01 2.02 | 85X200 1S-F-R-1AG .3903 AC | 2 | SHEININ, BORIS 344 GROVE AVE METUCHEN, NJ 344 GROVE AVE. | 660 08840 R1 / 31 | 132,900 103,900 236,800 | | 236,800 | | | 1 | 0.00 15,086.53 7,716.13 |
| 3 | 108.01 3 | 87X112 AVG 2S-F-L-2AG .2237 AC | 2 | GRABAN, PAUL & LANCIOTTI, VIVIAN J. 1 READING COURT METUCHEN, NJ 1 READING CT. | 08840 R1 / 31 | 110,600 197,400 308,000 | | 308,000 | | | 1 | 0.00 19,622.68 10,036.18 |
| 4 | 108.01 3.01 | 115X90 AVG 2S-F-L-2UG .2376 AC | 2 | RADHAKRISHNAN, S & BARTHAKUR, S 3 READING CT METUCHEN, NJ 3 READING CT. | 672 08840 R1 / 31 | 124,000 196,000 320,000 | | 320,000 | | | 1 | 0.00 20,387.20 10,427.20 |
| 5 | 108.01 3.02 | 105X100 AVG 2SF2G 2754 SQFT .2410 AC | 2 | HYON, ANDREW C & JOANNA M 5 READING CT METUCHEN, NJ 5 READING CT. | 08840 R1 / 31 | 120,000 210,000 330,000 | | 330,000 | | | 1 | 0.00 21,024.30 10,753.05 |
| 6 | 108.01 3.03 | 95X103 AVG 2SF2G .2246 AC | 2 | MOHAN,VISWANATHAN&BALASUBRAMANIAN,P 7 READING CT METUCHEN, NJ 7 READING CT. | 660 08840 R1 / 31 | 121,100 194,900 316,000 | | 316,000 | | | 1 | 0.00 20,132.36 10,296.86 |
| 7 | 108.01 9 | 100X175 1S-F-R-2AG .4017 AC | 2 | GUARINO, MICHAEL & YOLANDA 330 GROVE AVE. METUCHEN, N.J. 330 GROVE AVE. | 672 08840 R1 / 31 | 133,800 183,200 317,000 | | 317,000 | | | 1 | 0.00 20,196.07 10,329.45 |
| 8 | 108.01 10 | 75X175 2S-F-L-1AG .3013 AC | 2 | HARRISON, JUDITH & GROSS, STEPHEN 340 GROVE AVE METUCHEN NJ 340 GROVE AVE. | 660 08840 R1 / 31 | 125,000 150,000 275,000 | | 275,000 | | | 1 | 0.00 17,520.25 8,960.88 |
| 9 | 108.01 31 | 211X111 AVG 2S-F-S-1AG .5377 AC | 2 | WANG, YAN & ZHENG, JIANMIN 72 STONEHAM PL METUCHEN, NJ 72 STONEHAM PL. | 660 08840 R1 / 31 | 118,800 108,700 227,500 | | 227,500 | | | 1 | 0.00 14,494.03 7,413.10 |
| 10 | 108.01 32 | 90X112 2S-F-S-2AG .2314 AC | 2 | RAMASUBRAMANIAN, V & RAMESH, R 66 STONEHAM PL METUCHEN, NJ 66 STONEHAM PL. | 660 08840 R1 / | 117,800 130,900 248,700 | | 248,700 | | | 1 | 0.00 15,290.40 7,820.40 |
| 11 | 108.01 33 | 90X112 2S-F-S-2AG .2314 AC | 2 | WEISS, SCOTT & LYNDA 60 STONEHAM PLACE METUCHEN, NJ 60 STONEHAM PL. | 660 08840 R1 / 31 | 118,600 83,800 202,400 | | 202,400 | | | 1 | 0.00 12,894.90 6,595.20 |
| 12 | 108.01 34 | 90X112 1.5SF2G .2314 AC | 2 | VAZQUEZ, DAMIEN & MELISSA 54 STONEHAM PL METUCHEN, NJ 54 STONEHAM PL. | 660 08840 / | 120,000 150,000 270,000 | | 270,000 | | | 1 | 0.00 17,201.70 8,797.95 |
| 13 | 108.01 35 | 94X115 1.5SF2G .2482 AC | 2 | HOANG, CHRISTY T 48 STONEHAM PL METUCHEN, NJ 48 STONEHAM PL. | 08840 / | 120,500 74,500 195,000 | | 195,000 | | | 1 | 0.00 12,423.45 6,354.08 |
| 14 | 108.01 36 | 97X167 2SF2G 3596SF .3719 AC | 2 | HOANG, CHRISTY T 48 STONEHAM PL METUCHEN, NJ 42 STONEHAM PL. | 08840 / | 140,000 205,000 345,000 | | 345,000 | | | 1 | 0.00 21,979.95 11,241.83 |
| Page Totals | | | | | | 1,790,200 2,135,600 | 0 | 3,925,800 | | | | Block: 108.01 Lot: 36 |

| 1 | 2 | 3 | 4 | 5 | 6 | 7 | 8 | 9 | 10 | 11 | | |
|-------------|---|---|---------------|---|---|-------------------------------------|---------------------------|----------------------|------------------------------|-------------------------|--------------|---|
| Line | Block No Lot No. Qualification Account # | Land Dimensions Building Description Additional Lots Acreage | Prop Class | Owner's Name Address City State Property Location | Billing Code Zip Code Zoning/Tax Map Pg | Value | Exemptions Code Amount | Net Taxable Value | Deductions Code No Owners | Special Tax Codes | Num Units | Deduction Amt 2022 Tax 2023 1st |
| | | | | | | Land Improvemnt Total | | | | | | |
| 1 | 108.01 37 | 88X114 1.5SF2G .2303 AC | 2 | KIM, JASON & DON YOUNG 36 STONEHAM PL METUCHEN, NJ 36 STONEHAM PL. | 672 08840 / | 130,000 136,000 266,000 | | 266,000 | | | 1 | 0.00 16,946.86 8,667.61 |
| 2 | 108.01 38 | 90X143 1.5SF2G .2955 AC | 2 | ROSEN, ERIC S. & MELANIE 30 STONEHAM PL. METUCHEN, NJ 30 STONEHAM PL. | 08840 / | 137,000 109,300 246,300 | | 246,300 | | | 1 | 0.00 15,691.77 8,025.69 |
| 3 | 108.01 39 | 12854 SQ.FT. 2S-F-S-2AG .2951 AC | 2 | AKHAVAN, SHEILA & AFKHAM, SHAHRIAR 20 STONEHAM PL METUCHEN, NJ 20 STONEHAM PL. | 660 08840 R1 / 31 | 138,000 112,000 250,000 | | 250,000 | | | 1 | 0.00 15,927.50 8,146.25 |
| 4 | 109 1 | 2.68 AC 2.6800 AC | 15C | MIDDLESEX COUNTY ADM BLDG JFK SQUARE NEW BRUNSWICK, NJ 675-739 MIDDLESEX AVE. | 08901 B3 / 32 | 294,400 0 294,400 | | *Exempt* | | | 1 | 0.00 0.00 0.00 |
| 5 | 110 39.01 | 195861 SQ.FT. 1S SHOPPING CTR 4.4963 AC | 4A | COLUMBIA II METUCHEN/ PROP.TAX DEPT P.O. BOX 790830 SAN ANTONIO, TX 645-665 MIDDLESEX AVE. | 78279 D1 / | 3,000,000 6,500,000 9,500,000 | | 9,500,000 | | S01 | 1 | 0.00 628,045.00 320,957.50 |
| 6 | 110 42 | 1.75 ACS. 1.7500 AC | 1 | PSEG SERVICES CORP, CORP PROP DEPT. 80 PARK PLAZA-6TH FLOOR NEWARK NJ MIDDLESEX AVE | 07102-4194 / | 265,000 0 265,000 | | 265,000 | | | 1 | 0.00 16,883.15 8,635.03 |
| 7 | 111 2.01 | 41750 SF 1S SHOPPING CTR .9584 AC | 4A | COLUMBIA II METUCHEN/ PROP.TAX DEPT P.O. BOX 790830 SAN ANTONIO, TX 349 LAKE AVE. | 78279 / | 750,000 1,320,000 2,070,000 | | 2,070,000 | | S01 | 1 | 0.00 136,847.70 69,934.95 |
| 8 | 111 4 | 55400 SQ.FT. 2-1SCB 14125 SF 1.2718 AC | 4A | LAKE METUCHEN LLC 229 PIERSON AVE EDISON, NJ 319-335 LAKE AVE. | 660 08837 D1 / 32 | 900,000 850,000 1,750,000 | | 1,750,000 | | S01 | 1 | 0.00 115,692.50 59,123.75 |
| 9 | 112 1.03 | 138X165 1S-CB-A 2 .5227 AC | 4A | JOJO AUTO LLC 621 MIDDLESEX AVE. METUCHEN, NJ 346 LAKE AVE. | 2885 08840 D1 / 33 | 300,000 100,000 400,000 | | 400,000 | | S01 | 1 | 0.00 26,444.00 13,514.00 |
| 10 | 112 5 | 16574 SQ.FT. 1S BANK 2560 SF 7,11 .3805 AC | 4A | PEARL STREET ASSOC.% PROVIDENT BANK 100 WOOD AVE SO. BOX 1001 ISELIN, NJ 599 MIDDLESEX AVE | 255 08830 D1 / 33 | 220,000 205,000 425,000 | | 425,000 | | S01 | 1 | 0.00 28,096.75 14,358.63 |
| 11 | 112 10 | 100X140XIRR 1S-CB 2495 SF 12 .0000 AC | 4A | JAYDE LLC C/O METUCHEN DINER 338 LAKE AVE. METUCHEN, NJ 338-342 LAKE AVE. | 08840 D1 / 33 | 300,000 100,000 400,000 | | 400,000 | | S01 | 1 | 0.00 26,444.00 13,514.00 |
| 12 | 112 13.01 | 38X100 DEMO'D 2014 .0872 AC | 1 | ANASTASI, A & ANASTOS, G & ANASTASIOU, P 338 LAKE AVE. METUCHEN, NJ 19 CENTER ST. | 08840 D1 / 33 | 75,000 0 75,000 | | 75,000 | | S01 | | 0.00 4,958.25 2,533.88 |
| 13 | 112 15.01 | 100X106 AVG .2433 AC | 15C | PARKING AUTHORITY OF METUCHEN 500 MAIN ST. METUCHEN, NJ NEW & CENTER STS | 08840 D1 / 33 | 204,000 0 204,000 | | *Exempt* | | | 1 | 0.00 0.00 0.00 |
| 14 | 112 15.02 | 78X100 SEN.CTR 8700 SF .1791 AC | 15C | BOROUGH OF METUCHEN 500 MAIN ST. METUCHEN, NJ 15 CENTER ST. | 08840 D1 / 33 | 156,000 400,000 556,000 | | *Exempt* | | | 1 | 0.00 0.00 0.00 |
| Page Totals | | | | | | 6,215,000 9,432,300 | 0 | 15,647,300 | | | | Block: 112 Lot: 15.02 |

| 1 | 2 | 3 | 4 | 5 | 6 | 7 | 8 | 9 | 10 | 11 | | |
|-------------|---|---|---------------|---|---|-----------------------------------|---------------------------|----------------------|------------------------------|-------------------------|--------------|---|
| Line | Block No Lot No. Qualification Account # | Land Dimensions Building Description Additional Lots Acreage | Prop Class | Owner's Name Address City State Property Location | Billing Code Zip Code Zoning/Tax Map Pg | Value | Exemptions Code Amount | Net Taxable Value | Deductions Code No Owners | Special Tax Codes | Num Units | Deduction Amt 2022 Tax 2023 1st |
| | | | | | | Land Improvemnt Total | | | | | | |
| 1 | 112 16 | 120X124 1S-CB-A 1980 SF .3416 AC | 4A | 330 LAKE AVENUE LLC 330 LAKE AVE METUCHEN, NJ 330 LAKE AVE. | 08840 D1 / 33 | 270,000 42,000 312,000 | | 312,000 | | S01 | 1 | 0.00 20,626.32 10,540.92 |
| 2 | 113 1.02 | 92X120 1SCB .2534 AC | 4A | ROSSY, MARY 47 OTTER CREEK ROAD SKILLMAN, NJ 561 MIDDLESEX AVE. | 08558 / | 206,000 190,000 396,000 | | 396,000 | | S01 | 1 | 0.00 26,179.56 13,378.86 |
| 3 | 113 2 | 41X106 2S-F-A .0998 AC | 4A | ROGAN, BOAZ D.V.M. 69 PEARL ST. METUCHEN, NJ 69 PEARL ST. | 08840 D1 / 33 | 80,000 178,000 258,000 | | 258,000 | | S01 | 1 | 0.00 17,056.38 8,716.53 |
| 4 | 113 4 | 80X160 1SCB 5760 SF L6 .2938 AC | 4A | GREENWAY VLG LLC & AROS INVTS LLC 67 PEARL ST. METUCHEN, NJ 63-67 PEARL ST. | 2885 08840 / | 200,000 275,000 475,000 | | 475,000 | | S01 | 1 | 0.00 31,402.25 16,047.88 |
| 5 | 113 8 | 50X160 2S-F-A .1837 AC | 4A | JNDE, LLC 61 PEARL ST. METUCHEN, NJ 61 PEARL ST | 08840 D1 / 33 | 120,000 80,800 200,800 | | 200,800 | | S01 | 1 | 0.00 13,274.89 6,784.03 |
| 6 | 113 31.01 | 15,095 SF 1S-CB- 3740 SF .0003 AC | 4A | MADILYNN MORRIS GIFT TRUST ET AL 710 RT 46 SUITE 301 FAIRFIELD, NJ 12 CENTER ST | 07004 D1 / 33 | 166,000 254,000 420,000 | | 420,000 | | S01 | 1 | 0.00 27,766.20 14,189.70 |
| 7 | 113 37.01 | 12,311 SF 22 APTS .0003 AC | 4C | 22 CENTER STREET LLC 23 JANI CT CLIFTON, NJ 22 CENTER STREET | 07013 D1 / 33 | 600,000 1,700,000 2,300,000 | | 2,300,000 | | S01 | 1 | 0.00 152,053.00 77,705.50 |
| 8 | 113 39 | 82X120 VACANT LAND 41 .2259 AC | 1 | DORF, M.E. HMS MBIB NRB-830 77 AVE. LOUIS PASTEUR BOSTON, MA 587 MIDDLESEX AVE | 02115 D1 / 33 | 98,000 0 98,000 | | 98,000 | | S01 | 1 | 0.00 6,478.78 3,310.93 |
| 9 | 113 43 | 40X120 2SF2G .1102 AC | 4A | 51 HOLLY ROAD ASSOCIATES LLC 37 LEXINGTON DR METUCHEN, NJ 581 MIDDLESEX AVE. | 08840 / | 86,400 67,200 153,600 | | 153,600 | | S01 | 1 | 0.00 10,154.50 5,189.38 |
| 10 | 113 45 | 40X130 1RR 1S-CB-1520 SF 47.01 .1194 AC | 4A | BERGER & ASSOCIATES II, LLC 376 MIDDLESEX AVE. METUCHEN, NJ 577 MIDDLESEX AVE. | 2885 08840 D1 / 33 | 75,000 30,000 105,000 | | 105,000 | | S01 | 1 | 0.00 6,941.55 3,547.43 |
| 11 | 113 50 | 66X121 1SCB .1833 AC | 4A | DOUBLE DIAMOND REAL ESTATE LLC 47 OTTER CREEK ROAD SKILLMAN, NJ 567-569 MIDDLESEX AV | 08558 / | 125,300 130,900 256,200 | | 256,200 | | S01 | 1 | 0.00 16,937.38 8,655.72 |
| 12 | 113 53 | 175X181 AVG. CVS STR .7272 AC | 4A | MARTHA T COLE INC 1127 STEAMBOAT/POB #483 SHADEYSIDE ND 45 PEARL ST. | 20764 D1 / 33 | 400,000 1,600,000 2,000,000 | | 2,000,000 | | S01 | 1 | 0.00 132,220.00 67,570.00 |
| 13 | 113 54 | 141X146 AVG PARKING AUTH. .4726 AC | 15C | MARTHA T COLE INC 5425 MOORLAND AVE BETHESDA MD CENTER STREET | 20814-0000 D1 / 33 | 300,000 50,000 350,000 | | *Exempt* | | | 1 | 0.00 0.00 0.00 |
| 14 | 114 1 | 107X130,82X145 2S-B-A 53,54 .3193 AC | 4A | JPM CHASE% INDUSTRY CONSULT'G GRP P.O. BOX 810490 DALLAS, TX 475 MAIN ST | 597 75381-0490 B1 / 33 | 500,000 499,000 999,000 | | 999,000 | | S01 | 1 | 0.00 66,043.89 33,751.22 |
| Page Totals | | | | | | 2,926,700 5,046,900 | 0 | 7,973,600 | | | | Block: 114 Lot: 1 |

| 1 | 2 | 3 | 4 | 5 | 6 | 7 | 8 | 9 | 10 | 11 | | |
|-------------|---|---|---------------|---|---|---------------------------------------|---------------------------|----------------------|------------------------------|-------------------------|--------------|---|
| Line | Block No Lot No. Qualification Account # | Land Dimensions Building Description Additional Lots Acreage | Prop Class | Owner's Name Address City State Property Location | Billing Code Zip Code Zoning/Tax Map Pg | Value | Exemptions Code Amount | Net Taxable Value | Deductions Code No Owners | Special Tax Codes | Num Units | Deduction Amt 2022 Tax 2023 1st |
| | | | | | | Land Improvemnt Total | | | | | | |
| 1 | 114 6 | 70X130 2S-CB-A 3300 SF .2089 AC | 4A | HONG, ALBERT 516 ROFF AVE UNIT B PALISADE PARK NJ 465-469 MAIN ST. | 07650 B1 / 33 | 200,000 125,000 325,000 | | 325,000 | | S01 | 1 | 0.00 21,485.75 10,980.13 |
| 2 | 114 9.05 | 40X130 3S .1194 AC | 4A | BERGER & ASSOCIATES I LLC 402 MAIN ST STE 204 METUCHEN, NJ 463 MAIN ST. | 08840 B1 / 33 | 97,000 237,000 334,000 | | 334,000 | | S01 | 1 | 0.00 22,080.74 11,284.19 |
| 3 | 114 11 | 43X130 2STR/6APTS .1283 AC | 4A | DAG HOLDINGS LLC 217 WASHINGTON ST. TOMS RIVERS, NJ 457-459 MAIN ST | 08753 B1 / | 200,000 402,000 602,000 | | 602,000 | | S01 | 1 | 0.00 39,798.22 20,338.57 |
| 4 | 114 13.05 | 92X127 1S-CB-A 15.05,16.05 .2682 AC | 4A | C G N ASSOCIATES 445-455 MAIN ST METUCHEN, NJ 445-455 MAIN ST | 08840 B1 / 33 | 223,000 264,000 487,000 | | 487,000 | | S01 | 1 | 0.00 32,195.57 16,453.30 |
| 5 | 114 17.05 | 66.45X124 2SB .1892 AC | 4A | MONGELLI LLC 439-443 MAIN ST METUCHEN, NJ 439-443 MAIN ST. | 2885 08840 B1 / 33 | 163,000 297,000 460,000 | | 460,000 | | S01 | 1 | 0.00 30,410.60 15,541.10 |
| 6 | 114 21 | 88X123 1RR 3S-CB-A 61,65 .2485 AC | 4A | LEE MGMT/R.LEE/M3 REALTY/MEL. EVANS 1910 OAK TREE ROAD EDISON, NJ 431-437 MAIN ST. | 08820 B1 / 33 | 218,000 697,000 915,000 | | 915,000 | | S01 | 1 | 0.00 60,490.65 30,913.28 |
| 7 | 114 24.01 | .384 ACRES .3840 AC | 1 | METUCHEN SAVINGS AND LOAN ASSOC 2221 LANDMARK PL MANASQUAN, NJ 425-429 MAIN ST | 08736 / / | 381,000 0 381,000 | | 381,000 | | S01 | 1 | 0.00 34,707.75 17,737.13 |
| 8 | 114 26.04 | 125X122 AVG 2S-F-A 62,63,64 .3501 AC | 4A | 54-56 PEARL STREET LLC 9 LINCOLN HIGHWAY EDISON NJ 54-56 PEARL ST. | 2885 08820 B1 / 33 | 200,000 700,000 900,000 | | 900,000 | | S01 | 1 | 0.00 59,499.00 30,406.50 |
| 9 | 114 47 | 155X138 1S&2.5S 50,42.01 .4910 AC | 4A | TILBOR REALTY, LLC % SEYMOUR'S 551 MIDDLESEX AVE. METUCHEN, NJ 551 MIDDLESEX AVE. | 660 08840 / | 250,000 350,000 600,000 | | 600,000 | | S01 | 1 | 0.00 39,666.00 20,271.00 |
| 10 | 114 52 | 50X148 3S MIXED .1699 AC | 4A | TILBOR REALTY, LLC % SEYMOUR'S 551 MIDDLESEX AVE. METUCHEN, NJ 545 MIDDLESEX AVE. | 660 08840 / | 75,000 375,000 450,000 | | 450,000 | | S01 | 1 | 0.00 29,749.50 15,203.25 |
| 11 | 114 56 | 171X70 1SMCB 7979 SF 57,58,59 .2748 AC | 4A | VICARIOUS LLC 6406 VISTA CREEK LN ROCKVILLE, MD 10-24 NEW ST | 20852 B1 / 33 | 300,000 470,000 770,000 | | 770,000 | | S01 | 1 | 0.00 50,904.70 26,014.45 |
| 12 | 114 68 | 101X141 .3269 AC | 15C | PARKING AUTHORITY OF METUCHEN 500 MAIN ST. METUCHEN, NJ 64 PEARL ST | 08840 / / | 220,000 30,000 250,000 | | *Exempt* | | | 1 | 0.00 0.00 0.00 |
| 13 | 115 36.01 | 138700 SQ.FT. 273 APTS TBB 3.1841 AC | 4C | WHIPPANY OFFICE PARK LLC 100 PASSAIC AVE-STE 240 FAIRFIELD, NJ 55-99 NEW STREET | 07004 / | 3,250,000 22,950,000 26,200,000 | | 26,200,000 | | S01 | 1 | 0.00 1,732,082.00 885,167.00 |
| 14 | 115 36.02 | 42649 SQ.FT. PARKING DECK .9791 AC | 15C | PARKING AUTHORITY OF METUCHEN 500 MAIN ST. METUCHEN, NJ 1 PEARL STREET | 08840 / | 1,050,000 4,250,000 5,300,000 | | *Exempt* | | | 1 | 0.00 0.00 0.00 |
| Page Totals | | | | | | 5,557,000 26,867,000 | 0 | 32,424,000 | | | | Block: 115 Lot: 36.02 |

| 1 | 2 | 3 | 4 | 5 | 6 | 7 | 8 | 9 | 10 | 11 | | |
|-------------|---|---|---------------|--|---|---------------------------------|---------------------------|----------------------|------------------------------|-------------------------|--------------|---|
| Line | Block No Lot No. Qualification Account # | Land Dimensions Building Description Additional Lots Acreage | Prop Class | Owner's Name Address City State Property Location | Billing Code Zip Code Zoning/Tax Map Pg | Value | Exemptions Code Amount | Net Taxable Value | Deductions Code No Owners | Special Tax Codes | Num Units | Deduction Amt 2022 Tax 2023 1st |
| | | | | | | Land Improvemnt Total | | | | | | |
| 1 | 115 36.03 | 20239 SQ.FT. PLAZA .4646 AC | 15C | BOROUGH OF METUCHEN 500 MAIN ST. METUCHEN, NJ 29 PEARL ST & NEW ST. | 08840 / | 495,000 175,000 670,000 | | *Exempt* | | | 1 | 0.00 0.00 0.00 |
| 2 | 116 3.02 | 51X242 AVG. 2S-CB-A 6 .2833 AC | 4A | NASSAU DEVELOPMENT II LP 376 MIDDLESEX AVE. METUCHEN, NJ 413-419 MAIN ST. | 660 08840 B1 / 33 | 500,000 850,000 1,350,000 | | 1,350,000 | | S01 | 1 | 0.00 89,248.50 45,609.75 |
| 3 | 116 3.03 | 3136.35 SQ.FT. 1S-CB.2587 SF .0720 AC | 4A | ANTON & NIKOLINA REALTY 6 PEAKE RD. EDISON, NJ 25 NEW STREET | 08837 B1 / 33 | 100,000 261,000 361,000 | | 361,000 | | S01 | 1 | 0.00 23,865.71 12,196.39 |
| 4 | 116 8 | 32X301 1S-CB-A 4010 SF .2211 AC | 4A | BOYTS REALTY LLC 411 MAIN STREET METUCHEN, NJ 411 MAIN ST. | 08840 / | 100,000 175,000 275,000 | | 275,000 | | S01 | 1 | 0.00 18,180.25 9,290.88 |
| 5 | 116 10 | 64X298 2SB&1SB 12,39,39.01 .4378 AC | 4A | FIRST FID. BK. CORP%WACHOVIA BANK P O BOX 2609 CARLSBAD, CA 407 MAIN ST | 92018-2609 B1 / | 322,000 793,000 1,115,000 | | 1,115,000 | | S01 | 1 | 0.00 73,712.65 37,670.28 |
| 6 | 116 14 | 65X140 3S-CB. .2089 AC | 4A | NASSAU DEVELOPMENT 376 MIDDLESEX AVE METUCHEN, NJ 401-403 MAIN ST. | 08840 B1 / 33 | 167,000 423,000 590,000 | | 590,000 | | S01 | 1 | 0.00 39,004.90 19,933.15 |
| 7 | 116 18 | 26X142 2S-F-A 1782 SF .0848 AC | 4A | NORTHEAST REALTY LLC 2111 OAK TREE ROAD EDISON, NJ 399 MAIN ST. | 08820 B1 / 33 | 67,000 74,000 141,000 | | 141,000 | | S01 | 1 | 0.00 9,321.51 4,763.69 |
| 8 | 116 20 | 25X277 2S-B-A 32 .1590 AC | 4A | P & L INVESTORS LLC 62 OAK AVE METUCHEM, NJ 397 MAIN ST | 08840 / M33 | 77,000 96,000 173,000 | | 173,000 | | S01 | 1 | 0.00 11,437.03 5,844.81 |
| 9 | 116 25.01 | 4793 SQ.FT. .1100 AC | 4A | 385-389 MAIN STREET LLC 302A W 12TH ST #352 NEW YORK, NY 385-389 MAIN ST. | 5685 10014 / | 200,000 200,000 400,000 | | 400,000 | | S01 | 1 | 0.00 26,444.00 13,514.00 |
| 10 | 116 27.01 | 7313 SQ.FT. TWO 1S-CB .1679 AC | 4A | SALOMONE, JUDITH ANN 10 RIVA RIDGE RD MANALAPAN, NJ 10 PEARL ST.& 383 MAIN ST | 07726 / | 140,000 100,000 240,000 | | 240,000 | | S01 | 1 | 0.00 15,866.40 8,108.40 |
| 11 | 116 29.02 | 28X159 2S-B-A 30 .1022 AC | 4A | P & L INVESTORS LLC 62 OAK AVE METUCHEM, NJ 395 MAIN ST | 08840 / M33 | 77,000 143,000 220,000 | | 220,000 | | S01 | 1 | 0.00 14,544.20 7,432.70 |
| 12 | 116 31 | 51X151 1S-CB-A .1768 AC | 4A | P & L INVESTORS LLC 62 OAK AVE METUCHEM, NJ 12 PEARL ST | 08840 / M33 | 115,000 42,000 157,000 | | 157,000 | | S01 | 1 | 0.00 10,379.27 5,304.25 |
| 13 | 116 34 | 91X143 2SCB 12782 SF 36 .2987 AC | 4A | RIC METUCHEN, LLC. 16 PEARL ST. SUITE 101 METUCHEN, NJ 16 PEARL ST | 08840 / | 222,000 328,000 550,000 | | 550,000 | | S01 | 1 | 0.00 55,201.85 28,210.48 |
| 14 | 117 1.01 | 108X150 AVG 2SF2G .3719 AC | 2 | NATKIE, DANIEL L & LAUREN 61 RECTOR ST METUCHEN, NJ 61 RECTOR STREET | 08840 R1 / 34 | 146,100 193,900 340,000 | | 340,000 | | | 1 | 0.00 21,661.40 11,078.90 |
| Page Totals | | | | | | 2,233,100 3,678,900 | 0 | 5,912,000 | | | | Block: 117 Lot: 1.01 |

| 1 | 2 | 3 | | 4 | | 5 | 6 | 7 | 8 | 9 | 10 | 11 |
|-------------|---|---|---------------|---|---|-------------------------------|---------------------------|----------------------|------------------------------|-------------------------|--------------|---|
| Line | Block No Lot No. Qualification Account # | Land Dimensions Building Description Additional Lots Acreage | Prop Class | Owner's Name Address City State Property Location | Billing Code Zip Code Zoning/Tax Map Pg | Value | Exemptions Code Amount | Net Taxable Value | Deductions Code No Owners | Special Tax Codes | Num Units | Deduction Amt 2022 Tax 2023 1st |
| | | | | | | Land Improvemnt Total | | | | | | |
| 1 | 117 1.02 | 91X190 AVG 2S-F-L-1AG 126 .3969 AC | 2 | TIDDENS, BARBARA J & LAWSON, DAVID E 73 RECTOR ST METUCHEN, NJ 73 RECTOR ST. | 2885 08840 R1 / 34 | 150,000 135,000 285,000 | | 285,000 | | | 1 | 0.00 18,157.35 9,286.73 |
| 2 | 117 6 | 50X150 2SFL2UG 2642 SF .1722 AC | 2 | DREYFUS, DAVID & MAYFIELD, NATALIE 97 HIGHLAND AVE METUCHEN, NJ 97 HIGHLAND AVE. | 660 08840 R1 / 34 | 110,000 170,000 280,000 | | 280,000 | | | 1 | 0.00 17,838.80 9,123.80 |
| 3 | 117 7 | 50X150 2S-F-L-1UG .1722 AC | 2 | LORENZO, ROBERT P & HILLARY E 95 HIGHLAND AVE METUCHEN NJ 95 HIGHLAND AVE. | 2885 08840 R1 / 34 | 109,700 124,500 234,200 | | 234,200 | | | 1 | 0.00 14,920.88 7,631.41 |
| 4 | 117 10 | 50X218 CAPE 2472 2DG .2502 AC | 2 | MASSEY, SEAN & KATE 93 HIGHLAND AVE METUCHEN, NJ 93 HIGHLAND AVE. | 660 08840 R1 / 34 | 120,000 140,000 260,000 | | 260,000 | | | 1 | 0.00 16,564.60 8,472.10 |
| 5 | 117 12 | 50X211 2S-F-L .2422 AC | 2 | GALLO, DEBBIE J 91 HIGHLAND AVENUE METUCHEN, NJ 91 HIGHLAND AVE. | 08840 R1 / 34 | 120,000 115,000 235,000 | | 235,000 | | | 1 | 0.00 14,971.85 7,657.48 |
| 6 | 117 14 | 50X150 2S-F-L-1UG .1722 AC | 2 | RIERA, ALEXANDRA 89 HIGHLAND AVE METUCHEN, NJ 89 HIGHLAND AVE. | 660 08840 R1 / 34 | 114,400 75,700 190,100 | | 190,100 | | | 1 | 0.00 12,111.27 6,194.41 |
| 7 | 117 16 | 63X150 AVG 2S-F-L-2UG .2169 AC | 2 | DRAGICH, CARMEN A 87 HIGHLAND AVE METUCHEN, NJ 87 HIGHLAND AVE | 08840 R1 / 35 | 128,000 65,000 193,000 | | 193,000 | | | 1 | 0.00 12,296.03 6,288.91 |
| 8 | 117 23.01 | 40X130 .1194 AC | 1 | MALINOWSKI, TAROSLAW & HALINA 69 HIGHLAND AVE. METUCHEN, N.J. HIGHLAND AVE. | 08840 / / | 58,800 0 58,800 | | 58,800 | | | 1 | 0.00 3,746.15 1,916.00 |
| 9 | 117 23.02 | 40X121 2S-B-X 26.01 .1111 AC | 2 | MALINOWSKI, TAROSLAW & HALINA 69 HIGHLAND AVE. METUCHEN, N.J. 69 HIGHLAND AVE. | 08840 R1 / 34 | 64,800 94,800 159,600 | | 159,600 | | | 2 | 0.00 10,168.12 5,200.57 |
| 10 | 117 26.02 | 49X109 2S-B-X 28.01 .1226 AC | 2 | MORRIS, ARTHUR W 397 SILVER BEACH DRIVE HOLLY HILL, FL 65 HIGHLAND AVE. | 32117-3754 R1 / 34 | 94,000 96,000 190,000 | | 190,000 | | | 2 | 0.00 12,104.90 6,191.15 |
| 11 | 117 28.02 | 40X183 2S-B-X .1680 AC | 2 | 63 HIGHLAND LLC P.O.BOX 545 METUCHEN, NJ 63 HIGHLAND AVE. | 08840 R1 / 34 | 111,000 114,000 225,000 | | 225,000 | | | 2 | 0.00 14,334.75 7,331.63 |
| 12 | 117 30 | 50X176 2S-F-L-2UG .2020 AC | 2 | SCHUSTER, CHRISTOPHER & JOE, CANDICE 59 HIGHLAND AVE METUCHEN, NJ 59 HIGHLAND AVE. | 660 08840 R1 / 34 | 103,000 117,000 220,000 | | 220,000 | | | 1 | 0.00 14,016.20 7,168.70 |
| 13 | 117 32 | 50X169 1S-F-R .1940 AC | 2 | MURRAY, ROBERT P & D'ANGELO DEBRA 55 HIGHLAND AVE. METUCHEN, NJ 55 HIGHLAND AVE. | 08840 R1 / 34 | 103,000 70,000 173,000 | | 173,000 | | | 1 | 0.00 11,021.83 5,637.21 |
| 14 | 117 34 | 50X162 2S-F-L .1860 AC | 2 | MANZO, DOMINICK & DEANNA 47 HIGHLAND AVE. METUCHEN, N.J. 47 HIGHLAND AVE. | 08840 R1 / 34 | 111,600 153,400 265,000 | | 265,000 | | | 1 | 0.00 16,883.15 8,635.03 |
| Page Totals | | | | | | 1,498,300 1,470,400 | 0 | 2,968,700 | | | | Block: 117 Lot: 34 |

| 1 | 2 | 3 | 4 | 5 | 6 | 7 | 8 | 9 | 10 | 11 | | |
|-------------|---|---|---------------|--|---|-------------------------------|---------------------------|----------------------|------------------------------|-------------------------|--------------|---|
| Line | Block No Lot No. Qualification Account # | Land Dimensions Building Description Additional Lots Acreage | Prop Class | Owner's Name Address City State Property Location | Billing Code Zip Code Zoning/Tax Map Pg | Value | Exemptions Code Amount | Net Taxable Value | Deductions Code No Owners | Special Tax Codes | Num Units | Deduction Amt 2022 Tax 2023 1st |
| | | | | | | Land Improvemnt Total | | | | | | |
| 1 | 117 36.01 | 100X145 1S-F-R-1AG 38.01 .3329 AC | 2 | ALLGAUER,ARTHUR V.& GRACE L. 43 HIGHLAND AVE. METUCHEN, NJ 43 HIGHLAND AVE. | 08840 R1 / 34 | 121,400 94,900 216,300 | | 216,300 | | | 1 | 0.00 13,780.47 7,048.14 |
| 2 | 117 40 | 75X139 2S-F-L-2AG 41 .2393 AC | 2 | MARCHWINSKI, JACEK & BANASIK, C.P. 58 MIARA ST. PARLIN, NJ 37 HIGHLAND AVE. | 08853 R1 / 34 | 130,000 120,000 250,000 | | 250,000 | | | 4 | 0.00 15,927.50 8,146.25 |
| 3 | 117 43 | 75X130 2S AL L BIG 44 .2238 AC | 2 | DUVILLA, KENNETH & LAUREN 33 HIGHLAND AVE METUCHEN, NJ 33 HIGHLAND AVE. | 660 08840 R1 / 34 | 126,000 197,400 323,400 | | 323,400 | | | 1 | 0.00 24,381.82 12,470.28 |
| 4 | 117 46 | 50X119 2S-F-CL 3135 SF .1366 AC | 2 | PATEL, SAUMYA 25 HIGHLAND AVENUE METUCHEN, NJ 25 HIGHLAND AVE. | 660 08840 R1 / 34 | 102,000 234,000 336,000 | | 336,000 | | | 1 | 0.00 21,406.56 10,948.56 |
| 5 | 117 48 | 50 X 124 2S-F-X .1423 AC | 2 | PANA, A DE LA PAZ& E-TRUSTEES & M 7 ASPEN CIR EDISON, NJ 21 HIGHLAND AVE. | 08820 R1 / 34 | 90,000 125,000 215,000 | | 215,000 | | | 1 | 0.00 13,697.65 7,005.78 |
| 6 | 117 50 | 50X105 PARKING .1205 AC | 4A | HIGHLAND MAIN ACQUISITION LLC 1 HIGHLAND AVE. METUCHEN, NJ HIGHLAND AVE. | 2885 08840 B1 / 34 | 85,000 5,000 90,000 | | 90,000 | | S01 | 1 | 0.00 5,949.90 3,040.65 |
| 7 | 117 52 | 50X98 1S-CB-A .1125 AC | 4A | MARS REALTY LLC 360 MAIN ST #442 METUCHEN, NJ 13-15 HIGHLAND AVE. | 08840 B1 / 34 | 100,000 200,000 300,000 | | 300,000 | | S01 | 1 | 0.00 19,833.00 10,135.50 |
| 8 | 117 54.01 | 9232 SF 1S-CB-7600 SF 54.02,57.02 .2119 AC | 4A | HIGHLAND MAIN ACQUISITION LLC 1 HIGHLAND AVE. METUCHEN, NJ 470 MAIN ST. | 2885 08840 B1 / 34 | 175,000 525,000 700,000 | | 700,000 | | S01 | 1 | 0.00 46,277.00 23,649.50 |
| 9 | 117 57.01 | 43X92 2S-F-A .0908 AC | 4A | LEASE,STANLEY & JUNE R. 28 FRANKLYN PLACE METUCHEN, NJ 472-474 MAIN ST. | 08840 B1 / 34 | 91,000 129,000 220,000 | | 220,000 | | S01 | 1 | 0.00 14,544.20 7,432.70 |
| 10 | 117 59 | 55X86 1STR/7APTS .1086 AC | 4A | DATAR REALTY LLC 476 MAIN ST. METUCHEN, NJ 476 MAIN ST. | 660 08840 B1 / 34 | 112,000 188,000 300,000 | | 300,000 | | S01 | 1 | 0.00 19,833.00 10,135.50 |
| 11 | 117 61 | 41X84 2S-F-A .0791 AC | 4A | DATAR REALTY LLC 476 MAIN STREET METUCHEN, NJ 507 MIDDLESEX AVE. | 660 08840 B1 / 34 | 81,800 93,300 175,100 | | 175,100 | | S01 | 1 | 0.00 11,575.86 5,915.75 |
| 12 | 117 63 | 30X95 IRR 2S-B-A 1920 SF .0000 AC | 4A | GESCHLECHT, MICHAEL J 505 MIDDLESEX AVE. METUCHEN, NJ 505 MIDDLESEX AVE. | 08840 R1 / 34 | 58,800 68,800 127,600 | | 127,600 | V1 D1 | 1 | 1 | 500.00 7,629.40 3,907.85 |
| 13 | 117 64 | 105X100 2S-B 9898 SQFT 65 .2410 AC | 15C | BOROUGH OF METUCHEN 500 MAIN ST. METUCHEN, NJ 503 MIDDLESEX AVE. | 08840 R1 / 34 | 324,000 628,100 952,100 | | *Exempt* | | | 1 | 0.00 0.00 0.00 |
| 14 | 117 70 | 100X129 1.5S-F-O 72 .2961 AC | 15F | BORO IMPROVEMENT LEAGUE% T.REUTER 491 MIDDLESEX AVE/BOX 174 METUCHEN, NJ 491 MIDDLESEX AVE. | 08840 R1 / 34 | 165,000 100,000 265,000 | | *Exempt* | | | 1 | 0.00 0.00 0.00 |
| Page Totals | | | | V1 250 | D1 250 | 1,273,000 1,980,400 | 0 | 3,253,400 | | | | Block: 117 Lot: 70 |

| 1 | 2 | 3 | 4 | 5 | 6 | 7 | 8 | 9 | 10 | 11 | | |
|-------------|---|---|---------------|---|---|-------------------------------|---------------------------|----------------------|------------------------------|-------------------------|--------------|---|
| Line | Block No Lot No. Qualification Account # | Land Dimensions Building Description Additional Lots Acreage | Prop Class | Owner's Name Address City State Property Location | Billing Code Zip Code Zoning/Tax Map Pg | Value | Exemptions Code Amount | Net Taxable Value | Deductions Code No Owners | Special Tax Codes | Num Units | Deduction Amt 2022 Tax 2023 1st |
| | | | | | | Land Improvemnt Total | | | | | | |
| 1 | 117 74 | 150 X 155 2S-F-O 76,78,36.02,38.02 .5337 AC | 15D | YOUNG MEN'S CHRISTIAN ASSOC 65 HIGH ST METUCHEN, NJ 483 MIDDLESEX AVE. | 08840 R1 / 34 | 300,000 300,000 600,000 | | *Exempt* | | | 1 | 0.00 0.00 0.00 |
| 2 | 117 80 | 61X158 1S-B-1G 2154 SF .2213 AC | 4A | SMITH, RICHARD S & MARNIE S 471 MIDDLESEX AVE METUCHEN, NJ 471 MIDDLESEX AVE. | 08840 R1 / 34 | 142,000 98,000 240,000 | | 240,000 | | | 1 | 0.00 15,290.40 7,820.40 |
| 3 | 117 84 | 67X169 2S-F- .2599 AC | 4A | MAGGIE MAY ENTERPRISES LLC 467 MIDDLESEX AVE METUCHEN, NJ 467 MIDDLESEX AVE. | 7155 08840 R1 / 34 | 148,500 104,800 253,300 | | 253,300 | | | 1 | 0.00 16,137.74 8,253.78 |
| 4 | 117 87 | 67X179 2S-F-L .2753 AC | 2 | WEISS, LAURA & LARRY 459 MIDDLESEX AVE METUCHEN, NJ 459 MIDDLESEX AVE. | 08840 R1 / 34 | 117,900 122,500 240,400 | | 240,400 | | | 1 | 0.00 15,315.88 7,833.43 |
| 5 | 117 90 | 72X263 2S-F-L-3UG .4347 AC | 2 | CAMMARANO, PETER & DIANE 455 MIDDLESEX AVE. METUCHEN, NJ 455 MIDDLESEX AVE. | 2885 08840 R1 / 34 | 110,000 160,000 270,000 | | 270,000 | | | 1 | 0.00 17,201.70 8,797.95 |
| 6 | 117 93.01 | 117 X 233 3S-F-A .6258 AC | 4A | 443 MIDDLESEX LLC 443 MIDDLESEX AVE METUCHEN, NJ 443 MIDDLESEX AVE. | 08840 R1 / 34 | 125,000 55,000 180,000 | | 180,000 | | | 4 | 0.00 11,467.80 5,865.30 |
| 7 | 117 93.02 | 60 X 189 .2603 AC | 1 | AROS DEVELOPMENT LLC 43 OAK AVE. METUCHEN, NJ 85 HIGHLAND AVE. | 08840 / / | 100,000 0 100,000 | | 100,000 | | | | 0.00 6,371.00 3,258.50 |
| 8 | 117 93.03 | 60 X 173 .2383 AC | 1 | AROS DEVELOPMENT LLC 43 OAK AVE. METUCHEN, NJ 83 HIGHLAND AVE. | 08840 / / | 100,000 0 100,000 | | 100,000 | | | | 0.00 6,371.00 3,258.50 |
| 9 | 117 99 | 50X283 2S-F-L-2UG .3248 AC | 2 | DODSON, DANIEL & AMARAL, MELISSA 435 MIDDLESEX AVE METUCHEN, NJ 435 MIDDLESEX AVE. | 660 08840 R1 / 34 | 110,500 58,500 169,000 | | 169,000 | | | 1 | 0.00 10,766.99 5,506.87 |
| 10 | 117 100 | 50X300 2S-F-L-2UG .3444 AC | 2 | YASHINSKI, BENJAMIN L. & DIANA M. 431 MIDDLESEX AVE. METUCHEN, N.J. 431 MIDDLESEX AVE. | 08840 R1 / 34 | 111,400 56,200 167,600 | | 167,600 | V1 2 | | 1 | 250.00 10,427.80 5,336.25 |
| 11 | 117 103 | 100X265 1.5S-F-F-1UG 105 .6084 AC | 2 | INDIK, MARTIN K. & HEARNE, GERALYN 427 MIDDLESEX AVE. METUCHEN, NJ 427 MIDDLESEX AVE. | 08840 R1 / 34 | 145,000 92,000 237,000 | | 237,000 | | | 1 | 0.00 15,099.27 7,722.65 |
| 12 | 117 107 | 48X272 2S-F- 2376 SF .2997 AC | 2 | CREGG, TERRENCE M, JR & COLLEEN 423 MIDDLESEX AVE METUCHEN, NJ 423 MIDDLESEX AVE. | 08840 R1 / 34 | 109,000 94,000 203,000 | | 203,000 | | | 1 | 0.00 12,933.13 6,614.76 |
| 13 | 117 109 | 47X199 2SFL1UG 2390 SF .2147 AC | 2 | JOYNER, SEAN J. & VALERIO, JULIE A. 419 MIDDLESEX AVE. METUCHEN, NJ 419 MIDDLESEX AVE. | 660 08840 R1 / 34 | 105,000 115,000 220,000 | | 220,000 | | | 1 | 0.00 14,016.20 7,168.70 |
| 14 | 117 111 | 47X200 2S-F-L-2UG .2158 AC | 2 | TIERNO, DANIEL & NICOLE 411 MIDDLESEX AVE METUCHEN, NJ 411 MIDDLESEX AVE. | 660 08840 R1 / 34 | 99,500 63,900 163,400 | | 163,400 | | | 1 | 0.00 10,410.21 5,324.39 |
| Page Totals | | | | V1 250 | | 1,523,800 1,019,900 | 0 | 2,543,700 | | | | Block: 117 Lot: 111 |

| 1 | 2 | 3 | 4 | 5 | 6 | 7 | 8 | 9 | 10 | 11 | | |
|-------------|---|---|---------------|---|---|-------------------------------|---------------------------|----------------------|------------------------------|-------------------------|--------------|---|
| Line | Block No Lot No. Qualification Account # | Land Dimensions Building Description Additional Lots Acreage | Prop Class | Owner's Name Address City State Property Location | Billing Code Zip Code Zoning/Tax Map Pg | Value | Exemptions Code Amount | Net Taxable Value | Deductions Code No Owners | Special Tax Codes | Num Units | Deduction Amt 2022 Tax 2023 1st |
| | | | | | | Land Improvemnt Total | | | | | | |
| 1 | 117 114 | 120X150 2SFL 3298 SF .4132 AC | 2 | CAMPBELL, THEODORE III & JOANNE 407 MIDDLESEX AVE. METUCHEN, NJ 407 MIDDLESEX AVE. | 08840 R1 / 34 | 132,000 172,000 304,000 | | 304,000 | | | 1 | 0.00 19,367.84 9,905.84 |
| 2 | 117 115 | 51X120 2S-B-L-1AG .1405 AC | 2 | ISLER, JOSHUA A. & DULCE M. 85 RECTOR ST. METUCHEN, NJ 85 RECTOR ST. | 660 08840 R1 / 34 | 102,100 123,500 225,600 | | 225,600 | | | 1 | 0.00 14,372.98 7,351.18 |
| 3 | 117 122 | 45X190 2S-F-L-2UG .1963 AC | 2 | MATERNA, PETER & ZERBE, NANCY 81 RECTOR ST METUCHEN NJ 81 RECTOR ST. | 08840 R1 / 34 | 112,500 158,500 271,000 | | 271,000 | | | 1 | 0.00 17,265.41 8,830.54 |
| 4 | 117 124 | 45X183 2S-S-L .1890 AC | 2 | SHARMA, PIHU & YEFREMENKO, OLEKSANDR 77 RECTOR ST METUCHEN, NJ 77 RECTOR ST. | 660 08840 R1 / 34 | 111,600 148,400 260,000 | | 260,000 | | | 1 | 0.00 16,564.60 8,472.10 |
| 5 | 118 1 | 50X100 2S-F-L-1UG .1148 AC | 2 | ABBOTT, FERN A. 45 ROBINS PL. METUCHEN, NJ 45 ROBINS PL. | 660 08840 R1 / 35 | 94,000 87,000 181,000 | | 181,000 | | | 1 | 0.00 11,531.51 5,897.89 |
| 6 | 118 3 | 75X100 2S-F-L-2UG 66.02 .1722 AC | 2 | SEN, SUNIL WIELAND & LEE, SOOJIN 49 ROBINS PL METUCHEN, NJ 49 ROBINS PL. | 660 08840 R1 / 35 | 113,000 137,000 250,000 | | 250,000 | | | 1 | 0.00 15,927.50 8,146.25 |
| 7 | 118 5 | 50X125 2S-F-L-1AG .1435 AC | 2 | DIGIROLAMO, JODIE C 35 HILLSIDE AVE METUCHEN, NJ 35 HILLSIDE AVE. | 660 08840 R1 / 35 | 78,000 124,000 202,000 | | 202,000 | | | 1 | 0.00 12,869.42 6,582.17 |
| 8 | 118 7 | 40X125 1.5SF2UG 1487SF .1148 AC | 2 | THORNTON, MITSUKO I 33 HILLSIDE AVE METUCHEN, NJ 33 HILLSIDE AVE. | 08840 R1 / 35 | 95,000 82,000 177,000 | | 177,000 | | | 1 | 0.00 11,276.67 5,767.55 |
| 9 | 118 9 | 45X125 1.5S-F-F-2UG .1291 AC | 2 | PIERCE, HELEN M 31 HILLSIDE AVE METUCHEN, NJ 31 HILLSIDE AVE. | 660 08840 R1 / 35 | 90,000 50,000 140,000 | | 140,000 | | | 1 | 0.00 8,919.40 4,561.90 |
| 10 | 118 11 | 43X125 2S-F-L-1UG .1234 AC | 2 | LE, VU T 29 HILLSIDE AVE METUCHEN, NJ 29 HILLSIDE AVE. | 08840 B1 / 35 | 88,000 74,000 162,000 | | 162,000 | | | 1 | 0.00 10,321.02 5,278.77 |
| 11 | 118 12 | 75X128 VACANT LAND 13.01.14.01 .2204 AC | 1 | DEL ROSARIO CESAR & CORAZON 55 ROBBINS PL METUCHEN, NJ 52 INN PL. | 08840 R1 / 35 | 123,800 0 123,800 | | 123,800 | | | 1 | 0.00 7,887.30 4,053.15 |
| 12 | 118 13.02 | 75X150 2S-F-1G 14.02,64,66.01 .2583 AC | 2 | DEL ROSARIO, CESAR & CORAZON 55 ROBINS PLACE. METUCHEN, NJ 55 ROBINS PL. | 08840 R1 / 35 | 118,500 89,500 208,000 | | 208,000 | | | 1 | 0.00 13,251.68 6,777.68 |
| 13 | 118 15 | 75X128 AVG PARKING LOT 16,17,18.05 .2204 AC | 1 | CYDANA LLC 20 HIGHLAND AVE METUCHEN NJ INN PL. | 660 08840 R1 / 35 | 95,000 0 95,000 | | 95,000 | | | 1 | 0.00 6,052.45 3,095.58 |
| 14 | 118 18.04 | 24X39 .0215 AC | 1 | AITKEN, DAVID 24 HIGHLAND AVE METUCHEN, NJ INN PL | 08840 B1 / 35 | 11,500 0 11,500 | | 11,500 | | | 1 | 0.00 732.67 374.74 |
| Page Totals | | | | | | 1,365,000 1,245,900 | 0 | 2,610,900 | | | | Block: 118 Lot: 18.04 |

| 1 | 2 | 3 | 4 | 5 | 6 | 7 | 8 | 9 | 10 | 11 | | |
|-------------|---|---|---------------|---|---|-----------------------------------|---------------------------|----------------------|------------------------------|-------------------------|--------------|---|
| Line | Block No Lot No. Qualification Account # | Land Dimensions Building Description Additional Lots Acreage | Prop Class | Owner's Name Address City State Property Location | Billing Code Zip Code Zoning/Tax Map Pg | Value | Exemptions Code Amount | Net Taxable Value | Deductions Code No Owners | Special Tax Codes | Num Units | Deduction Amt 2022 Tax 2023 1st |
| | | | | | | Land Improvemnt Total | | | | | | |
| 1 | 118 19.01 | 23,117 SQFT 19 APTS .0000 AC | 4C | HILLSIDE METUCHEN APARTMENTS LLC 3010 BORDENTOWN AVE PARLIN, NJ 25 HILLSIDE AVE. | 660 08859 B1 / 35 | 500,000 1,660,000 2,160,000 | | 2,160,000 | | S01 | 1 | 0.00 142,797.60 72,975.60 |
| 2 | 118 22 | 25X100,25X64 2S-B-A 23.01 .0574 AC | 4A | MASTOROU, GEORGE & MARIA 424 MAIN ST METUCHEN, NJ 424 MAIN ST. | 08840 B1 / 35 | 102,000 173,000 275,000 | | 275,000 | | | 1 | 0.00 17,520.25 8,960.88 |
| 3 | 118 23 | 29X100 2S-B-A 3558 SF .0666 AC | 4A | A J W ANDREW LLC 25 ROBINS PL METUCHEN, NJ 422 MAIN ST. | 08840 B1 / 35 | 71,000 229,000 300,000 | | 300,000 | | S01 | 1 | 0.00 19,833.00 10,135.50 |
| 4 | 118 24.01 | 41X125 2S-B-A .1177 AC | 4A | GIOMAR PROPERTIES LLC 428 MAIN ST METUCHEN, NJ 426-428 MAIN ST. | 2885 08840 B1 / 35 | 150,000 250,000 400,000 | | 400,000 | | S01 | 1 | 0.00 26,444.00 13,514.00 |
| 5 | 118 26 | 84X125 1S-CB-A 27,28 .2410 AC | 4A | 430-438 MAIN STREET LLC 30 LUM AVENUE CHATHAM, NJ 430-438 MAIN ST. | 07928 B1 / 35 | 205,000 285,000 490,000 | | 490,000 | | S01 | 1 | 0.00 32,393.90 16,554.65 |
| 6 | 118 29.01 | 23115 SQ.FT. 1S .5306 AC | 4A | METUCHEN SAVINGS & LOAN ASSOCIATION 429 MAIN STREET METUCHEN, NJ 442 MAIN STREET | 2885 08840 / | 360,000 480,000 840,000 | | 840,000 | | S01 | 1 | 0.00 55,532.40 28,379.40 |
| 7 | 118 33.01 | 18646 SQ.FT. 1S&3S .4281 AC | 4A | MAIN STREET METUCHEN, LTD. 450 MAIN ST. METUCHEN, NJ 450-460 MAIN STREET | 2885 08840 / | 276,000 572,000 848,000 | | 848,000 | | S01 | 1 | 0.00 56,061.28 28,649.68 |
| 8 | 118 40.02 | 92X150 AVG 3S-B-A 44 .3168 AC | 4A | CYDANA LLC 20 HIGHLAND AVE METUCHEN, NJ 20 HIGHLAND AVE. | 660 08840 B1 / 35 | 221,000 499,000 720,000 | | 720,000 | | S01 | 1 | 0.00 47,599.20 24,325.20 |
| 9 | 118 40.03 | .252 ACRE. .2520 AC | 1 | MAIN STREET METUCHEN, LTD. 450 MAIN ST. METUCHEN, NJ HIGHLAND AVE. | 2885 08840 / | 244,400 0 244,400 | | 244,400 | | S01 | 1 | 0.00 16,157.28 8,257.05 |
| 10 | 118 46 | 50X150 2S-F-L .1722 AC | 2 | AITKEN, DAVID 24 HIGHLAND AVE METUCHEN, NJ 24 HIGHLAND AVE. | 08840 R1 / 35 | 99,000 66,000 165,000 | | 165,000 | | | 1 | 0.00 10,512.15 5,376.53 |
| 11 | 118 48 | 50X150 2S-F-L .1722 AC | 2 | PETERSEN, GEOFFREY & MIWA 32 HIGHLAND AVE METUCHEN, NJ 32 HIGHLAND AVE. | 08840 R1 / 35 | 99,000 73,000 172,000 | | 172,000 | | | 1 | 0.00 10,958.12 5,604.62 |
| 12 | 118 55 | 64X153 IRR. 2S-CL2G 3035 SF .0000 AC | 2 | BATTAGLIA, CHRISTOPHER & DIANE S 75 ROBINS PL. METUCHEN, N.J. 75 ROBINS PL. | 660 08840 R1 / 35 | 102,000 165,000 267,000 | | 267,000 | | | 1 | 0.00 17,010.57 8,700.20 |
| 13 | 118 62 | 50X150 2S-F-L .1722 AC | 2 | CRAFT, CHERYL 59 ROBINS PLACE METUCHEN, NJ 59 ROBINS PL. | 660 08840 R1 / 35 | 110,000 85,000 195,000 | | 195,000 | | | 1 | 0.00 12,423.45 6,354.08 |
| 14 | 118 67 | 123 X 150 AVG 2S-B-L-1UG .4236 AC | 2 | GRANT,EVELYN S & MCKIERNAN,THOMAS F 36 HIGHLAND AVE METUCHEN NJ 36 HIGHLAND AVE. | 08840 R1 / 35 | 152,800 98,200 251,000 | | 251,000 | | | 1 | 0.00 15,991.21 8,178.84 |
| Page Totals | | | | | | 2,692,200 4,635,200 | 0 | 7,327,400 | | | | Block: 118 Lot: 67 |

| 1 | 2 | 3 | 4 | 5 | 6 | 7 | 8 | 9 | 10 | 11 | | |
|-------------|---|---|---------------|--|---|-------------------------------|---------------------------|----------------------|------------------------------|-------------------------|--------------|---|
| Line | Block No Lot No. Qualification Account # | Land Dimensions Building Description Additional Lots Acreage | Prop Class | Owner's Name Address City State Property Location | Billing Code Zip Code Zoning/Tax Map Pg | Value | Exemptions Code Amount | Net Taxable Value | Deductions Code No Owners | Special Tax Codes | Num Units | Deduction Amt 2022 Tax 2023 1st |
| | | | | | | Land Improvemnt Total | | | | | | |
| 1 | 118 68 | 81X125 AVG 2S-F-2-2AG .2324 AC | 2 | MOORE, MAE FRANCES 65 ROBINS PLACE METUCHEN, N.J. 65 ROBINS PL. | 08840 R1 / 35 | 116,900 100,100 217,000 | | 217,000 | | | 1 | 0.00 13,825.07 7,070.95 |
| 2 | 119 1 | 50X101 2S-F-L-2UG .1159 AC | 2 | MILLER, ARLENE 31 WASHINGTON PLACE METUCHEN, NJ 31 WASHINGTON PL. | 08840 R1 / 35 | 94,000 66,000 160,000 | | 160,000 | | | 1 | 0.00 10,193.60 5,213.60 |
| 3 | 119 3 | 50X102 2S-F-L .1171 AC | 2 | WEISSENBURGER, BARBARA D 29 WASHINGTON PL. METUCHEN, NJ 29 WASHINGTON PL. | 2885 08840 R1 / 35 | 95,000 98,000 193,000 | | 193,000 | W1 1 | | 1 | 250.00 12,046.03 6,163.91 |
| 4 | 119 5 | 50X105 2SF1G .1205 AC | 2 | SAINATO, ALFRED & PATRICIA 27 WASHINGTON PL. METUCHEN, NJ 27 WASHINGTON PL. | 08840 R1 / 35 | 95,000 166,200 261,200 | | 261,200 | | | 1 | 0.00 16,641.05 8,511.21 |
| 5 | 119 7 | 50X105 2SF1G .1205 AC | 2 | HIPPLE, CHRISTOPHER & LI, IDA 25 WASHINGTON PL METUCHEN, NJ 25 WASHINGTON PL. | 660 08840 R1 / 35 | 100,000 195,000 295,000 | | 295,000 | | | 1 | 0.00 18,794.45 9,612.58 |
| 6 | 119 9 | 50X106 2S-F-F .1217 AC | 2 | HERRMANN, AARON & SARAH 23 WASHINGTON PL METUCHEN, NJ 23 WASHINGTON PL. | 660 08840 R1 / 35 | 96,000 139,000 235,000 | | 235,000 | | | 1 | 0.00 14,971.85 7,657.48 |
| 7 | 119 11 | 50X107 1.5SFF 1817 SF .1228 AC | 2 | CHRISTINE, BRIAN W & JAENETTE 19 WASHINGTON PL METUCHEN NJ 19 WASHINGTON PL. | 08840 R1 / 35 | 96,600 94,400 191,000 | | 191,000 | | | 1 | 0.00 12,168.61 6,223.74 |
| 8 | 119 13.01 | 75X155 2S-F-CL 3107 SF .2669 AC | 2 | WINDOS, GERALD S. & SHIRLEY D. 74 ROBINS PLACE METUCHEN, NJ 74 ROBINS PLACE | 660 08840 R1 / | 150,000 277,000 427,000 | | 427,000 | | | 1 | 0.00 27,204.17 13,913.80 |
| 9 | 119 13.02 | 78X165 2SF2G 3050 SF .2955 AC | 2 | SCHLECK, PAMELA C/O JAMES SCHLECK BOX 1431593 SIOUX FALLS, SD 15 WASHINGTON PLACE | 2885 57186 R1 / | 157,000 294,000 451,000 | | 451,000 | | | 1 | 0.00 28,733.21 14,695.84 |
| 10 | 119 19.02 | 132X68 AVG 1.5S-F-F-2AG .2061 AC | 2 | 51 HOLLY ROAD ASSOCIATES LLC 70 HIGHLAND AVE METUCHEN, NJ 70 HIGHLAND AVE. | 08840 R1 / 35 | 113,800 74,600 188,400 | | 188,400 | | | 1 | 0.00 12,002.96 6,139.01 |
| 11 | 119 28.01 | 60X89 2S-F-L-1UG .1226 AC | 2 | FITZPATRICK, THOMAS V. & NANCY 76 HIGHLAND AVE. METUCHEN, N.J. 76 HIGHLAND AVE. | 08840 R1 / 35 | 98,000 72,000 170,000 | | 170,000 | V1 2 | | 1 | 250.00 10,580.70 5,414.45 |
| 12 | 119 28.02 | 56X96 2S-F-L .1234 AC | 2 | MATTHEWS-ANTOSIEWICZ, LORRAINE 80 HIGHLAND AVE METUCHEN, NJ 80 HIGHLAND AVE. | 2885 08840 R1 / 35 | 93,000 127,000 220,000 | | 220,000 | | | 1 | 0.00 14,016.20 7,168.70 |
| 13 | 119 37 | 46X108 AVG 2S-F-L .1140 AC | 2 | BECKER, RONALD & CHRISTINE 6822 GRAND BLVD. NEW PORT RICHEY, FL 84 HIGHLAND AVE. | 34652 R1 / 35 | 94,000 77,000 171,000 | | 171,000 | | | 1 | 0.00 10,894.41 5,572.04 |
| 14 | 119 39 | 50X112 2S-S-L-1UG .1286 AC | 2 | PERLMUTTER, KEVIN & ANDERSON, SARAH 88 HIGHLAND AVE METUCHEN, NJ 88 HIGHLAND AVE. | 08840 R1 / 35 | 100,000 67,000 167,000 | | 167,000 | | | 1 | 0.00 10,639.57 5,441.70 |
| Page Totals | | | | V1 250 W1 250 | | 1,499,300 1,847,300 | 0 | 3,346,600 | | | | Block: 119 Lot: 39 |

| 1 | 2 | 3 | 4 | 5 | 6 | 7 | 8 | 9 | 10 | 11 | | |
|-------------|---|---|---------------|---|---|-------------------------------|---------------------------|----------------------|------------------------------|-------------------------|--------------|---|
| Line | Block No Lot No. Qualification Account # | Land Dimensions Building Description Additional Lots Acreage | Prop Class | Owner's Name Address City State Property Location | Billing Code Zip Code Zoning/Tax Map Pg | Value | Exemptions Code Amount | Net Taxable Value | Deductions Code No Owners | Special Tax Codes | Num Units | Deduction Amt 2022 Tax 2023 1st |
| | | | | | | Land Improvemnt Total | | | | | | |
| 1 | 119 41 | 50X120 2S-F-L .1377 AC | 2 | SADOFSKI, JOHN & WYTANIS, SUSAN 96 HIGHLAND AVE. METUCHEN, N.J. 96 HIGHLAND AVE. | 08840 R1 / 35 | 101,300 66,000 167,300 | | 167,300 | | | 1 | 0.00 10,658.68 5,451.47 |
| 2 | 119 43 | 50X129 2S-F-L .1481 AC | 2 | TIU, ROMEO & DONNA 104 HIGHLAND AVE. METUCHEN NJ 104 HIGHLAND AVE | 660 08840 R1 / 35 | 105,000 62,400 167,400 | | 167,400 | | | 1 | 0.00 10,665.05 5,454.73 |
| 3 | 119 45 | 50X131 2S AL L .1504 AC | 2 | MASKIN, MARTIN & GWENDOLYN 106 HIGHLAND AVE METUCHEN, NJ 106 HIGHLAND AVE. | 660 08840 R1 / 35 | 105,000 200,000 305,000 | | 305,000 | | | 1 | 0.00 19,431.55 9,938.43 |
| 4 | 119 47 | 50X153 2S-F-L-IAG-2UG .1756 AC | 2 | STAPLEY, EDWARD O. & HELEN A. 110 HIGHLAND AVE. METUCHEN, N.J. 110 HIGHLAND AVE. | 08840 R1 / 35 | 111,000 100,000 211,000 | | 211,000 | | | 1 | 0.00 13,442.81 6,875.44 |
| 5 | 119 49 | 50X160 2S-F-L-1UG .1837 AC | 2 | BREEZE, STEVEN C & JULIE 49 RECTOR ST METUCHEN, NJ 49 RECTOR ST | 2885 08840 R1 / 35 | 111,600 87,200 198,800 | | 198,800 | | | 1 | 0.00 12,665.55 6,477.90 |
| 6 | 119 51 | 48X169 AVG 2S-F-L-2UG .1862 AC | 2 | PELL, GREGORY & LAM, HELEN 47 RECTOR ST METUCHEN, NJ 47 RECTOR ST. | 672 08840 R1 / 35 | 111,600 96,300 207,900 | | 207,900 | | | 1 | 0.00 13,245.31 6,774.43 |
| 7 | 119 53 | 77X213 AVG 2S-F-L-2AG .3765 AC | 2 | GRICE, IAN G. & SHARON L. 43 RECTOR ST. METUCHEN, NJ 43 RECTOR ST. | 08840 R1 / 35 | 145,000 110,000 255,000 | | 255,000 | | | 1 | 0.00 16,246.05 8,309.18 |
| 8 | 119 56.01 | 18075 SQ.FT. 2S-F-CL 4087 SF .4149 AC | 2 | PATTEE, DIANE M 41 RECTOR ST METUCHEN, NJ 41 RECTOR STREET | 08840 R1 / 35 | 147,000 325,000 472,000 | | 472,000 | | | 1 | 0.00 30,071.12 15,380.12 |
| 9 | 119 59.01 | 19972 SQ.FT. 2S-F-CL 4262 SF .4585 AC | 2 | TROTSKO, VITALI V 39 RECTOR ST METUCHEN, NJ 39 RECTOR ST. | 08840 R1 / 35 | 150,000 322,000 472,000 | | 472,000 | | | 1 | 0.00 30,071.12 15,380.12 |
| 10 | 119 63 | 50X114 AVG 2S-AL L UG 64.01 .1309 AC | 2 | PERNER, RORY H & ALLISON B 35 RECTOR ST METUCHEN, NJ 35 RECTOR ST. | 660 08840 R1 / 35 | 98,000 139,600 237,600 | | 237,600 | | | 1 | 0.00 19,113.00 9,775.50 |
| 11 | 119 64.02 | 110X150 AVG 2S-F-L-2UG .3788 AC | 2 | GAFFNEY, CAROL EINHORN 117 HILLSIDE AVENUE METUCHEN, NJ 117 HILLSIDE AVE. | 08840 R1 / 35 | 147,000 167,900 314,900 | | 314,900 | | | 1 | 0.00 20,062.28 10,261.02 |
| 12 | 119 71.01 1924 | 14387 SQ.FT. 2SF .3303 AC | 2 | KAPLAN, S. & CHAMBERS, L. 105 HILLSIDE AVE. METUCHEN, NJ 105 HILLSIDE AVE. | 2885 08840 R1 / 35 | 139,100 96,900 236,000 | | 236,000 | | | 1 | 0.00 15,035.56 7,690.06 |
| 13 | 119 74.01 | 50X200 2SF .2296 AC | 2 | BOSCHA, BOGIE & KELLY, MARTHA 101 HILLSIDE AVE. METUCHEN, NJ 101 HILLSIDE AVE. | 08840 R1 / 35 | 108,000 97,000 205,000 | | 205,000 | | | 1 | 0.00 13,060.55 6,679.93 |
| 14 | 119 76 | 103X150 AVG 2S-S-CL 2220 SF 78 .3547 AC | 2 | DICE, KEVIN E & ROSEMARY M 93 HILLSIDE AVE METUCHEN, NJ 93 HILLSIDE AVE. | 672 08840 R1 / 35 | 143,900 146,100 290,000 | | 290,000 | | | 1 | 0.00 18,475.90 9,449.65 |
| Page Totals | | | | | | 1,723,500 2,016,400 | 0 | 3,739,900 | | | | Block: 119 Lot: 76 |

| 1 | 2 | 3 | 4 | 5 | 6 | 7 | 8 | 9 | 10 | 11 | | |
|-------------|---|---|---------------|--|---|-------------------------------|---------------------------|----------------------|------------------------------|-------------------------|--------------|---|
| Line | Block No Lot No. Qualification Account # | Land Dimensions Building Description Additional Lots Acreage | Prop Class | Owner's Name Address City State Property Location | Billing Code Zip Code Zoning/Tax Map Pg | Value | Exemptions Code Amount | Net Taxable Value | Deductions Code No Owners | Special Tax Codes | Num Units | Deduction Amt 2022 Tax 2023 1st |
| | | | | | | Land Improvemnt Total | | | | | | |
| 1 | 119 82 | 50X110 2S-S-L-2UG .1263 AC | 2 | ADLER, REBECCA & SCHIFF, MORTIMER 52 PLEASANT PL METUCHEN NJ 52 PLEASANT PL. | 08840 R1 / 35 | 97,500 89,000 186,500 | | 186,500 | | | 1 | 0.00 11,881.92 6,077.11 |
| 2 | 119 84 | 50X113 2S-F-L .1297 AC | 2 | MCCOY, MATTHEW & SUSAN 56 PLEASANT PL METUCHEN NJ 56 PLEASANT PL. | 08840 R1 / 35 | 98,500 85,500 184,000 | | 184,000 | | | 1 | 0.00 11,722.64 5,995.64 |
| 3 | 119 86 | 50X115 2S-F-L-1UG .1320 AC | 2 | HOLDREN, DEAN 60 PLEASANT PL METUCHEN, NJ 60 PLEASANT PL. | 08840 R1 / 35 | 99,400 68,100 167,500 | | 167,500 | | | 1 | 0.00 10,671.43 5,458.00 |
| 4 | 119 88 | 50X119 2S-F-L-3UG .1366 AC | 2 | KELLY, TIMOTHY F & JENNIFER M 64 PLEASANT PL METUCHEN, NJ 64 PLEASANT PL. | 2885 08840 R1 / 35 | 102,000 92,000 194,000 | | 194,000 | | | 1 | 0.00 12,359.74 6,321.49 |
| 5 | 119 90 | 96X122 2S-F-L-1UG .2689 AC | 2 | KIM, NICOLAS & ZHANG, QIONG 68 PLEASANT PL METUCHEN, NJ 68 PLEASANT PL. | 672 08840 R1 / 35 | 120,000 162,700 282,700 | | 282,700 | | | 1 | 0.00 18,010.82 9,209.81 |
| 6 | 120 1 | 100X150 2S-L-2G 3604 SF 3 .3444 AC | 2 | CLEMENS, PAUL % LYDIA ALICE EDWARDS 81 HILLSIDE AVE METUCHEN, NJ 81 HILLSIDE AVE. | 08840 R1 / 35 | 143,000 167,000 310,000 | | 310,000 | | | 1 | 0.00 19,750.10 10,101.35 |
| 7 | 120 5 | 125X150 2S-S-L-2AG 7,8 .4304 AC | 2 | RABINOWITZ, JONATHAN & LAUREN 73 HILLSIDE AVENUE METUCHEN, NJ 73 HILLSIDE AVE. | 660 08840 R1 / 35 | 154,000 208,000 362,000 | | 362,000 | | | 1 | 0.00 23,063.02 11,795.77 |
| 8 | 120 9 | 125X190 AVG 2S-F-L 10,12 .5452 AC | 2 | TOPPING, DAN & MARYANN 61 HILLSIDE AVE METUCHEN, NJ 61 HILLSIDE AVE. | 2885 08840 R1 / 35 | 165,400 99,200 264,600 | | 264,600 | | | 1 | 0.00 16,857.67 8,622.00 |
| 9 | 120 18 | 103X135 2S-F-L-2AG .3192 AC | 2 | PIERCE, BARBARA & DICKEY, THOMAS 55 HILLSIDE AVENUE METUCHEN, NJ 55 HILLSIDE AVE. | 08840 R1 / 35 | 139,000 126,600 265,600 | | 265,600 | | | 1 | 0.00 16,921.38 8,654.58 |
| 10 | 120 19 | 95X103 1S-F-R-2AG .2246 AC | 2 | CEA, DANIEL & SUZANNE L 58 ROBINS PLACE METUCHEN, NJ 58 ROBINS PL. | 08840 R1 / 35 | 121,200 112,800 234,000 | | 234,000 | | | 1 | 0.00 14,908.14 7,624.89 |
| 11 | 120 20 | 65X103 2SSR2AG .1537 AC | 2 | ROBERTS, MEAGHAN & ZIZNEWSKI, JOSEPH D 60 ROBINS PL METUCHEN, NJ 60 ROBINS PL. | 660 08840 R1 / 35 | 105,000 155,000 260,000 | | 260,000 | | | 1 | 0.00 16,564.60 8,472.10 |
| 12 | 120 24 | 50X100 2S-F-S-1AG .1148 AC | 2 | ANDERSEN, DIANE B. 14 WASHINGTON PL. METUCHEN, NJ 14 WASHINGTON PL. | 2885 08840 R1 / 35 | 93,800 77,200 171,000 | | 171,000 | | | 1 | 0.00 10,894.41 5,572.04 |
| 13 | 120 26 | 50X100 2S-F-S-14G .1148 AC | 2 | VERGARA, ROMEO M. & JOSEFINA A. 18 WASHINGTON PL. METUCHEN, NJ 18 WASHINGTON PL. | 660 08840 R1 / 35 | 95,000 77,000 172,000 | | 172,000 | V1 1 | | 1 | 250.00 10,708.12 5,479.62 |
| 14 | 120 29.01 | .0000 AC | 2 | BERSCH, ROBERT & JACQUELINE 22 WASHINGTON PL METUCHEN NJ 22 WASHINGTON PL. | 08840 / | 125,000 435,000 560,000 | | 560,000 | | | | 0.00 35,677.60 18,247.60 |
| Page Totals | | | V1 250 | | | 1,658,800 1,955,100 | 0 | 3,613,900 | | | | Block: 120 Lot: 29.01 |

| 1 | 2 | 3 | 4 | 5 | 6 | 7 | 8 | 9 | 10 | 11 | | |
|-------------|---|---|---------------|--|---|-------------------------------|---------------------------|----------------------|------------------------------|-------------------------|--------------|---|
| Line | Block No Lot No. Qualification Account # | Land Dimensions Building Description Additional Lots Acreage | Prop Class | Owner's Name Address City State Property Location | Billing Code Zip Code Zoning/Tax Map Pg | Value | Exemptions Code Amount | Net Taxable Value | Deductions Code No Owners | Special Tax Codes | Num Units | Deduction Amt 2022 Tax 2023 1st |
| | | | | | | Land Improvemnt Total | | | | | | |
| 1 | 120 29.02 | 2A AL L AG .0000 AC | 2 | HAFEEZ, ABID & MEHBOOB, SEEMA 26 WASHINGTON PL METUCHEN, NJ 26 WASHINGTON PL. | 660 08840 / | 125,000 435,000 560,000 | | 560,000 | | | | 0.00 35,677.60 18,247.60 |
| 2 | 120 38 | 73X100 2S-F-S-1AG .1676 AC | 2 | SORG, ROBERT J & ANN MARIE 55 PLEASANT PL METUCHEN NJ 55 PLEASANT PL. | 672 08840 R1 / 35 | 111,000 64,000 175,000 | | 175,000 | | | 1 | 0.00 11,149.25 5,702.38 |
| 3 | 120 39 | 73X100 2S-F-S-1AG .1676 AC | 2 | ADAMOWSKY, SY AARON 51 PLEASANT PL METUCHEN, NJ 51 PLEASANT PL. | 660 08840 R1 / 35 | 111,000 61,000 172,000 | | 172,000 | | | 1 | 0.00 10,958.12 5,604.62 |
| 4 | 121 1 | 53X83 AVG 1S-CB-A .1010 AC | 4A | OH, SUNG BONG & KYOUNG J 20 PHILLIP DR. EDISON, NJ 5 STATION PL. | 08820 B1 / 35 | 104,000 54,000 158,000 | | 158,000 | | S01 | 1 | 0.00 10,445.38 5,338.03 |
| 5 | 121 3 | 54X58 AVG 2S-S-A 5.02 .0719 AC | 4A | LEE, JUDY P 9 PENNSYLVANIA AVE METUCHEN, NJ 9 PENNSYLVANIA AVE. | 08840 B1 / 35 | 86,700 112,300 199,000 | | 199,000 | | S01 | 1 | 0.00 13,155.89 6,723.22 |
| 6 | 121 5.01 | 25X96 AVG 2S-B-A .0551 AC | 4A | OLIVER STREET HOLDINGS LLC 5 PENNSYLVANIA AVE. METUCHEN, NJ 396 MAIN ST. | 08840 B1 / 35 | 100,000 300,000 400,000 | | 400,000 | | S01 | 1 | 0.00 26,444.00 13,514.00 |
| 7 | 121 6 | 29X100 2S-B-A 5000 SF .0666 AC | 4A | HERBERT, ANNE REGINA 3 LEEDS AVE PINE BROOK, NJ 398 MAIN ST. | 07058 B1 / 35 | 80,000 150,000 230,000 | | 230,000 | | S01 | 1 | 0.00 15,205.30 7,770.55 |
| 8 | 121 7 | 38X100 AVG 2S-B-A .0872 AC | 4A | NASSAU DEVELOPMENT III 376 MIDDLESEX AVE. METUCHEN, NJ 400 MAIN ST. | 08840 B1 / 35 | 90,000 263,000 353,000 | | 353,000 | | S01 | 1 | 0.00 23,336.83 11,926.11 |
| 9 | 121 8 | 48X200 AVG 3S-B-A .2204 AC | 4A | PHOENIX 406 MAIN STREET LLC 402 MAIN STREET SUITE 204 METUCHEN, NJ 406 MAIN ST. | 08840 B1 / 35 | 200,000 350,000 550,000 | | 550,000 | | S01 | 1 | 0.00 36,360.50 18,581.75 |
| 10 | 121 8 T01 | CELL ANTENNAS .0000 AC | 4A | NY SMSA LP D/B/A VERIZON WIRELESS P.O.#2549-DUFF & PHELPS ADDISON, TX 406 MAIN ST. (ROOF TOP) | 75001 / | 0 100,000 100,000 | | 100,000 | | S01 | | 0.00 6,611.00 3,378.50 |
| 11 | 121 8.01 | 23X200 AVG 3S-B-A .1056 AC | 4A | NASSAU DEVELOPMENT III 376 MIDDLESEX AVE. METUCHEN, NJ 402 MAIN ST. | 08840 B1 / 35 | 95,000 215,000 310,000 | | 310,000 | | S01 | 1 | 0.00 20,494.10 10,473.35 |
| 12 | 121 9 | 39X200 AVG 1SCB .1791 AC | 1 | PHOENIX 410 MAIN STREET LLC 402 MAIN STREET STE 204 METUCHEN, NJ 410 MAIN ST. | 2885 08840 B1 / 35 | 130,000 0 130,000 | | 130,000 | | S01 | 1 | 0.00 8,594.30 4,392.05 |
| 13 | 121 10 | 25X100, 28X100 2S-F-A 4314 SF 19.02 .0000 AC | 4A | OMEGA MANAGEMENT INC 239 BEACH 149TH ST. QUEENS, NY 412 MAIN ST. | 11694 B1 / 35 | 111,000 250,000 361,000 | | 361,000 | | S01 | 1 | 0.00 23,865.71 12,196.39 |
| 14 | 121 13 | 25X100 2S-B-A .0574 AC | 4A | VOREE LLC 414 MAIN ST METUCHEN, NJ 414 MAIN ST. | 08840 B1 / 35 | 57,000 225,000 282,000 | | 282,000 | | S01 | 1 | 0.00 18,643.02 9,527.37 |
| Page Totals | | | | | | 1,400,700 2,579,300 | 0 | 3,980,000 | | | | Block: 121 Lot: 13 |

| 1 | 2 | 3 | 4 | 5 | 6 | 7 | 8 | 9 | 10 | 11 | | |
|-------------|---|---|---------------|---|---|-------------------------------|---------------------------|----------------------|------------------------------|-------------------------|--------------|---|
| Line | Block No Lot No. Qualification Account # | Land Dimensions Building Description Additional Lots Acreage | Prop Class | Owner's Name Address City State Property Location | Billing Code Zip Code Zoning/Tax Map Pg | Value | Exemptions Code Amount | Net Taxable Value | Deductions Code No Owners | Special Tax Codes | Num Units | Deduction Amt 2022 Tax 2023 1st |
| | | | | | | Land Improvemnt Total | | | | | | |
| 1 | 121 14 | 25X100 2S-B-A .0574 AC | 4A | E.T.C.-416 MAIN LLC. 10 HILLSIDE AVE. METUCHEN NJ 416 MAIN ST. | 08840 B1 / 35 | 55,000 156,000 211,000 | | 211,000 | | S01 | 1 | 0.00 13,949.21 7,128.64 |
| 2 | 121 15 | 25X100 2S-S-A .0574 AC | 4A | 418 MAIN LLC 10 HILLSIDE AVENUE METUCHEN, NJ 418 MAIN ST. | 08840 B1 / 35 | 55,000 177,000 232,000 | | 232,000 | | S01 | 1 | 0.00 15,337.52 7,838.12 |
| 3 | 121 16 | 25X100 1S-B-A .0574 AC | 4A | MAIN HILL STATION LLC 10 HILLSIDE AVE. METUCHEN, NJ 420 MAIN ST. | 08840 B1 / 35 | 55,000 102,000 157,000 | | 157,000 | | S01 | 1 | 0.00 10,379.27 5,304.25 |
| 4 | 121 17 | 33X100 AVG 2S-F-L .0758 AC | 4A | MAIN HILL STATION, LLC 10 HILLSIDE AVE. METUCHEN, NJ 31 STATION PL. | 08840 B1 / 35 | 46,200 246,300 292,500 | | 292,500 | | S01 | 1 | 0.00 19,337.18 9,882.12 |
| 5 | 121 18 | 28X100 2S-S-L 19.01 .0643 AC | 2 | 29 STATION LLC 10 HILLSIDE AVE. METUCHEN, NJ 29 STATION PL. | 08840 B1 / 35 | 39,200 39,300 78,500 | | 78,500 | | | 1 | 0.00 5,001.24 2,557.93 |
| 6 | 122 1 | 107X234 1RR 1S-B-A 3,5,31 .5748 AC | 4A | SHARLOW, THOMAS W & SARA A 10 STATION PL METUCHEN NJ 10 STATION PL. | 08840 B1 / 35 | 358,000 518,000 876,000 | | 876,000 | | S01 | 1 | 0.00 57,912.36 29,595.66 |
| 7 | 122 13 | 30X57 2S-S-A .0393 AC | 4A | HILLSIDE AVE ASSOCIATES LLC 20 HILLSIDE AVE METUCHEN, NJ 20 HILLSIDE AVE. | 2885 08840 B1 / 35 | 48,000 132,000 180,000 | | 180,000 | | S01 | 1 | 0.00 11,899.80 6,081.30 |
| 8 | 122 14 | 48X80 AVG 2S-S-A .0882 AC | 4A | HILLSIDE AVE ASSOCIATES LLC 22-24 HILLSIDE AVE. METUCHEN, NJ 22-24 HILLSIDE AVE. | 2885 08840 B1 / 35 | 100,000 122,000 222,000 | | 222,000 | | S01 | 1 | 0.00 14,676.42 7,500.27 |
| 9 | 122 15.02 | 80X100 2S-S-A 15.03 .1837 AC | 4A | HILLSIDE AVE ASSOCIATES LLC 30 HILLSIDE AVE METUCHEN, NJ 30 HILLSIDE AVE. | 2885 08840 B1 / 35 | 160,000 100,000 260,000 | | 260,000 | | S01 | 1 | 0.00 17,188.60 8,784.10 |
| 10 | 122 19 | 40X150 1.5S-F-F-1UG .1377 AC | 2 | 32 HILLSIDE LLC 32 HILLSIDE AVE METUCHEN, NJ 32 HILLSIDE AVE. | 2885 08840 B1 / 35 | 90,800 59,200 150,000 | | 150,000 | | | 1 | 0.00 9,556.50 4,887.75 |
| 11 | 122 21 | 80X150 1.5S-S-O 23 .2755 AC | 2 | LEE, JIN S 40 HILLSIDE AVE METUCHEN NJ 40 HILLSIDE AVE. | 08840 R1 / 35 | 134,000 163,000 297,000 | | 297,000 | | | 1 | 0.00 18,921.87 9,677.75 |
| 12 | 122 27 | 50X120 1S-F-R-2UG .1377 AC | 2 | GAWLAK, FRANK J. JR. & SUSAN 27 ROBINS PL. METUCHEN, NJ 27 ROBINS PL. | 08840 R1 / 35 | 101,300 50,700 152,000 | | 152,000 | V1 2 | | 1 | 250.00 9,433.92 4,827.92 |
| 13 | 122 29 | 50X120 1.5S-F-F .1377 AC | 2 | KIM, WOO K 25 ROBINS PL METUCHEN, NJ 25 ROBINS PL. | 08840 R1 / 35 | 97,000 53,000 150,000 | | 150,000 | | | 1 | 0.00 9,556.50 4,887.75 |
| 14 | 122 32 | 150X127 .4373 AC | 15C | PARKING AUTHORITY OF METUCHEN 500 MAIN ST. METUCHEN, NJ STATION PL | 08840 / | 330,000 11,000 341,000 | | *Exempt* | | | 1 | 0.00 0.00 0.00 |
| Page Totals | | | | V1 250 | | 1,339,500 1,918,500 | 0 | 3,258,000 | | | | Block: 122 Lot: 32 |

| 1 | 2 | 3 | 4 | 5 | 6 | 7 | 8 | 9 | 10 | 11 | | |
|-------------|---|---|---------------|--|---|------------------------------|---------------------------|----------------------|------------------------------|-------------------------|--------------|---|
| Line | Block No Lot No. Qualification Account # | Land Dimensions Building Description Additional Lots Acreage | Prop Class | Owner's Name Address City State Property Location | Billing Code Zip Code Zoning/Tax Map Pg | Value | Exemptions Code Amount | Net Taxable Value | Deductions Code No Owners | Special Tax Codes | Num Units | Deduction Amt 2022 Tax 2023 1st |
| | | | | | | Land Improvemnt Total | | | | | | |
| 1 | 123 1 | 57X125 1.5S-F-F-2UG .1636 AC | 2 | VANDUYNE, DONALD L & PATRICIA 3 PLEASANT PL METUCHEN NJ 3 PLEASANT PL. | 08840 R1 / 35 | 108,900 66,100 175,000 | | 175,000 | | | 1 | 0.00 11,149.25 5,702.38 |
| 2 | 123 12.01 | 51X100 2S-F-T .1171 AC | 2 | HUNTER, BARBARA 18 ROBINS PL METUCHEN NJ 18 ROBINS PL. | 672 08840 R1 / 35 | 70,000 45,000 115,000 | | 115,000 | | | 2 | 0.00 7,326.65 3,747.28 |
| 3 | 123 12.02 | 40X100 2S-S-W .0918 AC | 2 | SCHAEFFER, LEO III & JESSICA 20 ROBINS PL METUCHEN, NJ 20 ROBINS PL. | 660 08840 R1 / 35 | 65,000 42,000 107,000 | | 107,000 | | | 2 | 0.00 6,816.97 3,486.60 |
| 4 | 123 14.01 | 27X100 2S-S-T .0620 AC | 2 | SHRESTHA, BIKASH & GUPTA, MUKTA 24 ROBINS PLACE METUCHEN, NJ 24 ROBINS PL. | 660 08840 R1 / 35 | 58,000 84,000 142,000 | | 142,000 | | | 2 | 0.00 9,046.82 4,627.07 |
| 5 | 123 14.02 | 26X100 2S-S-T .0597 AC | 2 | VINCI, VINCENT R & GARRISON, SARINA A 26 ROBINS PL METUCHEN, NJ 26 ROBINS PL. | 2885 08840 R1 / 35 | 57,000 68,000 125,000 | | 125,000 | | | 2 | 0.00 7,963.75 4,073.13 |
| 6 | 123 16.01 | 27X153 2S-F-T .0948 AC | 2 | TODD, JONATHAN 28 ROBINS PL METUCHEN, NJ 28 ROBINS PL. | 660 08840 R1 / 35 | 68,100 59,900 128,000 | | 128,000 | | | 2 | 0.00 8,154.88 4,170.88 |
| 7 | 123 16.02 | 26X153 2S-S-T .0913 AC | 2 | LEBERT, PATRICIA LYNN 30 ROBINS PLACE METUCHEN, NJ 30 ROBINS PL. | 2885 08840 R1 / 35 | 68,000 60,000 128,000 | | 128,000 | | | 2 | 0.00 8,154.88 4,170.88 |
| 8 | 123 18.01 | 26X103 2S-S-T .0615 AC | 2 | CLARKSON, STEVEN & FELICIA 32 ROBINS PLACE METUCHEN NJ 32 ROBINS PL. | 660 08840 R1 / 35 | 60,000 61,000 121,000 | | 121,000 | | | 2 | 0.00 7,708.91 3,942.79 |
| 9 | 123 18.02 | 27X103 2S-S-T .0638 AC | 2 | PASTRAS, JUDYTHE 34 ROBINS PLACE METUCHEN, NJ 34 ROBINS PL. | 2885 08840 R1 / 35 | 58,300 56,100 114,400 | | 114,400 | | | 2 | 0.00 7,288.42 3,727.72 |
| 10 | 123 20 | 50X90 2S-F-T-1UG .1033 AC | 2 | GANDHI, VIPIN & DUNGCA, JOY 46 HILLSIDE AVE METUCHEN, NJ 46 HILLSIDE AVE. | 660 08840 R1 / 35 | 72,000 74,000 146,000 | | 146,000 | | | 2 | 0.00 9,301.66 4,757.41 |
| 11 | 123 22 | 53X90 2S-F-T .1095 AC | 2 | LE, MARY & CLARA 52 HILLSIDE AVE METUCHEN, NJ 52 HILLSIDE AVE | 08840 R1 / 35 | 76,300 47,700 124,000 | | 124,000 | | | 2 | 0.00 7,900.04 4,040.54 |
| 12 | 123 25.01 | 4X52 .0048 AC | 15C | BOROUGH OF METUCHEN 500 MAIN ST. METUCHEN, NJ 55 PENNSYLVANIA AVE | 08840 / | 500 0 500 | | *Exempt* | | | 1 | 0.00 0.00 0.00 |
| 13 | 123 35 | 50X150 1.5S-F-F-1UG .1722 AC | 2 | POTASHNICK, STEVEN R 74 HILLSIDE AVE METUCHEN, NJ 74 HILLSIDE AVE. | 672 08840 R1 / 35 | 98,700 121,300 220,000 | | 220,000 | | | 1 | 0.00 14,016.20 7,168.70 |
| 14 | 123 37 | 50X150 2S-B-L-2UG .1722 AC | 2 | LEVINE, EDWARD 78 HILLSIDE AVE METUCHEN, NJ 78 HILLSIDE AVE. | 08840 R1 / 35 | 99,000 78,000 177,000 | | 177,000 | | | 1 | 0.00 11,276.67 5,767.55 |
| Page Totals | | | | | | 959,300 863,100 | 0 | 1,822,400 | | | | Block: 123 Lot: 37 |

| 1 | 2 | 3 | 4 | 5 | 6 | 7 | 8 | 9 | 10 | 11 | | |
|-------------|---|---|---------------|--|---|-------------------------------|---------------------------|----------------------|------------------------------|-------------------------|--------------|---|
| Line | Block No Lot No. Qualification Account # | Land Dimensions Building Description Additional Lots Acreage | Prop Class | Owner's Name Address City State Property Location | Billing Code Zip Code Zoning/Tax Map Pg | Value | Exemptions Code Amount | Net Taxable Value | Deductions Code No Owners | Special Tax Codes | Num Units | Deduction Amt 2022 Tax 2023 1st |
| | | | | | | Land Improvemnt Total | | | | | | |
| 1 | 123 38 | 75X150 2S-F-L-2AG .2583 AC | 2 | SANTORO,PATRICIA L. 60 HILLSIDE AVE. METUCHEN, NJ 60 HILLSIDE AVE. | 08840 R1 / 35 | 131,600 181,400 313,000 | | 313,000 | | | 1 | 0.00 19,941.23 10,199.11 |
| 2 | 123 41 | 50X125 1.5S-F-F-1UG .1435 AC | 2 | LARKIN, SHARON 11 PLEASANT PL METUCHEN, NJ 11 PLEASANT PL. | 08840 R1 / 35 | 103,100 45,000 148,100 | | 148,100 | | | 1 | 0.00 9,435.45 4,825.84 |
| 3 | 123 43 | 54X125 2S-F-L-2UG .1550 AC | 2 | BOLANTE, ARRIGO A. & ELEANOR 5 PLEASANT PLACE METUCHEN, NJ 5 PLEASANT PL. | 08840 R1 / 35 | 107,000 80,000 187,000 | | 187,000 | | | 1 | 0.00 11,913.77 6,093.40 |
| 4 | 123 46 | 52X131 1.5S-F-F-1UG .1564 AC | 2 | MUNDY, MARILYN 57 PENN AVE. METUCHEN NJ 57 PENNSYLVANIA AVE. | 08840 R1 / 35 | 85,300 66,100 151,400 | | 151,400 | | | 1 | 0.00 9,645.69 4,933.37 |
| 5 | 123 48 | 52X131 1S-F-R .1564 AC | 2 | ELLO, FRANCIS J. 55 PENNSYLVANIA AVE METUCHEN, NJ 55 PENNSYLVANIA AVE. | 08840 R1 / 35 | 86,000 68,000 154,000 | | 154,000 | V1 2 | | 1 | 250.00 9,561.34 4,893.09 |
| 6 | 123 49 | 16250 SQ.FT. 2S-F-L-2UG .3730 AC | 2 | KOSKOSKI, JOHN J & NELSON, MARIA M 64 HILLSIDE AVE METUCHEN, NJ 64 HILLSIDE AVE. | 08840 R1 / 35 | 144,100 185,900 330,000 | | 330,000 | | | 1 | 0.00 21,024.30 10,753.05 |
| 7 | 123 50 | 50X125 1S-F-R .1435 AC | 2 | SATHI, CHANDRA S & BRUNDA 59 PENNSYLVANIA AVE METUCHEN, NJ 59 PENNSYLVANIA AVE. | 660 08840 R1 / 35 | 83,000 80,000 163,000 | | 163,000 | | | 1 | 0.00 10,384.73 5,311.36 |
| 8 | 123 51 | 100X187 AVG 2S-F-L .4293 AC | 2 | STAAL, ROLAND & YIU JUNG 72 HILLSIDE AVENUE METUCHEN, NJ 72 HILLSIDE AVE. | 672 08840 R1 / 35 | 151,000 229,000 380,000 | | 380,000 | | | 1 | 0.00 24,209.80 12,382.30 |
| 9 | 123 52 | 75X133 1S-F-R-1AG .2290 AC | 2 | MCCOY, FLORENCE S 61 PENNSYLVANIA AVE METUCHEN, N.J. 61 PENNSYLVANIA AVE. | 08840 R1 / 35 | 101,700 86,900 188,600 | | 188,600 | W1 1 | | 1 | 250.00 11,765.71 6,020.54 |
| 10 | 124 12 | 109X105 AVG 1.5SF1AG 1783SF .2627 AC | 2 | JAQUES,JAMES & KELLY 53 HUXLEY ROAD METUCHEN, NJ 53 HUXLEY RD. | 660 08840 R1 / 37 | 128,000 119,000 247,000 | | 247,000 | | | 1 | 0.00 15,736.37 8,048.50 |
| 11 | 124 13 | 85X117 2S-F-2AG .2283 AC | 2 | GOVENDER, MUNSAMY D 59 HUXLEY RD METUCHEN, NJ 59 HUXLEY RD. | 08840 R1 / 37 | 125,000 230,000 355,000 | | 355,000 | | | 1 | 0.00 22,617.05 11,567.68 |
| 12 | 124 14 | 112X90 AVG 1S-F-R-2AG .2314 AC | 2 | SRIVASTAVA, PRATEEK & ROBERTS, MALA 65 HUXLEY RD METUCHEN, NJ 65 HUXLEY RD. | 672 08840 R1 / 37 | 125,000 135,000 260,000 | | 260,000 | | | 1 | 0.00 16,564.60 8,472.10 |
| 13 | 124 43 | 65X150 2S-F-CL 2853 SF 43.01 .2238 AC | 2 | GWOZDZ, KEITH & KATHLEEN 125 HILLSIDE AVE METUCHEN, NJ 125 HILLSIDE AVE. | 660 08840 R1 / 37 | 123,000 189,000 312,000 | | 312,000 | | | 1 | 0.00 19,877.52 10,166.52 |
| 14 | 124 44 | 80X150 1.5S-F-F-1AG .2755 AC | 2 | NAWROCKY, ANYA & SKORATKO, BOHDAN 127 HILLSIDE AVE METUCHEN, NJ 127 HILLSIDE AVE. | 660 08840 R1 / 37 | 133,900 122,100 256,000 | | 256,000 | | | 2 | 0.00 19,737.36 10,094.83 |
| Page Totals | | | | V1 250 | W1 250 | 1,627,700 1,817,400 | 0 | 3,445,100 | | | | Block: 124 Lot: 44 |

| 1 | 2 | 3 | 4 | 5 | 6 | 7 | 8 | 9 | 10 | 11 | | |
|-------------|---|---|---------------|--|---|-------------------------------|---------------------------|----------------------|------------------------------|-------------------------|--------------|---|
| Line | Block No Lot No. Qualification Account # | Land Dimensions Building Description Additional Lots Acreage | Prop Class | Owner's Name Address City State Property Location | Billing Code Zip Code Zoning/Tax Map Pg | Value | Exemptions Code Amount | Net Taxable Value | Deductions Code No Owners | Special Tax Codes | Num Units | Deduction Amt 2022 Tax 2023 1st |
| | | | | | | Land Improvemnt Total | | | | | | |
| 1 | 124 47 | 100X175 2S-F-L-UG 55 .4017 AC | 2 | SINGHAL, SOURABH & JHUMUR MANGLIK 20 RECTOR ST METUCHEN, NJ 20 RECTOR ST. | 08840 R1 / 37 | 150,000 194,100 344,100 | | 344,100 | | | 1 | 0.00 20,514.62 10,492.37 |
| 2 | 124 48 | 97X150 2S-S-0-1UG .3340 AC | 2 | MERSON, DENNIS & PATRICIA 129 HILLSIDE AVE METUCHEN NJ 129 HILLSIDE AVE. | 08840 R1 / 37 | 142,000 86,000 228,000 | | 228,000 | | | 1 | 0.00 14,525.88 7,429.38 |
| 3 | 124 49.01 | 70X150 2S-F-S-1AG .2410 AC | 2 | LEAZER, JOHNNIE L, JR 145 HILLSIDE AVE METUCHEN, NJ 145 HILLSIDE AVE. | 660 08840 R1 / 37 | 128,000 112,000 240,000 | | 240,000 | | | 1 | 0.00 15,290.40 7,820.40 |
| 4 | 124 51.03 | 136X158 1.5S-F-F-2AG .4933 AC | 2 | ZANIEWSKI, RAYMOND & CHRISTINA 39 RAYLE CT METUCHEN NJ 39 RAYLE CT. | 08840 R1 / 37 | 161,100 125,300 286,400 | | 286,400 | | | 2 | 0.00 18,246.54 9,332.34 |
| 5 | 124 51.061 | 92 X 186 AVG DEMO 2021 .3696 AC | 1 | HOMELAND DEVELOPERS LLC 1914 OAK TREE RD EDISON, NJ 27 RAYLE CT. | 08820 R1 / 37 | 146,900 0 146,900 | | 146,900 | | | 1 | 0.00 10,792.47 5,519.90 |
| 6 | 124 51.062 | 77 X 134 .2369 AC | 1 | HOMELAND DEVELOPERS LLC 1914 OAK TREE RD EDISON, NJ 23 RAYLE CT. | 08820 / | 126,800 0 126,800 | | 126,800 | | | | 0.00 0.00 |
| 7 | 124 52.01 | 57X326 AVG 2S-F-O-2UG .4266 AC | 2 | GRIFFIN, CAROL SUE-TRUSTEE 34 RECTOR PLACE METUCHEN, NJ 34 RECTOR ST. | 08840 R1 / 37 | 105,000 155,000 260,000 | | 260,000 | | | 1 | 0.00 16,564.60 8,472.10 |
| 8 | 124 52.031 | 18805 SF 3S-F-L-2UG .4317 AC | 2 | CLARKSON, CHARLES & ELLEN 38 RECTOR ST. METUCHEN, NJ 38 RECTOR ST. | 2885 08840 / | 117,000 202,900 319,900 | | 319,900 | | | 1 | 0.00 20,380.83 10,423.95 |
| 9 | 124 54 | 66X250 2S-F-L-2UG .3788 AC | 2 | SZAP, MATTHEW C & CATHERINE T 48 RECTOR ST METUCHEN, NJ 48 RECTOR ST. | 08840 R1 / 37 | 110,000 190,000 300,000 | | 300,000 | | | 1 | 0.00 19,113.00 9,775.50 |
| 10 | 124 57 | 130X216 AVG 2S-F-L-2UG .6446 AC | 2 | AVGERAKIS, WILLIAM & MCLURE, BETHANY 44 RECTOR ST METUCHEN NJ 44 RECTOR ST. | 08840 R1 / 37 | 170,400 181,600 352,000 | | 352,000 | | | 1 | 0.00 22,425.92 11,469.92 |
| 11 | 124 58.01 | 26,716 SF 2S-F-O-2AG .0006 AC | 2 | TESTA, KEITH A. & LAURA A. 138 HIGHLAND AVE. METUCHEN, NJ 138 HIGHLAND AVE | 08840 / | 152,000 228,000 380,000 | | 380,000 | | | 1 | 0.00 24,209.80 12,382.30 |
| 12 | 124 59 | 70X195 AVG 2S-B-L-2UG .3134 AC | 2 | FEUER, MARK D & ELIZABETH J 144 HIGHLAND AVE METUCHEN, NJ 144 HIGHLAND AVE. | 08840 R1 / 37 | 125,000 210,000 335,000 | | 335,000 | | | 1 | 0.00 21,342.85 10,915.98 |
| 13 | 124 60 | 54X150 .1860 AC | 1 | GRIFFIN & GRIFFIN PTSHP. 34 RECTOR STREET METUCHEN, NJ 24 RECTOR ST. | 08840 R1 / 37 | 101,900 0 101,900 | | 101,900 | | | 1 | 0.00 6,492.05 3,320.42 |
| 14 | 124 62 | 80X150 AVG 1S-F-R-2AG 51.07 .2755 AC | 2 | DEVARAJAN, GIRIDHAR & HEMA 31 RAYLE CT METUCHEN, NJ 31 RAYLE CT. | 660 08840 R1 / 37 | 130,500 185,700 316,200 | | 316,200 | | | 1 | 0.00 20,145.10 10,303.38 |
| Page Totals | | | | | | 1,866,600 1,870,600 | 0 | 3,737,200 | | | | Block: 124 Lot: 62 |

| 1 | 2 | 3 | 4 | 5 | 6 | 7 | 8 | 9 | 10 | 11 | | |
|-------------|---|---|---------------|---|---|-------------------------------|---------------------------|----------------------|------------------------------|-------------------------|--------------|---|
| Line | Block No Lot No. Qualification Account # | Land Dimensions Building Description Additional Lots Acreage | Prop Class | Owner's Name Address City State Property Location | Billing Code Zip Code Zoning/Tax Map Pg | Value | Exemptions Code Amount | Net Taxable Value | Deductions Code No Owners | Special Tax Codes | Num Units | Deduction Amt 2022 Tax 2023 1st |
| | | | | | | Land Improvemnt Total | | | | | | |
| 1 | 124 63 | 100X129 AVG 1S-F-R-1AG .2961 AC | 2 | ANDRIANOPOULOS, ANTHONY & DEBRA A 35 RAYLE CT METUCHEN, NJ 35 RAYLE CT. | A 660 08840 R1 / 37 | 136,500 134,000 270,500 | | 270,500 | | | 1 | 0.00 17,233.56 8,814.25 |
| 2 | 124.01 20 | 79X125 AVG 2S-F-2-2AG .2267 AC | 2 | SILVER, STANLEY J & MARILYN H 22 RAYLE CT METUCHEN NJ 22 RAYLE CT. | 660 08840 R1 / 37 | 125,400 119,600 245,000 | | 245,000 | | | 1 | 0.00 15,608.95 7,983.33 |
| 3 | 124.01 21 | 80X125 2S-F-L-2AG .2296 AC | 2 | PATTERSON, JAMES B & SANDRA A 26 RAYLE CT METUCHEN, NJ 26 RAYLE CT. | A 08840 R1 / 37 | 126,000 151,000 277,000 | | 277,000 | | | 1 | 0.00 17,647.67 9,026.05 |
| 4 | 124.01 22 | 100X140 AVG 2S-F-L-2AG .3214 AC | 2 | STEIN, NEIL & MICHELLE 30 RAYLE CT METUCHEN, NJ 30 RAYLE CT. | 2885 08840 R1 / 37 | 126,300 141,700 268,000 | | 268,000 | | | 1 | 0.00 17,074.28 8,732.78 |
| 5 | 124.01 23 | 100X142 AVG 2S-F-L-2AG .3260 AC | 2 | DERMAN, HARRIET E 34 RAYLE CT METUCHEN, NJ 34 RAYLE CT. | 08840 R1 / 37 | 140,200 163,800 304,000 | | 304,000 | | | 1 | 0.00 19,367.84 9,905.84 |
| 6 | 124.01 24 | 115X110 AVG 2S-F-L-2AG .2904 AC | 2 | REGAN, THOMAS J & MARGARET 40 RAYLE CT METUCHEN, NJ 40 RAYLE CT. | 08840 R1 / 37 | 133,000 152,000 285,000 | | 285,000 | V1 1 | | 1 | 250.00 17,907.35 9,161.73 |
| 7 | 124.01 25 | 73X160 AVGG 2S-F-S-2AG .2681 AC | 2 | 153 HILLSIDE AVENUE LLC 32 WEST 40TH ST, #5K NEW YORK, NY 153 HILLSIDE AVE. | 10018 R1 / 37 | 133,000 162,000 295,000 | | 295,000 | | | 1 | 0.00 18,794.45 9,612.58 |
| 8 | 124.02 1 | 70X160 AVG 1S-F-R-1AG 3 .2571 AC | 2 | PLEASANT PLACE PROPERTIES LLC 104 NORCROSS AVE STE A METUCHEN, NJ 2 PLEASANT PL. | 08840 R1 / 35 | 95,000 115,000 210,000 | | 210,000 | | | 1 | 0.00 13,379.10 6,842.85 |
| 9 | 124.02 5 | 50X160 1S-F-R .1837 AC | 2 | RAMPARTAP, CHRISTOPHER & AMBROISE,O 4 PLEASANT PLACE METUCHEN NJ 4 PLEASANT PL. | 660 08840 R1 / 35 | 90,000 100,000 190,000 | | 190,000 | | | 1 | 0.00 12,104.90 6,191.15 |
| 10 | 124.02 7 | 50X160 1S-F-R-1UG .1837 AC | 2 | MANZA, MARGARET G 6 PLEASANT PLACE METUCHEN, NJ 6 PLEASANT PL. | 660 08840 R1 / 35 | 85,400 56,700 142,100 | | 142,100 | | | 1 | 0.00 8,811.09 4,506.51 |
| 11 | 124.02 9 | 82X150 1.5S-F-F-2AG 11.01 .2824 AC | 2 | GROSSMAN, ALAN & EATON, WENDOLYN 10 PLEASANT PLACE METUCHEN, NJ 10 PLEASANT PL. | 08840 R1 / 35 | 135,000 107,000 242,000 | | 242,000 | | | 1 | 0.00 15,417.82 7,885.57 |
| 12 | 124.02 16 | 78X155 AVG 2S-F-2G 4708 SF .2775 AC | 2 | ZHANG, JIAHUI 100 HILLSIDE AVE METUCHEN, NJ 100 HILLSIDE AVE. | 672 08840 R1 / 35 | 135,000 316,000 451,000 | | 451,000 | | | 1 | 0.00 28,733.21 14,695.84 |
| 13 | 124.02 18 | 105X312 2S-F-L-1UG .7521 AC | 2 | MUNDY, LINDALEE R. 104 HILLSIDE AVE METUCHEN, NJ 104 HILLSIDE AVE. | 08840 R1 / 35 | 147,000 103,000 250,000 | | 250,000 | | | 1 | 0.00 15,927.50 8,146.25 |
| 14 | 124.02 22 | 136X304 AVG 2S-F-L-1UG 24,26,27 .9491 AC | 2 | MILLER, TRACY E 116 HILLSIDE AVENUE METUCHEN, NJ 116 HILLSIDE AVE. | 08840 R1 / 38 | 143,000 147,000 290,000 | | 290,000 | | | 1 | 0.00 18,475.90 9,449.65 |
| Page Totals | | | | V1 250 | | 1,750,800 1,968,800 | 0 | 3,719,600 | | | | Block: 124.02 Lot: 22 |

| 1 | 2 | 3 | 4 | 5 | 6 | 7 | 8 | 9 | 10 | 11 | | |
|-------------|---|---|---------------|--|---|-----------------------------------|---------------------------|----------------------|------------------------------|-------------------------|--------------|---|
| Line | Block No Lot No. Qualification Account # | Land Dimensions Building Description Additional Lots Acreage | Prop Class | Owner's Name Address City State Property Location | Billing Code Zip Code Zoning/Tax Map Pg | Value | Exemptions Code Amount | Net Taxable Value | Deductions Code No Owners | Special Tax Codes | Num Units | Deduction Amt 2022 Tax 2023 1st |
| | | | | | | Land Improvemnt Total | | | | | | |
| 1 | 124.02 28 | 100X292 1S-F-R-1AG .6703 AC | 2 | GRAYZEL, JAN & RONALD 124 HILLSIDE AVE METUCHEN, NJ 124 HILLSIDE AVE. | 08840 R1 / 38 | 130,000 156,200 286,200 | | 286,200 | | | 1 | 0.00 19,431.55 9,938.43 |
| 2 | 124.02 32.02 | 103X168 AVG 2S-F-BG1 41.01,42 .3972 AC | 2 | BARRON, ALFRED & FLYNN, JANIS 150 HILLSIDE AVE. METUCHEN, NJ 150 HILLSIDE AVE. | 08840 R1 / 38 | 145,000 150,000 295,000 | | 295,000 | | | 1 | 0.00 18,794.45 9,612.58 |
| 3 | 124.02 41.05 | 109X121 AVG 1S-CB-R-1AG .3028 AC | 2 | ALANDI, SWEETLY & EFFENDI, APRILI 170 HILLSIDE AVENUE METUCHEN NJ 170 HILLSIDE AVE. | 660 00840 R1 / 0038 | 135,300 118,000 253,300 | | 253,300 | | | 1 | 0.00 16,137.74 8,253.78 |
| 4 | 124.02 43 | 110X145 AVG 2S-F 41.04 .3662 AC | 2 | NUSSBAUM, JONATHAN & WARMAN, MELISSA 152 HILLSIDE AVENUE METUCHEN, NJ 152 HILLSIDE AVE. | 660 08840 R1 / 38 | 145,700 124,300 270,000 | | 270,000 | | | 1 | 0.00 17,201.70 8,797.95 |
| 5 | 124.02 54 | 6.679 ACRES CB 6.6790 AC | 15D | CENTENARY METHODIST CHURCH 200 HILLSIDE AVE METUCHEN, NJ 200 HILLSIDE AVE. | 08840 / | 800,000 1,600,000 2,400,000 | | *Exempt* | | | 1 | 0.00 0.00 0.00 |
| 6 | 124.02 55 | 122X283 AVG 2S-F-L, 1.5S-F-F .7926 AC | 2 | MUDALEL, MICHAEL & CONSTANCE 136 HILLSIDE AVE METUCHEN, NJ 134-136 HILLSIDE AVE. | 660 08840 R1 / 38 | 154,000 136,000 290,000 | | 290,000 | | | 1 | 0.00 18,475.90 9,449.65 |
| 7 | 124.02 56 | 76X200 AVG 2S-F-2-2AG .3489 AC | 2 | THAKURIAH, P & HANHART, C 140 HILLSIDE AVE METUCHEN, NJ 140 HILLSIDE AVE. | 660 08840 R1 / 38 | 150,000 145,000 295,000 | | 295,000 | | | 1 | 0.00 18,794.45 9,612.58 |
| 8 | 125.01 1 | 165X110 AVG 2S-B-L 2 .4167 AC | 2 | MEWAWALA, RUCHIR D & SONAL R 111 CLARENDON CT METUCHEN, NJ 111 CLARENDON CT. | 660 08840 R1 / 36 | 135,000 145,000 280,000 | | 280,000 | | | 1 | 0.00 17,838.80 9,123.80 |
| 9 | 125.01 3 | 74X120 1.5S-F-F-1AG 4.01 .2039 AC | 2 | CALUORI, PAUL G & BETTINA R 107 CLARENDON CT METUCHEN, NJ 107 CLARENDON CT. | 2885 08840 R1 / 36 | 121,000 110,000 231,000 | | 231,000 | | | 1 | 0.00 14,717.01 7,527.14 |
| 10 | 125.01 4.02 | 82X120 2S-F-L-2AG 5.01 .2259 AC | 2 | SHETTY, YOGESH & CHAITHRA 99 CLARENDON CT METUCHEN, NJ 99 CLARENDON CT. | 660 08840 R1 / 36 | 125,000 140,000 265,000 | | 265,000 | | | 1 | 0.00 16,883.15 8,635.03 |
| 11 | 125.01 5.02 | 93X120 2S-F-CL 2G 6,7.01 .2562 AC | 2 | CYRAN, MICHAEL & CORDARO, JACQUELINE 91 CLARENDON CT METUCHEN NJ 91 CLARENDON CT. | 660 08840 R1 / 36 | 130,000 195,000 325,000 | | 325,000 | | | 1 | 0.00 20,705.75 10,590.13 |
| 12 | 125.01 7.02 | 90X120 1.5SF1G 8.01 .2479 AC | 2 | CHALFIN, ROBERT J & DEBORAH A 83 CLARENDON CT. METUCHEN, NJ 83 CLARENDON CT. | 660 08840 / | 130,000 160,000 290,000 | | 290,000 | | | 1 | 0.00 18,475.90 9,449.65 |
| 13 | 125.01 8.02 | 73X120 1.5S-F-F-1AG 9.01 .2011 AC | 2 | JOHNSTONE, RICHARD & ASTURIAS, YOLANDA 77 CLARENDON CT METUCHEN, NJ 77 CLARENDON CT. | 08840 R1 / 36 | 120,000 135,000 255,000 | | 255,000 | | | 1 | 0.00 16,246.05 8,309.18 |
| 14 | 125.01 9.02 | 92X120 1S-F-R-2AG 10,11.01 .2534 AC | 2 | LEE, HYUN & KIM, SARANG 71 CLARENDON COURT METUCHEN, NJ 71 CLARENDON CT. | 08840 R1 / 36 | 127,500 242,500 370,000 | | 370,000 | | | 1 | 0.00 23,572.70 12,056.45 |
| Page Totals | | | | | | 1,748,500 1,957,000 | 0 | 3,705,500 | | | | Block: 125.01 Lot: 9.02 |

| 1 | 2 | 3 | 4 | 5 | 6 | 7 | 8 | 9 | 10 | 11 | | |
|-------------|---|---|---------------|--|---|-------------------------------|---------------------------|----------------------|------------------------------|-------------------------|--------------|---|
| Line | Block No Lot No. Qualification Account # | Land Dimensions Building Description Additional Lots Acreage | Prop Class | Owner's Name Address City State Property Location | Billing Code Zip Code Zoning/Tax Map Pg | Value | Exemptions Code Amount | Net Taxable Value | Deductions Code No Owners | Special Tax Codes | Num Units | Deduction Amt 2022 Tax 2023 1st |
| | | | | | | Land Improvemnt Total | | | | | | |
| 1 | 125.01 11.02 | 75X120 1.5SST1G 12.01 .2066 AC | 2 | REHORN, ANDREW W. & KATHRYN A. 65 CLARENDON CT. METUCHEN NJ 65 CLARENDON CT. | 08840 / / | 121,500 98,300 219,800 | | 219,800 | | | 1 | 0.00 14,003.46 7,162.18 |
| 2 | 125.01 12.02 | 80X120 1S-B-R-2UG 13 .2204 AC | 2 | BERG, PAUL JR. 59 CLARENDON CT METUCHEN NJ 59 CLARENDON CT. | 08840 R1 / 36 | 124,000 96,000 220,000 | | 220,000 | V1 2 | | 1 | 250.00 13,766.20 7,043.70 |
| 3 | 125.01 14 | 60X111 2S-F-CL 1824 SF .1529 AC | 2 | GOLDSTONE, ANDREW & DEWITT, ANNE 39 CLARENDON CT METUCHEN, NJ 39 CLARENDON CT. | 660 08840 R1 / 36 | 110,000 200,000 310,000 | | 310,000 | | | 1 | 0.00 19,750.10 10,101.35 |
| 4 | 125.01 15 | 118X70 AVG 2SSL2UG 2180SF .1896 AC | 2 | CHINCHAR, CRAIG M & MELISSA H 37 CLARENDON COURT METUCHEN, NJ 37 CLARENDON CT. | 08840 R1 / 36 | 112,000 118,000 230,000 | | 230,000 | | | 1 | 0.00 14,653.30 7,494.55 |
| 5 | 125.01 20 | 61X122 2SFO1UG 2624SF .1708 AC | 2 | KRIEGER, STEPHANIE & JONATHAN 33 CLARENDON CT METUCHEN, NJ 33 CLARENDON CT. | 672 08840 R1 / 36 | 110,000 210,000 320,000 | | 320,000 | | | 1 | 0.00 20,387.20 10,427.20 |
| 6 | 125.01 22 | 59X112 2S-F-L-1UG .1517 AC | 2 | GAWDIAK, ADRIAN & LEW, KHRISTINA 29 CLARENDON CT METUCHEN, NJ 29 CLARENDON CT. | 672 08840 R1 / 36 | 108,000 117,000 225,000 | | 225,000 | | | 1 | 0.00 14,334.75 7,331.63 |
| 7 | 125.01 25 | 59X117 AVG 2S-F-1G 1912 SF .1585 AC | 2 | LEBER, MICHAEL & RACHEL 25 CLARENDON CT METUCHEN, NJ 25 CLARENDON CT. | 672 08840 R1 / 36 | 108,000 102,000 210,000 | | 210,000 | | | 1 | 0.00 13,379.10 6,842.85 |
| 8 | 125.01 28 | 60X124 1.5-S-O-2UG .1708 AC | 2 | LISCOW, WENDY E & POLLARD, MICHAEL 21 CLARENDON CT METUCHEN NJ 21 CLARENDON CT. | 660 08840 R1 / 36 | 97,200 93,700 190,900 | | 190,900 | | | 1 | 0.00 15,927.50 8,146.25 |
| 9 | 125.01 29 | 60X140 2S-S-O-1UG .1928 AC | 2 | PETROPOULOS, PETER & COUVADELLI, B 76 RECTOR ST METUCHEN, NJ 76 RECTOR ST. | 672 08840 R1 / 36 | 117,000 153,000 270,000 | | 270,000 | | | 1 | 0.00 17,201.70 8,797.95 |
| 10 | 125.01 29.01 | 60X135 2S-B-E-2UG .1860 AC | 2 | FRICKE, WILLIAM M & KARA S 1 CLARENDON COURT METUCHEN, NJ 1 CLARENDON CT. | 2885 08840 R1 / 36 | 115,000 153,400 268,400 | | 268,400 | | | 1 | 0.00 17,099.76 8,745.81 |
| 11 | 125.01 31 | 57X140 2S-F-L .1832 AC | 2 | ALLEGRI, BUENA A & LUIS E 80 RECTOR ST METUCHEN, NJ 80 RECTOR ST. | 660 08840 R1 / 36 | 115,000 53,000 168,000 | | 168,000 | | | 1 | 0.00 10,703.28 5,474.28 |
| 12 | 125.01 32 | 60X75 2S-F-L .1033 AC | 2 | TREVIDIC, OLIVIER 84 RECTOR ST METUCHEN, NJ 84 RECTOR ST. | 660 08840 R1 / 36 | 90,100 69,900 160,000 | | 160,000 | | | 1 | 0.00 10,193.60 5,213.60 |
| 13 | 125.01 33 | 68X139 AVG 2S-F-O-2UG .2170 AC | 2 | LISENO, KATHERINE J 31 EDGEWOOD RD EDISON NJ 92 RECTOR ST. | 08820 R1 / 36 | 123,300 89,100 212,400 | | 212,400 | | | 2 | 0.00 13,532.00 6,921.05 |
| 14 | 125.01 38 | 11940 SQ.FT. 2S-F-CL 3320 SF .2741 AC | 2 | LANDAURE, CARLOS A 387 MIDDLESEX AVE METUCHEN, NJ 387 MIDDLESEX AVE. | 660 08840 R1 / 36 | 115,700 177,500 293,200 | | 293,200 | | | 1 | 0.00 18,679.77 9,553.93 |
| Page Totals | | | V1 250 | | | 1,566,800 1,730,900 | 0 | 3,297,700 | | | | Block: 125.01 Lot: 38 |

| 1 | 2 | 3 | 4 | 5 | 6 | 7 | 8 | 9 | 10 | 11 | | |
|-------------|---|---|---------------|--|---|-------------------------------|---------------------------|----------------------|------------------------------|-------------------------|--------------|---|
| Line | Block No Lot No. Qualification Account # | Land Dimensions Building Description Additional Lots Acreage | Prop Class | Owner's Name Address City State Property Location | Billing Code Zip Code Zoning/Tax Map Pg | Value | Exemptions Code Amount | Net Taxable Value | Deductions Code No Owners | Special Tax Codes | Num Units | Deduction Amt 2022 Tax 2023 1st |
| | | | | | | Land Improvemnt Total | | | | | | |
| 1 | 125.01 39.04 | 107X140 AVG 2S-F-L-2AG .3439 AC | 2 | TARIQ, HUMAIRA & AZIM, ZUBAIR 345 MIDDLESEX AVE METUCHEN, NJ 345 MIDDLESEX AVE. | 660 08840 R1 / 36 | 120,000 180,000 300,000 | | 300,000 | | | 1 | 0.00 19,113.00 9,775.50 |
| 2 | 125.01 39.05 | 107X133 2S-F-L .3267 AC | 2 | KELLY, KEVIN, JR & ANGELA M 335 MIDDLESEX AVE METUCHEN, NJ 335 MIDDLESEX AVE. | 660 08840 R1 / 36 | 127,000 158,000 285,000 | | 285,000 | | | 1 | 0.00 18,157.35 9,286.73 |
| 3 | 125.01 39.06 | 117X137 2S-F-L-2AG .3680 AC | 2 | ZHANG, MICHAEL & TSE, YIK WAI 65 STIRLING CT METUCHEN, NJ 65 STIRLING CT. | 660 08840 R1 / 36 | 125,000 200,000 325,000 | | 325,000 | | | 1 | 0.00 20,705.75 10,590.13 |
| 4 | 125.01 39.07 | 102X137 2SFL2AG 2460SF .3208 AC | 2 | FIEBERT, MARK & MADELYN 57 STIRLING COURT METUCHEN, NJ 57 STIRLING CT. | 08840 R1 / 36 | 130,000 200,000 330,000 | | 330,000 | | | 1 | 0.00 21,024.30 10,753.05 |
| 5 | 125.01 40.01 | 90X130 1S-F-R-2AG 53 .2686 AC | 2 | HO, PETER L & STILES, AMBER S 48 STIRLING COURT METUCHEN, NJ 48 STIRLING CT. | 660 08840 R1 / 36 | 132,300 202,000 334,300 | | 334,300 | | | 1 | 0.00 21,298.25 10,893.17 |
| 6 | 125.01 40.02 | 80X130 2S-F-S-2AG 53.01 .2388 AC | 2 | DUDHNATH, STACY T. 40 STIRLING CT. METUCHEN, NJ 40 STIRLING CT. | 08840 R1 / 36 | 130,000 137,000 267,000 | | 267,000 | | | 1 | 0.00 17,010.57 8,700.20 |
| 7 | 125.01 40.03 | 80X130 2S-F-L-2AG .2388 AC | 2 | LANTON, DAVID J & LEA A 32 STIRLING COURT METUCHEN, NJ 32 STIRLING CT. | 660 08840 R1 / 36 | 130,000 182,000 312,000 | | 312,000 | | | 1 | 0.00 19,877.52 10,166.52 |
| 8 | 125.01 40.04 | 85X130 2S-F-L-2AG .2537 AC | 2 | JAHN, ROBERT W 24 STIRLING CT METUCHEN NJ 24 STIRLING CT. | 08840 R1 / 36 | 130,200 153,800 284,000 | | 284,000 | | | 1 | 0.00 18,093.64 9,254.14 |
| 9 | 125.01 40.05 | 101X101 2S-F-L-2AG .2342 AC | 2 | KALLMAN, DAVID K & RENA Z 1 STIRLING CT METUCHEN NJ 1 STIRLING CT. | 08840 R1 / 36 | 123,000 177,000 300,000 | | 300,000 | | | 1 | 0.00 19,113.00 9,775.50 |
| 10 | 125.01 40.07 | 82X140 1S-F-R-2UG 1932 54 .2635 AC | 2 | MASTURZO, MATTHEW J & RACHAEL 49 STIRLING CT METUCHEN, NJ 49 STIRLING CT. | 660 08840 R1 / 36 | 140,000 115,000 255,000 | | 255,000 | | | 1 | 0.00 16,246.05 8,309.18 |
| 11 | 125.01 40.08 | 75X140 2S-F-2AG 54.01 .2410 AC | 2 | EPSTEIN, DOROTHY 41 STIRLING CT METUCHEN NJ 41 STIRLING CT. | 08840 R1 / 36 | 120,000 180,000 300,000 | | 300,000 | | | 1 | 0.00 19,113.00 9,775.50 |
| 12 | 125.01 40.10 | 75X138 2S-F-L-2AG .2376 AC | 2 | TRAMONTIN, MONICA L 33 STIRLING CT METUCHEN, NJ 33 STIRLING CT. | 660 08840 R1 / 36 | 115,000 180,000 295,000 | | 295,000 | | | 1 | 0.00 18,794.45 9,612.58 |
| 13 | 125.01 40.11 | 78X138 2S-F-L-2AG .2471 AC | 2 | SPERA, PAUL A. & CATHERINE D. 31 STIRLING CT. METUCHEN, NJ 31 STIRLING CT. | 660 08840 R1 / 36 | 129,000 212,000 341,000 | | 341,000 | | | 1 | 0.00 21,725.11 11,111.49 |
| 14 | 125.01 40.12 | 101X140 AVG 2S-F-L-2AG .3246 AC | 2 | MATTHES, GEORGE W & CRISTINA M 17 STIRLING CT METUCHEN, NJ 17 STIRLING CT. | 672 08840 R1 / 36 | 147,000 228,000 375,000 | | 375,000 | | | 1 | 0.00 23,891.25 12,219.38 |
| Page Totals | | | | | | 1,798,500 2,504,800 | 0 | 4,303,300 | | | | Block: 125.01 Lot: 40.12 |

| 1 | 2 | 3 | 4 | 5 | 6 | 7 | 8 | 9 | 10 | 11 | | |
|-------------|---|---|---------------|--|---|-------------------------------|---------------------------|----------------------|------------------------------|-------------------------|--------------|---|
| Line | Block No Lot No. Qualification Account # | Land Dimensions Building Description Additional Lots Acreage | Prop Class | Owner's Name Address City State Property Location | Billing Code Zip Code Zoning/Tax Map Pg | Value | Exemptions Code Amount | Net Taxable Value | Deductions Code No Owners | Special Tax Codes | Num Units | Deduction Amt 2022 Tax 2023 1st |
| | | | | | | Land Improvemnt Total | | | | | | |
| 1 | 125.01 40.13 | 108X108 AVG 1S-F-R-2AG .2678 AC | 2 | HOANG, KIM 9 STIRLING CT METUCHEN, NJ 9 STIRLING CT. | 08840 R1 / 36 | 129,000 125,000 254,000 | | 254,000 | | | 1 | 0.00 16,182.34 8,276.59 |
| 2 | 125.01 41.02 | 60X165 2S-F-L-1UG .2273 AC | 2 | FENTON, JOSEPH & EILEEN 275 GROVE AVE METUCHEN, NJ 275 GROVE AVE. | 660 08840 R1 / 36 | 115,000 105,000 220,000 | | 220,000 | | | 1 | 0.00 14,016.20 7,168.70 |
| 3 | 125.01 41.03 | 60X166 2S-F-L .2287 AC | 2 | DONATO, FRANCIS J II & KANE, KATHLEEN 273 GROVE AVE METUCHEN, NJ 273 GROVE AVE. | 08840 R1 / 36 | 110,000 92,000 202,000 | | 202,000 | | | 1 | 0.00 12,869.42 6,582.17 |
| 4 | 125.01 41.06 1868SQFT | 67X144 AVG 1.5S-F-F .2215 AC | 2 | GREEN, DAVID MARK & MARIA, DIANNA 277 GROVE AVE METUCHEN, NJ 277 GROVE AVE. | 08840 R2 / 36 | 111,000 67,000 178,000 | | 178,000 | | | 1 | 0.00 11,340.38 5,800.13 |
| 5 | 125.01 41.07 | 100X120 AVG 2S-F-L-2AG 3200 41.08 .2755 AC | 2 | MOSKOWITZ, BEATRICE R 279 MIDDLESEX AVE METUCHEN, NJ 279 MIDDLESEX AVE. | 08840 R1 / 36 | 105,000 135,000 240,000 | | 240,000 | | | 1 | 0.00 15,290.40 7,820.40 |
| 6 | 125.01 42.01 | 97X211 2.5S-F-L-1UG 42.02 .4699 AC | 2 | SHARMA, RAJESH & NEERJA 379 MIDDLESEX AVE METUCHEN, NJ 379 MIDDLESEX AVE. | 660 08840 R1 / 36 | 139,300 150,500 289,800 | | 289,800 | | | 1 | 0.00 18,463.16 9,443.13 |
| 7 | 125.01 43 | 60X143 2S-F-O-1UG .1970 AC | 2 | CHEN, LIBO 271 GROVE AVE METUCHEN, NJ 271 GROVE AVE. | 6225 08840 R1 / 36 | 105,000 85,800 190,800 | | 190,800 | | | 1 | 0.00 11,531.51 5,897.89 |
| 8 | 125.01 46 | 70X224 AVG 2S-S-L-1AG .3600 AC | 2 | POANDL, THOMAS M. & DEBORAH R. 375 MIDDLESEX AVE METUCHEN, NJ 375 MIDDLESEX AVE. | 2885 08840 R1 / 36 | 126,000 86,000 212,000 | | 212,000 | | | 1 | 0.00 13,506.52 6,908.02 |
| 9 | 125.01 49 | 75X250 1.5S-F-F-1UG .4304 AC | 2 | GREENHOUSE, MICHAEL L & GHIRADELLA, L A 367 MIDDLESEX AVE METUCHEN, NJ 367 MIDDLESEX AVE. | 08840 R1 / 36 | 114,100 80,000 194,100 | | 194,100 | | | 1 | 0.00 12,366.11 6,324.75 |
| 10 | 125.01 52.01 | 90X166 2SF2G .3430 AC | 2 | ALIWALAS, JOSEPH J & LAM, SULING 349 MIDDLESEX AVENUE METUCHEN, NJ 349 MIDDLESEX AVE. | 660 08840 / | 130,000 290,000 420,000 | | 420,000 | | | 1 | 0.00 26,758.20 13,685.70 |
| 11 | 125.01 52.02 | 90X153 IRREG. 2SF2G .0000 AC | 2 | LIFTON, JONATHAN T & PAULA C 353 MIDDLESEX AVE METUCHEN, NJ 353 MIDDLESEX AVE. | 08840 / | 140,000 269,000 409,000 | | 409,000 | | | 1 | 0.00 26,057.39 13,327.27 |
| 12 | 125.01 52.03 | 94X250 IRREG. 2SF .0000 AC | 2 | BANKER, CATHLENE Y. & SMITH, J. M. 359 MIDDLESEX AVENUE METUCHEN, NJ 359 MIDDLESEX AVE. | 660 08840 / M36 | 135,000 175,000 310,000 | | 310,000 | | | 1 | 0.00 19,750.10 10,101.35 |
| 13 | 125.01 55 | 60X136 AVG 2S-F-L-1UG .1873 AC | 2 | RUTTER, JOLIENNE & SCOTT 295 MIDDLESEX AVE METUCHEN, NJ 295 MIDDLESEX AVE. | 08840 R1 / 36 | 107,700 92,300 200,000 | | 200,000 | | | 1 | 0.00 12,742.00 6,517.00 |
| 14 | 125.01 56 | 80X120 2S-F-1AG .2204 AC | 2 | DE LOS SANTOS, GORKI & MARISOL 285 MIDDLESEX AVE METUCHEN, NJ 285 MIDDLESEX AVE. | 660 08840 R1 / 36 | 100,000 100,000 200,000 | | 200,000 | | | 1 | 0.00 12,742.00 6,517.00 |
| Page Totals | | | | | | 1,667,100 1,852,600 | 0 | 3,519,700 | | | | Block: 125.01 Lot: 56 |

| 1 | 2 | 3 | 4 | 5 | 6 | 7 | 8 | 9 | 10 | 11 | | |
|-------------|---|---|---------------|--|---|-------------------------------|---------------------------|----------------------|------------------------------|-------------------------|--------------|---|
| Line | Block No Lot No. Qualification Account # | Land Dimensions Building Description Additional Lots Acreage | Prop Class | Owner's Name Address City State Property Location | Billing Code Zip Code Zoning/Tax Map Pg | Value | Exemptions Code Amount | Net Taxable Value | Deductions Code No Owners | Special Tax Codes | Num Units | Deduction Amt 2022 Tax 2023 1st |
| | | | | | | Land Improvemnt Total | | | | | | |
| 1 | 125.02 10 | 60X129 1RR 1S-F-R-1AG 11 .1777 AC | 2 | GINGERY, JORDAN C & DEVIN 112 HUXLEY RD METUCHEN, NJ 112 HUXLEY RD. | 660 08840 R1 / 36 | 98,000 222,000 320,000 | | 320,000 | | | 1 | 0.00 20,387.20 10,427.20 |
| 2 | 125.02 12 | 70X121 1S-F-R-1AG .1944 AC | 2 | LIM, JEAN & KIM, HUNJONG 112 CLARENDON CT METUCHEN, NJ 112 CLARENDON CT. | 672 08840 R1 / 36 | 118,000 127,000 245,000 | | 245,000 | | | 1 | 0.00 15,608.95 7,983.33 |
| 3 | 125.02 13 | 75X121 1.5S-F-F-1AG .2083 AC | 2 | DECIBUS, JOSEPH M. 108 CLARENDON CT. METUCHEN, NJ 108 CLARENDON CT. | 597 08840 R1 / 36 | 121,500 103,600 225,100 | | 225,100 | | | 1 | 0.00 14,341.12 7,334.88 |
| 4 | 125.02 14 | 160X100 AVG 1S-F-R-2AG 15 .3673 AC | 2 | DALE, ANDREW & JULIE 102 CLARENDON CT METUCHEN, NJ 102 CLARENDON CT. | 672 08840 R1 / 36 | 144,400 195,000 339,400 | | 339,400 | | | 1 | 0.00 21,623.17 11,059.35 |
| 5 | 125.02 16 | 74X104 AVG 1S-F-R-2UG .1767 AC | 2 | STOLZ, DAVID S 37 BEVERLY CT. METUCHEN, NJ 37 BEVERLY CT. | 660 08840 R1 / 36 | 111,000 79,000 190,000 | | 190,000 | | | 1 | 0.00 12,104.90 6,191.15 |
| 6 | 125.02 17 | 66X91 1SFR1AG 1372SF .1379 AC | 2 | STANSKI, DAVID 33 BEVERLY CT. METUCHEN, N.J. 33 BEVERLY CT. | 08840 R1 / 36 | 100,300 96,100 196,400 | | 196,400 | V1 2 | | 1 | 250.00 12,262.64 6,274.69 |
| 7 | 125.02 18 | 90X80 1S-F-R-1AG .1653 AC | 2 | DOOLEY, JENNIFER 25 BEVERLY CT METUCHEN, NJ 25 BEVERLY CT. | 660 08840 R1 / 36 | 108,700 76,200 184,900 | | 184,900 | | | 1 | 0.00 11,779.98 6,024.97 |
| 8 | 125.02 19 | 70X110 2S-F-CL 3047 SF .1768 AC | 2 | GANDHI, ANKUR & GOEL, VIDHI 211 COPPERFIELD LANE METUCHEN, NJ 19 BEVERLY CT. | 660 08840 R1 / 36 | 150,000 235,000 385,000 | | 385,000 | | | 1 | 0.00 24,528.35 12,545.23 |
| 9 | 125.03 1.01 | 100X100 2S-F-CL 2768SF .2296 AC | 2 | BLANEY, JOSEPH J & TREMAIN, VANESSA D 147 HIGHLAND AVE METUCHEN, NJ 147 HIGHLAND AVE. | 660 08840 R1 / 36 | 122,000 148,000 270,000 | | 270,000 | | | 1 | 0.00 17,201.70 8,797.95 |
| 10 | 125.03 1.03 | 105X103 2S-F 1640 SF .2483 AC | 2 | LIPMAN, REBECCA E & FEUER, BENJAMIN A 60 RECTOR ST METUCHEN, NJ 60 RECTOR ST | 660 08840 R1 / 36 | 127,500 124,500 252,000 | | 252,000 | | | 1 | 0.00 16,054.92 8,211.42 |
| 11 | 125.03 2 | 103X110 2S-S-L-2AG 3,4,5 .2601 AC | 2 | ZHU, XIAOLONG & GUO, KAIZHU 68 RECTOR STREET METUCHEN, NJ 68 RECTOR ST. | 08840 R1 / 36 | 128,000 132,000 260,000 | | 260,000 | | | 1 | 0.00 16,564.60 8,472.10 |
| 12 | 125.03 6 | 90X110 2S-S-L-2UG 7,8,9 .2273 AC | 2 | MEZINIS, PETER & BALENOVIC, CATHY 18 CLARENDON CT METUCHEN, NJ 18 CLARENDON CT. | 08840 R1 / 36 | 122,900 74,900 197,800 | | 197,800 | | | 1 | 0.00 12,601.84 6,445.31 |
| 13 | 125.03 10 2140SQFT | 50X115 2S-S-L-1UG 11 .1320 AC | 2 | CARDILLO, JAMES & MELISSA 20 CLARENDON COURT METUCHEN, NJ 20 CLARENDON CT. | 660 08840 R1 / 36 | 99,400 141,000 240,400 | | 240,400 | | | 1 | 0.00 15,315.88 7,833.43 |
| 14 | 125.03 12 | 100X124 2S-F-CL 3100 SF 13,14,15 .2847 AC | 2 | GARDNER, JAMES & MADELINE 24 CLARENDON CT METUCHEN, NJ 24 CLARENDON CT. | 672 08840 R1 / 36 | 135,000 200,000 335,000 | | 335,000 | | | 1 | 0.00 21,342.85 10,915.98 |
| Page Totals | | | | V1 250 | | 1,686,700 1,954,300 | 0 | 3,641,000 | | | | Block: 125.03 Lot: 12 |

| 1 | 2 | 3 | 4 | 5 | 6 | 7 | 8 | 9 | 10 | 11 | | |
|-------------|---|---|---------------|---|---|-------------------------------|---------------------------|----------------------|------------------------------|-------------------------|--------------|---|
| Line | Block No Lot No. Qualification Account # | Land Dimensions Building Description Additional Lots Acreage | Prop Class | Owner's Name Address City State Property Location | Billing Code Zip Code Zoning/Tax Map Pg | Value | Exemptions Code Amount | Net Taxable Value | Deductions Code No Owners | Special Tax Codes | Num Units | Deduction Amt 2022 Tax 2023 1st |
| | | | | | | Land Improvemnt Total | | | | | | |
| 1 | 125.03 16.01 | 80X175 2S-F-L-1UG 16.02,17.01,17.02, .3214 AC | 2 | EMSLIE, CHARLES L, IV & JACLYN RAE 30 CLARENDON CT METUCHEN, NJ 30 CLARENDON CT. | 660 08840 R1 / 36 | 137,000 134,000 271,000 | | 271,000 | | | 1 | 0.00 17,265.41 8,830.54 |
| 2 | 125.03 19 | 78X140 2S-F-L-2AG .2507 AC | 2 | O'NEILL, CHRISTOPHER & LAURA 36 CLARENDON CT METUCHEN, NJ 36 CLARENDON CT. | 6225 08840 R1 / 36 | 130,000 170,000 300,000 | | 300,000 | | | 1 | 0.00 19,113.00 9,775.50 |
| 3 | 125.03 20 | 60X127 2.5S-B-F-1UG .1749 AC | 2 | GREENBERG, DAVID & MYRTLE, KIMBERLY 38 CLARENDON COURT METUCHEN, NJ 38 CLARENDON CT. | 660 08840 R1 / 36 | 113,000 108,000 221,000 | | 221,000 | | | 1 | 0.00 14,079.91 7,201.29 |
| 4 | 125.03 21 | 70X124 2S-B-L .1993 AC | 2 | MAHONEY, DENNIS & ELLEN 40 CLARENDON CT METUCHEN NJ 40 CLARENDON CT. | 08840 R1 / 36 | 120,000 165,000 285,000 | | 285,000 | | | 1 | 0.00 18,157.35 9,286.73 |
| 5 | 125.03 22 | 70X134 2S-F-L-2UG .2153 AC | 2 | FLEMING, GARY & THERESA 42 CLARENDON CT. METUCHEN, NJ 42 CLARENDON CT. | 660 08840 R1 / 36 | 123,000 104,000 227,000 | | 227,000 | | | 1 | 0.00 14,462.17 7,396.80 |
| 6 | 125.03 23 | 100X149 1S-B-R-2AG 24 .3421 AC | 2 | GUANLAO, RAINIER & KRISTY 46 CLARENDON CT METUCHEN, NJ 46 CLARENDON CT. | 672 08840 R1 / 36 | 142,000 133,000 275,000 | | 275,000 | | | 1 | 0.00 17,520.25 8,960.88 |
| 7 | 125.03 25 | 60X150 1.5S-2AG 2140SF .2066 AC | 2 | KORTEN, GREG & NICOLE 6 BEVERLY CT METUCHEN, NJ 6 BEVERLY CT. | 660 08840 R1 / 36 | 120,000 105,000 225,000 | | 225,000 | | | 1 | 0.00 14,334.75 7,331.63 |
| 8 | 125.03 26 | 70X120 2S-F-L-2AG 27.02 .1928 AC | 2 | GUSICK, ELLEN M 185 HIGHLAND AVE METUCHEN, NJ 185 HIGHLAND AVE. | 660 08840 R1 / 36 | 118,000 112,000 230,000 | | 230,000 | | | 1 | 0.00 14,653.30 7,494.55 |
| 9 | 125.03 27.01 | 70X120 2S-F-L 28.01 .1928 AC | 2 | BROOKS, ETHEL & HAQ, FARHAN 181 HIGHLAND AVE METUCHEN, NJ 181 HIGHLAND AVE. | 08840 R1 / 36 | 118,000 182,000 300,000 | | 300,000 | | | 1 | 0.00 19,113.00 9,775.50 |
| 10 | 125.03 28.02 | 60X120 1.5S-F-F-1UG 29.01 .1653 AC | 2 | CONTRERAS-QUINTANILLA,E&CONTRERAS,T 175 HIGHLAND AVE METUCHEN, NJ 175 HIGHLAND AVE. | 672 08840 R1 / 36 | 110,000 120,000 230,000 | | 230,000 | | | 1 | 0.00 14,653.30 7,494.55 |
| 11 | 125.03 29.02 | 80X120 1S-F-R-2AG 30.01 .2204 AC | 2 | PEDALINO, JOSEPHINE M 167 HIGHLAND AVE METUCHEN, NJ 167 HIGHLAND AVE. | 672 08840 R1 / 36 | 124,000 136,000 260,000 | | 260,000 | | | 1 | 0.00 16,564.60 8,472.10 |
| 12 | 125.03 30.02 | 60X120 2S-F-L-1UG 31 .1653 AC | 2 | PAHLOW, JOSEPH P & MARY HAFNEY 157 HIGHLAND AVE METUCHEN NJ 157 HIGHLAND AVE. | 08840 R1 / 36 | 110,000 120,000 230,000 | | 230,000 | | | 1 | 0.00 14,653.30 7,494.55 |
| 13 | 125.03 32 | 77X120 2S-F-L .2121 AC | 2 | GAFFNEY, JOSEPH 155 HIGHLAND AVE METUCHEN, NJ 155 HIGHLAND AVE. | 660 08840 R1 / 36 | 123,000 137,000 260,000 | | 260,000 | | | 1 | 0.00 16,564.60 8,472.10 |
| 14 | 125.03 33 | 100X115 AVG 2S-F-L-2AG .2640 AC | 2 | FINK, HARRIET 139 HIGHLAND AVE. METUCHEN, N.J. 139 HIGHLAND AVE. | 08840 R1 / 36 | 130,000 155,000 285,000 | | 285,000 | | | 1 | 0.00 18,157.35 9,286.73 |
| Page Totals | | | | | | 1,718,000 1,881,000 | 0 | 3,599,000 | | | | Block: 125.03 Lot: 33 |

| 1 | 2 | 3 | 4 | 5 | 6 | 7 | 8 | 9 | 10 | 11 | | |
|-------------|---|---|---------------|--|---|-------------------------------|---------------------------|----------------------|------------------------------|-------------------------|--------------|---|
| Line | Block No Lot No. Qualification Account # | Land Dimensions Building Description Additional Lots Acreage | Prop Class | Owner's Name Address City State Property Location | Billing Code Zip Code Zoning/Tax Map Pg | Value | Exemptions Code Amount | Net Taxable Value | Deductions Code No Owners | Special Tax Codes | Num Units | Deduction Amt 2022 Tax 2023 1st |
| | | | | | | Land Improvemnt Total | | | | | | |
| 1 | 125.03 34 | 101X109 AVG 2S-F-L-2AG .2527 AC | 2 | GOLBE, LAWRENCE & DEVRA 131 HIGHLAND AVE. METUCHEN, NJ 131 HIGHLAND AVE. | 08840 R1 / 36 | 128,000 158,000 286,000 | | 286,000 | | | 1 | 0.00 18,221.06 9,319.31 |
| 2 | 125.04 1 | 150X120 1S-F-R-3AG-POOL 2,3.01 .4132 AC | 2 | ALDINGER, MICHAEL & SAMANTHA 30 BEVERLY CT METUCHEN, NJ 30 BEVERLY CT. | 45 08840 R1 / 36 | 151,900 163,100 315,000 | | 315,000 | | | 1 | 0.00 20,068.65 10,264.28 |
| 3 | 125.04 3.02 | 90X120 1SFR1G 4 .2479 AC | 2 | GRAY, EDWARD F & COTTON, SUSAN K 22 BEVERLY CT METUCHEN, NJ 22 BEVERLY CT. | 08840 R1 / 36 | 115,000 145,000 260,000 | | 260,000 | | | 1 | 0.00 16,564.60 8,472.10 |
| 4 | 125.04 5 | 60X120 2S-F-S-1AG .1653 AC | 2 | KOLCHMEYER,PETER A & JEANNE L. 16 BEVERLY COURT METUCHEN, NJ 16 BEVERLY CT. | 08840 R1 / 36 | 110,000 130,000 240,000 | | 240,000 | | | 1 | 0.00 15,290.40 7,820.40 |
| 5 | 125.04 6 | 120X128 2S-F 2G 3202 SF 7,8.02,9.04,9.06 .3526 AC | 2 | MARTIN, THOMAS E & CAROL H 8 BEVERLY COURT METUCHEN, NJ 8 BEVERLY CT. | 2885 08840 R1 / 36 | 144,000 196,000 340,000 | | 340,000 | | | 1 | 0.00 21,661.40 11,078.90 |
| 6 | 125.04 8.01 | 75X112 1.5S-F-F-1UG 9.03 .1928 AC | 2 | SCHUCHMAN,JOHN M.&LAMBDIN,JENNIFER 90 HUXLEY RD. METUCHEN NJ 90 HUXLEY RD. | 660 08840 R1 / 36 | 118,100 90,100 208,200 | | 208,200 | | | 1 | 0.00 13,264.42 6,784.20 |
| 7 | 125.04 9.05 | 60X115 AVG 1.5SF1G 2586 SF 10.01 .1584 AC | 2 | ROSEN, JARROD P & DUPREE, HOPE C 199 HIGHLAND AVE METUCHEN, NJ 199 HIGHLAND AVE. | 660 08840 R1 / 36 | 108,000 157,000 265,000 | | 265,000 | | | 1 | 0.00 16,883.15 8,635.03 |
| 8 | 125.04 10.02 | 75X120 1S-F-R-1AG 11.01 .2066 AC | 2 | LEASON,ERIC & CORA 203 HIGHLAND AVE. METUCHEN, N.J. 203 HIGHLAND AVE. | 08840 R1 / 36 | 121,500 161,200 282,700 | | 282,700 | | | 1 | 0.00 18,010.82 9,211.78 |
| 9 | 125.04 11.02 | 75X120 2S-F-S-1AG 12.01 .2066 AC | 2 | LA IACONA, V R III & COSTA, R G 207 HIGHLAND AVE METUCHEN 207 HIGHLAND AVE. | 660 08840 R1 / 36 | 121,500 130,800 252,300 | | 252,300 | | | 1 | 0.00 20,705.75 10,590.13 |
| 10 | 125.04 12.02 | 135X120 AVG 1S-F-R-2AG 13.01,13.02,14 .3719 AC | 2 | SAIN, BHUPENDER & SINGH, RENUKA 219 HIGHLAND AVE METUCHEN, NJ 219 HIGHLAND AVE. | 660 08840 R1 / 36 | 144,200 110,700 254,900 | | 254,900 | | | 1 | 0.00 15,736.37 8,048.50 |
| 11 | 125.05 1 | 135X184 AVG 2S-S-L-2AG 2.01,2.02 .5702 AC | 2 | LACKLAND, MICHAEL F. & ANNE C. 166 HIGHLAND AVE. METUCHEN, NJ 166 HIGHLAND AVE. | 08840 R1 / 37 | 160,000 215,000 375,000 | | 375,000 | | | 1 | 0.00 23,891.25 12,219.38 |
| 12 | 125.05 4 | 88X180 2S-F-L-1AG 5.01 .3636 AC | 2 | NUGENT, JON & PATRICIA 170 HIGHLAND AVE METUCHEN, NJ 170 HIGHLAND AVE. | 672 08840 R1 / 37 | 143,300 99,300 242,600 | | 242,600 | | | 1 | 0.00 15,456.05 7,905.13 |
| 13 | 125.05 5.02 | 90X177 1.5S-F-F-1AG 6.01,8.01 .3657 AC | 2 | MASKIN, N. HARRY & YVONNE L. 178 HIGHLAND AVE. METUCHEN, N.J. 178 HIGHLAND AVE. | 08840 R1 / 37 | 144,100 113,900 258,000 | | 258,000 | | | 1 | 0.00 16,437.18 8,406.93 |
| 14 | 125.05 6.02 | 60X120 1S-F-R-1AG 7 .1653 AC | 2 | WAGNER, SHANNON & GOLDMAN, SHARON 184 HIGHLAND AVE METUCHEN, NJ 184 HIGHLAND AVE. | 2885 08840 / | 109,400 59,100 168,500 | | 168,500 | | | 1 | 0.00 10,735.14 5,490.58 |
| Page Totals | | | | | | 1,819,000 1,929,200 | 0 | 3,748,200 | | | | Block: 125.05 Lot: 6.02 |

| 1 | 2 | 3 | 4 | 5 | 6 | 7 | 8 | 9 | 10 | 11 | | |
|-------------|---|---|---------------|---|---|-------------------------------|---------------------------|----------------------|------------------------------|-------------------------|--------------|---|
| Line | Block No Lot No. Qualification Account # | Land Dimensions Building Description Additional Lots Acreage | Prop Class | Owner's Name Address City State Property Location | Billing Code Zip Code Zoning/Tax Map Pg | Value | Exemptions Code Amount | Net Taxable Value | Deductions Code No Owners | Special Tax Codes | Num Units | Deduction Amt 2022 Tax 2023 1st |
| | | | | | | Land Improvemnt Total | | | | | | |
| 1 | 125.06 1 | 110X130 1.5S-2AG 3868SF 2.01 .3283 AC | 2 | SEQUEIRA, JANICE & DOMINIC 216 HIGHLAND AVE METUCHEN, NJ 216 HIGHLAND AVE. | 660 08840 R1 / 37 | 141,000 140,000 281,000 | | 281,000 | | | 1 | 0.00 17,902.51 9,156.39 |
| 2 | 125.06 2.02 | 70X130 1.5S-F-F-1AG 3 .2089 AC | 2 | ISCARO, JR, FRANK J & DENISE A 212 HIGHLAND AVE METUCHEN, NJ 212 HIGHLAND AVE. | 08840 R1 / 37 | 117,500 58,100 175,600 | | 175,600 | | | 1 | 0.00 11,187.48 5,721.93 |
| 3 | 125.06 4 | 80X130 2.5S-F-DG2 5.01 .2388 AC | 2 | O'BRIEN, KEITH 206 HIGHLAND AVE. METUCHEN NJ 206 HIGHLAND AVE. | 08840 R1 / 37 | 123,500 181,600 305,100 | | 305,100 | | | 1 | 0.00 19,437.92 9,941.68 |
| 4 | 125.06 5.02 | 90X120 1S-B-R-1AG 6.01 .2479 AC | 2 | JOYNER, LEE D & RENATA R 200 HIGHLAND AVE METUCHEN NJ 200 HIGHLAND AVE. | 08840 R1 / 37 | 127,600 113,600 241,200 | | 241,200 | | | 1 | 0.00 15,366.85 7,859.51 |
| 5 | 125.06 6.02 | 70X130 1.5S-F-F 7 .2089 AC | 2 | FLITE, SONDR A ROSENBLATT & MICHAEL 194 HIGHLAND AVE. METUCHEN, NJ 194 HIGHLAND AVE. | 08840 R1 / 37 | 122,000 118,000 240,000 | | 240,000 | | | 1 | 0.00 15,290.40 7,820.40 |
| 6 | 125.06 15 | 100X150 1SFR2AG 3445SF .3444 AC | 2 | WOODFIELD, SCOTT 64 HUXLEY RD METUCHEN, NJ 64 HUXLEY RD. | 660 08840 R1 / 37 | 142,600 165,000 307,600 | | 307,600 | | | 1 | 0.00 19,597.20 10,023.15 |
| 7 | 125.06 16 | 90X130 1S-F-R-2AG .2686 AC | 2 | CAMERA, MARK A & BRIGGS, KRISTIN M 201 DELLWOOD RD METUCHEN, NJ 201 DELLWOOD RD. | 660 08840 R1 / 37 | 133,000 208,000 341,000 | | 341,000 | | | 1 | 0.00 21,725.11 11,111.49 |
| 8 | 125.06 17 | 110X117 1S-F-R-2AG .2955 AC | 2 | OSTLUND, JEREMIAH D & WONG, JULIA L 207 DELLWOOD RD METUCHEN, NJ 207 DELLWOOD RD. | 660 08840 R1 / 37 | 134,400 121,600 256,000 | | 256,000 | | | 1 | 0.00 16,309.76 8,341.76 |
| 9 | 125.06 18 | 115X110 1S-F-R-2AG .2904 AC | 2 | PUSELJIC, DANILO & LIANA 211 DELLWOOD RD. METUCHEN, NJ 211 DELLWOOD RD. | 08840 R1 / 37 | 132,600 95,400 228,000 | | 228,000 | | | 1 | 0.00 14,525.88 7,429.38 |
| 10 | 125.07 10 | 86X130 1S-F-R-2AG 10.01 .2567 AC | 2 | HARGWOOD, DARRYL & PAMELA 216 DELLWOOD RD METUCHEN, NJ 216 DELLWOOD RD. | 660 08840 R1 / 38 | 134,800 82,900 217,700 | | 217,700 | | | 1 | 0.00 17,079.12 8,738.12 |
| 11 | 125.07 11 | 80X154 1S-F-R-1AG 11.01 .2828 AC | 2 | LISS, JONATHAN DAVID & KATHERINE 202 DELLWOOD RD METUCHEN, NJ 202 DELLWOOD RD. | 08840 R1 / 38 | 135,000 115,000 250,000 | | 250,000 | | | 1 | 0.00 15,927.50 8,146.25 |
| 12 | 125.07 12 | 110X165 1SBR-2G 2792 SF 12.01 .4167 AC | 2 | CHEN, CINDY & MILNES, CHRISTOPHER 204 DELLWOOD RD METUCHEN, NJ 204 DELLWOOD RD. | 08840 R1 / 38 | 150,800 99,200 250,000 | | 250,000 | | | 1 | 0.00 15,927.50 8,146.25 |
| 13 | 125.07 13 | 114X165 AVG 1S-F-R-2AG 13.01 .4318 AC | 2 | FELD, LENA F 194 DELLWOOD ROAD METUCHEN, NJ 194 DELLWOOD RD. | 08850 R1 / 38 | 150,000 126,000 276,000 | | 276,000 | W1 1 | | 1 | 250.00 17,333.96 8,868.46 |
| 14 | 125.07 14 | 58 X 28 .0373 AC | 15D | CENTENARY METHODIST CHURCH 200 HILLSIDE AVE METUCHEN NJ DELLWOOD RD | 08840 / | 41,600 0 41,600 | | *Exempt* | | | 1 | 0.00 0.00 0.00 |
| Page Totals | | | | W1 250 | | 1,744,800 1,624,400 | 0 | 3,369,200 | | | | Block: 125.07 Lot: 14 |

| 1 | 2 | 3 | 4 | 5 | 6 | 7 | 8 | 9 | 10 | 11 | | |
|-------------|---|---|---------------|--|---|-----------------------------------|---------------------------|----------------------|------------------------------|-------------------------|--------------|---|
| Line | Block No Lot No. Qualification Account # | Land Dimensions Building Description Additional Lots Acreage | Prop Class | Owner's Name Address City State Property Location | Billing Code Zip Code Zoning/Tax Map Pg | Value | Exemptions Code Amount | Net Taxable Value | Deductions Code No Owners | Special Tax Codes | Num Units | Deduction Amt 2022 Tax 2023 1st |
| | | | | | | Land Improvemnt Total | | | | | | |
| 1 | 126 6.01 | 80X120 2SFL2AG 1920SF .2204 AC | 2 | KLABONSKI, MARK L & MARIA BERNADETTE 11 WOODSIDE AVE METUCHEN, NJ 11 WOODSIDE AVE | 08840 R1 / 39 | 123,500 116,500 240,000 | | 240,000 | | | 1 | 0.00 15,290.40 7,820.40 |
| 2 | 126 7 | 333X367 CBB 2.8056 AC | 15D | METUCHEN JEWISH COMMUNITY CENTER 250 GROVE AVE METUCHEN, NJ 250 GROVE AVE. | 08840 / | 500,000 2,150,000 2,650,000 | | *Exempt* | | | 1 | 0.00 0.00 0.00 |
| 3 | 126 8.01 | 100X200 2SF2G .4591 AC | 2 | FERGUSON, KENNETH & MARIE T 220 GROVE AVE. METUCHEN, NJ 220 GROVE AVE. | 08840 R1 / 39 | 100,000 206,000 306,000 | | 306,000 | V1 2 | | 1 | 250.00 19,245.26 9,846.01 |
| 4 | 126 8.02 | 89X200 AVG 2S-F-CL 3395 SF .4086 AC | 2 | PERLIN, ALEXANDER & GLADKOVA, LYDIA 216 GROVE AVE METUCHEN, NJ 216 GROVE AVE. | 08840 R1 / 39 | 110,000 215,000 325,000 | | 325,000 | | | 1 | 0.00 20,705.75 10,590.13 |
| 5 | 126 16 | 82X120 AVG 2S-F-S-1AG .2259 AC | 2 | VOZAR, MARGARET 272 GROVE AVE. METUCHEN, NJ 272 GROVE AVE. | 08840 R1 / 39 | 122,300 65,700 188,000 | | 188,000 | | | 1 | 0.00 11,977.48 6,125.98 |
| 6 | 126 17 | 84X140 AVG 2S-1G 1968 SF .2700 AC | 2 | SOE, SITHU & KHINE, MONMON 15 WOODSIDE AVE METUCHEN, NJ 15 WOODSIDE AVE. | 672 08840 R1 / 39 | 126,600 83,400 210,000 | | 210,000 | | | 1 | 0.00 13,379.10 6,842.85 |
| 7 | 126 18 | 75X135 2S-F-S-1AG .2324 AC | 2 | PISARCHIK, SUSAN 19 WOODSIDE AVE METUCHEN, NJ 19 WOODSIDE AVE. | 660 08840 R1 / 39 | 128,000 57,000 185,000 | | 185,000 | | | 1 | 0.00 11,786.35 6,028.23 |
| 8 | 126 19 | 75X135 2S-F-S-1AG .2324 AC | 2 | OLSEN, DREW & BABAYAN, KRISTINA 25 WOODSIDE AVE METUCHEN, NJ 25 WOODSIDE AVE. | 08840 R1 / 39 | 128,000 37,000 165,000 | | 165,000 | | | 1 | 0.00 10,262.15 5,251.53 |
| 9 | 126 20 | 75X135 2S-F-S-1AG .2324 AC | 2 | RIVERA, MELVIN & EVELYN 31 WOODSIDE AVENUE METUCHEN, NJ 31 WOODSIDE AVE. | 660 08840 R1 / 39 | 127,100 49,900 177,000 | | 177,000 | | | 1 | 0.00 11,276.67 5,767.55 |
| 10 | 126 21 | 85X135 2S-F-CL 2575 SF 21.01 .2634 AC | 2 | HUTNICK, GAIL 37 WOODSIDE AVENUE METUCHEN, NJ 37 WOODSIDE AVE. | 660 08840 R1 / 39 | 132,000 198,000 330,000 | | 330,000 | | | 1 | 0.00 21,024.30 10,753.05 |
| 11 | 126 22 | 75X183 2SFS1AG 1760SF .3151 AC | 2 | DILLON, EDGAR 15 BEACON HILL METUCHEN, NJ 15 BEACON HILL DR. | 672 08840 R1 / 39 | 133,000 87,000 220,000 | | 220,000 | | | 1 | 0.00 14,016.20 7,168.70 |
| 12 | 126 23 | 75X193 2S-F-S-1AG .3323 AC | 2 | KANE, LAURA DEMARIA & DENIS 19 BEACON HILL DR METUCHEN, NJ 19 BEACON HILL DR. | 660 08840 R1 / 39 | 134,700 98,300 233,000 | | 233,000 | | | 1 | 0.00 14,844.43 7,592.31 |
| 13 | 126 24 | 75X203 2S-F-S-1AG .3495 AC | 2 | LANDSBERG, MARSHA KAREN 25 BEACON HILL DR METUCHEN, NJ 25 BEACON HILL DR. | 08840 R2 / 39 | 145,000 61,000 206,000 | | 206,000 | | | 1 | 0.00 13,124.26 6,712.51 |
| 14 | 126 25 | 75X213 2S-F-S-1AG .3667 AC | 2 | BRENNAN, MARTIN & ALLISON 31 BEACON HILL DR METUCHEN, NJ 31 BEACON HILL DR. | 660 08840 R1 / 39 | 120,000 84,000 204,000 | | 204,000 | | | 1 | 0.00 12,996.84 6,647.34 |
| Page Totals | | | | V1 250 | | 1,630,200 1,358,800 | 0 | 2,989,000 | | | | Block: 126 Lot: 25 |

| 1 | 2 | 3 | 4 | 5 | 6 | 7 | 8 | 9 | 10 | 11 | | |
|-------------|---|---|---------------|--|---|-------------------------------|---------------------------|----------------------|------------------------------|-------------------------|--------------|---|
| Line | Block No Lot No. Qualification Account # | Land Dimensions Building Description Additional Lots Acreage | Prop Class | Owner's Name Address City State Property Location | Billing Code Zip Code Zoning/Tax Map Pg | Value | Exemptions Code Amount | Net Taxable Value | Deductions Code No Owners | Special Tax Codes | Num Units | Deduction Amt 2022 Tax 2023 1st |
| | | | | | | Land Improvemnt Total | | | | | | |
| 1 | 126 26 | 84X223 2S-F-S-1AG .4300 AC | 2 | STINSON, STEPHEN C & MARY K 37 BEACON HILL DR METUCHEN NJ 37 BEACON HILL DR. | 08840 08840 R1 / 39 | 129,600 81,400 211,000 | | 211,000 | | | 1 | 0.00 13,442.81 6,875.44 |
| 2 | 126 27 | 84 X 235 2S-F-S-2AG .4532 AC | 2 | CHAPLIN, OREN & KAREN 45 BEACON HILL DRIVE METUCHEN, NJ 45 BEACON HILL DR. | 660 08840 R1 / 39 | 135,000 120,000 255,000 | | 255,000 | | | 1 | 0.00 16,246.05 8,309.18 |
| 3 | 126 28 | 86X245 2S-F-S-1AG .4837 AC | 2 | SILVERMAN, ROBERT A&RHONDA-TRUSTEES 51 BEACON HILL DR METUCHEN, NJ 51 BEACON HILL DR. | 660 08840 R1 / 39 | 116,000 177,000 293,000 | | 293,000 | | | 1 | 0.00 18,667.03 9,547.41 |
| 4 | 126 42 | 100X100 2S-F-S-1AG .2296 AC | 2 | RETTAGLIATA, ROBERT F & GINA 85 WOODSIDE AVE METUCHEN, NJ 85 WOODSIDE AVE. | 672 08840 R1 / 39 | 122,000 178,000 300,000 | | 300,000 | | | 1 | 0.00 19,113.00 9,775.50 |
| 5 | 126 43 | 99X102 1S-F-S-2AG .2318 AC | 2 | ANDERSEN, EDWARD R & RHEANNA PYE 93 WOODSIDE AVE. METUCHEN, NJ 93 WOODSIDE AVE. | 660 08840 R1 / 39 | 125,000 155,000 280,000 | | 280,000 | | | 1 | 0.00 17,838.80 9,123.80 |
| 6 | 126 44 | 99X105 2S-F-S-1AG .2386 AC | 2 | MOZGAI-LUPO, PATRICIA A 101 WOODSIDE AVE METUCHEN, NJ 101 WOODSIDE AVE. | 08840 08840 R1 / 39 | 123,900 56,100 180,000 | | 180,000 | | | 1 | 0.00 11,467.80 5,865.30 |
| 7 | 126 45 | 99X105 2S-F-S-1AG .2386 AC | 2 | CHEATHAM, JUSTIN & NADIAH 109 WOODSIDE AVE METUCHEN, NJ 109 WOODSIDE AVE. | 660 08840 R1 / 39 | 123,900 146,100 270,000 | | 270,000 | | | 1 | 0.00 17,201.70 8,797.95 |
| 8 | 126 46 | 99X105 2S-F-S-1AG .2386 AC | 2 | SCOGLIO, KAREN-TRUST 117 WOODSIDE AVE METUCHEN, NJ 117 WOODSIDE AVE. | 08840 08840 R1 / 39 | 123,900 76,100 200,000 | | 200,000 | | | 1 | 0.00 12,742.00 6,517.00 |
| 9 | 126 61 | 131X100 2S-F-S-1AG .3007 AC | 2 | DERFLINGER, CHRIS ALAN & YELIN 3 LEXINGTON DR METUCHEN, NJ 3 LEXINGTON DR. | 660 08840 R1 / 39 | 134,000 81,000 215,000 | | 215,000 | | | 1 | 0.00 13,697.65 7,005.78 |
| 10 | 126 62 | 100X100 2S-F-S-1AG .2296 AC | 2 | RICCARDI, JESSICA 11 LEXINGTON DR METUCHEN, NJ 11 LEXINGTON DR. | 672 08840 R1 / 39 | 122,000 140,200 262,200 | | 262,200 | | | 1 | 0.00 16,704.76 8,514.44 |
| 11 | 126 63 1244SQFT | 100X100,33X162 2S-F-L-1AG 63.01 .2296 AC | 2 | ROBERTS, NIGEL M & PAMELA M 21 LEXINGTON AVENUE METUCHEN, NJ 21 LEXINGTON DR. | 00000 08840 R1 / 39 | 114,100 118,700 232,800 | | 232,800 | | | 1 | 0.00 14,831.69 7,585.79 |
| 12 | 126 64 | 100X228 2S-F-S-2AG 64.01 .5234 AC | 2 | REDSHAW, MATTHEW J & BRENDA F 29 LEXINGTON DR METUCHEN NJ 29 LEXINGTON DR. | 08840 08840 R1 / 39 | 114,000 201,000 315,000 | | 315,000 | | | 1 | 0.00 20,068.65 10,264.28 |
| 13 | 126 65 | 100X176 2S-F-S-1AG 65.01 .4040 AC | 2 | FELDMANN, KEVIN & JENNIFER L 37 LEXINGTON DR METUCHEN, NJ 37 LEXINGTON DR. | 660 08840 R1 / 39 | 135,000 90,000 225,000 | | 225,000 | | | 1 | 0.00 14,334.75 7,331.63 |
| 14 | 126 66 | 100X128 2S-F-S-1AG 66.01 .2938 AC | 2 | FEDISON, BRIAN R&BOTTONE-FEDISON, J 45 LEXINGTON DR METUCHEN, NJ 45 LEXINGTON DR. | 660 08840 R1 / 39 | 136,000 96,000 232,000 | | 232,000 | | | 1 | 0.00 14,780.72 7,559.72 |
| Page Totals | | | | | | 1,754,400 1,716,600 | 0 | 3,471,000 | | | | Block: 126 Lot: 66 |

| 1 | 2 | 3 | 4 | 5 | 6 | 7 | 8 | 9 | 10 | 11 | | |
|-------------|---|---|---------------|---|---|-------------------------------|---------------------------|----------------------|------------------------------|-------------------------|--------------|---|
| Line | Block No Lot No. Qualification Account # | Land Dimensions Building Description Additional Lots Acreage | Prop Class | Owner's Name Address City State Property Location | Billing Code Zip Code Zoning/Tax Map Pg | Value | Exemptions Code Amount | Net Taxable Value | Deductions Code No Owners | Special Tax Codes | Num Units | Deduction Amt 2022 Tax 2023 1st |
| | | | | | | Land Improvemnt Total | | | | | | |
| 1 | 126 67 | 91X109 AVG 2S-F-S-1AG .2277 AC | 2 | PETRAKAKOS, LAWRENCE & VIVIAN 51 LEXINGTON DRIVE METUCHEN, NJ 51 LEXINGTON DR. | 672 08840 R1 / 39 | 98,600 98,400 197,000 | | 197,000 | | | 1 | 0.00 12,550.87 6,419.25 |
| 2 | 126 68 | 91X110 2S-F-S-1AG .2298 AC | 2 | SCHWARTZ, SHERYL 59 LEXINGTON DR METUCHEN, NJ 59 LEXINGTON DR. | 672 08840 R1 / 39 | 98,600 106,800 205,400 | | 205,400 | | | 1 | 0.00 13,086.03 6,692.96 |
| 3 | 126 69 | 92X108 2S-F-S-2AG .2281 AC | 2 | JOHNSON,DARRYL & MAIJA 67 LEXINGTON DRIVE METUCHEN, NJ 67 LEXINGTON DR. | 660 08840 R1 / 39 | 122,400 107,600 230,000 | | 230,000 | | | 1 | 0.00 14,653.30 7,494.55 |
| 4 | 126 70 | 107X90 2S-F-S-1AG .2211 AC | 2 | IONG, MICHAEL & MUI, MARY 73 LEXINGTON DR METUCHEN, NJ 73 LEXINGTON DR. | 08840 R1 / 39 | 119,500 130,500 250,000 | | 250,000 | | | 1 | 0.00 15,927.50 8,146.25 |
| 5 | 126 71 | 97X127 2S-F-S-1AG .2828 AC | 2 | SKLANS,ROBERT M&DIANA L 77 LEXINGTON DR METUCHEN NJ 77 LEXINGTON DR. | 672 08840 R1 / 39 | 108,000 152,000 260,000 | | 260,000 | | | 1 | 0.00 16,564.60 8,472.10 |
| 6 | 126 72 1592SQFT | 88X113 2S-F-S-1AG .2283 AC | 2 | MEYER, JACK & DUARTE, CAROLYN 79 LEXINGTON DR METUCHEN, NJ 79 LEXINGTON DR. | 08840 R1 / 39 | 123,200 96,800 220,000 | | 220,000 | | | 1 | 0.00 14,016.20 7,168.70 |
| 7 | 126 73 | 96X115 2S-F-S-1AG POOL .2534 AC | 2 | NEVINS, EDWARD & AMANDA 72 LEXINGTON DR METUCHEN, NJ 72 LEXINGTON DR. | 08840 R1 / 39 | 127,600 107,600 235,200 | | 235,200 | | | 1 | 0.00 14,016.20 7,168.70 |
| 8 | 126 74 | 75X175 2S-F-S-1AG .3013 AC | 2 | HAMEDI, MOURAD & LARBI, LEILA 66 LEXINGTON AVE METUCHEN, NJ 66 LEXINGTON DR. | 660 08840 R1 / 39 | 124,000 176,000 300,000 | | 300,000 | | | 1 | 0.00 19,113.00 9,775.50 |
| 9 | 126 75 | 88X110 2S-1AG 1832 SF .2222 AC | 2 | JUDOVIN, JASON & WATSON-JUDOVIN, S 60 LEXINGTON DR METUCHEN, NJ 60 LEXINGTON DR. | 660 08840 R1 / 39 | 99,000 99,000 198,000 | | 198,000 | | | 1 | 0.00 12,614.58 6,451.83 |
| 10 | 126 76 | 87X118 2S-F-S-1AG .2357 AC | 2 | HANLEY, WILLIAM P & MARY S 8 CONCORD AVE METUCHEN NJ 8 CONCORD AVE. | 2885 08840 R1 / 39 | 121,700 101,300 223,000 | | 223,000 | | | 1 | 0.00 14,207.33 7,266.46 |
| 11 | 126 77 | 87X116 2SFS1AG 2556SF .2317 AC | 2 | SUSS, ERIC B. 14 CONCORD AVE. METUCHEN, NJ 14 CONCORD AVE. | 08840 R1 / 39 | 124,000 130,000 254,000 | | 254,000 | | | 1 | 0.00 16,182.34 8,276.59 |
| 12 | 126 78 | 98X103 2S-F-S-2G .2317 AC | 2 | KOSTER, CRAIG & JOANNA BELL 22 CONCORD AVE METUCHEN, NJ 22 CONCORD AVE. | 660 08840 R1 / 39 | 122,300 152,700 275,000 | | 275,000 | | | 1 | 0.00 17,520.25 8,960.88 |
| 13 | 126 79 | 114X89 AVG 2S-F-S-2AG .2329 AC | 2 | PIERCE, EDWARD D & TRACY N 30 CONCORD AVE METUCHEN NJ 30 CONCORD AVE. | 2885 08840 R1 / 39 | 97,600 124,000 221,600 | | 221,600 | | | 1 | 0.00 14,118.14 7,220.84 |
| 14 | 126 82 | 78X132 2S-F-L-1AG .2364 AC | 2 | LORETI, MICHAEL, JR & JESSICA 57 BEACON HILL DR METUCHEN, NJ 57 BEACON HILL DR. | 660 08840 R1 / 39 | 103,000 105,000 208,000 | | 208,000 | | | 1 | 0.00 13,251.68 6,777.68 |
| Page Totals | | | | | | 1,589,500 1,687,700 | 0 | 3,277,200 | | | | Block: 126 Lot: 82 |

| 1 | 2 | 3 | 4 | 5 | 6 | 7 | 8 | 9 | 10 | 11 | | |
|-------------|---|---|---------------|--|---|-------------------------------|---------------------------|----------------------|------------------------------|-------------------------|--------------|---|
| Line | Block No Lot No. Qualification Account # | Land Dimensions Building Description Additional Lots Acreage | Prop Class | Owner's Name Address City State Property Location | Billing Code Zip Code Zoning/Tax Map Pg | Value | Exemptions Code Amount | Net Taxable Value | Deductions Code No Owners | Special Tax Codes | Num Units | Deduction Amt 2022 Tax 2023 1st |
| | | | | | | Land Improvemnt Total | | | | | | |
| 1 | 126 83 | 80X125 2S-F-S-2AG .2296 AC | 2 | KING, COLIN J & CHRISTINE M 63 BEACON HILL DR METUCHEN, NJ 63 BEACON HILL DR. | 08840 R1 / 39 | 126,000 140,000 266,000 | | 266,000 | | | 1 | 0.00 16,946.86 8,667.61 |
| 2 | 126 84 | 89X122 2S-F-S-1AG 85.02 .2493 AC | 2 | NAZARETH, CLEMENT 69 BEACON HILL DR METUCHEN, NJ 69 BEACON HILL DR. | 08840 R1 / 39 | 102,600 99,100 201,700 | | 201,700 | | | 1 | 0.00 12,850.31 6,572.40 |
| 3 | 126 85.01 | 83X118 2S AL L BIG .2248 AC | 2 | NIGAM, AMIT & AMBER A 75 BEACON HILL DR METUCHEN, NJ 75 BEACON HILL DR. | 660 08840 R1 / 39 | 126,000 271,500 397,500 | | 397,500 | | | 1 | 0.00 27,076.75 13,848.63 |
| 4 | 126 86 | 84X114 2S-F-S-1AG .2198 AC | 2 | KANDEL, TYLER JAY & STEPHANIE W 81 BEACON HILL DR METUCHEN, NJ 81 BEACON HILL DR. | 660 08840 R1 / 39 | 98,200 122,000 220,200 | | 220,200 | | | 1 | 0.00 14,028.94 7,175.22 |
| 5 | 126 87 | 74X119 2SFS1AG 2560 SF .2022 AC | 2 | DEVIZIO, JOSEPH & ANDREA 87 BEACON HILL DR METUCHEN, NJ 87 BEACON HILL DR. | 660 08840 R1 / 39 | 100,000 165,000 265,000 | | 265,000 | | | 1 | 0.00 16,883.15 8,635.03 |
| 6 | 126 88 | 78X125 2S-F-S-2AG .2238 AC | 2 | BABOS, MICHAEL & GLYNN, MARGARET, M. 93 BEACON HILL DR. METUCHEN, NJ 93 BEACON HILL DR. | 08840 R1 / 39 | 100,000 92,100 192,100 | | 192,100 | | | 1 | 0.00 12,238.69 6,259.58 |
| 7 | 126 89 | 82X118 AVG 2S-F-S-2AG .2221 AC | 2 | MEADOWCRAFT, LISA 99 BEACON HILL DRIVE METUCHEN, NJ 99 BEACON HILL DR. | 08840 R1 / 39 | 99,000 148,000 247,000 | | 247,000 | | | 1 | 0.00 15,736.37 8,048.50 |
| 8 | 126 90 | 89X118 2S-F-S-1AG .2411 AC | 2 | DEANDREA, MARIA LORRAINE 105 BEACON HILL DR METUCHEN, NJ 105 BEACON HILL DR. | 660 08840 R1 / 39 | 102,000 110,000 212,000 | | 212,000 | | | 1 | 0.00 13,506.52 6,908.02 |
| 9 | 126 91 | 80X128 2S-F-CL 3920 SF .2351 AC | 2 | BARASCH, JON & MICHELE 111 BEACON HILL DR METUCHEN, NJ 111 BEACON HILL DR. | 660 08840 R1 / 39 | 150,000 202,000 352,000 | | 352,000 | | | 1 | 0.00 22,425.92 11,469.92 |
| 10 | 126 92 | 75X137 2S-F-S-1AG .2359 AC | 2 | UZILOV, ANDREW & KATHLEEN 117 BEACON HILL DR METUCHEN, NJ 117 BEACON HILL DR. | 660 08840 R1 / 39 | 103,000 112,000 215,000 | | 215,000 | | | 1 | 0.00 13,697.65 7,005.78 |
| 11 | 126 93 | 75X137 2S-F-S-1AG .2359 AC | 2 | CHRISTOPOULOS, GEORGE & GEORGIA 123 BEACON HILL DR. METUCHEN, NJ 123 BEACON HILL DR. | 2885 08840 R1 / 39 | 103,000 92,000 195,000 | | 195,000 | | | 1 | 0.00 12,423.45 6,354.08 |
| 12 | 126 94 | 96X108 2S-F-S-1AG .2380 AC | 2 | THIEL, DAVID & JOAN R. 129 BEACON HILL DRIVE METUCHEN, NJ 129 BEACON HILL DR. | 08840 R1 / 39 | 99,200 89,900 189,100 | | 189,100 | | | 1 | 0.00 12,047.56 6,161.82 |
| 13 | 126 95 | 70X112 2S-F-S-1AG .1800 AC | 2 | HILLYER, WILLIAM & MARGARET ANN 135 BEACON HILL DR. METUCHEN, NJ 135 BEACON HILL DR. | 08840 R1 / 39 | 97,000 97,000 194,000 | | 194,000 | V1 1 | | 1 | 250.00 12,109.74 6,196.49 |
| 14 | 126 96 | 96X126 2S-F-S-1AG .2777 AC | 2 | EDGCOMB, PAUL & ELAINE L. 140 BEACON HILL DR. METUCHEN, NJ 140 BEACON HILL DR. | 08840 R1 / 39 | 106,000 95,000 201,000 | | 201,000 | | | 1 | 0.00 12,805.71 6,549.59 |
| Page Totals | | | V1 250 | | | 1,512,000 1,835,600 | 0 | 3,347,600 | | | | Block: 126 Lot: 96 |

| 1 | 2 | 3 | 4 | 5 | 6 | 7 | 8 | 9 | 10 | 11 | | |
|-------------|---|---|---------------|--|---|-------------------------------|---------------------------|----------------------|------------------------------|-------------------------|--------------|---|
| Line | Block No Lot No. Qualification Account # | Land Dimensions Building Description Additional Lots Acreage | Prop Class | Owner's Name Address City State Property Location | Billing Code Zip Code Zoning/Tax Map Pg | Value | Exemptions Code Amount | Net Taxable Value | Deductions Code No Owners | Special Tax Codes | Num Units | Deduction Amt 2022 Tax 2023 1st |
| | | | | | | Land Improvemnt Total | | | | | | |
| 1 | 126 97.01 | 102X98 2S-F-S-1AG .2295 AC | 2 | GREENBERG, MARILYN 130 BEACON HILL DR. METUCHEN, NJ 130 BEACON HILL DR. | 08840 08840 R1 / 39 | 98,000 92,000 190,000 | | 190,000 | | | 1 | 0.00 12,104.90 6,191.15 |
| 2 | 126 98.01 | 112X138 2S-F-S .3548 AC | 2 | BROWN, KEGAN A & MARYELLEN C 120 BEACON HILL DR METUCHEN, NJ 120 BEACON HILL DR. | 08840 08840 R1 / 39 | 140,000 110,000 250,000 | | 250,000 | | | 1 | 0.00 15,927.50 8,146.25 |
| 3 | 126 110 | 75X134 2S-F-S-1AG .2307 AC | 2 | ELIA, MARK S & FARAH Z 204 GROVE AVE METUCHEN, NJ 204 GROVE AVE. | 660 08840 R1 / 39 | 129,200 70,800 200,000 | | 200,000 | | | 1 | 0.00 12,742.00 6,517.00 |
| 4 | 126 111 | 83X130 PARSONAGE .2477 AC | 15D | CENTENARY METHODIST CHURCH 196 GROVE AVE METUCHEN NJ 196 GROVE AVE | 08840 / | 130,000 130,000 260,000 | | *Exempt* | | | 1 | 0.00 0.00 0.00 |
| 5 | 126 112 | 81X148 2S-F-L-1AG .2752 AC | 2 | COLAVITO, WILLIAM A 4 BROCKTON CT METUCHEN NJ 4 BROCKTON CT. | 660 08840 R1 / 39 | 108,000 110,000 218,000 | | 218,000 | | | 1 | 0.00 13,888.78 7,103.53 |
| 6 | 126 113 | 75X135 2S-F-S-1AG .2324 AC | 2 | BRECHNER, NADINE & IRVIN 10 BROCKTON CT. METUCHEN, NJ 10 BROCKTON CT. | 08840 R1 / 39 | 127,100 103,900 231,000 | | 231,000 | | | 1 | 0.00 14,717.01 7,527.14 |
| 7 | 126 114 | 86X131 2S-F-S-1AG .2586 AC | 2 | HELFMAN, RICHARD & BARBARA R 16 BROCKTON CT METUCHEN, NJ 16 BROCKTON CT. | 08840 R1 / 39 | 107,300 94,700 202,000 | | 202,000 | | | 1 | 0.00 12,869.42 6,582.17 |
| 8 | 126 115 | 98X174 2S-F-S-1AG .3915 AC | 2 | DERECTOR, SCOTT E. & STACEY 22 BROCKTON COURT METUCHEN, NJ 22 BROCKTON CT. | 08840 R1 / 39 | 107,000 93,000 200,000 | | 200,000 | | | 1 | 0.00 12,742.00 6,517.00 |
| 9 | 126 116 | 84X142 2S-F-L-1AG .2738 AC | 2 | DDMSTRONG, TODD M & BONOMOLO, MELANIE 28 BROCKTON CT METUCHEN, NJ 28 BROCKTON CT. | 672 08840 R1 / M39 | 120,300 107,500 227,800 | | 227,800 | | | 1 | 0.00 14,513.14 7,417.17 |
| 10 | 126 117 | 75X148 2S-F-L-1AG .2548 AC | 2 | GORENSTEIN, ETHAN EZRA & MARGARET T. 34 BROCKTON COURT METUCHEN, NJ 34 BROCKTON CT. | 660 08840 R1 / 39 | 131,600 123,400 255,000 | | 255,000 | | | 1 | 0.00 16,246.05 8,309.18 |
| 11 | 126 118 | 75X145 2S-F-S-1AG .2497 AC | 2 | KACZMAREK, MARY 40 BROCKTON CT. METUCHEN, NJ 40 BROCKTON CT. | 08840 R1 / 39 | 104,400 105,600 210,000 | | 210,000 | S1 2 | | 1 | 250.00 13,129.10 6,717.85 |
| 12 | 126 119 | 81X140 AVG 2S-F-L-2A 2344 .2603 AC | 2 | LI, LEI & SATOMI 46 BROCKTON CT METUCHEN, NJ 46 BROCKTON CT. | 660 08840 R1 / 39 | 106,000 119,000 225,000 | | 225,000 | | | 1 | 0.00 14,334.75 7,331.63 |
| 13 | 126 120 | 96X166 2SFS1AG .3658 AC | 2 | LANDO, MICHAEL & PAULINE 52 BROCKTON CT METUCHEN, NJ 52 BROCKTON CT. | 08840 R1 / 39 | 130,000 95,000 225,000 | | 225,000 | | | 1 | 0.00 14,334.75 7,331.63 |
| 14 | 126 121 | 79X133 2S-F-S-1AG .2412 AC | 2 | DACOSTA, STEFANIE C 60 BROCKTON CT METUCHEN, NJ 60 BROCKTON CT. | 660 08840 R1 / 39 | 129,000 121,000 250,000 | | 250,000 | | | 1 | 0.00 15,927.50 8,146.25 |
| Page Totals | | | | S1 250 | | 1,537,900 1,345,900 | 0 | 2,883,800 | | | | Block: 126 Lot: 121 |

| 1 | 2 | 3 | 4 | 5 | 6 | 7 | 8 | 9 | 10 | 11 | | |
|-------------|---|---|---------------|--|---|-------------------------------|---------------------------|----------------------|------------------------------|-------------------------|--------------|---|
| Line | Block No Lot No. Qualification Account # | Land Dimensions Building Description Additional Lots Acreage | Prop Class | Owner's Name Address City State Property Location | Billing Code Zip Code Zoning/Tax Map Pg | Value | Exemptions Code Amount | Net Taxable Value | Deductions Code No Owners | Special Tax Codes | Num Units | Deduction Amt 2022 Tax 2023 1st |
| | | | | | | Land Improvemnt Total | | | | | | |
| 1 | 126 122 | 92X149 2S-F-S-1AG .3147 AC | 2 | LEARDI, MICHAEL & NANCY 270 HIGHLAND AVENUE METUCHEN, NJ 270 HIGHLAND AVE. | 08840 R1 / 39 | 105,700 133,600 239,300 | | 239,300 | | | 1 | 0.00 15,245.80 7,797.59 |
| 2 | 126 123 | 87X123 2S-F-S-2AG .2457 AC | 2 | JOSHI, SAURABH & PRIYANKA D 262 HIGHLAND AVE METUCHEN, NJ 262 HIGHLAND AVE. | 45 08840 R1 / 39 | 100,000 270,000 370,000 | | 370,000 | | | 1 | 0.00 23,572.70 12,056.45 |
| 3 | 126 124 | 100X102 2S-F-S-2AG .2342 AC | 2 | LATHAM, KENNETH A. & PATRICIA A. 254 HIGHLAND AVE. METUCHEN, NJ 254 HIGHLAND AVE. | 672 08840 R1 / 39 | 125,000 100,000 225,000 | | 225,000 | | | 1 | 0.00 14,334.75 7,331.63 |
| 4 | 126 125 | 73X143 2S-F-S-1AG .2396 AC | 2 | VICENCIO, GILBERT B & CHRISTINA M 238 HIGHLAND AVE METUCHEN, NJ 238 HIGHLAND AVE. | 660 08840 R1 / 39 | 101,600 83,500 185,100 | | 185,100 | | | 1 | 0.00 11,792.72 6,031.48 |
| 5 | 126 126 | 76X130 2S-F-S-1AG .2268 AC | 2 | SCHAEFER, DARRYL & MARGARET 232 HIGHLAND AVENUE METUCHEN, NJ 232 HIGHLAND AVE. | 672 08840 R1 / 39 | 102,000 88,000 190,000 | | 190,000 | | | 1 | 0.00 12,104.90 6,191.15 |
| 6 | 126 127 | 112X103 2S-F-S-1AG .2648 AC | 2 | LIN, HSPING & ELLEN-TRUSTEES 174 GROVE AVE METUCHEN, NJ 174 GROVE AVE. | 08840 R1 / 39 | 87,800 100,400 188,200 | | 188,200 | | | 1 | 0.00 11,990.22 6,132.50 |
| 7 | 126 128 | 80X129 2S-F-S .2369 AC | 2 | WEICHMANN, FRANK & BHATT, RUPAL 166 GROVE AVE METUCHEN, NJ 166 GROVE AVE. | 660 08840 R1 / 39 | 128,100 96,900 225,000 | | 225,000 | | | 1 | 0.00 14,334.75 7,331.63 |
| 8 | 126 129 | 79X147 2S-F-S-1AG .2666 AC | 2 | SHAO, JEAN W. 160 GROVE AVE. METUCHEN, NJ 160 GROVE AVE. | 08840 R1 / 39 | 95,200 78,900 174,100 | | 174,100 | | | 1 | 0.00 11,091.91 5,673.05 |
| 9 | 126 130 | 13AC GREEN ACRES 13.0000 AC | 15C | BOROUGH OF METUCHEN 500 MAIN ST. METUCHEN, NJ GROVE AVE | 08840 / | 995,000 0 995,000 | | *Exempt* | | | 1 | 0.00 0.00 0.00 |
| 10 | 126.01 1 | 112X112 2S-F-S-1AG .2880 AC | 2 | BARTH, GERARD T & JEAN W 46 LEXINGTON DR METUCHEN, NJ 46 LEXINGTON DR. | 08840 R1 / 39 | 109,300 86,900 196,200 | | 196,200 | | | 1 | 0.00 12,499.90 6,393.18 |
| 11 | 126.01 2 | 152X67 2S-F-L-3UG .2338 AC | 2 | SWARTZ, JOHN J & SUSAN W 38 LEXINGTON DR METUCHEN NJ 38 LEXINGTON DR. | 08840 R1 / 39 | 102,000 114,500 216,500 | | 216,500 | | | 1 | 0.00 13,793.22 7,054.66 |
| 12 | 126.01 3 | 75X161 AVG 2S-1G 2132 SF .2772 AC | 2 | JOHNSON-MARCUS,H & MARCUS,COURTNEY 32 LEXINGTON DR METUCHEN, NJ 32 LEXINGTON DR. | 660 08840 R1 / 39 | 98,000 102,000 200,000 | | 200,000 | | | 1 | 0.00 12,742.00 6,517.00 |
| 13 | 126.01 4 | 97X120 2S-F-S-1AG .2672 AC | 2 | BARLAS, SONYA & MEHMET E 33 CONCORD AVE METUCHEN, NJ 33 CONCORD AVE. | 08840 R1 / 39 | 117,400 107,600 225,000 | | 225,000 | | | 1 | 0.00 14,334.75 7,331.63 |
| 14 | 126.01 5 | 103X102 2S-F-S-2AG .2412 AC | 2 | CUMMINGS, WILLIAM C & BEVERLY J 41 CONCORD AVE. METUCHEN, NJ 41 CONCORD AVE. | 08840 R1 / 39 | 99,400 124,600 224,000 | | 224,000 | V1 2 | | 1 | 250.00 14,021.04 7,174.04 |
| Page Totals | | | | V1 250 | | 1,371,500 1,486,900 | 0 | 2,858,400 | | | | Block: 126.01 Lot: 5 |

| 1 | 2 | 3 | 4 | 5 | 6 | 7 | 8 | 9 | 10 | 11 | | |
|-------------|---|---|---------------|--|---|---------------------------------|---------------------------|----------------------|------------------------------|-------------------------|--------------|---|
| Line | Block No Lot No. Qualification Account # | Land Dimensions Building Description Additional Lots Acreage | Prop Class | Owner's Name Address City State Property Location | Billing Code Zip Code Zoning/Tax Map Pg | Value | Exemptions Code Amount | Net Taxable Value | Deductions Code No Owners | Special Tax Codes | Num Units | Deduction Amt 2022 Tax 2023 1st |
| | | | | | | Land Improvemnt Total | | | | | | |
| 1 | 126.01 6 | 115X95 AVG 2S-F-S-1AG .2508 AC | 2 | RUDEL, THOMAS K & SUSAN L 53 CONCORD AVE METUCHEN, NJ 53 CONCORD AVE. | 08840 R1 / 39 | 101,000 110,000 211,000 | | 211,000 | | | 1 | 0.00 13,442.81 6,875.44 |
| 2 | 126.01 7 | 96X95 2S-F-S-1AG .2094 AC | 2 | BROSNAN, TIMOTHY & MARY EARLY- 8 LEXINGTON DRIVE METUCHEN, NJ 8 LEXINGTON DR. | 08840 R1 / 39 | 95,000 115,000 210,000 | | 210,000 | | | 1 | 0.00 13,379.10 6,842.85 |
| 3 | 126.01 8 | 105X95 2S-F-S-1AG .2290 AC | 2 | ANTES, BRADFORD J & LEREA-ANTES, J 16 LEXINGTON DR METUCHEN, NJ 16 LEXINGTON DR. | 660 08840 R1 / 39 | 100,000 120,000 220,000 | | 220,000 | | | 1 | 0.00 14,016.20 7,168.70 |
| 4 | 126.01 9 | 110X91 2S-F-S-1AG .2298 AC | 2 | RYAN, DANIEL & DINA 26 LEXINGTON DR METUCHEN, NJ 26 LEXINGTON DR. | 08840 R1 / 39 | 96,500 113,500 210,000 | | 210,000 | | | 1 | 0.00 13,379.10 6,842.85 |
| 5 | 126.02 4 | 3.5AC CHURCH 7 3.5000 AC | 15D | FIRST BAPTIST CHURCH OF METUCHEN 225 MIDDLESEX AVE METUCHEN, NJ 225 MIDDLESEX AVE | 08840 / | 900,000 995,000 1,895,000 | | *Exempt* | | | 1 | 0.00 0.00 0.00 |
| 6 | 126.02 10 | 80X133 2S-F-S .2443 AC | 2 | FIRST BAPTIST CHURCH OF METUCHEN 225 MIDDLESEX AVE. METUCHEN, NJ 253 MIDDLESEX AVE. | 08840 R1 / 39 | 70,000 40,000 110,000 | | 110,000 | | | 1 | 0.00 7,008.10 3,584.35 |
| 7 | 126.02 11 | 75X140 2S-F-S .2410 AC | 15D | FIRST BAPTIST CHURCH OF METUCHEN 245 MIDDLESEX AVE METUCHEN, NJ 245 MIDDLESEX AVE. | 8150 08840 R1 / 39 | 116,400 83,600 200,000 | | *Exempt* | | | 1 | 0.00 0.00 0.00 |
| 8 | 126.02 12 | 75X147 1.5FG .2531 AC | 15D | FIRST BAPTIST CHURCH OF METUCHEN 225 MIDDLESEX AVE. METUCHEN, NJ 239 MIDDLESEX AVE | 08840 / | 131,600 68,400 200,000 | | *Exempt* | | | 1 | 0.00 0.00 0.00 |
| 9 | 126.02 13 | 94 X 146 PARSONAGE .3151 AC | 15D | FIRST BAPTIST CHURCH OF METUCHEN 34 WOODSIDE AVE. METUCHEN, NJ 34 WOODSIDE AVE | 08840 / | 140,000 80,000 220,000 | | *Exempt* | | | 1 | 0.00 0.00 0.00 |
| 10 | 126.02 14 | 75X141 2S-F-S-1AG .2428 AC | 2 | SCHUHMANN, JOHN & MELISSA 28 WOODSIDE AVENUE METUCHEN, NJ 28 WOODSIDE AVE | 672 08840 R1 / 39 | 105,000 150,000 255,000 | | 255,000 | | | 1 | 0.00 16,246.05 8,309.18 |
| 11 | 126.02 15 | 80X134 2S-F-S-1AG .2461 AC | 2 | ZEMELMAN, CONSTANTIN & MARTYANOVA, A 20 WOODSIDE AVENUE METUCHEN, NJ 20 WOODSIDE AVE. | 08840 R1 / 39 | 103,400 114,600 218,000 | | 218,000 | | | 1 | 0.00 13,888.78 7,103.53 |
| 12 | 126.02 16 | 92X121 2S-F-L-2AG .2556 AC | 2 | COLBY, MICHAEL & ANDREA 12 WOODSIDE AVE METUCHEN, NJ 12 WOODSIDE AVE. | 08840 R1 / 39 | 98,000 217,000 315,000 | | 315,000 | | | 1 | 0.00 20,068.65 10,264.28 |
| 13 | 126.02 17 | 119X137 2S-F-L-2UG .3743 AC | 2 | KWON, YOUNG SOO 280 GROVE AVE METUCHEN, NJ 280 GROVE AVE. | 660 08840 R1 / 39 | 133,000 203,100 336,100 | | 336,100 | | | 1 | 0.00 21,412.93 10,951.82 |
| 14 | 126.02 18 | 105X109 2S-F-L .2627 AC | 2 | BANKOWSKI, JAROSLAW & PAPASAVVAS, K 290 GROVE AVE METUCHEN, NJ 290 GROVE AVE. | 660 08840 R1 / 39 | 95,000 155,000 250,000 | | 250,000 | | | 1 | 0.00 15,927.50 8,146.25 |
| Page Totals | | | | | | 996,900 1,338,200 | 0 | 2,335,100 | | | | Block: 126.02 Lot: 18 |

| 1 | 2 | 3 | 4 | 5 | 6 | 7 | 8 | 9 | 10 | 11 | | |
|-------------|---|---|---------------|---|---|-------------------------------|---------------------------|----------------------|------------------------------|-------------------------|--------------|---|
| Line | Block No Lot No. Qualification Account # | Land Dimensions Building Description Additional Lots Acreage | Prop Class | Owner's Name Address City State Property Location | Billing Code Zip Code Zoning/Tax Map Pg | Value | Exemptions Code Amount | Net Taxable Value | Deductions Code No Owners | Special Tax Codes | Num Units | Deduction Amt 2022 Tax 2023 1st |
| | | | | | | Land Improvemnt Total | | | | | | |
| 1 | 126.02 19 | 75X132 2S-F-L-2AG .2273 AC | 2 | CAMPBELL, KEVIN & DIANA M. 265 MIDDLESEX AVE. METUCHEN, NJ 265 MIDDLESEX AVE. | 660 08840 R1 / 39 | 92,000 138,000 230,000 | | 230,000 | | | 1 | 0.00 14,653.30 7,494.55 |
| 2 | 126.03 29 | 104X103 2S-F-1G .2459 AC | 2 | GAGLIARDI,LAUREN&HOLLINGSHEAD,M 52 BEACON HILL DR METUCHEN, NJ 52 BEACON HILL DR. | 672 08840 R1 / 39 | 112,000 142,000 254,000 | | 254,000 | | | 1 | 0.00 16,182.34 8,276.59 |
| 3 | 126.03 30 | 75X133 2S-1AG 1830 SF .2290 AC | 2 | GARCIA-SOTO,RICARDO&DELAJARA,MARIA 46 BEACON HILL DR METUCHEN, NJ 46 BEACON HILL DR. | 672 08840 R1 / 39 | 102,000 102,000 204,000 | | 204,000 | | | 1 | 0.00 12,996.84 6,647.34 |
| 4 | 126.03 31 | 75X133 2S-F-S .2290 AC | 2 | KRUMINS-BEENS, ILIO & CHERILYN 40 BEACON HILL DR METUCHEN, NJ 40 BEACON HILL DR. | 660 08840 R1 / 39 | 102,000 110,000 212,000 | | 212,000 | | | 1 | 0.00 13,506.52 6,908.02 |
| 5 | 126.03 32 | 75X133 2S-F-S-1AG 1592SOFT .2290 AC | 2 | SPARK, RUSSELL S & THERESA H 34 BEACON HILL DR METUCHEN, NJ 34 BEACON HILL DR. | 672 08840 R1 / 39 | 101,700 92,800 194,500 | | 194,500 | | | 1 | 0.00 12,391.60 6,337.79 |
| 6 | 126.03 33 | 75X133 2S-F-S-1AG .2290 AC | 2 | LUDWIG, GEORGE E & LEONORE 28 BEACON HILL DR METUCHEN, NJ 28 BEACON HILL DR. | 08840 R1 / 39 | 102,000 158,000 260,000 | | 260,000 | | | 1 | 0.00 16,564.60 8,472.10 |
| 7 | 126.03 34 | 75X133 2S-F-S .2290 AC | 2 | LI, BINGJIE & HE, AIJIA 22 BEACON HILL DR METUCHEN, NJ 22 BEACON HILL DR. | 660 08840 R1 / 39 | 102,000 168,000 270,000 | | 270,000 | | | 1 | 0.00 17,201.70 8,797.95 |
| 8 | 126.03 35 | 75X133 2S-F-S-1AG .2290 AC | 2 | ERB, ROBERT M JR & SUSANNE H 16 BEACON HILL DR METUCHEN, NJ 16 BEACON HILL DR. | 08840 R1 / 39 | 105,000 131,000 236,000 | | 236,000 | | | 1 | 0.00 15,035.56 7,690.06 |
| 9 | 126.03 36 | 75X133 2S-F-S-1AG .2290 AC | 2 | GRAY, EVAN D & HOECKER, JOHANNA 10 BEACON HILL DRIVE METUCHEN, NJ 10 BEACON HILL DR. | 2885 08840 R1 / 39 | 125,000 120,000 245,000 | | 245,000 | | | 1 | 0.00 15,608.95 7,983.33 |
| 10 | 126.03 37 | 78X133 2S-F-S-1AG .2382 AC | 2 | WARD, ROBERT & BARBARA 4 BEACON HILL DR METUCHEN, NJ 4 BEACON HILL DR. | 08840 R1 / 39 | 102,700 94,000 196,700 | | 196,700 | | | 1 | 0.00 12,531.76 6,409.47 |
| 11 | 126.03 54 | 64X140 2S-F-L-1AG .2057 AC | 2 | LU, WUQUN & ZHANG, LINJUN 42 CONCORD AVE METUCHEN, NJ 42 CONCORD AVE. | 08840 R1 / 39 | 89,800 93,000 182,800 | | 182,800 | | | 1 | 0.00 11,646.19 5,956.54 |
| 12 | 126.03 55 | 100X158 2S-F-S-1AG .3627 AC | 2 | KASZA, TOMAS & XING, TONGJI 50 CONCORD AVE METUCHEN, NJ 50 CONCORD AVE. | 08840 / 39 | 116,000 120,900 236,900 | | 236,900 | | | 1 | 0.00 15,092.90 7,719.39 |
| 13 | 126.03 56 | 91X125IRREG 2S-F-S-1AG .0000 AC | 2 | TAY, JON-PAUL & TARA P 54 CONCORD AVE METUCHEN, NJ 54 CONCORD AVE. | 660 08840 R1 / 39 | 93,000 92,000 185,000 | | 185,000 | | | 1 | 0.00 11,786.35 6,028.23 |
| 14 | 126.03 57 | 91X108 2SFS1AG 1837SF .2256 AC | 2 | BOWERS, HEATHER 60 CONCORD AVE METUCHEN, NJ 60 CONCORD AVE. | 660 08840 R1 / 39 | 98,000 107,000 205,000 | | 205,000 | | | 1 | 0.00 13,060.55 6,679.93 |
| Page Totals | | | | | | 1,443,200 1,668,700 | 0 | 3,111,900 | | | | Block: 126.03 Lot: 57 |

| 1 | 2 | 3 | 4 | 5 | 6 | 7 | 8 | 9 | 10 | 11 | | |
|-------------|---|---|---------------|---|---|-------------------------------|---------------------------|----------------------|------------------------------|-------------------------|--------------|---|
| Line | Block No Lot No. Qualification Account # | Land Dimensions Building Description Additional Lots Acreage | Prop Class | Owner's Name Address City State Property Location | Billing Code Zip Code Zoning/Tax Map Pg | Value | Exemptions Code Amount | Net Taxable Value | Deductions Code No Owners | Special Tax Codes | Num Units | Deduction Amt 2022 Tax 2023 1st |
| | | | | | | Land Improvemnt Total | | | | | | |
| 1 | 126.03 58 | 92X109 2S-F-S-1AG .2302 AC | 2 | DIBENEDETTO, ARTHUR R. & MELINDA E. 68 CONCORD AVE. METUCHEN, NJ 68 CONCORD AVE. | 672 08840 / 39 | 99,000 95,000 194,000 | | 194,000 | | | 1 | 0.00 12,359.74 6,321.49 |
| 2 | 126.03 59 | 100X108 2S-F-S-1AG .2479 AC | 2 | CASEY, FRANK J & PATRICIA 74 CONCORD AVE METUCHEN, NJ 74 CONCORD AVE. | 08840 R1 / 39 | 100,400 122,100 222,500 | | 222,500 | | | 1 | 0.00 14,175.48 7,250.17 |
| 3 | 126.03 60 | 101X88 2S-F1AG 2488 SF .2040 AC | 2 | MILLER, SEAN & KIMBERLY 82 CONCORD AVE. METUCHEN, NJ 82 CONCORD AVE. | 660 08840 / 39 | 126,000 100,000 226,000 | | 226,000 | | | 1 | 0.00 14,398.46 7,364.21 |
| 4 | 126.03 80 | 75X135 2S-F-S-1AG .2324 AC | 2 | DELAFUENTE, DAVID & LISA 69 WOODSIDE AVE. METUCHEN, NJ 69 WOODSIDE AVE. | 08840 R1 / 39 | 102,000 123,000 225,000 | | 225,000 | | | 1 | 0.00 14,334.75 7,331.63 |
| 5 | 126.03 81 | 75X135 2S-F-S-1AG .2324 AC | 2 | ZATZ ARLINE 77 WOODSIDE AVE. METUCHEN, NJ 77 WOODSIDE AVE. | 08840 R1 / 39 | 110,000 90,000 200,000 | | 200,000 | | | 1 | 0.00 12,742.00 6,517.00 |
| 6 | 126.03 82 | 134X105 2SFS1AG 1222SF .3230 AC | 2 | SERINOVA, YURIY I. & GILYANA 61 WOODSIDE AVE. METUCHEN, NJ 61 WOODSIDE AVE. | 660 08840 R1 / 39 | 110,000 150,000 260,000 | | 260,000 | | | 1 | 0.00 16,564.60 8,472.10 |
| 7 | 126.03 99 | 106X110 2S-F-S-1AG .2677 AC | 2 | HOGAN, CHRISTOPHER T & KAREN B 90 CONCORD AVE METUCHEN, NJ 90 CONCORD AVE. | 672 08480 R1 / 39 | 103,300 148,400 251,700 | | 251,700 | | | 1 | 0.00 16,035.81 8,201.65 |
| 8 | 126.03 100 | 102X110 AVG 2S-F-1G 3128 SF .2576 AC | 2 | CIACCIARELLI, MICHAEL & SUZANNE 108 BEACON HILL DR METUCHEN, NJ 108 BEACON HILL DR. | 660 08840 R1 / 39 | 102,000 213,000 315,000 | | 315,000 | | | 1 | 0.00 20,068.65 10,264.28 |
| 9 | 126.03 101 | 113X118 2S-F-S-1AG .3061 AC | 2 | KLOSKE, KEVIN 96 BEACON HILL DR METUCHEN, NJ 96 BEACON HILL DR. | 672 08840 R1 / 39 | 110,000 190,000 300,000 | | 300,000 | | | 1 | 0.00 19,113.00 9,775.50 |
| 10 | 126.03 102 2393SQFT | 95X115 2S-F-S-1AG .2508 AC | 2 | BELLOWS, JASON & LESLIE 78 BEACON HILL DR METUCHEN, NJ 78 BEACON HILL DR. | 660 08840 R1 / 39 | 102,000 110,000 212,000 | | 212,000 | | | 1 | 0.00 13,506.52 6,908.02 |
| 11 | 126.03 103 | 75X135 2S-F-S-1AG .2324 AC | 2 | JENNINGS, JOHN & WEITZEL, JULI 64 BEACON HILL DR. METUCHEN, NJ 64 BEACON HILL DR. | 660 08840 R1 / 39 | 102,400 91,100 193,500 | | 193,500 | | | 1 | 0.00 12,327.89 6,305.21 |
| 12 | 126.03 104 1850SQFT | 75X137 2S-F-S-1AG .2359 AC | 2 | SCHULZ, CHARLES J. III & NATALIE B. 58 BEACON HILL DR. METUCHEN, NJ 58 BEACON HILL DR. | 672 08840 R1 / 39 | 103,000 97,000 200,000 | | 200,000 | | | 1 | 0.00 12,742.00 6,517.00 |
| 13 | 126.04 1 | 95X108 2S-F-S-1AG .2355 AC | 2 | KUBIAK ROGER A. & LINDA H. 61 BROCKTON CT. METUCHEN, NJ 61 BROCKTON CT. | 08840 R1 / 39 | 100,000 111,000 211,000 | | 211,000 | | | 1 | 0.00 13,442.81 6,875.44 |
| 14 | 126.04 2 | 76X160 2S-F-S-1AG .2792 AC | 2 | SCHWARTZ, HERBERT F. 15 BROCKTON CT. METUCHEN, NJ 15 BROCKTON CT. | 08840 R1 / 39 | 107,400 85,200 192,600 | | 192,600 | | | 1 | 0.00 12,270.55 6,275.88 |
| Page Totals | | | | | | 1,477,500 1,725,800 | 0 | 3,203,300 | | | | Block: 126.04 Lot: 2 |

| 1 | 2 | 3 | 4 | 5 | 6 | 7 | 8 | 9 | 10 | 11 | | |
|-------------|---|---|---------------|--|---|-------------------------------|---------------------------|----------------------|------------------------------|-------------------------|--------------|---|
| Line | Block No Lot No. Qualification Account # | Land Dimensions Building Description Additional Lots Acreage | Prop Class | Owner's Name Address City State Property Location | Billing Code Zip Code Zoning/Tax Map Pg | Value | Exemptions Code Amount | Net Taxable Value | Deductions Code No Owners | Special Tax Codes | Num Units | Deduction Amt 2022 Tax 2023 1st |
| | | | | | | Land Improvemnt Total | | | | | | |
| 1 | 126.04 3 | 75X182 2S-F-S-1AG .3134 AC | 2 | NIEUWKOOP,ANDREW J & MARAT,ANDREA L 9 BROCKTON CT METUCHEN, NJ 9 BROCKTON CT. | 660 08840 R1 / 39 | 111,000 119,000 230,000 | | 230,000 | | | 1 | 0.00 14,653.30 7,494.55 |
| 2 | 126.05 18 | 90X205 AVG 2S-F-L-2AG .4236 AC | 2 | JUNG,WOOSEONG WILLIAM& EUNJUNG YANG 386 WAKEFIELD DR METUCHEN, NJ 386 WAKEFIELD DR. | 08840 R1 / 40 | 124,200 100,800 225,000 | | 225,000 | | | 1 | 0.00 14,334.75 7,331.63 |
| 3 | 126.05 19 | 60X209 2S-F-S-2AG .2879 AC | 2 | BRINKERHOFF, PETER B. & MICHELE 392 WAKEFIELD DR. METUCHEN, NJ 392 WAKEFIELD DR. | 08840 R1 / 40 | 105,000 105,000 210,000 | | 210,000 | | | 1 | 0.00 13,379.10 6,842.85 |
| 4 | 126.05 20 | 111X120 AVG 2S-F-S-2AG .3058 AC | 2 | SIMMS, WILLIAM & MARY ANN 398 WAKEFIELD DR METUCHEN, NJ 398 WAKEFIELD DR. | 08840 R1 / 40 | 94,000 116,000 210,000 | | 210,000 | | | 1 | 0.00 13,379.10 6,842.85 |
| 5 | 126.05 21 | 108X110 2S-F-L-2AG .2727 AC | 2 | STEINSAPIR,DOROTHY & SUSAN-TRUSTEES 404 WAKEFIELD DR METUCHEN, NJ 404 WAKEFIELD DR. | 08840 R1 / 40 | 90,000 114,000 204,000 | | 204,000 | | | 1 | 0.00 12,996.84 6,647.34 |
| 6 | 126.05 22 | 79X170 2S-F-L-2AG .3083 AC | 2 | MAIKOS,JOHN & DIANE 3 LEE CT. METUCHEN, NJ 3 LEE CT. | 08840 R1 / 40 | 95,000 119,000 214,000 | | 214,000 | | | 1 | 0.00 13,633.94 6,973.19 |
| 7 | 126.05 23 | 50X179 2S-F-S-1AG .2055 AC | 2 | KEENAN, BRIAN M & LISA D 5 LEE CT METUCHEN, NJ 5 LEE CT. | 660 08840 R1 / 40 | 87,000 83,000 170,000 | | 170,000 | | | 1 | 0.00 10,830.70 5,539.45 |
| 8 | 126.05 24 | 50X138 AVG 2S-F-S-1AG .1584 AC | 2 | MCCAULEY,ADAM J & JACOBI,JACQUELYN 7 LEE CT METUCHEN, NJ 7 LEE CT. | 660 08840 R1 / 40 | 91,800 82,500 174,300 | | 174,300 | | | 1 | 0.00 11,104.65 5,679.57 |
| 9 | 126.05 25 | 79X130 AVG 2S-F-S-1AG .2358 AC | 2 | SHINGTE, PALLAVI & LOBO, JASON A 9 LEE CT METUCHEN, NJ 9 LEE CT. | 660 08840 R1 / 40 | 87,400 177,800 265,200 | | 265,200 | | | 1 | 0.00 16,895.89 8,641.55 |
| 10 | 126.05 26 | 126X115 2S-F-L-2AG .3326 AC | 2 | FRECHTMAN, SAUL & JACQUELINE 420 WAKEFIELD DR. METUCHEN, NJ 420 WAKEFIELD DR. | 08840 R1 / 40 | 96,000 124,000 220,000 | | 220,000 | V1 | 1 | 1 | 250.00 13,766.20 7,043.70 |
| 11 | 126.05 27 | 102X115 2S-F-S-1AG .2693 AC | 2 | ANDES, JANNELLE 428 WAKEFIELD DR METUCHEN, NJ 428 WAKEFIELD DR. | 660 08840 R1 / 40 | 90,000 122,000 212,000 | | 212,000 | | | 1 | 0.00 13,506.52 6,908.02 |
| 12 | 126.05 28 | 77X151 2S-F-S-1AG .2669 AC | 2 | MURPHY, RYAN & KATHERINE 436 WAKEFIELD DR METUCHEN, NJ 436 WAKEFIELD DR. | 660 08840 R1 / 40 | 114,000 87,000 201,000 | | 201,000 | | | 1 | 0.00 12,805.71 6,549.59 |
| 13 | 126.05 29 | 75X214 2S-F-S-1AG .3685 AC | 2 | MOORE, MATTHEW & JENNIFER 442 WAKEFIELD DR METUCHEN, NJ 442 WAKEFIELD DR. | 08840 R1 / 40 | 100,000 105,000 205,000 | | 205,000 | | | 1 | 0.00 13,060.55 6,679.93 |
| 14 | 126.05 30 | 85X205 1S-F-R-1AG .4000 AC | 2 | RUBBO, ANDREW J & LOUISE A 448 WAKEFIELD DR METUCHEN, NJ 448 WAKEFIELD DR. | 08840 / | 101,000 103,000 204,000 | | 204,000 | | | 1 | 0.00 12,996.84 6,647.34 |
| Page Totals | | | V1 250 | | | 1,386,400 1,558,100 | 0 | 2,944,500 | | | | Block: 126.05 Lot: 30 |

| 1 | 2 | 3 | 4 | 5 | 6 | 7 | 8 | 9 | 10 | 11 | | |
|-------------|---|---|---------------|--|---|-------------------------------|---------------------------|----------------------|------------------------------|-------------------------|--------------|---|
| Line | Block No Lot No. Qualification Account # | Land Dimensions Building Description Additional Lots Acreage | Prop Class | Owner's Name Address City State Property Location | Billing Code Zip Code Zoning/Tax Map Pg | Value | Exemptions Code Amount | Net Taxable Value | Deductions Code No Owners | Special Tax Codes | Num Units | Deduction Amt 2022 Tax 2023 1st |
| | | | | | | Land Improvemnt Total | | | | | | |
| 1 | 126.05 31 | 83X145 2S-F-S-1AG .2763 AC | 2 | QUINLAN, JENNIFER SWARTZ & DAVID 456 WAKEFIELD DR METUCHEN, NJ 456 WAKEFIELD DR. | 08840 R1 / 40 | 92,000 86,000 178,000 | | 178,000 | | | 1 | 0.00 11,340.38 5,800.13 |
| 2 | 126.05 32 | 89X125 2S-F-S-1AG .2554 AC | 2 | KLEINER, SUSAN SCHLECK 462 WAKEFIELD DR METUCHEN, NJ 462 WAKEFIELD DR. | 660 08840 R1 / 40 | 90,000 110,000 200,000 | | 200,000 | | | 1 | 0.00 12,742.00 6,517.00 |
| 3 | 126.05 33 | 84X120 1S-F-R-1AG .2314 AC | 2 | SRUYA, OFER & SHAMAM, LILY 468 WAKEFIELD DR METUCHEN, NJ 468 WAKEFIELD DR. | 660 08840 R1 / 40 | 95,000 85,000 180,000 | | 180,000 | | | 1 | 0.00 11,467.80 5,865.30 |
| 4 | 126.05 34 | 83X138 2S-F-S-1AG .2629 AC | 2 | KANE, STEPHEN & JAMES 474 WAKEFIELD DR METUCHEN, NJ 474 WAKEFIELD DR. | 08840 R1 / 40 | 90,100 99,400 189,500 | | 189,500 | | | 1 | 0.00 12,073.05 6,174.87 |
| 5 | 126.05 35 | 88X180 2S-F-S-1AG .3636 AC | 2 | SHAMPAIN, LAWRENCE R & LISA P 480 WAKEFIELD DR. METUCHEN, NJ 480 WAKEFIELD DR. | 08840 R1 / 40 | 123,400 101,600 225,000 | | 225,000 | | | 1 | 0.00 14,334.75 7,331.63 |
| 6 | 126.05 36 | 100X300 AVG 1S-F-RR-2AG .6887 AC | 2 | THEODORE, GUY M 486 WAKEFIELD DR METUCHEN NJ 486 WAKEFIELD DR. | 08840 R1 / 40 | 110,000 96,200 206,200 | | 206,200 | | | 1 | 0.00 13,137.00 6,719.03 |
| 7 | 126.05 37 2053SQFT | 100X315 2S-F-S-1AG .7231 AC | 2 | HALE, RYAN 492 WAKEFIELD DR METUCHEN, NJ 492 WAKEFIELD DR. | 08840 R1 / 40 | 111,000 164,000 275,000 | | 275,000 | | | 1 | 0.00 17,520.25 8,960.88 |
| 8 | 126.05 38 | 97X250 2S-F-L-2AG .5567 AC | 2 | ROSSITER, JOHN & GENOVEFFA 498 WAKEFIELD DR METUCHEN, NJ 498 WAKEFIELD DR. | 660 08840 R1 / 40 | 135,000 125,000 260,000 | | 260,000 | | | 1 | 0.00 16,564.60 8,472.10 |
| 9 | 126.05 39 | 87X170 2S-F-L-2AG .3395 AC | 2 | ZIZNEWSKI, GARY S. & CYNTHIA 504 WAKEFIELD DR. METUCHEN, N.J. 504 WAKEFIELD DR. | 660 08840 R1 / 40 | 96,800 138,300 235,100 | | 235,100 | | | 1 | 0.00 14,978.22 7,660.73 |
| 10 | 126.05 40 | 74X147 AVG 2S-F-S-1AG .2497 AC | 2 | COHEN, SUSAN 510 WAKEFIELD DR. METUCHEN, NJ 510 WAKEFIELD DR. | 08840 R1 / 40 | 90,500 113,500 204,000 | | 204,000 | | | 1 | 0.00 12,996.84 6,647.34 |
| 11 | 126.05 41 | 76X142 2S-F-S-1AG .2478 AC | 2 | TABEDZKI,RICH.&SZUTKOWSKI,ISABELLA 516 WAKEFIELD DR. METUCHEN NJ 516 WAKEFIELD DR. | 672 08840 R1 / 40 | 89,000 134,000 223,000 | | 223,000 | | | 1 | 0.00 14,207.33 7,266.46 |
| 12 | 126.05 42 | 76X142 2S-F-L-2AG .2478 AC | 2 | OSTERMUELLER, GARY E. & CATHERINE 522 WAKEFIELD DRIVE METUCHEN, NJ 522 WAKEFIELD DR. | 660 08840 R1 / 40 | 90,000 135,000 225,000 | | 225,000 | | | 1 | 0.00 14,334.75 7,331.63 |
| 13 | 126.05 43 | 76X142 2S-F-L-2AG .2478 AC | 2 | PALMETER, SAXON B. JR.& MARY JANE 528 WAKEFIELD DR. METUCHEN, NJ 528 WAKEFIELD DR. | 08840 R1 / 40 | 111,000 110,000 221,000 | | 221,000 | | | 1 | 0.00 14,079.91 7,201.29 |
| 14 | 126.05 44 | 76X142 2S-F-L-2AG .2478 AC | 2 | ESTATE AUDRAY NOYES-C/O PETER NOYES 61 BRIXTON ROAD GARDEN CITY, NY 534 WAKEFIELD DR. | 11530 R1 / 40 | 90,000 120,000 210,000 | | 210,000 | | | 1 | 0.00 13,379.10 6,842.85 |
| Page Totals | | | | | | 1,413,800 1,618,000 | 0 | 3,031,800 | | | | Block: 126.05 Lot: 44 |

| 1 | 2 | 3 | 4 | 5 | 6 | 7 | 8 | 9 | 10 | 11 | | |
|-------------|---|---|---------------|--|---|-------------------------------|---------------------------|----------------------|------------------------------|-------------------------|--------------|---|
| Line | Block No Lot No. Qualification Account # | Land Dimensions Building Description Additional Lots Acreage | Prop Class | Owner's Name Address City State Property Location | Billing Code Zip Code Zoning/Tax Map Pg | Value | Exemptions Code Amount | Net Taxable Value | Deductions Code No Owners | Special Tax Codes | Num Units | Deduction Amt 2022 Tax 2023 1st |
| | | | | | | Land Improvemnt Total | | | | | | |
| 1 | 126.05 45 | 76X142 2S-F-S-1AG .2478 AC | 2 | COMPETORE, BRIAN & APRIL 540 WAKEFIELD DR METUCHEN, NJ 540 WAKEFIELD DR. | 660 08840 R1 / 40 | 110,600 114,400 225,000 | | 225,000 | | | 1 | 0.00 14,334.75 7,331.63 |
| 2 | 126.05 46 | 85X142 AVG 2S-F-L-2AG .2771 AC | 2 | BECZYNSKI, RICHARD & LISA 546 WAKEFIELD DR METUCHEN, NJ 546 WAKEFIELD DR. | 672 08840 / | 100,000 165,000 265,000 | | 265,000 | | | 1 | 0.00 16,883.15 8,635.03 |
| 3 | 126.05 47 | 105X171 2S-F-S-2AG .4122 AC | 2 | SILBER, SHIRLEY 552 WAKEFIELD DRIVE METUCHEN, NJ 552 WAKEFIELD DR. | 08840 / | 96,000 111,000 207,000 | | 207,000 | | | 1 | 0.00 13,187.97 6,745.10 |
| 4 | 126.05 48 | 133X159 AVG 2S-F-S-1AG .4855 AC | 2 | HEIM, MARY E 560 WAKEFIELD DR. METUCHEN, NJ 560 WAKEFIELD DR. | 08840 R1 / 40 | 87,000 97,000 184,000 | | 184,000 | | | 1 | 0.00 11,722.64 5,995.64 |
| 5 | 126.07 1 | 96X112 AVG 2S-F-L-2AG .2468 AC | 2 | DELGADO, WILLIAM L & ANGELINA D 125 WOODSIDE AVE METUCHEN NJ 125 WOODSIDE AVE. | 08840 R1 / 40 | 102,000 113,000 215,000 | | 215,000 | | | 1 | 0.00 13,697.65 7,005.78 |
| 6 | 126.07 2 | 83X150 2S-F-S-1AG .2858 AC | 2 | NADLER, PAUL D. & NEWMAN, MARTHA ANNE 133 WOODSIDE AVE METUCHEN, NJ 133 WOODSIDE AVE. | 08840 R1 / 40 | 104,000 106,000 210,000 | | 210,000 | | | 1 | 0.00 13,379.10 6,842.85 |
| 7 | 126.07 3 | 87X150 AVG 2S-F-L-2AG .2996 AC | 2 | TROSMAN, LEONID & SEYDER, ANNA 545 WAKEFIELD DR METUCHEN, NJ 545 WAKEFIELD DR. | 08840 R1 / 40 | 104,100 129,500 233,600 | | 233,600 | | | 1 | 0.00 14,882.66 7,611.86 |
| 8 | 126.07 4 | 85X115 2S-F-L-2AG .2244 AC | 2 | DIAMOND, ERIK & SABREEN, REBECCA 539 WAKEFIELD DR METUCHEN, NJ 539 WAKEFIELD DR. | 660 08840 R1 / 40 | 100,000 157,000 257,000 | | 257,000 | | | 1 | 0.00 16,373.47 8,374.35 |
| 9 | 126.07 5 | 75X162 AVG 2S-F-L-2AG .2789 AC | 2 | DOWD, DANIEL & ROSARIA 533 WAKEFIELD DR METUCHEN, NJ 533 WAKEFIELD DR. | 660 08840 R1 / 40 | 107,100 136,600 243,700 | | 243,700 | | | 1 | 0.00 15,526.13 7,940.97 |
| 10 | 126.07 6 | 75X179 AVG 2S-F-S-1AG .3082 AC | 2 | WILSON, JUSTIN B & LIM, MEE HUA 527 WAKEFIELD DR METUCHEN NJ 527 WAKEFIELD DR. | 660 08840 R1 / 40 | 105,200 106,800 212,000 | | 212,000 | | | 1 | 0.00 13,506.52 6,908.02 |
| 11 | 126.07 7 | 75X135 AVG 2S-F-L-2AG .2324 AC | 2 | MARGOLIN, JOSHUA & KAREN 521 WAKEFIELD DR. METUCHEN NJ 521 WAKEFIELD DR. | 672 08840 R1 / 40 | 102,000 155,000 257,000 | | 257,000 | | | 1 | 0.00 16,373.47 8,374.35 |
| 12 | 126.07 8 | 80X125 2S-F-L-2AG .2296 AC | 2 | POCCHIA, JON & THERESA 513 WAKEFIELD DR METUCHEN, NJ 513 WAKEFIELD DR. | 08840 R1 / 40 | 101,000 139,000 240,000 | | 240,000 | | | 1 | 0.00 15,290.40 7,820.40 |
| 13 | 126.07 9 | 109X140 2S-F-L-2AG .3503 AC | 2 | QUINN, DANIEL & KRISTLE 505 WAKEFIELD DR METUCHEN, NJ 505 WAKEFIELD DR. | 660 08840 R1 / 40 | 100,000 175,000 275,000 | | 275,000 | | | 1 | 0.00 17,520.25 8,960.88 |
| 14 | 126.07 10 | 120X140 IRRG 1S-F-RR-2AG .0000 AC | 2 | FISCHER, HENRY A III & LAURA M 493 WAKEFIELD DR METUCHEN, NJ 493 WAKEFIELD DR. | 660 08840 / | 99,000 99,000 198,000 | | 198,000 | | | 1 | 0.00 12,614.58 6,451.83 |
| Page Totals | | | | | | 1,418,000 1,804,300 | 0 | 3,222,300 | | | | Block: 126.07 Lot: 10 |

| 1 | 2 | 3 | 4 | 5 | 6 | 7 | 8 | 9 | 10 | 11 | | |
|-------------|---|---|---------------|--|---|-------------------------------|---------------------------|----------------------|------------------------------|-------------------------|--------------|---|
| Line | Block No Lot No. Qualification Account # | Land Dimensions Building Description Additional Lots Acreage | Prop Class | Owner's Name Address City State Property Location | Billing Code Zip Code Zoning/Tax Map Pg | Value | Exemptions Code Amount | Net Taxable Value | Deductions Code No Owners | Special Tax Codes | Num Units | Deduction Amt 2022 Tax 2023 1st |
| | | | | | | Land Improvemnt Total | | | | | | |
| 1 | 126.07 11 | 92X130 AVG 2S-F-L-2AG .2746 AC | 2 | GIEGERICH,III,ROBERT A & GIEGERICH,R 481 WAKEFIELD DRIVE METUCHEN, NJ 481 WAKEFIELD DR. | 660 08840 R1 / 40 | 106,500 112,900 219,400 | | 219,400 | | | 1 | 0.00 13,977.97 7,149.15 |
| 2 | 126.07 12 | 83X130 AVG 2S-F-L-2AG .2477 AC | 2 | SACHS, DAVID & RACHEL 469 WAKEFIELD DR METUCHEN, NJ 469 WAKEFIELD DR. | 08840 R1 / 40 | 104,000 130,000 234,000 | | 234,000 | | | 1 | 0.00 19,113.00 9,775.50 |
| 3 | 126.07 13 | 130X110 AVG 2S-F-S-2AG .3283 AC | 2 | HOUSE, STACEY 455 WAKEFIELD DR METUCHEN, NJ 455 WAKEFIELD DR. | 660 08840 R1 / 40 | 111,000 105,000 216,000 | | 216,000 | | | 1 | 0.00 13,761.36 7,038.36 |
| 4 | 126.07 14 | 64X129 AVG 2S-F-S-2AG .1895 AC | 2 | ZIMMERMAN, ERIC & JILLIAN 9 IVY CT METUCHEN, NJ 9 IVY CT. | 660 08840 R1 / 40 | 113,000 157,000 270,000 | | 270,000 | | | 1 | 0.00 17,201.70 8,797.95 |
| 5 | 126.07 15 | 94X135 AVG 2S-F-L-2AG .2913 AC | 2 | RAIMONDO, THOMAS & SPITALERI,JUSTINA 7 IVY CT METUCHEN, NJ 7 IVY CT. | 08840 R1 / 40 | 110,000 170,000 280,000 | | 280,000 | | | 1 | 0.00 17,838.80 9,123.80 |
| 6 | 126.07 16 | 75X138 AVG 1S-F-RR .2376 AC | 2 | ADOLPH, MARK R & MARY E 5 IVY CT METUCHEN, NJ 5 IVY CT. | 660 08840 R1 / 40 | 103,000 132,000 235,000 | | 235,000 | | | 1 | 0.00 14,971.85 7,657.48 |
| 7 | 126.07 17 | 75X130 AVG 2S-F-L-2AG .2238 AC | 2 | 51 HOLLY ROAD ASSOCIATES LLC PO BOX 476 METUCHEN, NJ 3 IVY CT. | 08840 R1 / 40 | 102,500 128,100 230,600 | | 230,600 | | | 1 | 0.00 14,691.53 7,514.11 |
| 8 | 126.07 18 | 127X101 AVG 2S-F-L-2AG .2945 AC | 2 | MASTURZO, JOHN M & PATRICIA 441 WAKEFIELD DR. METUCHEN, NJ 441 WAKEFIELD DR. | 08840 R1 / 40 | 107,000 157,000 264,000 | | 264,000 | | | 1 | 0.00 16,819.44 8,602.44 |
| 9 | 126.07 19 | 95X196 AVG 2S-F-L-2AG .4275 AC | 2 | GHOSH, SOUMYA S & MUKERJEE, ARPITA 435 WAKEFIELD DR METUCHEN, NJ 435 WAKEFIELD DR. | 660 08840 R1 / 40 | 146,000 116,000 262,000 | | 262,000 | | | 1 | 0.00 16,692.02 8,537.27 |
| 10 | 126.07 20 | 82X160 AVG 1S-F-RR-2AG .3012 AC | 2 | POLAKOWSKI,R&STOUT-POLAKOWSKI,SARAH 429 WAKEFIELD DR METUCHEN, NJ 429 WAKEFIELD DR. | 672 08840 R1 / 40 | 137,000 123,000 260,000 | | 260,000 | | | 1 | 0.00 16,564.60 8,472.10 |
| 11 | 126.07 21 | 79X144 IRR 2S-1G 1696 SF .0000 AC | 2 | DELISIO, JOHN & LAUREN 423 WAKEFIELD DR METUCHEN, NJ 423 WAKEFIELD DR. | 660 08840 R1 / 40 | 107,000 118,000 225,000 | | 225,000 | | | 1 | 0.00 14,334.75 7,331.63 |
| 12 | 126.07 22 | 76X155 2SFS1AG 1893 SF .2704 AC | 2 | DECOITE, MICHAEL & LORI 417 WAKEFIELD DR. METUCHEN, NJ 417 WAKEFIELD DR. | 660 08840 R1 / 40 | 101,200 118,700 219,900 | | 219,900 | | | 1 | 0.00 14,009.83 7,165.45 |
| 13 | 126.07 23 | 75X174 2S-F-S-1AG .2996 AC | 2 | GLUTZ, KATHRYN A 411 WAKEFIELD DRIVE METUCHEN, NJ 411 WAKEFIELD DR. | 672 08840 R1 / 40 | 100,000 90,000 190,000 | | 190,000 | | | 1 | 0.00 12,104.90 6,191.15 |
| 14 | 126.07 24 | 75X180 AVG 2S-F-S-1AG .3099 AC | 2 | HARRY, GEORGE J. & KARA L. 405 WAKEFIELD DR. METUCHEN NJ 405 WAKEFIELD DR. | 08840 R1 / 40 | 99,900 109,000 208,900 | | 208,900 | | | 1 | 0.00 13,309.02 6,807.01 |
| Page Totals | | | | | | 1,548,100 1,766,700 | 0 | 3,314,800 | | | | Block: 126.07 Lot: 24 |

| 1 | 2 | 3 | 4 | 5 | 6 | 7 | 8 | 9 | 10 | 11 | | |
|-------------|---|---|---------------|--|---|-------------------------------|---------------------------|----------------------|------------------------------|-------------------------|--------------|---|
| Line | Block No Lot No. Qualification Account # | Land Dimensions Building Description Additional Lots Acreage | Prop Class | Owner's Name Address City State Property Location | Billing Code Zip Code Zoning/Tax Map Pg | Value | Exemptions Code Amount | Net Taxable Value | Deductions Code No Owners | Special Tax Codes | Num Units | Deduction Amt 2022 Tax 2023 1st |
| | | | | | | Land Improvemnt Total | | | | | | |
| 1 | 126.07 25 | 75X196 2S-F-L-2AG .3375 AC | 2 | ROSENFELD, MARK & MICHELE 399 WAKEFIELD DR. METUCHEN, NJ 399 WAKEFIELD DR. | 660 08840 R1 / 40 | 117,000 123,000 240,000 | | 240,000 | | | 1 | 0.00 15,290.40 7,820.40 |
| 2 | 126.07 26 | 82X205 AVG 1S-F-R-1AG .3859 AC | 2 | ADAMOWSKY, HENRY & LAURA 393 WAKEFEILD DRIVE METUCHEN, NJ 393 WAKEFIELD DR. | 660 08840 R1 / 40 | 105,600 100,800 206,400 | | 206,400 | | | 1 | 0.00 13,149.74 6,725.54 |
| 3 | 126.07 27 | 93X160 AVG 2SFS1AG 1596SF .3416 AC | 2 | CARR, WILLIAM G. & RENUKA 387 WAKEFIELD DR METUCHEN, NJ 387 WAKEFIELD DR. | 08840 R1 / 40 | 102,200 89,800 192,000 | | 192,000 | | | 1 | 0.00 12,232.32 6,256.32 |
| 4 | 126.08 1 | 107X95 2S-F-L-2AG .2334 AC | 2 | NEUGROSCHER, ERIC & MATTHEW M 565 WAKEFIELD DR METUCHEN, NJ 565 WAKEFIELD DR. | 08840 R1 / 40 | 87,800 107,600 195,400 | | 195,400 | | | 1 | 0.00 12,448.93 6,367.11 |
| 5 | 126.08 2 | 94X100 AVG 2S-F-L-2AG .2158 AC | 2 | MEDINA, MARITESS & WADOLOWSKI,PAWEL 559 WAKEFIELD DR METUCHEN, NJ 559 WAKEFIELD DR. | 08840 R1 / 40 | 96,000 174,000 270,000 | | 270,000 | | | 1 | 0.00 17,201.70 8,797.95 |
| 6 | 126.08 3 | 15712 SQ.FT. 2SF2G 5574 SF .3607 AC | 2 | ZHANG, XIAOHUI & CHEN, YUJIANG 553 WAKEFIELD DR METUCHEN, NJ 553 WAKEFIELD DR. | 08840 R1 / 40 | 120,000 265,000 385,000 | | 385,000 | | | 1 | 0.00 24,528.35 12,545.23 |
| 7 | 126.10 1.03 | 100X200 1S-B-R-2AG .4591 AC | 2 | OVERGAARD, ARTHUR A JR 135 MIDDLESEX AVE. METUCHEN, NJ 135 MIDDLESEX AVE. | 08840-0000 R1 / 39 | 111,400 135,700 247,100 | | 247,100 | V1 1 | | 1 | 250.00 15,492.74 7,926.75 |
| 8 | 126.10 38 | 75X134 1.5S-F-F-2UG .2307 AC | 2 | CHAKRAVARTHY, SUNADA S N & ET AL 26 JESMOND RD METUCHEN, NJ 26 JESMOND RD. | 660 08840 R1 / 39 | 102,000 168,000 270,000 | | 270,000 | | | 1 | 0.00 17,201.70 8,797.95 |
| 9 | 126.10 39 | 75X134 2S-F-CL 2674 SF .2307 AC | 2 | ETUKURI, IGNATIUS & DHULIPUDI, S 20 JESMOND RD METUCHEN, NJ 20 JESMOND RD. | 660 08840 R1 / 39 | 102,000 198,000 300,000 | | 300,000 | | | 1 | 0.00 19,113.00 9,775.50 |
| 10 | 126.10 40 | 100X125 2SAG2 3853 SF .2870 AC | 2 | TANG, HAIFENG & WU, SHANSHAN 12 JESMOND RD METUCHEN, NJ 12 JESMOND RD. | 672 08840 / 39 | 134,100 235,900 370,000 | | 370,000 | | | 1 | 0.00 23,572.70 12,056.45 |
| 11 | 126.10 41 | 100X125 1.5S-F-F-2AG .2870 AC | 2 | HERNANDEZ,LAWRENCE & DOODY,MARGARET 6 JESMOND RD METUCHEN, NJ 6 JESMOND RD. | 660 08840 R1 / 39 | 108,000 73,000 181,000 | | 181,000 | | | 1 | 0.00 11,531.51 5,897.89 |
| 12 | 126.10 42 | 75X230 2SF2G .3960 AC | 2 | LEON, RENZO & JANET SCHULTZ 197 MIDDLESEX AVE METUCHEN, NJ 197 MIDDLESEX AVE | 660 08840 / | 110,000 170,000 280,000 | | 280,000 | | | 1 | 0.00 17,838.80 9,123.80 |
| 13 | 126.10 43 | 105X230 2S-F-O-3AG .5544 AC | 2 | CHAUDHARY, RIZWAN & AYESHA 191 MIDDLESEX AVE. METUCHEN, NJ 191 MIDDLESEX AVE. | 672 08840 R1 / 39 | 127,700 241,100 368,800 | | 368,800 | | | 1 | 0.00 23,496.25 12,017.35 |
| 14 | 126.10 44 | 100X225 2S-F-S-1AG .5165 AC | 2 | FANELLI, ANTHONY 183 MIDDLESEX AVE METUCHEN, NJ 183 MIDDLESEX AVE. | 08840 R1 / 39 | 140,000 72,000 212,000 | | 212,000 | | | 1 | 0.00 13,506.52 6,908.02 |
| Page Totals | | | V1 250 | | | 1,563,800 2,153,900 | 0 | 3,717,700 | | | | Block: 126.10 Lot: 44 |

| 1 | 2 | 3 | 4 | 5 | 6 | 7 | 8 | 9 | 10 | 11 | | |
|-------------|---|---|---------------|--|---|-------------------------------|---------------------------|----------------------|------------------------------|-------------------------|--------------|---|
| Line | Block No Lot No. Qualification Account # | Land Dimensions Building Description Additional Lots Acreage | Prop Class | Owner's Name Address City State Property Location | Billing Code Zip Code Zoning/Tax Map Pg | Value | Exemptions Code Amount | Net Taxable Value | Deductions Code No Owners | Special Tax Codes | Num Units | Deduction Amt 2022 Tax 2023 1st |
| | | | | | | Land Improvemnt Total | | | | | | |
| 1 | 126.10 45 | 100X200 1S-B-R-2AG .4591 AC | 2 | BRADLEY, MICHAEL JOHN 175 MIDDLESEX AVE METUCHEN, NJ 175 MIDDLESEX AVE. | 660 08840 / 39 | 111,400 95,500 206,900 | | 206,900 | | | 1 | 0.00 13,181.60 6,741.84 |
| 2 | 126.10 46 | 90X200 1.5SF1G .4132 AC | 2 | BRAND, MICHAEL J. & MERCEDES 167 MIDDLESEX AVE. METUCHEN, N.J. 167 MIDDLESEX AVE. | 08840 R1 / 39 | 108,000 94,500 202,500 | | 202,500 | | | 1 | 0.00 12,901.28 6,598.47 |
| 3 | 126.10 47 | 100X115 1S-F-R-2AG 47.01 .2640 AC | 2 | SMITH, JAMES B, JR & LEAH M 1649 FOREST HILL RD PLAINFIELD, NJ 114 WOODSIDE AVE. | 660 07060 R1 / 39 | 113,100 119,700 232,800 | | 232,800 | | | 1 | 0.00 14,831.69 7,585.79 |
| 4 | 126.10 48 | 90X145 2S-F-S-1AG 48.01 .2996 AC | 2 | MOLNAR, KENNETH T & MELISSA G 110 WOODSIDE AVE METUCHEN, NJ 110 WOODSIDE AVE. | 660 08840 R1 / 39 | 137,000 80,000 217,000 | | 217,000 | | | 1 | 0.00 13,825.07 7,070.95 |
| 5 | 126.10 49 | 100X145 2S-F-S-2AG .3329 AC | 2 | ELLIOTT, JAMES J & JUDITH A-TRUSTEES 102 WOODSIDE AVENUE METUCHEN, NJ 102 WOODSIDE AVE. | 08840 R1 / 39 | 113,000 101,000 214,000 | | 214,000 | | | 1 | 0.00 13,633.94 6,973.19 |
| 6 | 126.10 50 | 100X122 2S-F-S-1AG .2801 AC | 2 | EHRENCLOU, VERONIKA C. 94 WOODSIDE AVE. METUCHEN, N.J. 94 WOODSIDE AVE. | 08840 R1 / 39 | 106,200 94,500 200,700 | | 200,700 | | | 1 | 0.00 12,786.60 6,539.81 |
| 7 | 126.10 51 | 86X120 2S-F-S-1AG .2369 AC | 2 | SCLAFANI, LAWRENCE J. & PREFER, K.A. 86 WOODSIDE AVENUE METUCHEN, NJ 86 WOODSIDE AVE. | 08840 R1 / 39 | 100,500 115,200 215,700 | | 215,700 | | | 1 | 0.00 13,742.25 7,028.59 |
| 8 | 126.10 52 | 86X120 2S-F-S-1AG .2369 AC | 2 | HONG, WON & OH, EMILY SUKMEE 80 WOODSIDE AVE METUCHEN, NJ 80 WOODSIDE AVE. | 672 08840 R1 / | 101,000 129,000 230,000 | | 230,000 | | | 1 | 0.00 14,653.30 7,494.55 |
| 9 | 127 1.02 C0001 | 1000 SF OFFICE .0000 AC | 4A | MULTI MEDIA VIDEO LLC 371 HOES LN. SUITE #200 PISCATAWAY, NJ 1 BRIDGE ST. (BDG C) | 08854 G-1 / 41 | 20,000 95,000 115,000 | | 115,000 | | | 1 | 0.00 7,326.65 3,747.28 |
| 10 | 127 1.02 C0002 | 1000 SF OFFICE .0000 AC | 4A | KIM, JENNIFER 2 BRIDGE ST. METUCHEN, NJ 2 BRIDGE ST. (BDG C) | 08840 G-1 / 41 | 20,000 82,000 102,000 | | 102,000 | | | 1 | 0.00 6,498.42 3,323.67 |
| 11 | 127 1.02 C0003 | 1000 SF OFFICE .0000 AC | 4A | SAHA REALTY, LLC P.O. BOX 326 EDISON, NJ 3 BRIDGE ST. (BDG C) | 08818 G-1 / 41 | 20,000 81,000 101,000 | | 101,000 | | | 1 | 0.00 6,434.71 3,291.09 |
| 12 | 127 1.02 C0004 | 1000 SF OFFICE .0000 AC | 4A | SAHA REALTY, LLC P.O. BOX 326 EDISON, NJ 4 BRIDGE ST. (BDG C) | 08818 G-1 / 41 | 20,000 81,000 101,000 | | 101,000 | | | 1 | 0.00 6,434.71 3,291.09 |
| 13 | 127 1.02 C0005 | 1000 SF OFFICE .0000 AC | 4A | 5 & 6 BRIDGE STREET LLC 46 RIEDER RD EDISON, NJ 5 BRIDGE ST. (BDG C) | 08817 G-1 / 41 | 20,000 82,000 102,000 | | 102,000 | | | 1 | 0.00 6,498.42 3,323.67 |
| 14 | 127 1.02 C0006 | 1000 SF OFFICE .0000 AC | 4A | 5 & 6 BRIDGE STREET LLC 46 RIEDER RD EDISON, NJ 6 BRIDGE ST. (BDG C) | 08817 G-1 / 41 | 20,000 82,000 102,000 | | 102,000 | | | 1 | 0.00 6,498.42 3,323.67 |
| Page Totals | | | | | | 1,010,200 1,332,400 | 0 | 2,342,600 | | | | Block: 127 Lot: 1.02 |

| 1 | 2 | 3 | | 4 | | | 5 | 6 | 7 | 8 | 9 | 10 | 11 |
|-------------|---|---|---------------|---|---|-----------------------------|---|---------------------------|----------------------|------------------------------|-------------------------|--------------|---|
| Line | Block No Lot No. Qualification Account # | Land Dimensions Building Description Additional Lots Acreage | Prop Class | Owner's Name Address City State Property Location | Billing Code Zip Code Zoning/Tax Map Pg | Value | | Exemptions Code Amount | Net Taxable Value | Deductions Code No Owners | Special Tax Codes | Num Units | Deduction Amt 2022 Tax 2023 1st |
| | | | | | | Land Improvemnt Total | | | | | | | |
| 1 | 127 1.02 C0007 | 1000 SF OFFICE .0000 AC | 4A | LIN, HUI & WANG, QI 24 WINDING RIDGE WAY WARREN, NJ 7 BRIDGE ST. (BDG C) | 07059 G-1 / 41 | 20,000 81,000 101,000 | | | 101,000 | | | 1 | 0.00 6,434.71 3,291.09 |
| 2 | 127 1.02 C0008 | 1000 SF OFFICE .0000 AC | 4A | YAO, ALICE Y. 8 BRIDGE ST. METUCHEN, NJ 8 BRIDGE ST. (BDG C) | 08840 G-1 / 41 | 20,000 81,000 101,000 | | | 101,000 | | | 1 | 0.00 6,434.71 3,291.09 |
| 3 | 127 1.02 C0009 | 1000 SF OFFICE .0000 AC | 4A | SAHA REALTY LLC 9 BRIDGE STREET METUCHEN NJ 9 BRIDGE ST. (BDG C) | 08840 G-1 / 41 | 20,000 86,000 106,000 | | | 106,000 | | | 1 | 0.00 6,753.26 3,454.01 |
| 4 | 127 1.02 C0010 | 1000 SF OFFICE .0000 AC | 4A | SAHA REALTY LLC P.O. BOX 326 EDISON, NJ 10 BRIDGE ST. (BDG C) | 08818 G-1 / 41 | 20,000 86,000 106,000 | | | 106,000 | | | 1 | 0.00 6,753.26 3,454.01 |
| 5 | 127 1.02 C0011 | 1000 SF OFFICE .0000 AC | 4A | BRIDGE ST BLDG C11 LLC 11 BRIDGE ST METUCHEN, NJ 11 BRIDGE ST. (BDG C) | 3287 08840 G-1 / 41 | 20,000 86,000 106,000 | | | 106,000 | | | 1 | 0.00 6,753.26 3,454.01 |
| 6 | 127 1.02 C0012 | 1000 SF OFFICE .0000 AC | 4A | S K GUPTA PC 12-C BRIDGE ST METUCHEN, NJ 12 BRIDGE ST. (BDG C) | 08840 G-1 / 41 | 20,000 90,000 110,000 | | | 110,000 | | | 1 | 0.00 7,008.10 3,584.35 |
| 7 | 127 1.02 C0013 | 1000 SF OFFICE .0000 AC | 4A | SAHA REALTY LLC P.O. BOX 326 EDISON, NJ 13 BRIDGE ST. (BDG C) | 08818 G-1 / 41 | 20,000 86,000 106,000 | | | 106,000 | | | 1 | 0.00 6,753.26 3,454.01 |
| 8 | 127 1.02 C0014 | 1000 SF OFFICE .0000 AC | 4A | KY ASSOCIATES LLC 14 BRIDGE ST. METUCHEN, NJ 14 BRIDGE ST. (BDG C) | 08440 G-1 / 41 | 20,000 86,000 106,000 | | | 106,000 | | | 1 | 0.00 6,753.26 3,454.01 |
| 9 | 127 1.02 C0015 | 1250 SF OFFICE .0000 AC | 4A | EDELSTEIN, DAVID 15 BRIDGE ST. METUCHEN, NJ 15 BRIDGE ST. (BDG C) | 08840 G-1 / 41 | 25,000 97,500 122,500 | | | 122,500 | | | 1 | 0.00 7,804.48 3,991.67 |
| 10 | 127 1.02 C0016 | 750 SF OFFICE .0000 AC | 4A | SOFTWARE FOLKS INC & SAVLANCE TECH 16 BRIDGE ST METUCHEN, NJ 16 BRIDGE ST. (BDG C) | 08840 G-1 / 41 | 15,000 57,000 72,000 | | | 72,000 | | | 1 | 0.00 4,587.12 2,346.12 |
| 11 | 127 1.02 C0017 | 1000 SF OFFICE .0000 AC | 4A | KAINTHCO, LLC. 17 BRIDGE ST. BLDG B. METUCHEN, NJ 17 BRIDGE ST. (BDG B) | 08840 G1 / 41 | 20,000 81,000 101,000 | | | 101,000 | | | 1 | 0.00 6,434.71 3,291.09 |
| 12 | 127 1.02 C0018 | 1000 SF OFFICE .0000 AC | 4A | METUCHEN SUNWOOD, LLC 504 NOTTINGHAM PL. DELTRAN, NJ 18 BRIDGE ST (BDG B) | 08075 G-1 / 41 | 20,000 81,000 101,000 | | | 101,000 | | | 1 | 0.00 6,434.71 3,291.09 |
| 13 | 127 1.02 C0019 | 1000 SF OFFICE .0000 AC | 4A | METUCHEN SUNWOOD, LLC 504 NOTTINGHAM PLACE DELTRAN, NJ 19 BRIDGE ST. (BDG B) | 08075 G-1 / 41 | 20,000 81,000 101,000 | | | 101,000 | | | 1 | 0.00 6,434.71 3,291.09 |
| 14 | 127 1.02 C0020 | 1000 SF OFFICE .0000 AC | 4A | SAHA REALTY LLC P.O. BOX 326 EDISON, NJ 20 BRIDGE ST. (BDG B) | 08818 G1 / 41 | 20,000 81,000 101,000 | | | 101,000 | | | 1 | 0.00 6,434.71 3,291.09 |
| Page Totals | | | | | | 280,000 1,160,500 | 0 | | 1,440,500 | | | | Block: 127 Lot: 1.02 |

| 1 | 2 | 3 | | 4 | | 5 | 6 | 7 | 8 | 9 | 10 | 11 |
|-------------|---|---|---------------|--|---|------------------------------|---------------------------|----------------------|------------------------------|-------------------------|--------------|---|
| Line | Block No Lot No. Qualification Account # | Land Dimensions Building Description Additional Lots Acreage | Prop Class | Owner's Name Address City State Property Location | Billing Code Zip Code Zoning/Tax Map Pg | <u>Value</u> | Exemptions Code Amount | Net Taxable Value | Deductions Code No Owners | Special Tax Codes | Num Units | Deduction Amt 2022 Tax 2023 1st |
| | | | | | | Land Improvemnt Total | | | | | | |
| 1 | 127 1.02 C0021 | 1000 SFS OFFICE .0000 AC | 4A | MARSATURN LLC 21 BRIDGE ST. METUCHEN, NJ 21 BRIDGE ST. (BDG B) | 08840 G-1 / 41 | 20,000 82,000 102,000 | | 102,000 | | | 1 | 0.00 6,498.42 3,323.67 |
| 2 | 127 1.02 C0022 | 1500 SF OFFICE .0000 AC | 4A | HSU,SHUNTING TAMMY &22 BRIDGE ST LT 15 TAKOLUSA DRIVE HOLMDEL, NJ 22 BRIDGE ST. (BDG B) | 07733 G-1 / 41 | 30,000 122,000 152,000 | | 152,000 | | | 1 | 0.00 9,683.92 4,952.92 |
| 3 | 127 1.02 C0024 | 1500 SF OFFICE .0000 AC | 4A | PRINCETON PROPERTY GROUP LLC 330 WASHINGTON ST. # 288 HOBOKEN, NJ 24 BRIDGE ST. (BDG B) | 07030 G-1 / 41 | 30,000 124,000 154,000 | | 154,000 | | | 1 | 0.00 9,811.34 5,018.09 |
| 4 | 127 1.02 C0025 | 2000 SF OFFICE .0000 AC | 4A | METUCHEN HOLDINGS LLC 23 BRIDGE ST UNIT 23 METUCHEN, NJ 25 BRIDGE ST. (BDG B) | 08840 G-1 / 41 | 40,000 162,000 202,000 | | 202,000 | | | 1 | 0.00 12,869.42 6,582.17 |
| 5 | 127 1.02 C0027 | 1000 SF OFFICE .0000 AC | 4A | CHEN, AMY 29 BRIDGE ST METUCHEN, NJ 27 BRIDGE ST. (BDG B) | 08840 G-1 / 41 | 20,000 86,000 106,000 | | 106,000 | | | 1 | 0.00 6,753.26 3,454.01 |
| 6 | 127 1.02 C0028 | 750 SF OFFICE .0000 AC | 4A | CHEN, AMY 28 BRIDGE ST METUCHEN, NJ 28 BRIDGE ST. (BDG B) | 08840 G-1 / 41 | 15,000 57,000 72,000 | | 72,000 | | | 1 | 0.00 4,587.12 2,346.12 |
| 7 | 127 1.02 C0029 | 2250 SF OFFICE .0000 AC | 4A | CHEN, AMY 131 BROAD AVE. PALISADES PARK, NJ 29 BRIDGE ST. (BDG B) | 07650 G-1 / 41 | 45,000 172,000 217,000 | | 217,000 | | | 1 | 0.00 13,825.07 7,070.95 |
| 8 | 127 1.02 C0031 | 1000 SF OFFICE .0000 AC | 4A | ARV BRIDGE POINT LLC 809 GREEN HOLLOW DR ISELIN, NJ 31 BRIDGE ST. (BDG B) | 08830 G-1 / 41 | 20,000 86,000 106,000 | | 106,000 | | | 1 | 0.00 6,753.26 3,454.01 |
| 9 | 127 1.02 C0032 | 1000 SF OFFICE .0000 AC | 4A | ARV BRIDGEPOINT LLC 32 BRIDGE ST BDG B #32 METUCHEN, NJ 32 BRIDGE ST. (BDG B) | 08840 G-1 / 41 | 20,000 86,000 106,000 | | 106,000 | | | 1 | 0.00 6,753.26 3,454.01 |
| 10 | 127 1.02 C0033 | 1000 SF OFFICE .0000 AC | 4A | COPA PROPERTY MANAGEMENT LLC 34 BRIDGE ST. METUCHEN, NJ 33 BRIDGE ST. (BDG B) | 08840 G-1 / 41 | 20,000 90,000 110,000 | | 110,000 | | | 1 | 0.00 7,008.10 3,584.35 |
| 11 | 127 1.02 C0034 | 1000 SF OFFICE .0000 AC | 4A | COPA PROPERTY MANAGEMENT LLC 34 BRIDGE ST. METUCHEN, NJ 34 BRIDGE ST. (BDG B) | 08840 G-1 / 41 | 20,000 90,000 110,000 | | 110,000 | | | 1 | 0.00 7,008.10 3,584.35 |
| 12 | 127 1.02 C0035 | 2000 SF OFFICE .0000 AC | 4A | 12 KNIGHTS LLC 35 BRIDGE ST METUCHEN, NJ 35-36 BRIDGE ST.(BDG B) | 08840 G1 / 41 | 40,000 160,000 200,000 | | 200,000 | | | 1 | 0.00 12,742.00 6,517.00 |
| 13 | 127 1.02 C0038 | 1500 SF OFFICE .0000 AC | 4A | 38 BRIDGE STREET REAL ESTATE LLC 38 BRIDGE ST.(BLDG A) METUCHEN, NJ 38 BRIDGE ST. (BDG A) | 08840 G-1 / 41 | 30,000 124,000 154,000 | | 154,000 | | | 1 | 0.00 9,811.34 5,018.09 |
| 14 | 127 1.02 C0039 | 1500 SF OFFICE .0000 AC | 4A | CAO PROPERTY MANAGEMENT LLC 39A BRIDGE ST METUCHEN, NJ 39 BRIDGE ST. (BDG A) | 08840 G-1 / 41 | 30,000 124,000 154,000 | | 154,000 | | | 1 | 0.00 9,811.34 5,018.09 |
| Page Totals | | | | | | 380,000 1,565,000 | 0 | 1,945,000 | | | | Block: 127 Lot: 1.02 |

| 1 | 2 | 3 | | 4 | | 5 | 6 | 7 | 8 | 9 | 10 | 11 |
|-------------|---|---|---------------|---|---|------------------------------|---------------------------|----------------------|------------------------------|-------------------------|--------------|---|
| Line | Block No Lot No. Qualification Account # | Land Dimensions Building Description Additional Lots Acreage | Prop Class | Owner's Name Address City State Property Location | Billing Code Zip Code Zoning/Tax Map Pg | Value | Exemptions Code Amount | Net Taxable Value | Deductions Code No Owners | Special Tax Codes | Num Units | Deduction Amt 2022 Tax 2023 1st |
| | | | | | | Land Improvemnt Total | | | | | | |
| 1 | 127 1.02 C0040 | 750 SF CONDO .0000 AC | 4A | TOUCHDOWN VENTURES INC 40 BRIDGE ST METUCHEN, NJ 40 BRIDGE ST. (BDG A) | 08840 G-1 / 41 | 15,000 57,000 72,000 | | 72,000 | | | 1 | 0.00 4,587.12 2,346.12 |
| 2 | 127 1.02 C0041 | 1250 SF OFFICE .0000 AC | 4A | WORLD JOURNAL LLC 41 BRIDGE ST. METUCHEN, NJ 41 BRIDGE ST. (BDG A) | 08840 G-1 / 41 | 25,000 105,000 130,000 | | 130,000 | | | 1 | 0.00 8,282.30 4,236.05 |
| 3 | 127 1.02 C0042 | 1000 SF OFFICE .0000 AC | 4A | GOEL, DINESH & AGGARWAL, ANJU 42 BRIDGE ST BLDG A METUCHEN, NJ 42 BRIDGE ST. (BDG A) | 08840 G-1 / 41 | 20,000 81,000 101,000 | | 101,000 | | | 1 | 0.00 6,434.71 3,291.09 |
| 4 | 127 1.02 C0043 | 1000-SF OFFICE .0000 AC | 4A | REAL ESTATE AF LLC 43 BRIDGE ST METUCHEN NJ 43 BRIDGE ST. (BDG A) | 08840 G-1 / 41 | 20,000 82,000 102,000 | | 102,000 | | | 1 | 0.00 6,498.42 3,323.67 |
| 5 | 127 1.02 C0044 | 1000 SF OFFICE .0000 AC | 4A | DMA REALTY LLC 45 PELTIER AVE METUCHEN, NJ 44 BRIDGE ST. (BDG. A) | 2885 08840 G-1 / | 20,000 85,000 105,000 | | 105,000 | | | 1 | 0.00 6,689.55 3,418.51 |
| 6 | 127 1.02 C0045 | 1000 SF OFFICE .0000 AC | 4A | DMA REALTY LLC 45 PELTIER AVE METUCHEN, NJ 45 BRIDGE ST. (BDG A) | 2885 08840 G-1 / 41 | 20,000 81,000 101,000 | | 101,000 | | | 1 | 0.00 6,434.71 3,291.09 |
| 7 | 127 1.02 C0046 | 1000 SF OFFICE .0000 AC | 4A | DMA REALTY LLC 45 PELTIER AVE METUCHEN, NJ 46 BRIDGE ST. (BDG. A) | 2885 08840 G-1 / | 20,000 81,000 101,000 | | 101,000 | | | 1 | 0.00 6,434.71 3,291.09 |
| 8 | 127 1.02 C0047 | 1000 SF OFFICE .0000 AC | 4A | KNA MANAGEMENT LLC 201 BRIDGE ST. METUCHEN, NJ 47 BRIDGE ST. (BDG A) | 08840 G-1 / 41 | 20,000 86,000 106,000 | | 106,000 | | | 1 | 0.00 6,753.26 3,454.01 |
| 9 | 127 1.02 C0048 | 1000 SF CONDO .0000 AC | 4A | NEW ORIENTAL CAPITAL LLC 48 BRIDGE ST METUCHEN, NJ 48 BRIDGE ST. (BDG A) | 08840 G-1 / 41 | 20,000 86,000 106,000 | | 106,000 | | | 1 | 0.00 6,753.26 3,454.01 |
| 10 | 127 1.02 C0049 | 1000 SF CONDO .0000 AC | 4A | GAO PROPERTY LLC 49 BRIDGE ST METUCHEN, NJ 49 BRIDGE ST. (BDG A) | 08840 G-1 / 41 | 20,000 86,000 106,000 | | 106,000 | | | 1 | 0.00 6,753.26 3,454.01 |
| 11 | 127 1.02 C0050 | 1000 SF CONDO .0000 AC | 4A | DOLLAR FUNDING INC 1419 OAK TREE RD. ISELIN, NJ 50 BRIDGE ST. (BDG A) | 08830 G-1 / 41 | 20,000 86,000 106,000 | | 106,000 | | | 1 | 0.00 6,753.26 3,454.01 |
| 12 | 127 1.02 C0051 | 1000 SF CONDO .0000 AC | 4A | 51 BRIDGEPOINTE LLC 51 BRIDGE ST METUCHEN, NJ 51 BRIDGE ST. (BDG A) | 08840 G-1 / 41 | 20,000 86,000 106,000 | | 106,000 | | | 1 | 0.00 6,753.26 3,454.01 |
| 13 | 127 1.02 C0052 | 1000 SF OFFICE .0000 AC | 4A | TANG, MERRY 52 BRIDGE ST METUCHEN, NJ 52 BRIDGE ST. (BDG A) | 08840 G-1 / 41 | 20,000 86,000 106,000 | | 106,000 | | | 1 | 0.00 6,753.26 3,454.01 |
| 14 | 127 1.02 C0053 | 1000 SF OFFICE .0000 AC | 4A | A&H MANAGEMENT LLC 53 BRIDGE ST METUCHEN, NJ 53 BRIDGE ST. (BDG A) | 08840 G-1 / 41 | 20,000 87,000 107,000 | | 107,000 | | | 1 | 0.00 6,816.97 3,486.60 |
| Page Totals | | | | | | 280,000 1,175,000 | 0 | 1,455,000 | | | | Block: 127 Lot: 1.02 |

| 1 | 2 | 3 | 4 | 5 | 6 | 7 | 8 | 9 | 10 | 11 | | |
|-------------|---|---|---------------|--|---|-------------------------------|---------------------------|----------------------|------------------------------|-------------------------|--------------|---|
| Line | Block No Lot No. Qualification Account # | Land Dimensions Building Description Additional Lots Acreage | Prop Class | Owner's Name Address City State Property Location | Billing Code Zip Code Zoning/Tax Map Pg | Value | Exemptions Code Amount | Net Taxable Value | Deductions Code No Owners | Special Tax Codes | Num Units | Deduction Amt 2022 Tax 2023 1st |
| | | | | | | Land Improvemnt Total | | | | | | |
| 1 | 127 1.02 C0054 | 1000 SF OFFICE 4A .0000 AC | 4A | KNA MANAGEMENT LLC 201 BRIDGE ST. METUCHEN, NJ 54 BRIDGE ST. (BDG A) | 08840 G-1 / 41 | 20,000 86,000 106,000 | | 106,000 | | | 1 | 0.00 6,753.26 3,454.01 |
| 2 | 127 1.02 C0055 | 1000 SF OFFICE 4A .0000 AC | 4A | KNA MANAGEMENT LLC 201 BRIDGE ST. METUCHEN, NJ 55 BRIDGE ST. (BDG A) | 08840 G-1 / 41 | 20,000 86,000 106,000 | | 106,000 | | | 1 | 0.00 6,753.26 3,454.01 |
| 3 | 127 1.02 C0056 | 1000 SF OFFICE 4A .0000 AC | 4A | POUNG, WILLIAM 4 OXFORD CT MORGANVILLE, NJ 56 BRIDGE ST. (BDG A) | 07751 G-1 / 41 | 20,000 90,000 110,000 | | 110,000 | | | 1 | 0.00 7,008.10 3,584.35 |
| 4 | 127 1.02 P01 | BRIDGEPOINT CAM 15F .0000 AC | 15F | BRIDGE POINTE OFFICE CONDO ASSOCIAT 517 ROUTE 1 SOUTH ISELIN, NJ BRIDGE ST | 08830 / / | 0 0 0 | | *Exempt* | | | | 0.00 0.00 0.00 |
| 5 | 127 17 | 107X250 1SCB 21.02 .6141 AC | 4A | DOUBLE M HOLDINGS LLC 932 MIDDLESEX AVE METUCHEN, NJ 932 MIDDLESEX AVE. | 08840 / / | 225,000 210,000 435,000 | | 435,000 | | | 1 | 0.00 27,713.85 14,174.48 |
| 6 | 127 22 C0201 | 1000 SQ. FT. BLDG. D .0230 AC | 4A | LIN, HUI & WANG, QI 24 WINDING RIDGE WAY WARREN, NJ 201 BRIDGE STREET | 07059 / / | 20,000 99,000 119,000 | | 119,000 | | | 1 | 0.00 7,581.49 3,877.62 |
| 7 | 127 22 C0202 | 1000 SQ. FT. BLDG. D .0230 AC | 4A | LIN, HUI & WANG, QI 24 WINDING RIDGE WAY WARREN, NJ 202 BRIDGE STREET | 07059 / / | 20,000 99,000 119,000 | | 119,000 | | | 1 | 0.00 7,581.49 3,877.62 |
| 8 | 127 22 C0203 | 1000 SQ. FT. BLDG. D .0230 AC | 4A | JCR REALTY LLC 203 BRIDGE ST METUCHEN, NJ 203 BRIDGE STREET | 08840 / / | 22,000 99,000 121,000 | | 121,000 | | | 1 | 0.00 7,708.91 3,942.79 |
| 9 | 127 22 C0204 | 1000 SQ. FT. BLDG. D .0230 AC | 4A | TSAI, TSORNG JEN 204 BRIDGE STREER METUCHEN, NJ 204 BRIDGE STREET | 08840 / / | 20,000 99,000 119,000 | | 119,000 | | | 1 | 0.00 7,581.49 3,877.62 |
| 10 | 127 22 C0205 | 1500 SQ. FT. BLDG. D .0344 AC | 4A | VASIREDDI FAMILY LLC 205 BRIDGE ST METUCHEN, NJ 205 BRIDGE STREET | 08840 / / | 30,000 148,500 178,500 | | 178,500 | | | 1 | 0.00 11,372.24 5,816.43 |
| 11 | 127 22 C0206 | 1500 SQ. FT. BLDG. D .0344 AC | 4A | SHANKAR PROPERTIES LLC 21 NEW DOVER RD EAST BRUNSWICK, NJ 206 BRIDGE STREET | 08816 / / | 30,000 150,000 180,000 | | 180,000 | | | 1 | 0.00 11,467.80 5,865.30 |
| 12 | 127 22 C0208 | 1000 SQ. FT. BLDG. D .0230 AC | 4A | IAA PROPERTIES LLC 208-209 BRIDGE ST METUCHEN, NJ 208 BRIDGE STREET | 08840 / / | 20,000 99,000 119,000 | | 119,000 | | | 1 | 0.00 7,581.49 3,877.62 |
| 13 | 127 22 C0209 | 1000 SQ. FT. BLDG. D .0230 AC | 4A | IAA PROPERTIES LLC 208-209 BRIDGE ST METUCHEN, NJ 209 BRIDGE STREET | 08840 / / | 20,000 99,000 119,000 | | 119,000 | | | 1 | 0.00 7,581.49 3,877.62 |
| 14 | 127 22 C0210 | 1000 SQ. FT. BLDG. D .0230 AC | 4A | EDT ASSOCIATES LLC 9 MELANIE MANOR EAST BRUNSWICK, NJ 210 BRIDGE STREET | 08816 / / | 20,000 99,000 119,000 | | 119,000 | | | 1 | 0.00 7,581.49 3,877.62 |
| Page Totals | | | | | | 487,000 1,463,500 | 0 | 1,950,500 | | | | Block: 127 Lot: 22 |

| 1 | 2 | 3 | 4 | 5 | 6 | 7 | 8 | 9 | 10 | 11 | | |
|-------------|---|---|---------------|--|---|------------------------------|---------------------------|----------------------|------------------------------|-------------------------|--------------|---|
| Line | Block No Lot No. Qualification Account # | Land Dimensions Building Description Additional Lots Acreage | Prop Class | Owner's Name Address City State Property Location | Billing Code Zip Code Zoning/Tax Map Pg | Value | Exemptions Code Amount | Net Taxable Value | Deductions Code No Owners | Special Tax Codes | Num Units | Deduction Amt 2022 Tax 2023 1st |
| | | | | | | Land Improvemnt Total | | | | | | |
| 1 | 127 22 C0211 | 1000 SQ. FT. BLDG. D .0230 AC | 4A | JIA, YUPING 10 CLYMER CT. MARLBORO, NJ 211 BRIDGE STREET | 07746 / | 21,000 99,000 120,000 | | 120,000 | | | 1 | 0.00 7,645.20 3,910.20 |
| 2 | 127 22 C0212 | 1500 SQ. FT. BLDG. D .0344 AC | 4A | KANAGALA OFFICE LLC 67 REVERE BLVD. EDISON, NJ 212 BRIDGE STREET | 08820 / | 30,000 148,500 178,500 | | 178,500 | | | 1 | 0.00 11,372.24 5,816.43 |
| 3 | 127 22 C0214 | 1500 SQ. FT. BLDG. D .0344 AC | 4A | ARMSTRONG, JR, JOHN J & MARY JO 214 BRIDGE STREET METUCHEN, NJ 214 BRIDGE STREET | 08840 / | 30,000 148,500 178,500 | | 178,500 | | | 1 | 0.00 11,372.24 5,816.43 |
| 4 | 127 22 C0215 | 1000 SQ. FT. BLDG. E. .0230 AC | 4A | ARORA PROPERTIES, LLC 215-216 BRIDGE STREET METUCHEN, NJ 215 BRIDGE STREET | 08840 / | 20,000 99,000 119,000 | | 119,000 | | | 1 | 0.00 7,581.49 3,877.62 |
| 5 | 127 22 C0216 | 1000 SQ. FT. BLDG. E .0230 AC | 4A | ARORA PROPERTIES, LLC 215-216 BRIDGE STREET METUCHEN, NJ 216 BRIDGE STREET | 08840 / | 20,000 99,000 119,000 | | 119,000 | | | 1 | 0.00 7,581.49 3,877.62 |
| 6 | 127 22 C0217 | 1000 SQ. FT. BLDG. E .0230 AC | 4A | MASTONE LLC 56 CLAIREMONT AVE. EASTON, PA 217 BRIDGE STREET | 18045 / | 20,000 99,000 119,000 | | 119,000 | | | 1 | 0.00 7,581.49 3,877.62 |
| 7 | 127 22 C0218 | 1000 SQ. FT. BLDG. E .0230 AC | 4A | US BUSINESS HUB LLC 218 BRIDGE ST METUCHEN, NJ 218 BRIDGE STREET | 08840 / | 20,000 99,000 119,000 | | 119,000 | | | 1 | 0.00 7,581.49 3,877.62 |
| 8 | 127 22 C0219 | 1000 SQ. FT. BLDG. E .0230 AC | 4A | GHONG, SUK II & CHOI, JEONG M 219 BRIDGE ST METUCHEN, NJ 219 BRIDGE STREET | 08840 / | 20,000 99,000 119,000 | | 119,000 | | | 1 | 0.00 7,581.49 3,877.62 |
| 9 | 127 22 C0220 | 1500 SQ. FT. BLDG. E .0344 AC | 4A | DESAI REAL ESTATE LLC 74 WINDING WAY PRINCETON, NJ 220 BRIDGE STREET | 08540 / | 30,000 148,500 178,500 | | 178,500 | | | 1 | 0.00 11,372.24 5,816.43 |
| 10 | 127 22 C0222 | 1500 SQ. FT. BLDG. E .0344 AC | 4A | HAND SURGERY CONSULTANTS, LLC 222 BRIDGE STREET BLDG E METUCHEN, NJ 222 BRIDGE STREET | 08840 / | 30,000 148,500 178,500 | | 178,500 | | | 1 | 0.00 11,372.24 5,816.43 |
| 11 | 127 22 C0223 | 1000 SQ. FT. BLDG. E .0230 AC | 4A | RDMAC LLC 223-224 BRIDGE ST METUCHEN, NJ 223 BRIDGE STREET | 08840 / | 20,000 99,000 119,000 | | 119,000 | | | 1 | 0.00 7,581.49 3,877.62 |
| 12 | 127 22 C0224 | 1000 SQ. FT. BLDG. E .0230 AC | 4A | RDMAC LLC 223-224 BRIDGE ST METUCHEN, NJ 224 BRIDGE STREET | 08840 / | 20,000 99,000 119,000 | | 119,000 | | | 1 | 0.00 7,581.49 3,877.62 |
| 13 | 127 22 C0225 | 1000 SQ. FT. BLDG. E .0230 AC | 4A | ASPIRE PROPERTIES LLC 1102 GREEN HOLLOW DR ISELIN, NJ 225 BRIDGE STREET | 08830 / | 20,000 100,000 120,000 | | 120,000 | | | 1 | 0.00 7,645.20 3,910.20 |
| 14 | 127 22 C0226 | 1000 SQ. FT. BLDG. E .0230 AC | 4A | 226 BRIDGE LLC 226 BRIDGE ST METUCHEN, NJ 226 BRIDGE STREET | 08840 / | 20,000 99,000 119,000 | | 119,000 | | | 1 | 0.00 7,581.49 3,877.62 |
| Page Totals | | | | | | 321,000 1,585,000 | 0 | 1,906,000 | | | | Block: 127 Lot: 22 |

| 1 | 2 | 3 | | 4 | | 5 | 6 | 7 | 8 | 9 | 10 | 11 |
|-------------|---|---|---------------|--|---|------------------------------|---------------------------|----------------------|------------------------------|-------------------------|--------------|---|
| Line | Block No Lot No. Qualification Account # | Land Dimensions Building Description Additional Lots Acreage | Prop Class | Owner's Name Address City State Property Location | Billing Code Zip Code Zoning/Tax Map Pg | Value | Exemptions Code Amount | Net Taxable Value | Deductions Code No Owners | Special Tax Codes | Num Units | Deduction Amt 2022 Tax 2023 1st |
| | | | | | | Land Improvemnt Total | | | | | | |
| 1 | 127 22 C0227 | 1000 SQ. FT. BLDG. E .0230 AC | 4A | MENG, XIN 227 BRIDGE ST METUCHEN, NJ 227 BRIDGE STREET | 08840 / | 20,000 89,000 109,000 | | 109,000 | | | 1 | 0.00 6,944.39 3,551.77 |
| 2 | 127 22 C0228 | 1500 SQ. FT. BLDG. E .0344 AC | 4A | BRIDGEWATER INVESTMENTS VENTURE LLC 228 BRIDGE ST METUCHEN, NJ 228 BRIDGE STREET | 08840 / | 30,000 150,000 180,000 | | 180,000 | | | 1 | 0.00 11,467.80 5,865.30 |
| 3 | 127 22 C0230 | 1500 SQ. FT. BLDG. E .0344 AC | 4A | BRIDGEPOINTE DENTAL LLC 230 BRIDGE ST METUCHEN, NJ 230 BRIDGE STREET | 45 08840 / | 30,000 148,500 178,500 | | 178,500 | | | 1 | 0.00 11,372.24 5,816.43 |
| 4 | 127 22 C0231 | 1000 SQ. FT. BLDG. F .0230 AC | 4A | LIN, HUI & WANG, QI 24 WINDING RIDGE WAY WARREN, NJ 231 BRIDGE STREET | 07059 / | 20,000 99,000 119,000 | | 119,000 | | | 1 | 0.00 7,581.49 3,877.62 |
| 5 | 127 22 C0232 | 1000 SQ. FT. BLDG. F .0230 AC | 4A | LIN, HUI & WANG, QI 24 WINDING RIDGE WAY WARREN, NJ 232 BRIDGE STREET | 07059 / | 20,000 99,000 119,000 | | 119,000 | | | 1 | 0.00 7,581.49 3,877.62 |
| 6 | 127 22 C0233 | 1000 SQ. FT. BLDG. F .0230 AC | 4A | GUO, AY-LUEN & ZHOU, REN 233 BRIDGE ST METUCHEN, NJ 233 BRIDGE STREET | 08840 / | 20,000 99,000 119,000 | | 119,000 | | | 1 | 0.00 7,581.49 3,877.62 |
| 7 | 127 22 C0234 | 1000 SQ. FT. BLDG. F .0230 AC | 4A | CHEN,XIAOFENG & WANG,ZHENG 234 BRIDGE STREET METUCHEN, NJ 234 BRIDGE STREET | 08840 / | 20,000 99,000 119,000 | | 119,000 | | | 1 | 0.00 7,581.49 3,877.62 |
| 8 | 127 22 C0235 | 1000 SQ. FT. BLDG. F .0230 AC | 4A | SODHI HOLDINGS LLC 235-236 BRIDGE ST METUCHEN, NJ 235 BRIDGE STREET | 08840 / | 20,000 99,000 119,000 | | 119,000 | | | 1 | 0.00 7,581.49 3,877.62 |
| 9 | 127 22 C0236 | 1000 SQ. FT. BLDG. F .0230 AC | 4A | SODHI HOLDINGS LLC 235-236 BRIDGE ST METUCHEN, NJ 236 BRIDGE STREET | 08840 / | 20,000 99,000 119,000 | | 119,000 | | | 1 | 0.00 7,581.49 3,877.62 |
| 10 | 127 22 C0237 | 1000 SQ. FT. BLDG. F .0230 AC | 4A | SAHA REALTY, LLC P.O. BOX 326 EDISON, NJ 237 BRIDGE STREET | 08818 / | 20,000 99,000 119,000 | | 119,000 | | | 1 | 0.00 7,581.49 3,877.62 |
| 11 | 127 22 C0238 | 1000 SQ. FT. BLDG. F .0230 AC | 4A | SAHA REALTY, LLC P.O. BOX 326 EDISON, NJ 238 BRIDGE STREET | 08818 / | 20,000 99,000 119,000 | | 119,000 | | | 1 | 0.00 7,581.49 3,877.62 |
| 12 | 127 22 C0239 | 1000 SQ. FT. BLDG. F .0230 AC | 4A | LEE, SIMON & MA, WEI 11 CARDINAL DR. PLAINSBORO, NJ 239 BRIDGE STREET | 08536 / | 21,000 99,000 120,000 | | 120,000 | | | 1 | 0.00 7,645.20 3,910.20 |
| 13 | 127 22 C0240 | 1000 SQ. FT. BLDG. F .0230 AC | 4A | LAYA HOLDINGS, LLC 240 BRIDGE STREET METUCHEN, NJ 240 BRIDGE STREET | 08840 / | 20,000 99,000 119,000 | | 119,000 | | | 1 | 0.00 7,581.49 3,877.62 |
| 14 | 127 22 C0241 | 1000 SQ. FT. BLDG. F .0230 AC | 4A | METUCHEN PROPERTY MANAGEMENT LLC 244-245 BRIDGE ST METUCHEN, NJ 241 BRIDGE STREET | 08840 / | 20,000 99,000 119,000 | | 119,000 | | | 1 | 0.00 7,581.49 3,877.62 |
| Page Totals | | | | | | 301,000 1,476,500 | 0 | 1,777,500 | | | | Block: 127 Lot: 22 |

| 1 | 2 | 3 | | 4 | | 5 | 6 | 7 | 8 | 9 | 10 | 11 | |
|-------------|---|---|---------------|--|---|-----------------------------|---------------------------|----------------------|------------------------------|-------------------------|--------------|------------------------------|--|
| Line | Block No Lot No. Qualification Account # | Land Dimensions Building Description Additional Lots Acreage | Prop Class | Owner's Name Address City State Property Location | Billing Code Zip Code Zoning/Tax Map Pg | Value | Exemptions Code Amount | Net Taxable Value | Deductions Code No Owners | Special Tax Codes | Num Units | Deduction Amt | |
| | | | | | | Land Improvemnt Total | | | | | | 2022 Tax 2023 1st | |
| 1 | 127 22 C0242 | 1000 SQ. FT. BLDG. F .0230 AC | 4A | METUCHEN PROPERTY MANAGEMENT LLC 244-245 BRIDGE ST METUCHEN, NJ 242 BRIDGE STREET | 08840 / | 20,000 99,000 119,000 | | 119,000 | | | 1 | 0.00 7,581.49 3,877.62 | |
| 2 | 127 22 C0243 | 1000 SQ. FT. BLDG. G .0230 AC | 4A | AUTOMATED CONTROL SYSTEM INC 32 RAINFORD RD EDISON, NJ 243 BRIDGE STREET | 08820 / | 20,000 99,000 119,000 | | 119,000 | | | 1 | 0.00 7,581.49 3,877.62 | |
| 3 | 127 22 C0244 | 1000 SQ. FT. BLDG. G .0230 AC | 4A | METUCHEN PROPERTY MANAGEMENT LLC 244-245 BRIDGE STREET METUCHEN, NJ 244 BRIDGE STREET | 08840 / | 20,000 99,000 119,000 | | 119,000 | | | 1 | 0.00 7,581.49 3,877.62 | |
| 4 | 127 22 C0245 | 1000 SQ. FT. BLDG. G .0230 AC | 4A | METUCHEN PROPERTY MANAGEMENT LLC 244-245 BRIDGE STREET METUCHEN, NJ 245 BRIDGE STREET | 08840 / | 20,000 99,000 119,000 | | 119,000 | | | 1 | 0.00 7,581.49 3,877.62 | |
| 5 | 127 22 C0246 | 1000 SQ. FT. BLDG. G .0230 AC | 4B | AQUARI II REALTY LLC 246 BRIDGE ST METUCHEN, NJ 246 BRIDGE STREET | 08840 / | 20,000 99,000 119,000 | | 119,000 | | | 1 | 0.00 7,581.49 3,877.62 | |
| 6 | 127 22 C0247 | 1000 SQ. FT. BLDG. G .0230 AC | 4A | AQUARI II REALTY LLC 246 BRIDGE ST METUCHEN, NJ 247 BRIDGE STREET | 08840 / | 20,000 99,000 119,000 | | 119,000 | | | 1 | 0.00 7,581.49 3,877.62 | |
| 7 | 127 22 C0248 | 1000 SQ. FT. BLDG. G .0230 AC | 4A | LIU, ZENO & MA, MEIFEI 136 DURHAM AVE. METUCHEN, NJ 248 BRIDGE STREET | 08840 / | 20,000 89,000 109,000 | | 109,000 | | | 1 | 0.00 6,944.39 3,551.77 | |
| 8 | 127 22 C0249 | 1000 SQ. FT. BLDG. G .0230 AC | 4A | METUCHEN PROPERTY MANAGEMENT LLC 244-245 BRIDGE ST METUCHEN, NJ 249 BRIDGE STREET | 08840 / | 20,000 99,000 119,000 | | 119,000 | | | 1 | 0.00 7,581.49 3,877.62 | |
| 9 | 127 22 C0250 | 1000 SQ. FT. BLDG. G .0230 AC | 4A | METUCHEN PROPERTY MANAGEMENT LLC 244-245 BRIDGE ST METUCHEN, NJ 250 BRIDGE STREET | 08840 / | 20,000 99,000 119,000 | | 119,000 | | | 1 | 0.00 7,581.49 3,877.62 | |
| 10 | 127 22 C0251 | 1000 SQ. FT. BLDG. G .0230 AC | 4A | BRIDGE BUILDING LLC 251 BRIDGE ST METUCHEN, NJ 251 BRIDGE STREET | 08840 / | 20,000 99,000 119,000 | | 119,000 | | | 1 | 0.00 7,581.49 3,877.62 | |
| 11 | 127 22 C0252 | 1000 SQ. FT. BLDG. G .0230 AC | 4A | DJR PROPERTIES LLC 252-253 BRIDGE ST METUCHEN, NJ 252 BRIDGE STREET | 660 08840 / | 20,000 99,000 119,000 | | 119,000 | | | 1 | 0.00 7,581.49 3,877.62 | |
| 12 | 127 22 C0253 | 1000 SQ. FT. BLDG. G .0230 AC | 4A | DJR PROPERTIES LLC 252-253 BRIDGE ST METUCHEN, NJ 252 BRIDGE STREET | 660 08840 / | 20,000 99,000 119,000 | | 119,000 | | | 1 | 0.00 7,581.49 3,877.62 | |
| 13 | 127 22 C0254 | 1000 SQ. FT. BLDG. G .0230 AC | 4A | RADHAKRISHNAN, GANESH 57 WOODLAND DRIVE PLAINSBORO, NJ 254 BRIDGE STREET | 08536 / | 20,000 60,000 80,000 | | 80,000 | | | 1 | 0.00 5,096.80 2,606.80 | |
| 14 | 127 22 C0255 | 1000 SQ. FT. BLDG. G .0230 AC | 4A | ZHAN, JUN & SHU YANG GUO 255 BRIDGE STREET METUCHEN, NJ 255 BRIDGE STREET | 08840 / | 20,000 99,000 119,000 | | 119,000 | | | 1 | 0.00 7,581.49 3,877.62 | |
| Page Totals | | | | | | 280,000 1,337,000 | 0 | 1,617,000 | | | | Block: 127 Lot: 22 | |

| 1 | 2 | 3 | 4 | 5 | 6 | 7 | 8 | 9 | 10 | 11 | | |
|-------------|---|---|---------------|--|---|-----------------------------------|---------------------------|----------------------|------------------------------|-------------------------|--------------|---|
| Line | Block No Lot No. Qualification Account # | Land Dimensions Building Description Additional Lots Acreage | Prop Class | Owner's Name Address City State Property Location | Billing Code Zip Code Zoning/Tax Map Pg | Value | Exemptions Code Amount | Net Taxable Value | Deductions Code No Owners | Special Tax Codes | Num Units | Deduction Amt 2022 Tax 2023 1st |
| | | | | | | Land Improvemnt Total | | | | | | |
| 1 | 127 22 C0256 | 1000 SQ. FT. BLDG. G .0230 AC | 4A | ZHAN, JUN & SHU YANG GUO 256 BRIDGE STREET METUCHEN, NJ 256 BRIDGE STREET | 08840 / / | 20,000 99,000 119,000 | | 119,000 | | | 1 | 0.00 7,581.49 3,877.62 |
| 2 | 127 22 C0257 | 1000 SQ. FT. BLDG. G .0230 AC | 4A | MEDALLION REALTY LLC 257 BRIDGE ST METUCHEN, NJ 257 BRIDGE STREET | 08840 / / | 20,000 99,000 119,000 | | 119,000 | | | 1 | 0.00 7,581.49 3,877.62 |
| 3 | 127 22 C0258 | 1000 SQ. FT. BLDG. G .0230 AC | 4A | SOPHER FINANCIAL GROUP LLC 258 BRIDGE ST METUCHEN, NJ 258 BRIDGE STREET | 08840 / / | 20,000 99,000 119,000 | | 119,000 | | | 1 | 0.00 7,581.49 3,877.62 |
| 4 | 128 29 | 473X240 SELF STORAGE 2.6061 AC | 4A | EXTRA SPACE STORAGE INC PO BOX 71870 SALT LAKE CITY, UT 60 BRIDGE ST. | 84171 G1 / 41 | 326,000 2,675,000 3,001,000 | | 3,001,000 | | | 1 | 0.00 191,193.71 97,787.59 |
| 5 | 130.01 4.02 | 109X210 1SCB 4000 SF .5255 AC | 4A | DR PROPERTIES, LLC. 875 MIDDLESEX AVE METUCHEN, NJ 875 MIDDLESEX AVE. | 08840 B4 / 42 | 216,000 112,000 328,000 | | 328,000 | | | 1 | 0.00 20,896.88 10,687.88 |
| 6 | 130.01 5 | 120X125 IRR 6 .0000 AC | 4A | 865 MIDDLESEX REALTY LLC 212 MAIN ST METUCHEN, NJ 865 MIDDLESEX AVE. | 08840 B-4 / 42 | 120,700 225,000 345,700 | | 345,700 | | | 1 | 0.00 22,024.55 11,264.64 |
| 7 | 130.01 7 | 50X120 1.5S-F-F .1377 AC | 2 | D'AMICO, BERTHA 13 PROSPECT ST METUCHEN, NJ 13 PROSPECT ST. | 08840 R4 / 42 | 65,000 47,000 112,000 | | 112,000 | | | 1 | 0.00 7,135.52 3,649.52 |
| 8 | 130.01 8 | 50X120 1.5S-F 1080 SF .1377 AC | 2 | GIOIA, NICK 17 PROSPECT ST METUCHEN, NJ 17 PROSPECT ST. | 08840 R4 / 42 | 65,000 37,000 102,000 | | 102,000 | | | 1 | 0.00 6,498.42 3,323.67 |
| 9 | 130.01 9 | 50X100 1.5SF .1148 AC | 2 | TORRES, SAUL SANTO & RAMONA M 21 PROSPECT ST METUCHEN, NJ 21 PROSPECT ST. | 660 08840 / | 60,000 52,000 112,000 | | 112,000 | | | 1 | 0.00 7,135.52 3,649.52 |
| 10 | 130.01 10 1152SQFT | 50X100 1.5SF .1148 AC | 2 | LOURENCO, LISA J 25 PROSPECT ST METUCHEN, NJ 25 PROSPECT ST. | 08840 / / | 60,000 49,000 109,000 | | 109,000 | | | 1 | 0.00 6,944.39 3,551.77 |
| 11 | 130.01 11 | 50X100 1.5SF1G .1148 AC | 2 | CORDARO, JAMES & BETTE JANE 29 PROSPECT ST. METUCHEN NJ 29 PROSPECT ST. | 08840 / / | 60,000 63,000 123,000 | | 123,000 | | | 1 | 0.00 7,836.33 4,007.96 |
| 12 | 130.01 20 | 50X100 1.5SF .1148 AC | 2 | CUMMINS, STACY A & NICHOLAS 33 PROSPECT ST METUCHEN, NJ 33 PROSPECT ST. | 660 08840 / | 60,000 60,300 120,300 | | 120,300 | | | 1 | 0.00 7,664.31 3,919.98 |
| 13 | 130.01 21 | 50X100 1.5SF .1148 AC | 2 | STEWART, TERRY KEVIN & LINDA MARGARET 37 PROSPECT ST METUCHEN, NJ 37 PROSPECT ST. | 08840 / / | 60,000 52,600 112,600 | | 112,600 | | | 1 | 0.00 7,173.75 3,669.08 |
| 14 | 130.01 22 1152SQFT | 50X100 1.5SM .1148 AC | 2 | JACOBSON, JOHN F & KISH, KATRINA 41 PROSPECT ST METUCHEN, NJ 41 PROSPECT ST. | 672 08840 / | 60,000 90,000 150,000 | | 150,000 | | | 1 | 0.00 9,556.50 4,887.75 |
| Page Totals | | | | | | 1,212,700 3,759,900 | 0 | 4,972,600 | | | | Block: 130.01 Lot: 22 |

| 1 | 2 | 3 | 4 | 5 | 6 | 7 | 8 | 9 | 10 | 11 | | |
|-------------|---|---|---------------|---|---|-------------------------------|---------------------------|----------------------|------------------------------|-------------------------|--------------|---|
| Line | Block No Lot No. Qualification Account # | Land Dimensions Building Description Additional Lots Acreage | Prop Class | Owner's Name Address City State Property Location | Billing Code Zip Code Zoning/Tax Map Pg | Value | Exemptions Code Amount | Net Taxable Value | Deductions Code No Owners | Special Tax Codes | Num Units | Deduction Amt 2022 Tax 2023 1st |
| | | | | | | Land Improvemnt Total | | | | | | |
| 1 | 130.01 32 | 50X100 1.5SM .1148 AC | 2 | BULLARD, WALTER & O'BRIEN, PATRICIA 45 PROSPECT ST METUCHEN NJ 45 PROSPECT ST. | 08840 / / | 60,000 53,000 113,000 | | 113,000 | | | 1 | 0.00 7,199.23 3,682.11 |
| 2 | 130.01 33 | 54X100 2S-F-L .1240 AC | 2 | JOBECK, DENISE J 49 PROSPECT ST METUCHEN NJ 49 PROSPECT ST. | 08840 R4 / 42 / | 61,200 40,900 102,100 | | 102,100 | | | 1 | 0.00 6,504.79 3,326.93 |
| 3 | 130.01 35 | 50X100 1.5SF .1148 AC | 2 | KUENSELER, DONALD R & PATRICIA J 57 PROSPECT ST METUCHEN NJ 57 PROSPECT ST. | 08840 / / | 60,000 53,500 113,500 | | 113,500 | | | 1 | 0.00 7,231.09 3,698.41 |
| 4 | 130.01 36 | 50X100 1.5SF .1148 AC | 2 | DANKANYIN, DAVID 61 PROSPECT ST METUCHEN, NJ 61 PROSPECT ST. | 660 08840 / | 60,000 55,200 115,200 | | 115,200 | | | 1 | 0.00 7,339.39 3,753.80 |
| 5 | 130.01 37 1152SOFT | 60X100 1.5SF 38.01 .1377 AC | 2 | KIM, MI S & JIANG, JINJUN 65 PROSPECT ST METUCHEN, NJ 65 PROSPECT ST. | 08840 / / | 65,000 70,000 135,000 | | 135,000 | | | 1 | 0.00 8,600.85 4,398.98 |
| 6 | 130.01 38.02 | 50X100 1.5SF 39.01 .1148 AC | 2 | BELMIHOUB, KAMAL 69 PROSPECT ST METUCHEN, NJ 69 PROSPECT ST. | 08840 / / | 60,000 60,000 120,000 | | 120,000 | | | 1 | 0.00 7,645.20 3,910.20 |
| 7 | 130.01 39 | 63X100 2S-F-X-2AG .1446 AC | 2 | FERREIRA, MANUEL & ROSA 9 TEN EYCK PLACE EDISON, NJ 284-286 HIGH ST. | 08820 / / | 100,000 135,000 235,000 | | 235,000 | | | 2 | 0.00 14,971.85 7,657.48 |
| 8 | 130.01 40 | 61X100 1.5SF1G .1400 AC | 2 | HOANG, LISA 288 HIGH ST METUCHEN, NJ 288 HIGH ST. | 08840 / / | 64,000 76,000 140,000 | | 140,000 | | | 1 | 0.00 8,919.40 4,561.90 |
| 9 | 130.01 41 | 50 X 100 1.5SF2G .1148 AC | 2 | KIMLER, BLANCHE E 292 HIGH ST METUCHEN NJ 292 HIGH ST. | 08840 / / | 60,000 51,200 111,200 | | 111,200 | | | 1 | 0.00 7,084.55 3,623.46 |
| 10 | 130.01 42 | 50X150 1.5SF 42.01 .1722 AC | 2 | CHARARA, RAYAN 296 HIGH ST METUCHEN, NJ 296 HIGH ST. | 660 08840 / | 71,000 89,000 160,000 | | 160,000 | | | 1 | 0.00 10,193.60 5,213.60 |
| 11 | 130.01 43 | 50X150 1.5S-F-F-2UG 43.01 .1722 AC | 2 | MENNUTI, ROBERT 300 HIGH ST METUCHEN NJ 300 HIGH ST. | 660 08840-0000 R2 / 42 | 70,200 48,100 118,300 | | 118,300 | | | 1 | 0.00 7,536.89 3,854.81 |
| 12 | 130.01 44 | 1.56 ACRES 1S-CB-B 41.01 1.5600 AC | 4B | SUBURBAN SPORTSLAND LLC 55 PROSPECT ST METUCHEN, NJ 55 PROSPECT ST. | 08840 G1 / 42 / | 205,000 85,000 290,000 | | 290,000 | | | 1 | 0.00 18,475.90 9,449.65 |
| 13 | 130.01 47.01 | 1.069 AC 1.0690 AC | 1 | SUBURBAN SPORTSLAND LLC 228A PIERSON AVE EDISON, NJ MIDDLESEX AVE. | 08837 / / | 140,000 0 140,000 | | 140,000 | | | 1 | 0.00 8,919.40 4,561.90 |
| 14 | 130.01 47.02 | .359 AC .3590 AC | 1 | SUBURBAN SPORTSLAND LLC 228A PIERSON AVENUE EDISON NJ MIDDLESEX AVE | 660 08837 G1 / 42 | 165,000 0 165,000 | | 165,000 | | | 1 | 0.00 10,512.15 5,376.53 |
| Page Totals | | | | | | 1,241,400 816,900 | 0 | 2,058,300 | | | | Block: 130.01 Lot: 47.02 |

| 1 | 2 | 3 | 4 | 5 | 6 | 7 | 8 | 9 | 10 | 11 | | |
|-------------|---|---|---------------|--|---|-----------------------------------|---------------------------|----------------------|------------------------------|-------------------------|--------------|---|
| Line | Block No Lot No. Qualification Account # | Land Dimensions Building Description Additional Lots Acreage | Prop Class | Owner's Name Address City State Property Location | Billing Code Zip Code Zoning/Tax Map Pg | Value | Exemptions Code Amount | Net Taxable Value | Deductions Code No Owners | Special Tax Codes | Num Units | Deduction Amt 2022 Tax 2023 1st |
| | | | | | | Land Improvemnt Total | | | | | | |
| 1 | 130.01 48 | 6.16 AC THREE 1S-CB-B, 6.1600 AC | 4A | SUBURBAN SPORTSLAND LLC 228A PIERSON AVENUE EDISON, NJ 913 MIDDLESEX AVE | 660 08837 G1 / 42 | 500,000 520,000 1,020,000 | | 1,020,000 | | | 1 | 0.00 64,984.20 33,236.70 |
| 2 | 130.01 60.01 | 2.84 AC. 1S-CB-B 2.8400 AC | 4A | BRIDGE & MIDDLESEX LLC 875 MIDDLESEX AVE METUCHEN, NJ 909 MIDDLESEX AVE. | 08840 G1 / 42 | 600,000 1,600,000 2,200,000 | | 2,200,000 | | | 1 | 0.00 140,162.00 71,687.00 |
| 3 | 131 1.03 | 249X238 1SCB 2.04 1.3605 AC | 4A | SWARTZ, MICHAEL D 2 PROSPECT ST METUCHEN, NJ 2 PROSPECT ST. | 08840 B3 / 43 | 440,000 195,000 635,000 | | 635,000 | | | 1 | 0.00 40,455.85 20,691.48 |
| 4 | 131 1.04 | 100X273 1S-CB-A .6267 AC | 4A | FERRARO, FRANK & CLARE 20 PROSPECT ST METUCHEN NJ 20 PROSPECT ST. | 08840 / | 250,000 270,000 520,000 | | 520,000 | | | 1 | 0.00 33,129.20 16,944.20 |
| 5 | 131 4.01 C1001 | 700 SF CONDO .0000 AC | 2 | SHON, JEAN 30-1 PROSPECT ST METUCHEN, NJ 30-1 PROSPECT ST. | 08840 R4 / 43 | 44,000 42,000 86,000 | | 86,000 | | | 1 | 0.00 5,479.06 2,802.31 |
| 6 | 131 4.01 C1002 | 602 SF CONDO .0000 AC | 2 | AGRAWAL, AMIT & SOOD, NITAN 30-2 PROSPECT AVE METUCHEN, NJ 30-2 PROSPECT ST. | 660 08840 R4 / 43 | 37,600 23,400 61,000 | | 61,000 | | | 1 | 0.00 3,886.31 1,987.69 |
| 7 | 131 4.01 C1003 | 602 SF CONDO .0000 AC | 2 | GERMINDER, RISE L & ANTHONY R 30-3 PROSPECT ST METUCHEN, NJ 30-3 PROSPECT ST. | 660 08840 R4 / 43 | 37,600 23,400 61,000 | | 61,000 | | | 1 | 0.00 3,886.31 1,987.69 |
| 8 | 131 4.01 C1004 | 602 SF CONDO .0000 AC | 2 | LEARDI, MICHAEL 270 HIGHLAND AVE METUCHEN, NJ 30-4 PROSPECT ST. | 08840 R4 / 43 | 38,000 24,000 62,000 | | 62,000 | | | 1 | 0.00 3,950.02 2,020.27 |
| 9 | 131 4.01 C1005 | 602 SF CONDO .0000 AC | 2 | SMITH, ANNETTE M & JOSEPH M 30-5 PROSPECT ST METUCHEN, NJ 30-5 PROSPECT ST. | 660 08840 R4 / 43 | 38,000 24,000 62,000 | | 62,000 | | | 1 | 0.00 3,950.02 2,020.27 |
| 10 | 131 4.01 C1006 | 700 SF CONDO .0000 AC | 2 | VILLAR-ILAO, ELSA 24 ATLANTA AVE PISCATAWAY, NJ 30-6 PROSPECT ST. | 08854 R4 / 43 | 43,800 29,900 73,700 | | 73,700 | | | 1 | 0.00 4,695.43 2,401.52 |
| 11 | 131 4.01 C1007 | 700 SF CONDO .0000 AC | 2 | CIRELLI, ELISE 30-7 PROSPECT ST METUCHEN, NJ 30-7 PROSPECT ST. | 660 08840 R4 / 43 | 45,000 30,000 75,000 | | 75,000 | | | 1 | 0.00 4,778.25 2,443.88 |
| 12 | 131 4.01 C1008 | 602 SF CONDO .0000 AC | 2 | AKPATA, OSAHON MURE 30-8 PROSPECT ST METUCHEN NJ 30-8 PROSPECT ST. | 660 08840 R4 / 43 | 37,600 23,400 61,000 | | 61,000 | | | 1 | 0.00 3,886.31 1,987.69 |
| 13 | 131 4.01 C1009 | 602 SF CONDO .0000 AC | 2 | BANGALE, PRIYANKA GOPAL&SIAN, KARAN S 30-9 PROSPECT ST METUCHEN, NJ 30-9 PROSPECT ST. | 672 08840 R4 / 43 | 38,000 24,000 62,000 | | 62,000 | | | 1 | 0.00 3,950.02 2,020.27 |
| 14 | 131 4.01 C1010 | 602 SF CONDO .0000 AC | 2 | CAMACHO, ISABEL 30-10 PROSPECT ST METUCHEN, NJ 30-10 PROSPECT ST. | 08840 R4 / 43 | 38,000 25,000 63,000 | | 63,000 | | | 1 | 0.00 4,013.73 2,052.86 |
| Page Totals | | | | | | 2,187,600 2,854,100 | 0 | 5,041,700 | | | | Block: 131 Lot: 4.01 |

| 1 | 2 | 3 | | 4 | | | 5 | 6 | 7 | 8 | 9 | 10 | 11 |
|-------------|---|---|---------------|---|---|-----------------------------|---------------------------|----------------------|------------------------------|-------------------------|--------------|------------------------------|----------|
| Line | Block No Lot No. Qualification Account # | Land Dimensions Building Description Additional Lots Acreage | Prop Class | Owner's Name Address City State Property Location | Billing Code Zip Code Zoning/Tax Map Pg | Value | Exemptions Code Amount | Net Taxable Value | Deductions Code No Owners | Special Tax Codes | Num Units | Deduction Amt | |
| | | | | | | Land Improvemnt Total | | | | | | 2022 Tax | 2023 1st |
| 1 | 131 4.01 C1011 | 602 SF CONDO .0000 AC | 2 | SPRING SUNWOOD LLC 30-11 PROSPECT ST METUCHEN, NJ 30-11 PROSPECT ST. | 08840 R4 / 43 | 37,600 48,400 86,000 | | 86,000 | | | 1 | 0.00 5,479.06 2,802.31 | |
| 2 | 131 4.01 C1012 | 700 SF CONDO .0000 AC | 2 | LUKAWSKI, DANIEL A 30-12 PROSPECT ST METUCHEN, NJ 30-12 PROSPECT ST. | 672 08840 R4 / 43 | 43,800 29,900 73,700 | | 73,700 | | | 1 | 0.00 4,695.43 2,401.52 | |
| 3 | 131 4.01 C1013 | 595 SF CONDO .0000 AC | 2 | WOJCIK, PIOTR & GRAZYANA 30-13 PROSPECT ST METUCHEN, NJ 30-13 PROSPECT ST. | 08840 R4 / 43 | 37,100 23,400 60,500 | | 60,500 | | | 1 | 0.00 3,854.46 1,971.40 | |
| 4 | 131 4.01 C1014 | 620 SF CONDO .0000 AC | 2 | VON DER HEIDE, MARY P 30-14 PROSPECT ST METUCHEN, NJ 30-14 PROSPECT ST. | 660 08840 R4 / 43 | 38,900 20,100 59,000 | | 59,000 | | | 1 | 0.00 3,758.89 1,922.52 | |
| 5 | 131 4.01 C1015 | 700 SF CONDO .0000 AC | 2 | BRISCOE-DENTON, SUSAN LEE 32 SINE ROAD EDISON, NJ 30-15 PROSPECT ST. | 08817 R4 / 43 | 43,800 29,900 73,700 | | 73,700 | | | 1 | 0.00 4,695.43 2,401.52 | |
| 6 | 131 4.01 C2001 | 602 SF CONDO .0000 AC | 2 | CAMPIONE, ANTONIO 40-1 PROSPECT ST METUCHEN, NJ 40-1 PROSPECT ST. | 660 08840 R4 / 0043 | 38,000 25,000 63,000 | | 63,000 | | | 1 | 0.00 4,013.73 2,052.86 | |
| 7 | 131 4.01 C2002 | 602 SF CONDO .0000 AC | 2 | STANALYSIS LLC/ C/O JINGTAO YAN 3 MAIDENHEAD RD. PRINCETON, NJ 40-2 PROSPECT ST. | 08540 R4 / 43 | 38,000 22,000 60,000 | | 60,000 | | | 1 | 0.00 3,822.60 1,955.10 | |
| 8 | 131 4.01 C2003 | 602 SF CONDO .0000 AC | 2 | SHAMSI, RAZI U 43 CARRIAGE PL. EDISON, NJ 40-3 PROSPECT ST. | 08820 R4 / 43 | 37,600 23,400 61,000 | | 61,000 | | | 1 | 0.00 3,886.31 1,987.69 | |
| 9 | 131 4.01 C2004 | 602 SF CONDO .0000 AC | 2 | JAUNG, ANDREW H & SHEILA 40 PROSPECT ST-UNIT 4 METUCHEN NJ 40-4 PROSPECT ST. | 660 08840 R4 / 43 | 37,600 27,400 65,000 | | 65,000 | | | 1 | 0.00 3,886.31 1,987.69 | |
| 10 | 131 4.01 C2005 | 602 SF CONDO .0000 AC | 2 | SMITH, SARA L 40-5 PROSPECT ST METUCHEN, NJ 40-5 PROSPECT ST. | 660 08840 R4 / 43 | 38,000 24,000 62,000 | | 62,000 | | | 1 | 0.00 3,950.02 2,020.27 | |
| 11 | 131 4.01 C2006 | 602 SF CONDO .0000 AC | 2 | YASKO, NIKOLAS 40-6 PROSPECT ST METUCHEN, NJ 40-6 PROSPECT ST. | 660 08840 R4 / 43 | 38,000 24,000 62,000 | | 62,000 | | | 1 | 0.00 3,950.02 2,020.27 | |
| 12 | 131 4.01 C2007 | 602 SF CONDO .0000 AC | 2 | PRESUTO, EMILY 40-7 PROSPECT ST METUCHEN, NJ 40-7 PROSPECT ST. | 672 08840 R4 / 43 | 43,800 29,900 73,700 | | 73,700 | | | 1 | 0.00 4,695.43 2,401.52 | |
| 13 | 131 4.01 C2008 | 602 SF CONDO .0000 AC | 2 | SILVA, MANUEL F & ALICE F 40-8 PROSPECT ST #8 METUCHEN, NJ 40-8 PROSPECT ST. | 660 08840 R4 / 43 | 37,600 23,400 61,000 | | 61,000 | | | 1 | 0.00 3,886.31 1,987.69 | |
| 14 | 131 4.01 C2009 | 602 SF CONDO .0000 AC | 2 | ROMERO, CHANTALE 40-9 PROSPECT ST METUCHEN, NJ 40-9 PROSPECT ST. | 660 08840 R4 / 43 | 37,600 23,400 61,000 | | 61,000 | | | 1 | 0.00 3,886.31 1,987.69 | |
| Page Totals | | | | | | 547,400 374,200 | 0 | 921,600 | | | | Block: 131 Lot: 4.01 | |

| 1 | 2 | 3 | | 4 | | 5 | 6 | 7 | 8 | 9 | 10 | 11 |
|-------------|---|---|---------------|--|---|-----------------------------|---------------------------|----------------------|------------------------------|-------------------------|--------------|---|
| Line | Block No Lot No. Qualification Account # | Land Dimensions Building Description Additional Lots Acreage | Prop Class | Owner's Name Address City State Property Location | Billing Code Zip Code Zoning/Tax Map Pg | Value | Exemptions Code Amount | Net Taxable Value | Deductions Code No Owners | Special Tax Codes | Num Units | Deduction Amt 2022 Tax 2023 1st |
| | | | | | | Land Improvemnt Total | | | | | | |
| 1 | 131 4.01 C2010 | 602 SF CONDO .0000 AC | 2 | CULLEN, STEVEN J 40-10 PROSPECT ST METUCHEN, NJ 40-10 PROSPECT ST. | 660 08840 R4 / 43 | 37,600 23,400 61,000 | | 61,000 | | | 1 | 0.00 3,886.31 1,987.69 |
| 2 | 131 4.01 C2011 | METUCHEN GARDENS CONDO-620 SF .0000 AC | 2 | ROKICKI, PAMELA D 40-11 PROSPECT STREET METUCHEN, NJ 40-11 PROSPECT ST. | 660 99999 R4 / 43 | 37,600 23,400 61,000 | | 61,000 | | | 1 | 0.00 3,886.31 1,987.69 |
| 3 | 131 4.01 C2012 | METUCHEN GARDENS CONDO-602 SF .0000 AC | 2 | SEREDNICKI, CHRISTINA M 40-12 PROSPECT ST METUCHEN, NJ 40-12 PROSPECT ST. | 08840 R4 / | 37,600 23,400 61,000 | | 61,000 | | | 1 | 0.00 3,886.31 1,987.69 |
| 4 | 131 4.01 C2013 | 595 SF CONDO .0000 AC | 2 | TORNAMBE, MELISSA L & MICHAEL J 40-13 PROSPECT ST METUCHEN, NJ 40-13 PROSPECT ST. | 660 08840 R4 / 43 | 37,100 23,400 60,500 | | 60,500 | | | 1 | 0.00 3,854.46 1,971.40 |
| 5 | 131 4.01 C2014 | 620 SF CONDO .0000 AC | 2 | CASTILLO, RICHARD 40-14 PROSPECT ST METUCHEN NJ 40-14 PROSPECT ST. | 660 08840 R4 / 43 | 40,000 30,000 70,000 | | 70,000 | | | 1 | 0.00 4,013.73 2,052.86 |
| 6 | 131 4.01 C2015 | 700 SF CONDO .0000 AC | 2 | EMENAKA, CASSANDRA 471 MARKTHALER PLACE ROSELLE PARK, NJ 40-15 PROSPECT ST. | 660 07204 R4 / 43 | 44,000 31,000 75,000 | | 75,000 | | | 1 | 0.00 4,778.25 2,443.88 |
| 7 | 131 4.01 C3001 | 700 SF CONDO .0000 AC | 2 | ZAHARONI, GIL & KARIN 50-1 PROSPECT STREET METUCHEN, NJ 50-1 PROSPECT ST. | 08840 R4 / 43 | 45,000 30,000 75,000 | | 75,000 | | | 1 | 0.00 4,778.25 2,443.88 |
| 8 | 131 4.01 C3002 | 602 SF CONDO .0000 AC | 2 | BUCHANAN, RONALD E. 50-2 PROSPECT ST. METUCHEN, NJ 50-2 PROSPECT ST. | 660 08840 R4 / 43 | 38,000 25,000 63,000 | | 63,000 | | | 1 | 0.00 4,013.73 2,052.86 |
| 9 | 131 4.01 C3003 | 602 SF CONDO .0000 AC | 2 | WANG, SUNG K & YOUNG A 50-3 PROSPECT ST METUCHEN, NJ 50-3 PROSPECT ST. | 660 08840 R4 / 43 | 37,600 47,400 85,000 | | 85,000 | | | 1 | 0.00 5,415.35 2,769.73 |
| 10 | 131 4.01 C3004 | 602 SF CONDO .0000 AC | 2 | NAFSHI, ELAD & IRIS 50-4 PROSPECT ST, UNIT 4 METUCHEN, NJ 50-4 PROSPECT ST. | 660 08840 R4 / 43 | 37,600 23,400 61,000 | | 61,000 | | | 1 | 0.00 3,886.31 1,987.69 |
| 11 | 131 4.01 C3005 | 602 SF CONDO .0000 AC | 2 | SOLLECITO, FRANK 50-5 PROSPECT ST METUCHEN, NJ 50-5 PROSPECT ST. | 672 08840 R4 / 43 | 38,000 27,000 65,000 | | 65,000 | | | 1 | 0.00 4,141.15 2,118.03 |
| 12 | 131 4.01 C3006 | 700 SF CONDO .0000 AC | 2 | ARICO, JOHN J 50-6 PROSPECT STREET METUCHEN, NJ 50-6 PROSPECT ST. | 660 08840 R4 / 43 | 43,800 29,900 73,700 | | 73,700 | | | 1 | 0.00 4,695.43 2,401.52 |
| 13 | 131 4.01 C3007 | 700 SF CONDO .0000 AC | 2 | CARTER, KELLY 50-7 PROSPECT ST METUCHEN, NJ 50-7 PROSPECT ST. | 660 08840 R4 / 43 | 43,800 29,900 73,700 | | 73,700 | | | 1 | 0.00 4,695.43 2,401.52 |
| 14 | 131 4.01 C3008 | 602 SF CONDO .0000 AC | 2 | TOTH, STEPHEN J & GAIL 41 BUCHANAN RD. METUCHEN, NJ 50-8 PROSPECT ST. | 08840 R4 / 43 | 37,600 23,400 61,000 | | 61,000 | | | 1 | 0.00 3,886.31 1,987.69 |
| Page Totals | | | | | | 555,300 390,600 | 0 | 945,900 | | | | Block: 131 Lot: 4.01 |

| 1 | 2 | 3 | | 4 | | | 5 | 6 | 7 | 8 | 9 | 10 | 11 |
|-------------|---|---|---------------|---|---|-----------------------------|---------------------------|----------------------|------------------------------|-------------------------|--------------|------------------------------|----------|
| Line | Block No Lot No. Qualification Account # | Land Dimensions Building Description Additional Lots Acreage | Prop Class | Owner's Name Address City State Property Location | Billing Code Zip Code Zoning/Tax Map Pg | Value | Exemptions Code Amount | Net Taxable Value | Deductions Code No Owners | Special Tax Codes | Num Units | Deduction Amt | |
| | | | | | | Land Improvemnt Total | | | | | | 2022 Tax | 2023 1st |
| 1 | 131 4.01 C3009 | 602 SF CONDO .0000 AC | 2 | HERSEY,DOROTHY M 50-9 PROSPECT ST METUCHEN, NJ 50-9 PROSPECT ST. | 08840 R4 / 43 | 38,000 25,000 63,000 | | 63,000 | | | 1 | 0.00 4,013.73 2,052.86 | |
| 2 | 131 4.01 C3010 | 602 SF CONDO .0000 AC | 2 | PATEL, PRAGNA 50-10 PROSPECT ST METUCHEN, NJ 50-10 PROSPECT ST. | 08840 R4 / 43 | 37,600 52,400 90,000 | | 90,000 | | | 1 | 0.00 5,733.90 2,932.65 | |
| 3 | 131 4.01 C3011 | 602 SF CONDO .0000 AC | 2 | LIM, JEFFREY 50-11 PROSPECT ST METUCHEN, NJ 50-11 PROSPECT ST. | 660 08840 R4 / 43 | 37,600 43,400 81,000 | | 81,000 | | | 1 | 0.00 5,160.51 2,639.39 | |
| 4 | 131 4.01 C3012 | 700 SF CONDO .0000 AC | 2 | BROBBEY, GODFREY K JR 50-12 PROSPECT ST METUCHEN, NJ 50-12 PROSPECT ST. | 660 08840 R4 / 43 | 43,800 51,200 95,000 | | 95,000 | | | 1 | 0.00 6,052.45 3,095.58 | |
| 5 | 131 4.01 C3013 | 595 SF CONDO .0000 AC | 2 | CASTIGLIA, SEBASTIANA 50-13 PROSPECT ST. METUCHEN NJ 50-13 PROSPECT ST. | 08840 R4 / 43 | 37,100 23,400 60,500 | | 60,500 | | | 1 | 0.00 3,854.46 1,971.40 | |
| 6 | 131 4.01 C3014 | 620 SF CONDO .0000 AC | 2 | WOLFEL, DEBRA 4 ELY COURT METUCHEN, NJ 50-14 PROSPECT ST. | 08840 R4 / 43 | 38,900 22,600 61,500 | | 61,500 | | | 1 | 0.00 3,918.17 2,003.99 | |
| 7 | 131 4.01 C3015 | 700 SF CONDO .0000 AC | 2 | DUMAPIT, MILAGROS & RUBEN 50-15 PROSPECT ST METUCHEN, NJ 50-15 PROSPECT ST. | 660 08840 R4 / 43 | 45,000 40,000 85,000 | | 85,000 | | | 1 | 0.00 5,415.35 2,769.73 | |
| 8 | 131 4.01 C4001 | 740 SF CONDO .0000 AC | 2 | HWANG, VIVIANNA 1704 TIMBER OAKS RD. EDISON, NJ 60-1 PROSPECT ST. | 08820 R4 / 43 | 47,000 22,000 69,000 | | 69,000 | | | 1 | 0.00 4,395.99 2,248.37 | |
| 9 | 131 4.01 C4002 | 740 SF CONDO .0000 AC | 2 | CHAN, JADE 60-2 PROSPECT ST METUCHEN, NJ 60-2 PROSPECT ST. | 660 08840 R4 / 43 | 47,000 21,000 68,000 | | 68,000 | | | 1 | 0.00 4,332.28 2,215.78 | |
| 10 | 131 4.01 C4003 | 740 SF CONDO .0000 AC | 2 | BORACK, COURTNEY 60-3 PROSPECT ST METUCHEN, NJ 60-3 PROSPECT ST. | 2885 08840 R4 / 43 | 46,300 19,700 66,000 | | 66,000 | | | 1 | 0.00 4,204.86 2,150.61 | |
| 11 | 131 4.01 C4004 | 740 SF CONDO .0000 AC | 2 | LAPOLLA, MATTHEW B 60-4 PROSPECT ST METUCHEN, NJ 60-4 PROSPECT ST. | 660 08840 R4 / 43 | 47,000 38,000 85,000 | | 85,000 | | | 1 | 0.00 5,415.35 2,769.73 | |
| 12 | 131 4.01 C4005 | 740 SF CONDO .0000 AC | 2 | NINONUEVO, GABRIELLE & CHIN, BRIAN 60-5 PROSPECT ST METUCHEN, NJ 60-5 PROSPECT ST. | 660 08840 R4 / 43 | 46,300 19,700 66,000 | | 66,000 | | | 1 | 0.00 4,204.86 2,150.61 | |
| 13 | 131 4.01 C4006 | 740 SF CONDO .0000 AC | 2 | LANARIS, PAUL 60-6 PROSPECT ST METUCHEN, NJ 60-6 PROSPECT ST. | 08840 R4 / 43 | 46,300 43,700 90,000 | | 90,000 | | | 1 | 0.00 5,733.90 2,932.65 | |
| 14 | 131 4.01 C5001 | 700 SF CONDO .0000 AC | 2 | JHA, PRABHA 70-1 PROSPECT ST METUCHEN, NJ 70-1 PROSPECT ST. | 08840 R4 / 43 | 43,800 46,200 90,000 | | 90,000 | | | 1 | 0.00 5,733.90 2,932.65 | |
| Page Totals | | | | | | 601,700 468,300 | 0 | 1,070,000 | | | | Block: 131 Lot: 4.01 | |

| 1 | 2 | 3 | | 4 | | 5 | 6 | 7 | 8 | 9 | 10 | 11 |
|-------------|---|---|---------------|--|---|-------------------------------|---------------------------|----------------------|------------------------------|-------------------------|--------------|---|
| Line | Block No Lot No. Qualification Account # | Land Dimensions Building Description Additional Lots Acreage | Prop Class | Owner's Name Address City State Property Location | Billing Code Zip Code Zoning/Tax Map Pg | Value | Exemptions Code Amount | Net Taxable Value | Deductions Code No Owners | Special Tax Codes | Num Units | Deduction Amt 2022 Tax 2023 1st |
| | | | | | | Land Improvemnt Total | | | | | | |
| 1 | 131 4.01 C5002 | 620 SF CONDO .0000 AC | 2 | LUFT, MICHAEL 70-2 PROSPECT ST METUCHEN, NJ 70-2 PROSPECT ST. | 08840 R4 / 43 | 38,900 22,600 61,500 | | 61,500 | | | 1 | 0.00 3,918.17 2,003.99 |
| 2 | 131 4.01 C5003 | 595 SF CONDO .0000 AC | 2 | MAHAJAN, MUKESH & KIMINI 527 GROVE AVE. EDISON, NJ 70-3 PROSPECT ST. | 08820 R4 / 43 | 37,500 23,500 61,000 | | 61,000 | | | 1 | 0.00 3,886.31 1,987.69 |
| 3 | 131 4.01 C5004 | 700 SF CONDO .0000 AC | 2 | FRANKEL FAMILY TRUST 70-4 PROSPECT ST METUCHEN, NJ 70-4 PROSPECT ST. | 08840 R4 / 43 | 43,800 29,900 73,700 | | 73,700 | | | 1 | 0.00 4,695.43 2,401.52 |
| 4 | 131 4.01 C5005 | 602 SF CONDO .0000 AC | 2 | FISCHER, JONATHAN 1635 BULLARD PL. SOUTH PLAINFIELD, NJ 70-5 PROSPECT ST. | 07080 R4 / 43 | 38,000 28,000 66,000 | | 66,000 | | | 1 | 0.00 4,204.86 2,150.61 |
| 5 | 131 4.01 C5006 | 602 SF CONDO .0000 AC | 2 | TSIPENYUK, VLADIMIR & FAINA 43 CLIVE HILLS RD. EDISON, NJ 70-6 PROSPECT ST. | 08820 R4 / 43 | 37,600 23,400 61,000 | | 61,000 | | | 1 | 0.00 3,886.31 1,987.69 |
| 6 | 131 4.01 C5007 | 602 SF CONDO .0000 AC | 2 | SMITH, ANDREA D 70-7 PROSPECT ST. METUCHEN NJ 70-7 PROSPECT ST. | 672 08840 R4 / 43 | 38,000 22,000 60,000 | | 60,000 | | | 1 | 0.00 3,822.60 1,955.10 |
| 7 | 131 4.01 C5008 | 602 SF CONDO .0000 AC | 2 | GREINER, G ROGER-TRUSTEE 216 DEEP COVE PT SUNSET, SC 70-8 PROSPECT ST. | 29685 R4 / 43 | 37,600 23,400 61,000 | | 61,000 | | | 1 | 0.00 3,886.31 1,987.69 |
| 8 | 131 4.01 C5009 | 700 SF CONDO .0000 AC | 2 | YI, HYANG KI 70-9 PROSPECT ST METUCHEN, NJ 70-9 PROSPECT ST. | 08840 R4 / 43 | 45,000 33,000 78,000 | | 78,000 | | | 1 | 0.00 4,969.38 2,541.63 |
| 9 | 131 4.01 C5010 | 700 SF CONDO .0000 AC | 2 | DADDINO, COLLEEN 70-10 PROSPECT ST METUCHEN, NJ 70-10 PROSPECT ST. | 660 08840 R4 / 43 | 44,000 30,000 74,000 | | 74,000 | | | 1 | 0.00 4,714.54 2,411.29 |
| 10 | 131 4.01 C5011 | 700 SF CONDO .0000 AC | 2 | D'ANDRIA,RICHARD & BOVERI,DANNIELLE 70-11 PROSPECT STREET METUCHEN, NJ 70-11 PROSPECT ST. | 08840 R4 / 43 | 37,600 23,400 61,000 | | 61,000 | | | 1 | 0.00 3,886.31 1,987.69 |
| 11 | 131 4.01 C5012 | 602 SF CONDO .0000 AC | 2 | AYLA, PALLAVI 70 PROSPECT ST #12 METUCHEN, NJ 70-12 PROSPECT ST. | 660 08840 R4 / 43 | 38,000 24,000 62,000 | | 62,000 | | | 1 | 0.00 3,950.02 2,020.27 |
| 12 | 131 4.01 C5013 | 635 SF CONDO .0000 AC | 2 | HUGHES, AMBER 70-13 PROSPECT ST METUCHEN, NJ 70-13 PROSPECT ST. | 08840 R4 / 43 | 39,700 22,000 61,700 | | 61,700 | | | 1 | 0.00 3,930.91 2,010.50 |
| 13 | 131 4.01 P01 | COMMON AREA LAN .0000 AC | 15F | METUCHEN GARDENS HOA/HOMESTEAD MGMT 328 CHANGEBRIDGE ROAD PINEBROOK, NJ PROSPECT ST. CONDOS | 07058 / | 0 0 0 | | *Exempt* | | | 1 | 0.00 0.00 0.00 |
| 14 | 131.01 2.03 | 209X314 AVG 1S-CB-A 1.5066 AC | 4A | SOMERSET TIRE SERV-MAVIS TIRE SUPPL 358 SAW MILL RIVER RD. MILLWOOD, NY 203 ESSEX AVE. | 10546 B4 / 43 | 200,000 350,000 550,000 | | 550,000 | | | 1 | 0.00 35,040.50 17,921.75 |
| Page Totals | | | | | | 675,700 655,200 | 0 | 1,330,900 | | | | Block: 131.01 Lot: 2.03 |

| 1 | 2 | 3 | 4 | 5 | 6 | 7 | 8 | 9 | 10 | 11 | | |
|-------------|---|---|---------------|--|---|-------------------------------|---------------------------|----------------------|------------------------------|-------------------------|--------------|---|
| Line | Block No Lot No. Qualification Account # | Land Dimensions Building Description Additional Lots Acreage | Prop Class | Owner's Name Address City State Property Location | Billing Code Zip Code Zoning/Tax Map Pg | Value | Exemptions Code Amount | Net Taxable Value | Deductions Code No Owners | Special Tax Codes | Num Units | Deduction Amt 2022 Tax 2023 1st |
| | | | | | | Land Improvemnt Total | | | | | | |
| 1 | 131.01 4 | 110X272 2S-CB-A .6869 AC | 4A | MILLENNIUM ESSEX MANAGEMENT LLC 173 ESSEX AVENUE METUCHEN, NJ 173 ESSEX AVE. | 660 08840 B4 / 43 | 241,000 352,000 593,000 | | 593,000 | | | 1 | 0.00 37,780.03 19,322.91 |
| 2 | 131.01 5 | 110X257 1S-CARWASH 4841 .6490 AC | 4A | 175 ESSEX AVE LLC 625 WASHINGTON ST HOBOKEN, NJ 175 ESSEX AVE. | 07030 / | 270,000 230,000 500,000 | | 500,000 | | | 1 | 0.00 31,855.00 16,292.50 |
| 3 | 131.01 6 C0101 | 2STORY TOWNHOUSE 2S-F-W 1276 SF .0000 AC | 2 | CHOI, TODD 61 INDEPENDENCE DR MONROE TOWNSHIP, NJ 165-101 ESSEX AVE. | 08831 R4 / 43 | 35,000 66,000 101,000 | | 101,000 | | | 1 | 0.00 6,434.71 3,291.09 |
| 4 | 131.01 6 C0102 | 1ST FLOOR CONDO 1S-F-W 1168 SF .0000 AC | 2 | CHINERY, SUSAN M. 165 ESSEX AVE. # 102 METUCHEN, NJ 165-102 ESSEX AVE. | 2885 08840 R4 / 43 | 30,000 58,000 88,000 | | 88,000 | | | 1 | 0.00 5,606.48 2,867.48 |
| 5 | 131.01 6 C0103 | 2ND FLOOR CONDO 1S-F-W 1168 SF .0000 AC | 2 | VANEGAS, JORGE 165 ESSEX AVE-#103 METUCHEN, NJ 165-103 ESSEX AVE. | 660 08840 R4 / 43 | 30,000 60,000 90,000 | | 90,000 | | | 1 | 0.00 5,733.90 2,932.65 |
| 6 | 131.01 6 C0104 | 3RD FLOOR CONDO 1S-F-W 1150 SF .0000 AC | 2 | REYES, EUGENE 165-104 ESSEX AVE #104 METUCHEN, NJ 165-104 ESSEX AVE. | 660 08840 R4 / 43 | 30,000 57,000 87,000 | | 87,000 | | | 1 | 0.00 5,542.77 2,834.90 |
| 7 | 131.01 6 C0105 | 1S-F-W 1150 SF .0000 AC | 2 | LEE, JERRY & AHN, JUNG H 165 ESSEX AVE #105 METUCHEN, NJ 165-105 ESSEX AVE. | 660 08840 R4 / 43 | 30,000 56,000 86,000 | | 86,000 | | | 1 | 0.00 5,479.06 2,802.31 |
| 8 | 131.01 6 C0106 | 1S-F-W 1150 SF .0000 AC | 2 | SHLIAN, STEVEN 42 CENTRAL SQ PARK METUCHEN, NJ 165-106 ESSEX AVE | 672 08840 R4 / 43 | 30,000 58,000 88,000 | | 88,000 | | | 1 | 0.00 5,606.48 2,867.48 |
| 9 | 131.01 6 C0107 | CONDO 1S-F-W 1150 SF .0000 AC | 2 | DUSHYANTHAN, KAMALAHARA 19 JENNA DRIVE BRIDGEWATER, NJ 165-107 ESSEX AVE. | 08807 R4 / 43 | 30,000 58,000 88,000 | | 88,000 | | | 1 | 0.00 5,606.48 2,867.48 |
| 10 | 131.01 6 C0108 | 2S-F-W 1276 SF .0000 AC | 2 | LIN, KUANCHIN 165 ESSEX AVE UNIT 108 METUCHEN, NJ 165-108 ESSEX AVE. | 660 08840 R4 / 43 | 35,000 64,000 99,000 | | 99,000 | | | 1 | 0.00 6,307.29 3,225.92 |
| 11 | 131.01 6 C0109 | 2S-F-W 1276 SF .0000 AC | 2 | JAROMI, SHAHRAM 165 ESSEX AVE. #109 METUCHEN, NJ 165-109 ESSEX AVE. | 08840 R4 / 43 | 35,000 64,000 99,000 | | 99,000 | | | 1 | 0.00 6,307.29 3,225.92 |
| 12 | 131.01 6 C0110 | 2S-F-W 1276 SF .0000 AC | 2 | BONG, EUGENE PAUL & HANAH LIZ 165 ESSEX AVE APT 110 METUCHEN, NJ 165-110 ESSEX AVE. | 660 08840 R4 / 43 | 35,000 68,000 103,000 | | 103,000 | | | 1 | 0.00 6,562.13 3,356.26 |
| 13 | 131.01 6 C0201 | 2STORY TOWNHOUSE 2S-F-W 1276 SF .0000 AC | 2 | SAYERS, JOHN & LUCILLE 165 ESSEX AVE #201 METUCHEN, NJ 165-201 ESSEX AVE. | 08840 R4 / 43 | 35,000 66,000 101,000 | | 101,000 | | | 1 | 0.00 6,434.71 3,291.09 |
| 14 | 131.01 6 C0202 | 1S-F-W 1150 SF .0000 AC | 2 | FUENTES, ANDRES & AMY T 165 ESSEX AVE #202 METUCHEN, NJ 165-202 ESSEX AVE. | 672 08840 R4 / 43 | 30,000 56,000 86,000 | | 86,000 | | | 1 | 0.00 5,479.06 2,802.31 |
| Page Totals | | | | | | 896,000 1,313,000 | 0 | 2,209,000 | | | | Block: 131.01 Lot: 6 |

| 1 | 2 | 3 | | 4 | | 5 | 6 | 7 | 8 | 9 | 10 | 11 |
|-------------|---|---|---------------|--|---|-----------------------------|---------------------------|----------------------|------------------------------|-------------------------|--------------|---|
| Line | Block No Lot No. Qualification Account # | Land Dimensions Building Description Additional Lots Acreage | Prop Class | Owner's Name Address City State Property Location | Billing Code Zip Code Zoning/Tax Map Pg | <u>Value</u> | Exemptions Code Amount | Net Taxable Value | Deductions Code No Owners | Special Tax Codes | Num Units | Deduction Amt 2022 Tax 2023 1st |
| | | | | | | Land Improvemnt Total | | | | | | |
| 1 | 131.01 6 C0203 | 1S-F-W 1150 SF .0000 AC | 2 | PATRICK, WALTER & ACKERMAN, LYNDA 30 CHRISTOL ST. METUCHEN, NJ 165-203 ESSEX AVE. | 08840 R4 / 43 | 30,000 55,000 85,000 | | 85,000 | | | 1 | 0.00 5,415.35 2,769.73 |
| 2 | 131.01 6 C0204 | 1S-F-W 1150 SF .0000 AC | 2 | VENKATESH, ANISHA 165 ESSEX AVE METUCHEN, NJ 165-204 ESSEX AVE. | 660 08840 R4 / M43 | 30,000 57,000 87,000 | | 87,000 | | | 1 | 0.00 5,542.77 2,834.90 |
| 3 | 131.01 6 C0205 | 2S-F-W 1276 SF .0000 AC | 2 | TAPPAN, KENNETH EDWARD JR 165-205 ESSEX AVE METUCHEN NJ 165-205 ESSEX AVE. | 08840 R4 / 43 | 35,000 64,000 99,000 | | 99,000 | | | 1 | 0.00 6,307.29 3,225.92 |
| 4 | 131.01 6 C0206 | 2S-F-W 1276 SF .0000 AC | 2 | CASH, TIMOTHY 165 ESSEX AVE METUCHEN, NJ 165-206 ESSEX AVE. | 672 08840 B3 / 43 | 35,000 64,000 99,000 | | 99,000 | | | 1 | 0.00 6,307.29 3,225.92 |
| 5 | 131.01 6 C0207 | 2S-F-W 1276 SF .0000 AC | 2 | SARMIENTO, ALEXIS & MERZLYAKOV,OLEG 165 ESSEX AVE, #207 METUCHEN, NJ 165-207 ESSEX AVE. | 660 08840 R4 / 43 | 35,000 65,300 100,300 | | 100,300 | | | 1 | 0.00 6,390.11 3,268.28 |
| 6 | 131.01 6 C0301 | 2STORY TOWNHOUSE 2S-F-W 1276 SF .0000 AC | 2 | GOLEME, JANETTE 165 ESSEX AVE. UT.301 METUCHEN, NJ 165-301 ESSEX AVE. | 660 08840 R4 / 43 | 35,000 66,000 101,000 | | 101,000 | | | 1 | 0.00 6,434.71 3,291.09 |
| 7 | 131.01 6 C0302 | 2S-F-W 1276 SF .0000 AC | 2 | SKIBA, MICHAELINE 165-302 ESSEX AVE. METUCHEN, NJ 165-302 ESSEX AVE. | 08840 R4 / 43 | 35,000 64,000 99,000 | | 99,000 | | | 1 | 0.00 6,307.29 3,225.92 |
| 8 | 131.01 6 C0303 | 1S-F-W 1150 SF .0000 AC | 2 | IUSPA, ALLEN 165 ESSEX AVENUE UNIT 303 METUCHEN, NJ 165-303 ESSEX AVE. | 08840 R4 / 43 | 30,000 56,000 86,000 | | 86,000 | | | 1 | 0.00 5,479.06 2,802.31 |
| 9 | 131.01 6 C0304 | 1S-F-W 1150 SF .0000 AC | 2 | AZHAR, YAMNA & ARIF, MUHAMMAD ALI 165-304 ESSEX AVE #304 METUCHEN, NJ 165-304 ESSEX AVE. | 660 08840 R4 / 43 | 30,000 57,000 87,000 | | 87,000 | | | 1 | 0.00 5,542.77 2,834.90 |
| 10 | 131.01 6 C0305 | 1S-F-W 1150 SF .0000 AC | 2 | MONTERO, KENNETH D & EWALD, JACQUELYN 165 ESSEX AVE APT 305 METUCHEN, NJ 165-305 ESSEX AVE. | 660 08840 R4 / 43 | 30,000 57,000 87,000 | | 87,000 | | | 1 | 0.00 5,542.77 2,834.90 |
| 11 | 131.01 6 C0306 | 2S-F-W 1276 SF .0000 AC | 2 | BIDARKAR, DEEPA 165 ESSEX AVE-UNIT 306 METUCHEN, NJ 165-306 ESSEX AVE. | 660 08840 R4 / 43 | 35,000 65,000 100,000 | | 100,000 | | | 1 | 0.00 6,371.00 3,258.50 |
| 12 | 131.01 6 C0307 | 2S-F-W 1276 SF .0000 AC | 2 | DEANGELIS, MICHAEL & STEPHANIE 105 FREEDOM AVE STATEN ISLAND, NY 165-307 ESSEX AVE. | 660 10314 R4 / 43 | 35,000 66,000 101,000 | | 101,000 | | | 1 | 0.00 6,434.71 3,291.09 |
| 13 | 131.01 6 C0401 | 2S-F-W 1276 SF .0000 AC | 2 | WADHWA, NIKKITA 165 ESSEX AVE-UNIT 401 METUCHEN, NJ 165-401 ESSEX AVE. | 672 08840 B3 / 43 | 35,000 66,000 101,000 | | 101,000 | | | 1 | 0.00 6,434.71 3,291.09 |
| 14 | 131.01 6 C0402 | 1S-F-W 1150 SF .0000 AC | 2 | ISLAM, SAMINA 165 ESSEX AVE UNIT 402 METUCHEN, NJ 165-402 ESSEX AVE. | 672 08840 R4 / 43 | 30,000 56,000 86,000 | | 86,000 | | | 1 | 0.00 5,479.06 2,802.31 |
| Page Totals | | | | | | 460,000 858,300 | 0 | 1,318,300 | | | | Block: 131.01 Lot: 6 |

| 1 | 2 | 3 | | 4 | | | 5 | 6 | 7 | 8 | 9 | 10 | 11 |
|-------------|---|---|---------------|---|---|-----------------------------|---------------------------|----------------------|------------------------------|-------------------------|--------------|------------------------------|----------|
| Line | Block No Lot No. Qualification Account # | Land Dimensions Building Description Additional Lots Acreage | Prop Class | Owner's Name Address City State Property Location | Billing Code Zip Code Zoning/Tax Map Pg | Value | Exemptions Code Amount | Net Taxable Value | Deductions Code No Owners | Special Tax Codes | Num Units | Deduction Amt | |
| | | | | | | Land Improvemnt Total | | | | | | 2022 Tax | 2023 1st |
| 1 | 131.01 6 C0403 | 1S-F-W 1150 SF .0000 AC | 2 | SCHLECK, LINDA 165 ESSEX AVE UNIT 403 METUCHEN NJ 165-403 ESSEX AVE. | 08840 R4 / 43 | 30,000 56,000 86,000 | | 86,000 | | | 1 | 0.00 5,479.06 2,802.31 | |
| 2 | 131.01 6 C0404 | 2S-F-W 1150 SF .0000 AC | 2 | GRUSZKA, GREG 165 ESSEX AVE UNIT 404 METUCHEN, NJ 165-404 ESSEX AVE. | 660 08840 R4 / 43 | 30,000 57,000 87,000 | | 87,000 | | | 1 | 0.00 5,542.77 2,834.90 | |
| 3 | 131.01 6 C0405 | 1S-F-W 1150 SF .0000 AC | 2 | SHLIAN, STEVEN J & SHERRIE 165 ESSEX AVE-#405 METUCHEN, NJ 165-405 ESSEX AVE. | 660 08840 B3 / 43 | 30,000 58,000 88,000 | | 88,000 | | | 1 | 0.00 5,606.48 2,867.48 | |
| 4 | 131.01 6 C0406 | 1S-F-W 1150 SF .0000 AC | 2 | MACDONALD, PATRICK J 165 ESSEX AVE UNIT 406 METUCHEN, NJ 165-406 ESSEX AVE. | 672 08840 R4 / 43 | 30,000 55,000 85,000 | | 85,000 | | | 1 | 0.00 5,415.35 2,769.73 | |
| 5 | 131.01 6 C0407 | 1S-F-W 1150 SF .0000 AC | 2 | TOMPKINS, JUDITH M 165 ESSEX AVE UNIT 407 METUCHEN, NJ 165-407 ESSEX AVE. | 660 08840 R4 / 43 | 30,000 60,000 90,000 | | 90,000 | | | 1 | 0.00 5,733.90 2,932.65 | |
| 6 | 131.01 6 C0408 | 2S-F-W 1276 SF .0000 AC | 2 | KOSARAJU, RAMYA & PASAM, RAMAKRISHNA 165 ESSEX AVE # 408 METUCHEN, NJ 165-408 ESSEX AVE. | 660 08840 R4 / 43 | 35,000 65,000 100,000 | | 100,000 | | | 1 | 0.00 6,371.00 3,258.50 | |
| 7 | 131.01 6 C0409 | 1S-F-W 1150 SF .0000 AC | 2 | LENCINA, LEANDRO 85 E PASSAIC AVE BLOOMFIELD, NJ 165-409 ESSEX AVE. | 07003 R4 / 43 | 30,000 56,000 86,000 | | 86,000 | | | 1 | 0.00 5,479.06 2,802.31 | |
| 8 | 131.01 6 C0410 | 1S-F-W 1150 SF .0000 AC | 2 | JOSEPH, YVANNE 165 ESSEX AVE UNIT 410 METUCHEN, NJ 165-410 ESSEX AVE. | 08840 R4 / 43 | 30,000 55,000 85,000 | | 85,000 | | | 1 | 0.00 5,415.35 2,769.73 | |
| 9 | 131.01 6 C0411 | 1S-F-W 1150 SF .0000 AC | 2 | HRISTOFIS, E D & SMERDZINSKI, S 165 ESSEX AVE#411 METUCHEN, NJ 165-411 ESSEX AVE. | 660 08840 R4 / 43 | 30,000 60,000 90,000 | | 90,000 | | | 1 | 0.00 5,733.90 2,932.65 | |
| 10 | 131.01 6 C0501 | 2S-F-W 1276 SF .0000 AC | 2 | BROWN, KEVIN MICHAEL & ANA 165 ESSEX AVE METUCHEN, NJ 165-501 ESSEX AVE. | 660 08840 R4 / 43 | 35,000 68,000 103,000 | | 103,000 | | | 1 | 0.00 6,562.13 3,356.26 | |
| 11 | 131.01 6 C0502 | 2S-F-W 1276 SF .0000 AC | 2 | BALASHOV, KONSTANTIN 30 EILEEN WAY EDISON, NJ 165-502 ESSEX AVE. | 660 08837 R4 / 43 | 35,000 65,000 100,000 | | 100,000 | | | 1 | 0.00 6,371.00 3,258.50 | |
| 12 | 131.01 6 C0503 | 1S-F-W 1150 SF .0000 AC | 2 | HADDAD, ADNAN 121 BUTLER RD. FRANKLIN PARK, NJ 165-503 ESSEX AVE. | 08823 R4 / 43 | 30,000 56,000 86,000 | | 86,000 | | | 1 | 0.00 5,479.06 2,802.31 | |
| 13 | 131.01 6 C0504 | 1S-F-W 1150 SF .0000 AC | 2 | VALENTE, GINA 165-504 ESSEX AVE METUCHEN, NJ 165-504 ESSEX AVE. | 660 08840 R4 / 43 | 30,000 55,000 85,000 | | 85,000 | | | 1 | 0.00 5,415.35 2,769.73 | |
| 14 | 131.01 6 C0505 | 1S-F-W 1150 SF .0000 AC | 2 | BHAIYA, S & PAYAL & JUGAL, K & RATHI, A 165 ESSEX AVE. # 505 METUCHEN, NJ 165-505 ESSEX AVE. | 660 08840 R4 / 43 | 30,000 57,000 87,000 | | 87,000 | | | 1 | 0.00 5,542.77 2,834.90 | |
| Page Totals | | | | | | 435,000 823,000 | 0 | 1,258,000 | | | | Block: 131.01 Lot: 6 | |

| 1 | 2 | 3 | 4 | 5 | 6 | 7 | 8 | 9 | 10 | 11 | | |
|-------------|---|---|---------------|--|---|-------------------------------|---------------------------|----------------------|------------------------------|-------------------------|--------------|---|
| Line | Block No Lot No. Qualification Account # | Land Dimensions Building Description Additional Lots Acreage | Prop Class | Owner's Name Address City State Property Location | Billing Code Zip Code Zoning/Tax Map Pg | Value | Exemptions Code Amount | Net Taxable Value | Deductions Code No Owners | Special Tax Codes | Num Units | Deduction Amt 2022 Tax 2023 1st |
| | | | | | | Land Improvemnt Total | | | | | | |
| 1 | 131.01 6 C0506 | 2S-F-W 1276 SF .0000 AC | 2 | CHINERY, EDWIN T 165 ESSEX AVE-UNIT 506 METUCHEN, NJ 165-506 ESSEX AVE. | 672 08840 R4 / 43 | 35,000 65,000 100,000 | | 100,000 | | | 1 | 0.00 6,371.00 3,258.50 |
| 2 | 131.01 6 C0507 | 2S-F-W 1276 SF .0000 AC | 2 | DOBBS, MONICA 165 ESSEX AVE. # 507 METUCHEN, NJ 165-507 ESSEX AVE. | 660 08840 R4 / 43 | 35,000 65,300 100,300 | | 100,300 | | | 1 | 0.00 6,390.11 3,268.28 |
| 3 | 131.01 6 C0508 | 1S-F-W 1150 SF .0000 AC | 2 | SWAMI, YOGESH K & GOANTIYA, PRACHI 165 ESSEX AVE UNIT 508 METUCHEN, NJ 165-508 ESSEX AVE. | 660 08840 R4 / 43 | 30,000 60,000 90,000 | | 90,000 | | | 1 | 0.00 5,733.90 2,932.65 |
| 4 | 131.01 6 C0509 | 1S-F-W 1150 SF .0000 AC | 2 | RICCI, WILLIAM A 165 ESSEX AVE #509 METUCHEN, NJ 165-509 ESSEX AVE. | 597 08840 R4 / 43 | 30,000 55,000 85,000 | | 85,000 | | | 1 | 0.00 5,415.35 2,769.73 |
| 5 | 131.01 6 C0510 | 1S-F-W 1150 SF .0000 AC | 2 | LISHAK, TODD 165-510 ESSEX AVE #510 METUCHEN, NJ 165-510 ESSEX AVE. | 660 08840 R4 / 43 | 30,000 57,000 87,000 | | 87,000 | | | 1 | 0.00 5,542.77 2,834.90 |
| 6 | 132 1 | 127X100 2,3,4,5,6 .2916 AC | 1 | PETERSON, BART 108 ESSEX AVE (RTE 27) METUCHEN, NJ ESSEX AVE | 08840-0000 B4 / 44 | 92,000 0 92,000 | | 92,000 | | | 1 | 0.00 5,861.32 2,997.82 |
| 7 | 132 1 B01 | BILLBOARD #2401 .0000 AC | 4A | OUTFRONT MEDIA 185 HIGHWAY 46 FAIRFIELD, NJ ESSEX AVE. | 07004 / M44 | 0 11,400 11,400 | | 11,400 | | | 1 | 0.00 726.29 371.47 |
| 8 | 132 1 B02 | BILLBOARD #2402 .0000 AC | 4A | OUTFRONT MEDIA 185 HIGHWAY 46 FAIRFIELD, NJ ESSEX AVE. | 07004 / M44 | 0 11,400 11,400 | | 11,400 | | | 1 | 0.00 726.29 371.47 |
| 9 | 132 3.01 | 0.66 ACRE 1S-CB-A 7,8,9 .6600 AC | 4A | PETERSON, BART 108 ESSEX AVE (RT 27) METUCHEN, NJ 108 ESSEX AVE. | 08840-0000 B4 / 44 | 138,000 99,000 237,000 | | 237,000 | | | 1 | 0.00 15,099.27 7,722.65 |
| 10 | 132 10 | 440 X 373 B 11-27,49-51 3,7677 AC | 15F | METUCHEN SAFETY COUNCIL INC P.O. BOX 8 METUCHEN NJ SAFETY PL | 08840 / | 200,000 320,000 520,000 | | *Exempt* | | | 1 | 0.00 0.00 0.00 |
| 11 | 132 29 | 75X280 2S-F-L-1UG .4821 AC | 2 | KING, JOHN A & MARGUERITE 17 ROSE ST METUCHEN, NJ 17 ROSE ST. | 08840 R2 / 44 | 80,000 35,000 115,000 | | 115,000 | | | 1 | 0.00 7,326.65 3,747.28 |
| 12 | 132 30 | 53X284 2S-F-L .3455 AC | 2 | JONES, TIMOTHY A & CATHERINE 23 ROSE ST METUCHEN NJ 23 ROSE ST. | 672 08840 R2 / 44 | 77,000 70,000 147,000 | | 147,000 | | | 2 | 0.00 9,365.37 4,790.00 |
| 13 | 132 31 | 50X150 2SF1G .1722 AC | 2 | MURRAY, MICHAEL & ROBIN 27 ROSE ST METUCHEN, NJ 27 ROSE ST. | 660 08840 R2 / | 85,000 117,000 202,000 | | 202,000 | | | 1 | 0.00 12,869.42 6,582.17 |
| 14 | 132 36 | 67X100 37,38 .1538 AC | 1 | PITCHER, SHERALD ANN 92 ESSEX AVE METUCHEN NJ ESSEX AVE | 08840 / | 63,000 0 63,000 | | 63,000 | | | 1 | 0.00 4,013.73 2,052.86 |
| Page Totals | | | | | | 695,000 646,100 | 0 | 1,341,100 | | | | Block: 132 Lot: 36 |

| 1 | 2 | 3 | 4 | 5 | 6 | 7 | 8 | 9 | 10 | 11 | | |
|-------------|---|---|---------------|--|---|------------------------------|---------------------------|----------------------|------------------------------|-------------------------|--------------|---|
| Line | Block No Lot No. Qualification Account # | Land Dimensions Building Description Additional Lots Acreage | Prop Class | Owner's Name Address City State Property Location | Billing Code Zip Code Zoning/Tax Map Pg | Value | Exemptions Code Amount | Net Taxable Value | Deductions Code No Owners | Special Tax Codes | Num Units | Deduction Amt 2022 Tax 2023 1st |
| | | | | | | Land Improvemnt Total | | | | | | |
| 1 | 132 39 | 50X130 2SF &1SF .1492 AC | 2 | PITCHER, SHERALD ANN 92 ESSEX AVE. METUCHEN, NJ 92 ESSEX AVE. | 08840 / / | 80,600 59,500 140,100 | | 140,100 | | | 1 | 0.00 8,925.77 4,565.16 |
| 2 | 132 40 | 47X140 DEMO 2022 41,47 .1511 AC | 15C | METUCHEN BOROUGH 500 MAIN ST METUCHEN, NJ 98 ESSEX AVE. | 08840 / / | 80,300 0 80,300 | | *Exempt* | | | 1 | 0.00 9,046.82 4,523.41 |
| 3 | 132 42 | 43,44,45,46 .0000 AC | 15C | BOROUGH OF METUCHEN 500 MAIN ST. METUCHEN, NJ ESSEX & SAFETY PL | 08840 / / | 200,000 0 200,000 | | *Exempt* | | | 1 | 0.00 0.00 0.00 |
| 4 | 132 48 | 69X68 .1077 AC | 1 | WHITE, ROBERT 35 PARKERSON RD EDISON NJ 21 SAFETY PL. | 08817 / / | 25,000 0 25,000 | | 25,000 | | | 1 | 0.00 1,592.75 814.63 |
| 5 | 132 52 | .0000 AC | 15C | BOROUGH OF METUCHEN 500 MAIN ST. METUCHEN, NJ SAFETY PL. | 08840 / / | 500 0 500 | | *Exempt* | | | 1 | 0.00 0.00 0.00 |
| 6 | 132 53 | 73X84 1.5SF1G .1408 AC | 2 | HAYES, MICHAEL P & MARIE G 64 ESSEX AVE METUCHEN, NJ 64 ESSEX AVE. | 660 08840 / | 75,500 68,500 144,000 | | 144,000 | | | 1 | 0.00 9,174.24 4,692.24 |
| 7 | 132 54 | 69X95 1.5SF1G .1505 AC | 2 | EZYSKE, JR, WALTER J & DIANE L 68 ESSEX AVE METUCHEN, NJ 68 ESSEX AVE. | 08840 / / | 77,300 57,600 134,900 | | 134,900 | V1 2 | | 1 | 250.00 8,344.48 4,270.72 |
| 8 | 132 55 | 51X152 1.5SF .1780 AC | 2 | NEMETH, KATHLEEN G. 74 ESSEX AVE. METUCHEN NJ 74 ESSEX AVE. | 08840 / / | 77,000 60,000 137,000 | | 137,000 | | | 1 | 0.00 8,728.27 4,464.15 |
| 9 | 132 56 | 50X151 1.5SM .1733 AC | 2 | SRIVASTAVA, ARPIT & PUNJABI, HIMANSHI 78 ESSEX AVE METUCHEN, NJ 78 ESSEX AVE. | 660 08840 / | 80,000 95,000 175,000 | | 175,000 | | | 1 | 0.00 11,149.25 5,702.38 |
| 10 | 132 57 | 52X166 AVG 1.5S-F-F .1982 AC | 2 | DEGRUTTOLA, KYLE 82 ESSEX AVE METUCHEN, NJ 82 ESSEX AVE. | 660 08840 R2 / 44 | 80,000 62,000 142,000 | | 142,000 | | | 1 | 0.00 9,046.82 4,627.07 |
| 11 | 132 58 | 60X276 AVG 2S-F-2-1AG .3802 AC | 2 | ROBERTSON, SETH & TAYLOR, HOLLY 11 ROSE ST. METUCHEN, NJ 11 ROSE ST. | 08840 R2 / 44 / | 79,200 78,100 157,300 | | 157,300 | | | 1 | 0.00 10,021.58 5,125.62 |
| 12 | 132 59 | 63X274 AVG 2S-F-2-1AG .3963 AC | 2 | SANKARAKUMARASAMY, A & LYNCH, M 3 ROSE ST METUCHEN, NJ 3 ROSE ST. | 660 08840 R2 / 44 | 81,000 119,000 200,000 | | 200,000 | | | 1 | 0.00 12,742.00 6,517.00 |
| 13 | 133 56 | 50X150 2SF2G .1722 AC | 2 | ACUMANNO, BLAISE & CAROLINE 48 ESSEX AVENUE METUCHEN, NJ 48 ESSEX AVE. | 660 08840 R2 / | 80,000 50,000 130,000 | | 130,000 | | | 1 | 0.00 8,282.30 4,236.05 |
| 14 | 133 57 | 58X150 1.5S-F-F-1AG .1997 AC | 2 | KARLOVITCH, GLEN J. & MELISSA D. 32 ROSE STREET METUCHEN, NJ 32 ROSE ST. | 672 08840 R2 / 44 | 82,700 44,600 127,300 | | 127,300 | | | 1 | 0.00 8,110.28 4,148.07 |
| Page Totals | | | | V1 250 | | 818,300 694,300 | 0 | 1,512,600 | | | | Block: 133 Lot: 57 |

| 1 | 2 | 3 | 4 | 5 | 6 | 7 | 8 | 9 | 10 | 11 | | |
|-------------|---|---|---------------|---|---|-------------------------------------|---------------------------|----------------------|------------------------------|-------------------------|--------------|---|
| Line | Block No Lot No. Qualification Account # | Land Dimensions Building Description Additional Lots Acreage | Prop Class | Owner's Name Address City State Property Location | Billing Code Zip Code Zoning/Tax Map Pg | Value | Exemptions Code Amount | Net Taxable Value | Deductions Code No Owners | Special Tax Codes | Num Units | Deduction Amt 2022 Tax 2023 1st |
| | | | | | | Land Improvemnt Total | | | | | | |
| 1 | 133 59 | 0.91 MEMORIAL PARK .9100 AC | 15C | BOROUGH OF METUCHEN 500 MAIN ST. METUCHEN, NJ ESSEX AVE | 08840 R2 / 44 | 182,000 0 182,000 | | *Exempt* | | | 1 | 0.00 0.00 0.00 |
| 2 | 133 60 | 56X110 2SF1G .1414 AC | 2 | NAIKSATAM, SWARNIL & SUPARNA 36 ESSEX AVE METUCHEN, NJ 36 ESSEX AVE. | 660 08840 R2 / | 82,000 118,000 200,000 | | 200,000 | | | 1 | 0.00 12,742.00 6,517.00 |
| 3 | 133 61 | 50X129 2SF1G .1481 AC | 2 | GORTY, VENKATA & KAVITA 9 BENSON LANE SKILLMAN, NJ 40 ESSEX AVE. | 08558 R4 / | 86,000 70,000 156,000 | | 156,000 | | | 1 | 0.00 9,938.76 5,083.26 |
| 4 | 133 62 | 50X143 2S-F-S-1AG .1641 AC | 2 | CONSTANTS, PHILIP & JOURDAN 44 ESSEX AVE METUCHEN, NJ 44 ESSEX AVE. | 660 08840 R2 / 44 | 90,000 75,000 165,000 | | 165,000 | | | 1 | 0.00 10,512.15 5,376.53 |
| 5 | 133 63 | 56X100 2SF1G .1286 AC | 2 | JARMAN, ELLIOT S. & BARBARA L. 20 ROSE ST. METUCHEN, N.J. 20 ROSE ST. | 08840 R2 / | 85,000 76,700 161,700 | | 161,700 | | | 1 | 0.00 10,301.91 5,269.00 |
| 6 | 133 64 | 52X100 2S-F-S-1AG .1194 AC | 2 | DEVKOTA, PRAJJWAL P 14 ROSE ST METUCHEN, NJ 14 ROSE ST. | 660 08840 R2 / 44 | 86,000 76,000 162,000 | | 162,000 | | | 1 | 0.00 10,321.02 5,278.77 |
| 7 | 133 65 | 72X100 2SF1G .1653 AC | 2 | BAKSHI, CHARU & SANJAY 8 ROSE ST METUCHEN, NJ 8 ROSE ST. | 660 08840 R2 / M44 | 95,000 77,000 172,000 | | 172,000 | | | 1 | 0.00 10,958.12 5,604.62 |
| 8 | 133 66 | 56X137 2SF1G .1761 AC | 2 | CLARKE, ROBERT J. & ANA 41 MEMORIAL PARKWAY METUCHEN, NJ 41 MEMORIAL PKWY. | 660 08840 / | 89,000 71,000 160,000 | | 160,000 | | | 1 | 0.00 10,193.60 5,213.60 |
| 9 | 133 67 | 56X121 2SF1G .1556 AC | 2 | KEANE, JOHN E. & SCHWARTZ, CAROL 37 MEMORIAL PARKWAY METUCHEN, NJ 37 MEMORIAL PKWY. | 08840 / | 83,400 76,600 160,000 | | 160,000 | | | 1 | 0.00 10,193.60 5,213.60 |
| 10 | 133 68 | 67X106 2SF1G .1630 AC | 2 | DONNAN, ROBERT B 33 MEMORIAL PKWY METUCHEN, NJ 33 MEMORIAL PKWY. | 660 08840 / | 86,000 74,000 160,000 | | 160,000 | | | 1 | 0.00 10,193.60 5,213.60 |
| 11 | 134 47.01 | 47163 SQ.FT. 2S 5210 SF 1.0827 AC | 4A | 275 LAKE LLC 228A PIERSON AVE EDISON, NJ 275 LAKE AVE. | 1589 08837 B3 / 44 | 500,000 320,000 820,000 | | 820,000 | | | 1 | 0.00 52,242.20 26,719.70 |
| 12 | 134 60.011 | 75000 SQ.FT. 2 BLDG 49 UNITS 1.7218 AC | 4C | 398-400 AMBOY AVE ASSOC I ETAL 25 MAIN ST. SUITE 600 HACKENSACK, NJ 398-400 AMBOY AVE. | 1995 07601 B3 / 40 | 1,000,000 2,300,000 3,300,000 | | 3,300,000 | | | 1 | 0.00 210,243.00 107,530.50 |
| 13 | 134.01 1 | 45X325 PARKING LOT .3357 AC | 15C | BOROUGH OF METUCHEN 500 MAIN ST METUCHEN, NJ 375 AMBOY AVE. | 08840 / | 110,000 0 110,000 | | *Exempt* | | | 1 | 0.00 0.00 0.00 |
| 14 | 135 1 | 1.4 AC 2-24 .1300 AC | 15C | BOROUGH OF METUCHEN 500 MAIN ST. METUCHEN, NJ KENTNOR ST | 08840 R2 / 45 | 240,000 0 240,000 | | *Exempt* | | | 1 | 0.00 0.00 0.00 |
| Page Totals | | | | | | 2,282,400 3,334,300 | 0 | 5,616,700 | | | | Block: 135 Lot: 1 |

| 1 | 2 | 3 | 4 | 5 | 6 | 7 | 8 | 9 | 10 | 11 | | |
|-------------|---|---|---------------|---|---|-------------------------------|---------------------------|----------------------|------------------------------|-------------------------|--------------|---|
| Line | Block No Lot No. Qualification Account # | Land Dimensions Building Description Additional Lots Acreage | Prop Class | Owner's Name Address City State Property Location | Billing Code Zip Code Zoning/Tax Map Pg | Value | Exemptions Code Amount | Net Taxable Value | Deductions Code No Owners | Special Tax Codes | Num Units | Deduction Amt 2022 Tax 2023 1st |
| | | | | | | Land Improvemnt Total | | | | | | |
| 1 | 136 1 | 1.48 AC 2-32 .1300 AC | 15C | BOROUGH OF METUCHEN 500 MAIN ST. METUCHEN, NJ KENTNOR ST | 08840 R2 / 45 | 248,000 0 248,000 | | *Exempt* | | | 1 | 0.00 0.00 0.00 |
| 2 | 138 41 | 120X106 AVG 1.5S-F-F-2UG 43 .2920 AC | 2 | COFFEY, SHANE & GINA 222 HIGH ST METUCHEN, NJ 222 HIGH ST. | 7155 08840 R2 / 45 | 111,000 101,000 212,000 | | 212,000 | | | 1 | 0.00 13,506.52 6,908.02 |
| 3 | 138 42.01 | 50X306 1S-F-RR-1UG .3512 AC | 2 | NGUYEN, PETER & PHUONG THAI 87 KENTNOR ST METUCHEN, NJ 87 KENTNOR ST. | 08840 R2 / 45 | 85,000 85,000 170,000 | | 170,000 | | | 1 | 0.00 10,830.70 5,539.45 |
| 4 | 138 42.02 | 50X318 2S-F-CL .3650 AC | 2 | KAISER, MARTIN B 83 KENTOR STREET METUCHEN NJ 83 KENTNOR ST. | 660 08840 R2 / 45 | 90,000 135,000 225,000 | | 225,000 | | | 1 | 0.00 14,334.75 7,331.63 |
| 5 | 138 44 | 61X127 2SST1G .1778 AC | 2 | FADEL, ADDI R & TAMER-FADEL, ROULA 226 HIGH ST METUCHEN, NJ 226 HIGH ST. | 660 08840 / | 94,000 63,000 157,000 | | 157,000 | | | 1 | 0.00 10,002.47 5,115.85 |
| 6 | 138 45 | 97X145 1.5SF1G .3229 AC | 2 | KOVALSKI, PETER & RUTHE 228 HIGH ST. METUCHEN, NJ 228 HIGH ST. | 08840 / | 103,100 66,900 170,000 | | 170,000 | | | 1 | 0.00 10,830.70 5,539.45 |
| 7 | 138 46.01 | 90X320 1SF1G .6612 AC | 2 | RHODES, RONALD & DONNA 79 KENTNOR ST. METUCHEN, N.J. 79 KENTNOR ST. | 660 08840 / | 102,100 51,200 153,300 | | 153,300 | | | 1 | 0.00 9,766.74 4,995.28 |
| 8 | 138 46.02 2123SOFT | 60X325 1S-F-R 47 .4477 AC | 2 | MONTAGNA, JASON P & CLARK, HEATHER N 73 KENTNOR ST METUCHEN, NJ 73 KENTNOR ST. | 660 08840 R2 / 45 | 89,400 77,300 166,700 | | 166,700 | | | 1 | 0.00 10,620.46 5,431.92 |
| 9 | 138 48 | 100X333 1S-F-R 49 .7645 AC | 2 | ALLEN, RUTH ANN 69 KENTNOR ST. METUCHEN, NJ 69 KENTNOR ST. | 08840 R2 / 45 | 107,000 101,000 208,000 | | 208,000 | W1 1 | | 1 | 250.00 13,001.68 6,652.68 |
| 10 | 138 50.01 | 75X338 1SF1G .5820 AC | 2 | THORSEN, DEBRA A. 55 KENTNOR ST METUCHEN, NJ 55 KENTNOR ST. | 08840 R2 / | 96,500 44,200 140,700 | | 140,700 | | | 1 | 0.00 8,964.00 4,584.71 |
| 11 | 138 53.01 | 61 X 200 2SF .2801 AC | 2 | MORRIS, TIMOTHY & JACQUELINE 43 KENTNOR STREET METUCHEN, NJ 43 KENTNOR STREET | 660 08840 R2 / 53 | 90,000 190,000 280,000 | | 280,000 | | | 1 | 0.00 17,838.80 9,123.80 |
| 12 | 138 53.02 | 59X200 2SF1AG .2709 AC | 2 | KUHNE, WILLIAM J & ELLEN D 45 KENTNOR STREET METUCHEN, NJ 45 KENTNOR STREET | 660 08840 R2 / 45 | 87,000 213,000 300,000 | | 300,000 | | | 1 | 0.00 19,113.00 9,775.50 |
| 13 | 138 53.03 | 0.3714 AC VACANT LAND .3714 AC | 15C | BOROUGH OF METUCHEN 500 MAIN ST. METUCHEN, NJ KENTNOR ST (REAR) | 08840 / | 37,100 0 37,100 | | *Exempt* | | | 1 | 0.00 0.00 0.00 |
| 14 | 138 54 | 69X335 2S-F-O-2AG .5306 AC | 2 | SAMAT, ROSALIE A. 49 KENTNOR ST. METUCHEN, NJ 49 KENTNOR ST. | 660 08840 R2 / 45 | 94,000 128,000 222,000 | | 222,000 | | | 1 | 0.00 14,143.62 7,233.87 |
| Page Totals | | | | W1 250 | | 1,149,100 1,255,600 | 0 | 2,404,700 | | | | Block: 138 Lot: 54 |

| 1 | 2 | 3 | 4 | 5 | 6 | 7 | 8 | 9 | 10 | 11 | | |
|-------------|---|---|---------------|--|---|-------------------------------|---------------------------|----------------------|------------------------------|-------------------------|--------------|---|
| Line | Block No Lot No. Qualification Account # | Land Dimensions Building Description Additional Lots Acreage | Prop Class | Owner's Name Address City State Property Location | Billing Code Zip Code Zoning/Tax Map Pg | Value | Exemptions Code Amount | Net Taxable Value | Deductions Code No Owners | Special Tax Codes | Num Units | Deduction Amt 2022 Tax 2023 1st |
| | | | | | | Land Improvemnt Total | | | | | | |
| 1 | 138 55 | 56X335 2S-F-2-1AG .4307 AC | 2 | MANDLER, J F & CONLEY, P T-TRUSTEES 47 KENTNOR ST METUCHEN, NJ 47 KENTNOR ST. | 08840 08840 R2 / 0045 | 90,000 90,000 180,000 | | 180,000 | | | 1 | 0.00 11,467.80 5,865.30 |
| 2 | 140 1 | 51X100 1.5S-F-F-1AG 2,3.01 .1171 AC | 2 | GETTY, PATRICK J. & MARY L. 109 ESSEX AVE. METUCHEN NJ 109 ESSEX AVE. | 660 08840 R2 / 45 | 72,400 54,300 126,700 | | 126,700 | | | 1 | 0.00 8,072.06 4,128.52 |
| 3 | 140 3.02 | 51X100 1.5S-F-F-1AG 4,5 .1171 AC | 2 | PEREZ, JANYLL 105 ESSEX AVENUE METUCHEN, NJ 105 ESSEX AVE. | 660 08840 R2 / 45 | 72,400 49,700 122,100 | | 122,100 | | | 1 | 0.00 7,778.99 3,978.63 |
| 4 | 140 6 | 51X100 1.5S-F-F-1AG 7,8.01 .1171 AC | 2 | GIRGUS, GEORGE M & SOLLMAN, GEHAN M 101 ESSEX AVE METUCHEN, NJ 101 ESSEX AVE. | 660 08840 R2 / 45 | 72,400 63,600 136,000 | | 136,000 | | | 1 | 0.00 8,664.56 4,431.56 |
| 5 | 140 8.02 | 51X100 1.5S-F-F-1AG 9,10 .1171 AC | 2 | MILLER, CHARLES A & DONNA M 97 ESSEX AVE METUCHEN NJ 97 ESSEX AVE. | 08840 08840 R2 / 45 | 72,400 75,200 147,600 | | 147,600 | V1 1 | | 1 | 250.00 9,153.60 4,684.55 |
| 6 | 140 11 | 56X100 2S-F-L-1AG 12,13.01 .1286 AC | 2 | ZRIPKO, JOHN III & AMANDA MARIE 5 NEWMAN ST METUCHEN, NJ 5 NEWMAN ST. | 660 08840 R2 / 45 | 83,000 77,000 160,000 | | 160,000 | | | 1 | 0.00 10,193.60 5,213.60 |
| 7 | 140 13.02 | 50X100 2S-F-L-1AG 14,15 .1148 AC | 2 | GAZO, ANDREW 9 NEWMAN ST METUCHEN, NJ 9 NEWMAN ST. | 08840 08840 R2 / 45 | 80,000 72,000 152,000 | | 152,000 | | | 1 | 0.00 9,683.92 4,952.92 |
| 8 | 140 16 | 50X100 2S-F-L-1AG 17,18.01 .1148 AC | 2 | FRANK, STEVEN M & JANE STEUERNAGEL- 11 NEWMAN ST METUCHEN NJ 11 NEWMAN ST. | 660 08840 R2 / 45 | 80,000 65,000 145,000 | | 145,000 | | | 1 | 0.00 9,237.95 4,724.83 |
| 9 | 140 18.02 | 50X100 2S-F-L-1AG 19,20 .1148 AC | 2 | SUBRAMANIAN, RANJAN M & MANISHA D 17 NEWMAN ST METUCHEN, NJ 17 NEWMAN ST. | 08840 08840 R2 / 45 | 80,000 115,000 195,000 | | 195,000 | | | 1 | 0.00 12,423.45 6,354.08 |
| 10 | 140 21 | 87X100 2S AL L BIG 22,23,24 .1997 AC | 2 | MA, HUNGKIT & FARILLAS-MA, JONNA 25 NEWMAN ST METUCHEN, NJ 25 NEWMAN ST. | 660 08840 R2 / 45 | 125,000 200,300 325,300 | | 325,300 | | | 1 | 0.00 20,724.87 10,453.69 |
| 11 | 140 25 1330SOFT | 50X100 2S-F-L-1AG 26,27.01 .1148 AC | 2 | PANDE, ANAND & SEEMA 27 NEWMAN ST METUCHEN, NJ 27 NEWMAN ST. | 08840 08840 R2 / 45 | 80,000 81,400 161,400 | | 161,400 | | | 1 | 0.00 10,282.79 5,259.22 |
| 12 | 140 27.02 | 53X100 AVG 2S-F-L-1AG 28,29 .1217 AC | 2 | BOURNE, SCOTT & JULIE H 29 NEWMAN STREET METUCHEN, NJ 29 NEWMAN ST. | 660 08840 R2 / 45 | 81,200 88,800 170,000 | | 170,000 | | | 1 | 0.00 10,830.70 5,539.45 |
| 13 | 140 30 | 52X100 AVG 1S-F-R 31 .1194 AC | 2 | JENSEN, BRUCE A. & CAROL L. 33 NEWMAN ST. METUCHEN, NJ 33 NEWMAN ST. | 08840 08840 R2 / 45 | 81,000 85,000 166,000 | | 166,000 | | | 1 | 0.00 10,575.86 5,409.11 |
| 14 | 140 32 | 60X100 2S-S-L 33,34 .1377 AC | 2 | COX, MEGAN E 31 NEWMAN ST METUCHEN, NJ 31 NEWMAN ST. | 660 08840 R2 / 45 | 85,000 80,000 165,000 | | 165,000 | | | 1 | 0.00 10,512.15 5,376.53 |
| Page Totals | | | V1 250 | | | 1,154,800 1,197,300 | 0 | 2,352,100 | | | | Block: 140 Lot: 32 |

| 1 | 2 | 3 | 4 | 5 | 6 | 7 | 8 | 9 | 10 | 11 | | |
|-------------|---|---|---------------|--|---|-------------------------------|---------------------------|----------------------|------------------------------|-------------------------|--------------|---|
| Line | Block No Lot No. Qualification Account # | Land Dimensions Building Description Additional Lots Acreage | Prop Class | Owner's Name Address City State Property Location | Billing Code Zip Code Zoning/Tax Map Pg | Value | Exemptions Code Amount | Net Taxable Value | Deductions Code No Owners | Special Tax Codes | Num Units | Deduction Amt 2022 Tax 2023 1st |
| | | | | | | Land Improvemnt Total | | | | | | |
| 1 | 140 35 | 80X100 2S-F-L-2UG 36,37,38 .1837 AC | 2 | DONG, JONATHAN & CHRISTINE 35 NEWMAN ST METUCHEN, NJ 35 NEWMAN ST. | 660 08840 R2 / 45 | 92,000 85,800 177,800 | | 177,800 | | | 1 | 0.00 11,327.64 5,793.61 |
| 2 | 140 39 | 48X100 1.5S-F-F-1UG 40,41.01 .1102 AC | 2 | LECK, WALTER J & VIRGINIA A 39 NEWMAN ST METUCHEN NJ 39 NEWMAN ST. | 08840 R2 / 45 | 78,400 60,400 138,800 | | 138,800 | | | 1 | 0.00 8,842.95 4,522.80 |
| 3 | 140 41.02 | 48X100 2S-F-1UG 42,43 .1102 AC | 2 | HART, MAUREEN 41 NEWMAN ST. METUCHEN, NJ 41 NEWMAN ST. | 08840 R2 / 45 | 80,000 100,000 180,000 | | 180,000 | | | 1 | 0.00 11,467.80 5,865.30 |
| 4 | 140 44 | 60X100 1.5S-F-F 45,46 .1377 AC | 2 | JOHNSON, JAMES 45 NEWMAN ST METUCHEN, NJ 45 NEWMAN ST. | 08840 R2 / 45 | 85,000 67,000 152,000 | | 152,000 | | | 1 | 0.00 9,683.92 4,952.92 |
| 5 | 140 47 | 60X100 2SF 48,49 .1377 AC | 2 | STERN, SHEERA 47 NEWMAN ST METUCHEN, NJ 47 NEWMAN ST. | 08840 R2 / 45 | 84,000 89,900 173,900 | | 173,900 | | | 1 | 0.00 11,079.18 5,663.69 |
| 6 | 140 50 1866SQFT | 60X100 2S-F-L 51,52 .1377 AC | 2 | KREMEN, ARI & BENDERLY, DAPHNE 49 NEWMAN STREET METUCHEN, NJ 49 NEWMAN ST. | 2885 08840 R2 / 45 | 84,000 76,000 160,000 | | 160,000 | | | 1 | 0.00 10,193.60 5,213.60 |
| 7 | 140 53 | 60X100 2S-F-L 54,55 .1377 AC | 2 | HORNBY, JOHN H.III & MICHELLE A. 51 NEWMAN ST. METUCHEN, N.J. 51 NEWMAN ST. | 08840 R2 / 45 | 84,000 74,800 158,800 | | 158,800 | | | 1 | 0.00 10,117.15 5,174.50 |
| 8 | 140 56 | 100X100 2S-F-L-1UG 57,58,59,60 .2296 AC | 2 | MORIARTY, DONALD & LINDA 67 NEWMAN ST METUCHEN NJ 67 NEWMAN ST. | 08840 R2 / 45 | 100,000 125,000 225,000 | | 225,000 | | | 1 | 0.00 14,334.75 7,331.63 |
| 9 | 140 62.01 | 65X100 AVG 2S-F-L .1492 AC | 2 | EGAN, THOMAS & CHRISTINE 206 HIGH STREET METUCHEN, NJ 206 HIGH ST. | 660 08840 R2 / 45 | 100,000 90,000 190,000 | | 190,000 | | | 1 | 0.00 12,104.90 6,191.15 |
| 10 | 140 65.01 | 59X115 2S-F-O .1558 AC | 2 | MOREIRA, HENRY & TAMARA 212 HIGH STREET METUCHEN NJ 212 HIGH ST. | 660 08840 R2 / 45 | 100,000 89,200 189,200 | | 189,200 | | | 1 | 0.00 12,053.93 6,165.09 |
| 11 | 140 67 | 80X113 AVG 1.5S-F-F 69,70,71 .2075 AC | 2 | CARVELLO, THOMAS J. & GERADETTE 218 HIGH ST. METUCHEN NJ 218 HIGH ST. | 660 08840 R2 / 45 | 96,600 80,300 176,900 | | 176,900 | | | 1 | 0.00 11,270.30 5,764.29 |
| 12 | 140 72 | 60X100 1S-F-R-1AG 73,74 .1377 AC | 2 | SCOGLIO, KRISTINA 88 KENTNOR ST METUCHEN, NJ 88 KENTNOR ST. | 672 08840 R2 / | 85,000 59,000 144,000 | | 144,000 | | | 1 | 0.00 9,174.24 4,692.24 |
| 13 | 140 75 | 60X100 1.5S-F-F-1AG 76,77 .1377 AC | 2 | GEHRUM, RUSSELL C.& MARGARET 82 KENTNOR ST. METUCHEN, N.J. 82 KENTNOR ST. | 08840 R2 / 45 | 84,000 101,100 185,100 | | 185,100 | V1 2 | | 1 | 250.00 11,542.72 5,906.48 |
| 14 | 140 78 | 60X100 1S-F-R-1AG 79,80 .1377 AC | 2 | OMAN, ROBERT & LINDA JOYCE 76 KENTNOR ST. METUCHEN, N.J. 76 KENTNOR ST. | 08840 R2 / 45 | 84,000 70,800 154,800 | | 154,800 | | | 1 | 0.00 9,862.31 5,044.16 |
| Page Totals | | | V1 250 | | | 1,237,000 1,169,300 | 0 | 2,406,300 | | | | Block: 140 Lot: 78 |

| 1 | 2 | 3 | 4 | 5 | 6 | 7 | 8 | 9 | 10 | 11 | | |
|-------------|---|---|---------------|--|---|------------------------------|---------------------------|----------------------|------------------------------|-------------------------|--------------|---|
| Line | Block No Lot No. Qualification Account # | Land Dimensions Building Description Additional Lots Acreage | Prop Class | Owner's Name Address City State Property Location | Billing Code Zip Code Zoning/Tax Map Pg | Value | Exemptions Code Amount | Net Taxable Value | Deductions Code No Owners | Special Tax Codes | Num Units | Deduction Amt 2022 Tax 2023 1st |
| | | | | | | Land Improvemnt Total | | | | | | |
| 1 | 140 81 | 60X100 1.5S-F-F 82,83 .1377 AC | 2 | MOORE, CHARLES L. & JOAN M. 72 KENTNOR ST. METUCHEN, N.J. 72 KENTNOR ST. | 08840 R2 / 45 | 84,000 76,700 160,700 | | 160,700 | W1 2 | | 1 | 250.00 9,988.20 5,111.41 |
| 2 | 140 84 | 60X100 1.5S-F-F-1UG 85,86 .1377 AC | 2 | SCHWALJE, WILLIAM E. & LYNN A. 68 KENTNOR ST. METUCHEN, NJ 68 KENTNOR ST. | 08840 R2 / 45 | 84,000 93,000 177,000 | | 177,000 | | | 1 | 0.00 11,276.67 5,767.55 |
| 3 | 140 87 | 60X100 1.5S-1G 2040 SF 88,89 .1377 AC | 2 | MCGUIGAN, MARY ANN 62 KENTNOR ST METUCHEN, NJ 62 KENTNOR ST. | 660 08840 R2 / 45 | 85,000 70,000 155,000 | | 155,000 | | | 1 | 0.00 9,875.05 5,050.68 |
| 4 | 140 90 | 58X100 2SF1G 2983SF 91,92.01 .1331 AC | 2 | MATTHEWS, CRAIG S & DANA M 58 KENTNOR ST METUCHEN, NJ 58 KENTNOR ST. | 08840 R2 / 45 | 85,000 195,000 280,000 | | 280,000 | | | 1 | 0.00 17,838.80 9,123.80 |
| 5 | 140 92.02 | 58X100 2SF1AG 2685SF 93,94,95.01 .1331 AC | 2 | SACHS, ERIC J & LING LI 54 KENTNOR ST METUCHEN, NJ 54 KENTNOR ST. | 672 08840 R2 / 45 | 85,000 185,000 270,000 | | 270,000 | | | 1 | 0.00 17,201.70 8,797.95 |
| 6 | 140 95.02 | 58X100 2S-F-CL 2265 SF 96,97,98.01 .1331 AC | 2 | REGAN, MICHAEL & ELLEN 50 KENTNOR ST METUCHEN, NJ 50 KENTNOR ST. | 660 08840 R2 / 45 | 84,000 165,000 249,000 | | 249,000 | | | 1 | 0.00 15,863.79 8,113.67 |
| 7 | 140 98.02 | 58X100 1S-F-R-1AG 99,100,101.01 .1331 AC | 2 | PISANO, ELLEN M 44 KENTNOR STREET METUCHEN, NJ 44 KENTNOR ST. | 08840 R2 / 45 | 83,200 58,100 141,300 | | 141,300 | | | 1 | 0.00 9,002.22 4,604.26 |
| 8 | 140 101.02 | 59X100 1S-F-R 102,103,104,104.01 .1354 AC | 2 | MANNING, RACHEL & CHIRCHIR, TITUS 40 KENTNOR ST METUCHEN, NJ 40 KENTNOR ST. | 660 08840 R2 / 45 | 85,000 60,600 145,600 | | 145,600 | | | 1 | 0.00 8,669.40 4,436.90 |
| 9 | 140 104.02 | 55X100 1S-F-R-1AG 105,106 .1263 AC | 2 | PEREIRA, ANTONIO D & MARIA D 36 KENTNOR ST METUCHEN NJ 36 KENTNOR ST. | 08840 R2 / 45 | 82,000 46,300 128,300 | | 128,300 | | | 1 | 0.00 8,173.99 4,180.66 |
| 10 | 140 107 | 80X100 2S-F-S-1AG 108,109,110 .1837 AC | 2 | FIGER, STEVE & DEL, ZOPPO SAMANTHA 30 KENTNOR STREET METUCHEN NJ 30 KENTNOR ST. | 660 08840 R2 / 45 | 92,000 69,200 161,200 | | 161,200 | | | 1 | 0.00 10,270.05 5,252.71 |
| 11 | 140 111 | 53X100 2554SF 112,113.01 .1217 AC | 2 | GANDHI, AMISH & AMANDA 26 KENTNOR ST METUCHEN, NJ 26 KENTNOR ST. | 660 08840 R2 / 45 | 81,200 190,200 271,400 | | 271,400 | | | 1 | 0.00 17,290.89 8,843.57 |
| 12 | 140 113.02 | 49X100 1850SF COL 114,115,116.01 .1125 AC | 2 | SMITH, GREGORY S & MICHELLE M 22 KENTNOR ST METUCHEN, NJ 22 KENTNOR ST. | 660 08840 R2 / 45 | 80,000 125,000 205,000 | | 205,000 | | | 1 | 0.00 13,060.55 6,679.93 |
| 13 | 140 116.02 | 58X100 1S-B-R-1AG 117,118 .1331 AC | 2 | DELEON, HEATHER 16 KENTNOR ST METUCHEN, NJ 16 KENTNOR ST. | 660 08840 R2 / 45 | 84,000 32,000 116,000 | | 116,000 | | | 1 | 0.00 7,390.36 3,779.86 |
| 14 | 140 119 | 78X100 2SF1G 120,121,122 .1791 AC | 2 | POPINO, WARREN J & KATHRYN A 6 KENTNOR ST METUCHEN NJ 6 KENTNOR ST. | 08840 R2 / 45 | 91,200 93,400 184,600 | | 184,600 | V1 2 | | 1 | 250.00 11,510.87 5,890.20 |
| Page Totals | | | | V1 250 W1 250 | | 1,185,600 1,459,500 | 0 | 2,645,100 | | | | Block: 140 Lot: 119 |

| 1 | 2 | 3 | 4 | 5 | 6 | 7 | 8 | 9 | 10 | 11 | | |
|-------------|---|---|---------------|--|---|-------------------------------|---------------------------|----------------------|------------------------------|-------------------------|--------------|---|
| Line | Block No Lot No. Qualification Account # | Land Dimensions Building Description Additional Lots Acreage | Prop Class | Owner's Name Address City State Property Location | Billing Code Zip Code Zoning/Tax Map Pg | Value | Exemptions Code Amount | Net Taxable Value | Deductions Code No Owners | Special Tax Codes | Num Units | Deduction Amt 2022 Tax 2023 1st |
| | | | | | | Land Improvemnt Total | | | | | | |
| 1 | 141 1 | 51X100 1.5S-F-F-1AG 2,3.01 .1171 AC | 2 | LEPINSKI, EDMUND A. & LAURA 91 ESSEX AVE. METUCHEN NJ 91 ESSEX AVE. | 660 08840 R2 / 45 | 72,000 66,300 138,300 | | 138,300 | | | 1 | 0.00 8,811.09 4,506.51 |
| 2 | 141 3.02 | 51X100 1.5S-F-F 4,5 .1171 AC | 2 | MENDOZA, ANTONIO & GRACE 87 ESSEX AVENUE METUCHEN, NJ 87 ESSEX AVE. | 08840 R2 / 46 | 73,000 63,000 136,000 | | 136,000 | | | 1 | 0.00 8,664.56 4,431.56 |
| 3 | 141 6.01 | 26X162 2S-F-T .0967 AC | 2 | SOUTH HILL PROPERTIES LLC 81 ESSEX AVE METUCHEN, NJ 81 ESSEX AVE. | 08840 R2 / 0046 | 58,600 37,400 96,000 | | 96,000 | | | 1 | 0.00 6,116.16 3,128.16 |
| 4 | 141 6.02 | 53X151 2S-F-0 .1837 AC | 2 | US BANK TRUST NA 3701 REGENT BLVD IRVING, TX 83 ESSEX AVE. | 75063 R2 / M46 | 75,000 100,000 175,000 | | 175,000 | | | 1 | 0.00 11,149.25 5,702.38 |
| 5 | 141 7 | 73X167 2S-F-S-1AG .2799 AC | 2 | MCGUINNESS, ROSEMARY & KUSMICK,ERIK 75 ESSEX AVE METUCHEN, NJ 75 ESSEX AVE. | 660 08840 R2 / 46 | 97,000 83,000 180,000 | | 180,000 | | | 1 | 0.00 11,467.80 5,865.30 |
| 6 | 141 8.01 | 70X122 AVG 2SF2G .1961 AC | 2 | KUMARI, MUKESH 65 ESSEX AVE METUCHEN, NJ 65 ESSEX AVE. | 08840 R2 / 46 | 77,800 136,300 214,100 | | 214,100 | | | 1 | 0.00 13,640.31 6,976.45 |
| 7 | 141 8.02 | 81X133 AVG 2S-F-L-1AG .2473 AC | 2 | SIMMONS, CHARLES S & LAURA J 63 ESSEX AVE METUCHEN, NJ 63 ESSEX AVE. | 660 08840 R2 / 46 | 85,000 50,000 135,000 | | 135,000 | | | 1 | 0.00 8,600.85 4,398.98 |
| 8 | 141 12 | 81X150 2S-F-L 14.01 .2789 AC | 2 | FRALICH, GUY L 53 ROSE ST METUCHEN, NJ 53 ROSE ST. | 08840 R2 / 46 | 109,600 57,400 167,000 | | 167,000 | | | 1 | 0.00 10,639.57 5,441.70 |
| 9 | 141 14.02 | 75X314 2S-F-1UG 16 .5406 AC | 2 | LEVINE, ROBIN S SHERMAN 63 ROSE ST METUCHEN, NJ 63 ROSE ST. | 08840 R2 / 46 | 108,000 123,000 231,000 | | 231,000 | | | 1 | 0.00 14,717.01 7,527.14 |
| 10 | 141 18 | 50X318 2SF1G 2930 SF .3650 AC | 2 | HOOVER, WILLIAM J. & JOANNE 65 ROSE ST. METUCHEN, NJ 65 ROSE ST. | 660 08840 R2 / 46 | 96,000 136,000 232,000 | | 232,000 | | | 1 | 0.00 14,780.72 7,559.72 |
| 11 | 141 20 | 50X321 2S-S-L-2UG .3685 AC | 2 | 71 ROSE ST. 71 ROSE STREET METUCHEN, NJ 71 ROSE ST. | 672 08840 R2 / 46 | 96,000 95,000 191,000 | | 191,000 | | | 1 | 0.00 12,168.61 6,223.74 |
| 12 | 141 22 | 50X324 2S-S-L-1UG .3719 AC | 2 | BARAN, ROGER A & JANE E 75 ROSE ST. METUCHEN, N.J. 75 ROSE ST. | 08840 R2 / M46 | 97,000 173,000 270,000 | | 270,000 | | | 1 | 0.00 17,201.70 8,797.95 |
| 13 | 141 24 | 50X328 1.5S-B-F-2UG .3765 AC | 2 | GRAZIANO, JAMES B. & JUDITH A. 79 ROSE ST. METUCHEN, NJ 79 ROSE ST. | 08840 R2 / 46 | 96,000 94,000 190,000 | | 190,000 | | | 1 | 0.00 12,104.90 6,191.15 |
| 14 | 141 26 | 61X332 1.5S-F-F-1UG .4649 AC | 2 | MILLER, RICHARD L & JENNIFER G 83 ROSE ST METUCHEN, NJ 83 ROSE ST. | 660 08840 R2 / 46 | 100,300 79,700 180,000 | | 180,000 | | | 1 | 0.00 11,467.80 5,865.30 |
| Page Totals | | | | | | 1,241,300 1,294,100 | 0 | 2,535,400 | | | | Block: 141 Lot: 26 |

| 1 | 2 | 3 | 4 | 5 | 6 | 7 | 8 | 9 | 10 | 11 | | |
|-------------|---|---|---------------|--|---|------------------------------|---------------------------|----------------------|------------------------------|-------------------------|--------------|---|
| Line | Block No Lot No. Qualification Account # | Land Dimensions Building Description Additional Lots Acreage | Prop Class | Owner's Name Address City State Property Location | Billing Code Zip Code Zoning/Tax Map Pg | Value | Exemptions Code Amount | Net Taxable Value | Deductions Code No Owners | Special Tax Codes | Num Units | Deduction Amt 2022 Tax 2023 1st |
| | | | | | | Land Improvemnt Total | | | | | | |
| 1 | 141 28.02 | 100X104 1.5S-F-F-2AG .2388 AC | 2 | TAGIE, CARL & LUCILLE 89 ROSE ST. METUCHEN, NJ 89 ROSE ST. | 08840 R2 / 46 | 102,000 78,000 180,000 | | 180,000 | V1 1 | | 1 | 250.00 11,217.80 5,740.30 |
| 2 | 141 28.11 | 56X98 AVG 1.5S-F-F-1AG .1260 AC | 2 | GLANCEY, JOHN S. & DIANE L. 127 ROSE ST. METUCHEN, NJ 127 ROSE ST. | 08840 R2 / 46 | 82,000 74,000 156,000 | | 156,000 | | | 1 | 0.00 9,938.76 5,083.26 |
| 3 | 141 28.14 | 50X125 2S-F-L 28.19 .1435 AC | 2 | THOMPSON, MARY 188 HIGH ST. METUCHEN, NJ 188 HIGH ST. | 08840 R2 / 46 | 90,000 67,000 157,000 | | 157,000 | W1 1 | | 1 | 250.00 9,752.47 4,990.85 |
| 4 | 141 28.15 | 50X125 2S-F-L 28.20 .1435 AC | 2 | BURNS, NANCY 190 HIGH ST METUCHEN NJ 190 HIGH ST. | 08840 R2 / 46 | 88,000 56,100 144,100 | | 144,100 | | | 1 | 0.00 9,180.61 4,695.50 |
| 5 | 141 28.16 | 110X125 2S-F-L-1UG .3157 AC | 2 | 194 HIGH ST 194 HIGH ST. METUCHEN, NJ 194 HIGH ST. | 08840 R2 / 46 | 114,400 91,900 206,300 | | 206,300 | | | 1 | 0.00 13,143.37 6,722.29 |
| 6 | 141 28.18 | 72X125 2S-F-L-1UG 29,30 .2066 AC | 2 | ELARDO, CHRISTOPHER & KIMBERLY 200 HIGH ST METUCHEN, NJ 200 HIGH ST. | 660 08840 R2 / 46 | 93,800 81,900 175,700 | | 175,700 | | | 1 | 0.00 11,193.85 5,725.19 |
| 7 | 141 28.23 | 25X4 .0023 AC | 15C | BOROUGH OF METUCHEN 500 MAIN ST. METUCHEN, NJ ROSE ST. REAR LOT | 08840 R2 / 46 | 500 0 500 | | *Exempt* | | | 1 | 0.00 0.00 0.00 |
| 8 | 141 31 | 60X114 AVG 2S-F-2-2AG 32,33 .1570 AC | 2 | WILSON, JAMES A & ELEANOR A 74 NEWMAN ST METUCHEN NJ 74 NEWMAN ST. | 08840 R2 / 46 | 89,000 104,100 193,100 | | 193,100 | | | 1 | 0.00 12,302.40 6,292.16 |
| 9 | 141 34 | 60X100 2S-F-L 1280 SF 35,36 .1377 AC | 2 | VEGA-JANICA, ERNESTO 68 NEWMAN ST METUCHEN, NJ 68 NEWMAN ST. | 660 08840 R2 / 46 | 84,000 59,000 143,000 | | 143,000 | | | 1 | 0.00 9,110.53 4,659.66 |
| 10 | 141 37 | 60X100 1.5S-F-F 38,39 .1377 AC | 2 | NANN, WILLIAM C & IRENE P MORRIS 64 NEWMAN ST METUCHEN, NJ 64 NEWMAN ST. | 660 08840 R2 / 46 | 84,000 70,000 154,000 | | 154,000 | | | 1 | 0.00 9,811.34 5,018.09 |
| 11 | 141 40 | 60X100 1S-F-R-1UG 41,42 .1377 AC | 2 | KOKESH,GARY R&LAMOUREUX,ANNE MARIE 21 BALBOA LN FRANKLIN PARK, NJ 58 NEWMAN ST. | 660 08823 R2 / 46 | 85,000 70,000 155,000 | | 155,000 | | | 1 | 0.00 9,875.05 5,050.68 |
| 12 | 141 43 | 60X100 1.5S-F-F-1UG 44,45 .1377 AC | 2 | WOLCOTT, NANCY M & FLORES, KARIN L 52 NEWMAN ST METUCHEN, NJ 52 NEWMAN ST. | 660 08840 R2 / 46 | 84,000 101,000 185,000 | | 185,000 | | | 1 | 0.00 11,786.35 6,028.23 |
| 13 | 141 46 | 60X100 1.5S-F-F 47,48 .1377 AC | 2 | FLUET, JEAN & JEANNE 33 SOFTWOOD WAY WARREN, NJ 50 NEWMAN ST. | 07059 R2 / 46 | 84,000 65,800 149,800 | | 149,800 | | | 1 | 0.00 9,473.68 4,845.39 |
| 14 | 141 49 | 60X100 2S-F-L-2AG 50,51 .1377 AC | 2 | LI, LEI & SATOMI 48 NEWMAN STREET METUCHEN, NJ 48 NEWMAN ST. | 08840 R2 / 46 | 90,000 62,000 152,000 | | 152,000 | | | 1 | 0.00 9,683.92 4,952.92 |
| Page Totals | | | V1 250 | W1 250 | | 1,170,200 980,800 | 0 | 2,151,000 | | | | Block: 141 Lot: 49 |

| 1 | 2 | 3 | 4 | 5 | 6 | 7 | 8 | 9 | 10 | 11 | | |
|-------------|---|---|---------------|---|---|------------------------------|---------------------------|----------------------|------------------------------|-------------------------|--------------|---|
| Line | Block No Lot No. Qualification Account # | Land Dimensions Building Description Additional Lots Acreage | Prop Class | Owner's Name Address City State Property Location | Billing Code Zip Code Zoning/Tax Map Pg | Value | Exemptions Code Amount | Net Taxable Value | Deductions Code No Owners | Special Tax Codes | Num Units | Deduction Amt 2022 Tax 2023 1st |
| | | | | | | Land Improvemnt Total | | | | | | |
| 1 | 141 52 | 60X100 2S-S-O 53,54 .1377 AC | 2 | TURC, CATALIN & MARGINEANU, IOANA 46 NEWMAN ST METUCHEN, NJ 46 NEWMAN ST. | 672 08840 R2 / 46 | 84,000 78,900 162,900 | | 162,900 | | | 1 | 0.00 10,378.36 5,308.10 |
| 2 | 141 55 | 60X100 2S-F-L 56,57 .1377 AC | 2 | LAWYER, RUSSELL & MARY ANNE 44 NEWMAN ST. METUCHEN, NJ 44 NEWMAN ST. | 08840 R2 / 46 | 85,000 112,000 197,000 | | 197,000 | | | 1 | 0.00 12,550.87 6,419.25 |
| 3 | 141 58 | 60X100 1S-F-R 59,60 .1377 AC | 2 | CHEN, BRIAN & VIVIAN 42 NEWMAN ST METUCHEN, NJ 42 NEWMAN ST. | 08840 R2 / 46 | 84,000 162,500 246,500 | | 246,500 | | | 1 | 0.00 15,704.52 8,032.21 |
| 4 | 141 61 | 60X100 2S-F-L-2UG 62,63 .1377 AC | 2 | KOSCS, KRISTIN & MATTHEW 40 NEWMAN ST METUCHEN, NJ 40 NEWMAN ST. | 660 08840 R2 / 46 | 84,000 152,000 236,000 | | 236,000 | | | 1 | 0.00 15,035.56 7,690.06 |
| 5 | 141 64 | 66X100 2S-F-L 65,66 .1515 AC | 2 | AMARANTE, ANTHONY & MAUREEN 38 NEWMAN ST. METUCHEN NJ 38 NEWMAN ST. | 672 08840 R2 / 46 | 84,000 73,400 157,400 | | 157,400 | | | 1 | 0.00 10,027.95 5,128.88 |
| 6 | 141 67 | 60X100 1.5S-B-F 68,69 .1377 AC | 2 | WODZINSKI, THEODORE & DONNA 32 NEWMAN ST. METUCHEN, NJ 32 NEWMAN ST. | 08840 R2 / 46 | 84,000 111,000 195,000 | | 195,000 | | | 1 | 0.00 12,423.45 6,354.08 |
| 7 | 141 70 | 60X100 2S-F-L 71,72 .1377 AC | 2 | MICHALISZYN, HENRY P. & SANDRA L. 26 NEWMAN ST. METUCHEN, NJ 26 NEWMAN ST. | 660 08840 R2 / 46 | 84,000 86,000 170,000 | | 170,000 | | | 1 | 0.00 10,830.70 5,539.45 |
| 8 | 141 73 | 60X100 2S-F-S-1AG 74,75 .1377 AC | 2 | ORLANDO, ANDREA & JONES, JASON A 18 NEWMAN ST METUCHEN, NJ 18 NEWMAN ST. | 660 08840 R2 / 46 | 85,000 85,000 170,000 | | 170,000 | | | 1 | 0.00 10,830.70 5,539.45 |
| 9 | 141 76 | 60X100 1S-F-R-2UG 77,78 .1377 AC | 2 | CUNNINGHAM, PATRICK & STACY 12 NEWMAN STREET METUCHEN, NJ 12 NEWMAN ST. | 08840 R2 / 46 | 84,000 62,000 146,000 | | 146,000 | | | 1 | 0.00 9,301.66 4,757.41 |
| 10 | 141 79 | 50X100 2S-F-L 80,81.01 .1148 AC | 2 | FALCON, CARMEN IRENE 8 NEWMAN ST METUCHEN, NJ 8 NEWMAN ST. | 08840 R2 / 46 | 80,000 70,000 150,000 | | 150,000 | | | 1 | 0.00 9,556.50 4,887.75 |
| 11 | 141 81.02 | 52X100 2S-F-L 82,83 .1194 AC | 2 | JOHNSON, ALBERT E 4 NEWMAN ST METUCHEN NJ 4 NEWMAN ST. | 08840 R2 / 46 | 81,000 71,000 152,000 | | 152,000 | V1 1 | | 1 | 250.00 9,433.92 4,827.92 |
| 12 | 141 85 | 91X100 2S-F-S-1AG .2089 AC | 2 | TODD, BRAD & ALICIA 11 ROLFE PL METUCHEN, NJ 11 ROLFE PL. | 660 08840 R2 / 46 | 97,000 67,000 164,000 | | 164,000 | | | 1 | 0.00 10,448.44 5,343.94 |
| 13 | 141 86 | 126X126 AVG 2S-F-S-1AG .3645 AC | 2 | MC AFOOS, MICHAEL & LESLIE 15 ROLFE PL METUCHEN, NJ 15 ROLFE PL. | 660 08840 R2 / 46 | 110,400 74,100 184,500 | | 184,500 | | | 1 | 0.00 11,276.67 5,767.55 |
| 14 | 141 87 | 94X100 AVG 2S-F-S-1AG .2158 AC | 2 | GUPTA, CHANDAN & ANITA 19 ROLFE PLACE METUCHEN, NJ 19 ROLFE PL. | 660 08840 R2 / 46 | 98,000 87,000 185,000 | | 185,000 | | | 1 | 0.00 11,786.35 6,028.23 |
| Page Totals | | | | V1 250 | | 1,224,400 1,291,900 | 0 | 2,516,300 | | | | Block: 141 Lot: 87 |

| 1 | 2 | 3 | 4 | 5 | 6 | 7 | 8 | 9 | 10 | 11 | | |
|-------------|---|---|---------------|--|---|-------------------------------|---------------------------|----------------------|------------------------------|-------------------------|--------------|---|
| Line | Block No Lot No. Qualification Account # | Land Dimensions Building Description Additional Lots Acreage | Prop Class | Owner's Name Address City State Property Location | Billing Code Zip Code Zoning/Tax Map Pg | Value | Exemptions Code Amount | Net Taxable Value | Deductions Code No Owners | Special Tax Codes | Num Units | Deduction Amt 2022 Tax 2023 1st |
| | | | | | | Land Improvemnt Total | | | | | | |
| 1 | 141 88 | 80X100 2S-F-S-1AG .1837 AC | 2 | ASREEN, THOMAS W & WENDY B 23 ROLFE PL. METUCHEN, N.J. 23 ROLFE PL. | 2885 08840 R2 / 46 | 92,000 82,000 174,000 | | 174,000 | | | 1 | 0.00 11,085.54 5,669.79 |
| 2 | 141 89 | 92X101 AVG 2S-F-S-1AG .2133 AC | 2 | CANNON,ALFRED & BARBARA A-TRUSTEES 27 ROLFE PLACE METUCHEN, NJ 27 ROLFE PL. | 08840 R2 / 46 | 96,800 73,100 169,900 | | 169,900 | | | 1 | 0.00 10,824.33 5,536.20 |
| 3 | 141 90 | 100X150 AVG 2SFS1AG 1436SF .3444 AC | 2 | LEE, TAI KIU 23 WHITEHALL AVE. EDISON, NJ 31 ROLFE PL. | 597 08820 R2 / 46 | 117,000 103,000 220,000 | | 220,000 | | | 1 | 0.00 14,016.20 7,168.70 |
| 4 | 141 91 | 93X119 AVG 2S-F-S-2AG .2541 AC | 2 | CHEN, THOMAS & GRETA 35 ROLFE PLACE METUCHEN, NJ 35 ROLFE PL. | 08840 R2 / 46 | 100,000 190,000 290,000 | | 290,000 | | | 1 | 0.00 18,475.90 9,449.65 |
| 5 | 141 92 | 56X100 1S-F-R .1286 AC | 2 | TAMASHAUSKY, JASON J&LOVELAND, KARL F 117 ROSE STREET METUCHEN, NJ 117 ROSE ST. | 672 08840 R2 / | 82,400 102,600 185,000 | | 185,000 | | | 1 | 0.00 11,786.35 6,028.23 |
| 6 | 141 96 | 50X100 2S-F-X .1148 AC | 2 | UCHRIN, JESSICA 131-133 ROSE ST METUCHEN, NJ 131-133 ROSE ST. | 660 08840 R2 / 46 | 80,000 84,000 164,000 | | 164,000 | | | 2 | 0.00 10,448.44 5,343.94 |
| 7 | 141 97 | 50X100 2S-F-X .1148 AC | 2 | ROSARIO, IRMA I. 182-184 HIGH ST. METUCHEN, NJ 182,184 HIGH ST. | 660 08840 R2 / 46 | 80,000 91,400 171,400 | | 171,400 | | | 2 | 0.00 10,919.89 5,585.07 |
| 8 | 141.01 93 | 100X92 AVG 2S-F-S-1AG .2112 AC | 2 | SMITH, MARNIE S 115 ROSE ST. METUCHEN, NJ 115 ROSE ST. | 2885 08840 R2 / 46 | 97,700 99,300 197,000 | | 197,000 | W1 2 | | 1 | 250.00 12,300.87 6,294.25 |
| 9 | 141.01 94 | 92X100 2S-F-S-1AG .2112 AC | 2 | BROWN, PAMELA J. 26 ROLFE PL. METUCHEN, NJ 26 ROLFE PL. | 672 08840 R2 / 46 | 97,000 69,000 166,000 | | 166,000 | | | 1 | 0.00 10,575.86 5,409.11 |
| 10 | 141.01 95.01 | 9343 SQ.FT. 2S AL L AG .2145 AC | 2 | HWANG, RICHARD & TANG, DELPHINE W 18 ROLFE ST METUCHEN, NJ 18 ROLFE PL. | 660 08840 / | 125,000 325,000 450,000 | | 450,000 | | | | 0.00 28,669.50 14,663.25 |
| 11 | 141.01 95.02 | 75 X 110 2S AL L BIG .1894 AC | 2 | BHAVSAR, NIHIR & POOJA 93 ROSE ST METUCHEN, NJ 93 ROSE ST. | 08840 / | 125,000 325,000 450,000 | | 450,000 | | | | 0.00 28,669.50 14,663.25 |
| 12 | 141.01 95.03 | 64 X 120 2S-F-CL .1763 AC | 2 | SHAH, ANKIT & ROSHNI 99 ROSE ST METUCHEN, NJ 99 ROSE ST. | 660 08840 / | 125,000 325,000 450,000 | | 450,000 | | | | 0.00 28,669.50 14,663.25 |
| 13 | 142 1.01 | 78X147 2SBF1G .2632 AC | 2 | RUBIN, SETH & SHERI-ROSE 114 SPRING ST METUCHEN, NJ 114 SPRING ST. | 660 08840 / | 111,600 76,100 187,700 | | 187,700 | | | 1 | 0.00 11,958.37 6,116.21 |
| 14 | 142 1.02 | 60X147 2S-F-L-2AG .2025 AC | 2 | DIGIOVACCHINO, MARK & GRACE-ANN B 110 SPRING ST METUCHEN, NJ 110 SPRING ST. | 660 08840 R2 / 47 | 103,500 116,500 220,000 | | 220,000 | | | 1 | 0.00 14,016.20 7,168.70 |
| Page Totals | | | | W1 250 | | 1,433,000 2,062,000 | 0 | 3,495,000 | | | | Block: 142 Lot: 1.02 |

| 1 | 2 | 3 | 4 | 5 | 6 | 7 | 8 | 9 | 10 | 11 | | |
|-------------|---|---|---------------|---|---|-------------------------------|---------------------------|----------------------|------------------------------|-------------------------|--------------|---|
| Line | Block No Lot No. Qualification Account # | Land Dimensions Building Description Additional Lots Acreage | Prop Class | Owner's Name Address City State Property Location | Billing Code Zip Code Zoning/Tax Map Pg | Value | Exemptions Code Amount | Net Taxable Value | Deductions Code No Owners | Special Tax Codes | Num Units | Deduction Amt 2022 Tax 2023 1st |
| | | | | | | Land Improvemnt Total | | | | | | |
| 1 | 142 1.03 | 60X147 1.5S-F-F-1AG .2025 AC | 2 | CHAVEZ, WALTER & JENNIFER PALINKAS 104 SPRING ST METUCHEN, NJ 104 SPRING ST. | 08840 R2 / 47 | 98,600 81,600 180,200 | | 180,200 | | | 1 | 0.00 11,480.54 5,871.82 |
| 2 | 142 1.04 | 70X147 1.5SFF1AG .2362 AC | 2 | TRIVEDI, UJWAL & HETAL 100 SPRING ST METUCHEN, NJ 100 SPRING ST. | 660 08840 R2 / 47 | 108,500 106,500 215,000 | | 215,000 | | | 1 | 0.00 13,697.65 7,005.78 |
| 3 | 142 1.06 | 77X110 2S-F-L-1AG .1944 AC | 2 | WOLFF, STEPHEN R. 90 SPRING ST. METUCHEN NJ 90 SPRING ST. | 672 08840 R2 / 47 | 106,100 101,300 207,400 | | 207,400 | | | 1 | 0.00 13,213.45 6,758.13 |
| 4 | 142 1.08 | 84X105 2SFCL2G 2466 SF .2025 AC | 2 | MORANO, CRAIG D & JENNIFER C 98 SPRING STREET METUCHEN, NJ 98 SPRING ST. | 660 08840 / | 102,000 152,000 254,000 | | 254,000 | | | 1 | 0.00 16,182.34 8,276.59 |
| 5 | 142 2 | 146X150 2SF2G .5028 AC | 2 | ALEXANDROV, DMITRI & BEI, NA 207 LAKE AVE METUCHEN, NJ 207 LAKE AVE. | 660 08840 / | 140,100 209,900 350,000 | | 350,000 | | | 1 | 0.00 22,298.50 11,404.75 |
| 6 | 142 35 | 60X125 2S-F-S-1AG .1722 AC | 2 | LEWIS, JAMES & ALICIA 122 SPRING ST METUCHEN, NJ 122 SPRING ST. | 660 08840 R2 / 47 | 107,000 128,000 235,000 | | 235,000 | | | 1 | 0.00 14,971.85 7,657.48 |
| 7 | 142 36 | 52X164 1.5SF1G .1958 AC | 2 | ARCULEO, MICHAEL & JEANMARIE 126 SPRING ST METUCHEN, NJ 126 SPRING ST. | 660 08840 / | 103,000 87,100 190,100 | | 190,100 | | | 1 | 0.00 12,111.27 6,194.41 |
| 8 | 142 37 | 40X162 AVG 1.5S-F-S-1AG .1488 AC | 2 | RODRIGUEZ, STEVEN JASON & JACLYN 130 SPRING ST METUCHEN, NJ 130 SPRING ST. | 672 08840 R2 / 47 | 92,000 103,000 195,000 | | 195,000 | | | 1 | 0.00 12,423.45 6,354.08 |
| 9 | 142 38 | 69X106 2SF1G .1679 AC | 2 | ATZBI, MOSHE & SESTITO, CARISSA 64 ROSE ST METUCHEN, NJ 64 ROSE ST. | 672 08840 / | 95,000 105,000 200,000 | | 200,000 | | | 1 | 0.00 12,742.00 6,517.00 |
| 10 | 142 39 | 51X100 2S-F-S-1AG .1171 AC | 2 | ROQUE, STEVE M & HUGHES, SHANIN 60 ROSE STREET METUCHEN, NJ 60 ROSE ST. | 08840 R2 / 47 | 85,400 101,700 187,100 | | 187,100 | | | 1 | 0.00 11,920.14 6,096.65 |
| 11 | 142 40 | 51X100 2S-F-S-1AG .1171 AC | 2 | WHITMORE, ROBERT C, JR 56 ROSE ST. METUCHEN, NJ 56 ROSE ST. | 08840 R2 / 47 | 86,000 73,000 159,000 | | 159,000 | | | 1 | 0.00 10,129.89 5,181.02 |
| 12 | 142 41 | 51X100 2S-F-S-1AG .1171 AC | 2 | BERTOCCI, FABRIZIO & HUI, GRACE TAK 52 ROSE ST METUCHEN, NJ 52 ROSE ST | 08840 R2 / 47 | 86,000 80,000 166,000 | | 166,000 | | | 1 | 0.00 10,575.86 5,409.11 |
| 13 | 142 42 | 51X100 2SF1G 1886 SF .1171 AC | 2 | CHECHE, ROBERT & KATHLEEN M. 48 ROSE ST. METUCHEN, NJ 48 ROSE ST. | 4703 08840 / | 86,000 99,000 185,000 | | 185,000 | | | 1 | 0.00 11,786.35 6,028.23 |
| 14 | 142 43 | 64X95 1.5SF1G .1396 AC | 2 | FUNG, HOLLY & BENNY 44 ROSE ST METUCHEN, NJ 44 ROSE ST. | 660 08840 / | 81,000 75,000 156,000 | | 156,000 | | | 1 | 0.00 9,938.76 5,083.26 |
| Page Totals | | | | | | 1,376,700 1,503,100 | 0 | 2,879,800 | | | | Block: 142 Lot: 43 |

| 1 | 2 | 3 | 4 | 5 | 6 | 7 | 8 | 9 | 10 | 11 | | |
|-------------|---|---|---------------|---|---|-------------------------------|---------------------------|----------------------|------------------------------|-------------------------|--------------|---|
| Line | Block No Lot No. Qualification Account # | Land Dimensions Building Description Additional Lots Acreage | Prop Class | Owner's Name Address City State Property Location | Billing Code Zip Code Zoning/Tax Map Pg | Value | Exemptions Code Amount | Net Taxable Value | Deductions Code No Owners | Special Tax Codes | Num Units | Deduction Amt 2022 Tax 2023 1st |
| | | | | | | Land Improvemnt Total | | | | | | |
| 1 | 142 44 | 59X161 2S-F-S-1AG .2181 AC | 2 | INGEGNO, MICHAEL B & LEW, LISA 49 ESSEX AVE METUCHEN, NJ 49 ESSEX AVE. | 2885 08840 R2 / 47 | 95,000 77,000 172,000 | | 172,000 | | | 1 | 0.00 10,958.12 5,604.62 |
| 2 | 142 45 | 55X162 2S-F-S-1AG .2045 AC | 2 | DEMARIA, LOUIS JR. & DELORES 45 ESSEX AVE. METUCHEN, N.J. 45 ESSEX AVE. | 08840 R2 / 47 | 93,300 80,700 174,000 | | 174,000 | V1 | 2 | 1 | 250.00 10,835.54 5,544.79 |
| 3 | 142 46 | 56X162 2S-F-S-1AG .2083 AC | 2 | LIGHTBOURNE,ROBERT & SINGH,SUSHEELA 41 ESSEX AVE METUCHEN NJ 41 ESSEX AVE. | 08840 R2 / 47 | 95,000 90,000 185,000 | | 185,000 | | | 1 | 0.00 11,786.35 6,028.23 |
| 4 | 142 48.01 | 76X100 1SCB .1745 AC | 4A | METUCHEN LAKE REALTY LLC 716 MONTANA DR. MORGANVILLE, NJ 5 ESSEX AVE. | 07751 / / | 98,000 72,000 170,000 | | 170,000 | | | 1 | 0.00 10,830.70 5,539.45 |
| 5 | 142 48.03 | 76X85 2S-F-CL 1716 SF .1483 AC | 2 | LIPARI, DENIS & JURGENS-LIPARI, D 3 GRANT CT METUCHEN, NJ 3 GRANT CT. | 08840 R2 / 47 | 91,000 159,000 250,000 | | 250,000 | | | 1 | 0.00 15,927.50 8,146.25 |
| 6 | 142 48.04 | 95X72 2S-F-L-1AG .1570 AC | 2 | PALMIERI, LISA 1 GRANT CT METUCHEN, NJ 1 GRANT CT. | 660 08840 R2 / 47 | 85,000 145,000 230,000 | | 230,000 | | | 1 | 0.00 14,653.30 7,494.55 |
| 7 | 142 48.05 | 85X75 2S-F-L-1AG .1463 AC | 2 | WATSON,LORRAINE L&RUSSIAN,ELIZABETH 2 GRANT CT METUCHEN NJ 2 GRANT CT. | 672 08840 R2 / 47 | 80,000 100,000 180,000 | | 180,000 | | | 1 | 0.00 11,467.80 5,865.30 |
| 8 | 142 48.06 | 50X78 .0895 AC | 1 | METUCHEN LAKE REALTY LLC 716 MONTANA DR. MORGANVILLE, NJ ESSEX AVE. | 07751 / / | 13,800 0 13,800 | | 13,800 | | | 1 | 0.00 879.20 449.67 |
| 9 | 142 48.07 | 80X160 2S-F-C 4 UNITS .2938 AC | 2 | L & M MANAGEMENT, INC. 12 HILL HOLLOW CT. CLINTON, NJ 19 ESSEX AVE. | 08809 R2 / 47 | 85,000 107,000 192,000 | | 192,000 | | | 4 | 0.00 12,232.32 6,256.32 |
| 10 | 142 48.08 | 81X75 2S-F-L-1AG .1395 AC | 2 | ROSENBERG, MARJORIE & JEFFREY S 4 GRANT CT METUCHEN, NJ 4 GRANT CT. | 660 08840 R2 / 47 | 87,400 99,600 187,000 | | 187,000 | | | 1 | 0.00 11,913.77 6,093.40 |
| 11 | 143 1.01 | 100X130 2S-S-E-2UG 2,3 .2984 AC | 2 | AGUAS, ROBERTO V. & REBECCA 143 LAKE AVENUE METUCHEN NJ 143 LAKE AVE. | 672 08840 R1 / 47 | 125,000 125,000 250,000 | | 250,000 | | | 1 | 0.00 15,927.50 8,146.25 |
| 12 | 143 3.03 | 75X150 1S-F-R-1UG 32 .2583 AC | 2 | RALPH, DANIEL & MARYANN 149 LAKE AVE METUCHEN, NJ 149 LAKE AVE. | 2885 08817 R1 / 47 | 107,000 133,000 240,000 | | 240,000 | | | 1 | 0.00 15,290.40 7,820.40 |
| 13 | 143 4 | L5.01 75X100 1SF&1G GREENHSE .1722 AC | 2 | FENSTERHEIM,ADAM J.& MICHAELE 100 HIGH STREET METUCHEN, NJ 100 HIGH ST. | 672 08840 / | 95,600 147,800 243,400 | | 243,400 | | | 1 | 0.00 15,507.01 7,931.19 |
| 14 | 143 5.02 | 93 X 100 1SF2G 6,7 .2135 AC | 2 | CICCHETTI, NANCY 114 HIGH ST METUCHEN, NJ 114 HIGH ST. | 08840 / | 103,300 74,900 178,200 | | 178,200 | | | 1 | 0.00 11,353.12 5,806.65 |
| Page Totals | | | | V1 250 | | 1,254,400 1,411,000 | 0 | 2,665,400 | | | | Block: 143 Lot: 5.02 |

| 1 | 2 | 3 | 4 | 5 | 6 | 7 | 8 | 9 | 10 | 11 | | |
|-------------|---|---|---------------|--|---|-------------------------------|---------------------------|----------------------|------------------------------|-------------------------|--------------|---|
| Line | Block No Lot No. Qualification Account # | Land Dimensions Building Description Additional Lots Acreage | Prop Class | Owner's Name Address City State Property Location | Billing Code Zip Code Zoning/Tax Map Pg | Value | Exemptions Code Amount | Net Taxable Value | Deductions Code No Owners | Special Tax Codes | Num Units | Deduction Amt 2022 Tax 2023 1st |
| | | | | | | Land Improvemnt Total | | | | | | |
| 1 | 143 8 | 45X150 2S-B-L-1UG .1550 AC | 2 | LAMOREAUX, CATHERINE & PAONE, L 2 CLIFFWOOD PLACE METUCHEN, NJ 2 CLIFFWOOD PL | 660 08840 R2 / 47 | 94,500 98,500 193,000 | | 193,000 | | | 1 | 0.00 12,296.03 6,288.91 |
| 2 | 143 9 | 48X150 2SF .1653 AC | 2 | PAPP, ALICIA 4 CLIFFWOOD PL METUCHEN, NJ 4 CLIFFWOOD PL. | 08840 / | 97,500 61,700 159,200 | | 159,200 | | | 1 | 0.00 10,142.63 5,187.54 |
| 3 | 143 10 | 94X125 AVG 1.5S-F-F-1UG 11 .2697 AC | 2 | MOTOVILOFF, KATHRYN 8 CLIFFWOOD PL METUCHEN NJ 8 CLIFFWOOD PL. | 08840 R2 / 47 | 106,300 55,400 161,700 | | 161,700 | | | 1 | 0.00 10,301.91 5,269.00 |
| 4 | 143 11.01 1615SQFT | 70X124 2SF2G 13,31.04 .1993 AC | 2 | WOLFEL, SCOTT 10 CLIFFWOOD PLACE METUCHEN, NJ 10 CLIFFWOOD PL. | 672 08840 / | 102,900 92,100 195,000 | | 195,000 | | | 1 | 0.00 12,423.45 6,354.08 |
| 5 | 143 12.01 | 75X150 1.5SST2G .2583 AC | 2 | REBOVICH, ARLENE N. 185 LAKE AVE. METUCHEN, NJ 185 LAKE AVE. | 08840 / | 113,000 144,000 257,000 | | 257,000 | | | 1 | 0.00 16,373.47 8,374.35 |
| 6 | 143 12.03 | 75X150 1.5SF2G .2583 AC | 2 | STAKENBORGH, R & PELLERIN, C W 85 SPRING ST, METUCHEN, NJ 85 SPRING ST. | 660 08840 / | 112,500 100,900 213,400 | | 213,400 | | | 1 | 0.00 13,345.71 6,828.64 |
| 7 | 143 12.04 | 75X150 2SF2G .2583 AC | 2 | PALLOTTA, JR, J J & PALLOTTA, D 177 LAKE AVE METUCHEN, NJ 177 LAKE AVE. | 08840 / M47 | 109,500 130,500 240,000 | | 240,000 | | | 1 | 0.00 15,290.40 7,820.40 |
| 8 | 143 12.05 | 75X150 1.5S-F-F-1AG .2583 AC | 2 | SOPHER, BARRY & UCTUM, MERIH 179 LAKE AVENUE METUCHEN, NJ 179 LAKE AVE. | 08840 R2 / 47 | 112,500 107,900 220,400 | | 220,400 | | | 1 | 0.00 14,041.68 7,181.73 |
| 9 | 143 14 | 58X124 2SF2G 31.05 .1651 AC | 2 | MERWIN, MILES M & FREDERIC E, JR 12 CLIFFWOOD PL METUCHEN, NJ 12 CLIFFWOOD PL. | 08840 / | 100,000 125,000 225,000 | | 225,000 | | | 1 | 0.00 14,334.75 7,331.63 |
| 10 | 143 15.01 | 70X150 2SF1G .2410 AC | 2 | MARCUS, DAVID & SARA H 18 CLIFFWOOD PL METUCHEN, NJ 18 CLIFFWOOD PL. | 660 08840 / | 109,700 156,500 266,200 | | 266,200 | | | 1 | 0.00 16,959.60 8,674.13 |
| 11 | 143 15.02 | 86X167 AVG 2S-F-L-2AG 35 .3297 AC | 2 | NEMIROFF, ANDREW PAUL & ERIN 14 CLIFFWOOD PL METUCHEN, NJ 14 CLIFFWOOD PL. | 08840 R2 / 47 | 124,000 166,000 290,000 | | 290,000 | | | 1 | 0.00 18,475.90 9,449.65 |
| 12 | 143 19 | 50X150 1.5S-F-F-2UG .1722 AC | 2 | VARSHAVCHIK, SEMYON 20 CLIFFWOOD PL METUCHEN, NJ 20 CLIFFWOOD PL. | 08840 / 47 | 99,500 99,500 199,000 | | 199,000 | | | 1 | 0.00 12,678.29 6,484.42 |
| 13 | 143 20 | 50X150 1.5S-B-F-1AG .1722 AC | 2 | HARRISON, ALEXANDER J & ALLISON S 22 CLIFFWOOD PL METUCHEN, NJ 22 CLIFFWOOD PL. | 08840 R2 / 47 | 100,000 86,000 186,000 | | 186,000 | | | 1 | 0.00 11,850.06 6,060.81 |
| 14 | 143 21 | 52X112 1.5S-B-F-1UG .1337 AC | 2 | SPITZER, JASON & DARA 97 SPRING ST METUCHEN, NJ 97 SPRING ST. | 2885 08840 R2 / 47 | 90,100 64,900 155,000 | | 155,000 | | | 1 | 0.00 9,875.05 5,050.68 |
| Page Totals | | | | | | 1,472,000 1,488,900 | 0 | 2,960,900 | | | | Block: 143 Lot: 21 |

| 1 | 2 | 3 | 4 | 5 | 6 | 7 | 8 | 9 | 10 | 11 | | |
|-------------|---|---|---------------|---|---|-------------------------------|---------------------------|----------------------|------------------------------|-------------------------|--------------|---|
| Line | Block No Lot No. Qualification Account # | Land Dimensions Building Description Additional Lots Acreage | Prop Class | Owner's Name Address City State Property Location | Billing Code Zip Code Zoning/Tax Map Pg | Value | Exemptions Code Amount | Net Taxable Value | Deductions Code No Owners | Special Tax Codes | Num Units | Deduction Amt 2022 Tax 2023 1st |
| | | | | | | Land Improvemnt Total | | | | | | |
| 1 | 143 22 | 50X115 1S-B-R-1UG .1320 AC | 2 | LUDWIG, SARAH 95 SPRING ST METUCHEN, NJ 95 SPRING ST. | 660 08840 R2 / 47 | 90,000 90,000 180,000 | | 180,000 | | | 1 | 0.00 11,467.80 5,865.30 |
| 2 | 143 23 | 48X118 1.5S-B-F .1300 AC | 2 | KERR, DEBORAH 93 SPRING ST METUCHEN NJ 93 SPRING ST. | 08840 R2 / 47 | 89,100 93,200 182,300 | | 182,300 | | | 1 | 0.00 11,614.33 5,940.25 |
| 3 | 143 31.01 | 89X175 2SF1G .3576 AC | 2 | PALCO, KENNETH J. & GERTRUDE J. 153 LAKE AVE. METUCHEN, N.J. 153 LAKE AVE. | 08840 / | 132,000 118,000 250,000 | | 250,000 | | | 1 | 0.00 15,927.50 8,146.25 |
| 4 | 143 34 | 63X150 2SB2G .2169 AC | 2 | ASMAN, PAUL L. & LENOBLE, JILL L. 145 LAKE AVE. METUCHEN, NJ 145 LAKE AVE. | 08840 / | 100,000 116,000 216,000 | | 216,000 | | | 1 | 0.00 13,761.36 7,038.36 |
| 5 | 143 36 | 78X132 AVG 2S-F-L-1AG .2364 AC | 2 | DIENEMANN, ERIK & WEINBERG, JUDITH 169 LAKE AVE METUCHEN NJ 169 LAKE AVE. | 08840 R1 / 47 | 106,000 154,000 260,000 | | 260,000 | | | 1 | 0.00 16,564.60 8,472.10 |
| 6 | 143 37 | 62X132 2SFIG .1879 AC | 2 | VELDKAMP, LINDA A. & NASH, MICHELE Y. 173 LAKE AVE. METUCHEN, NJ 173 LAKE AVE. | 08840 / | 107,000 153,000 260,000 | | 260,000 | | | 1 | 0.00 16,564.60 8,472.10 |
| 7 | 143.01 1.01 | 52X100 1.5SB1G .1194 AC | 2 | HUGHES, TIMOTHY 166 HIGH ST METUCHEN, NJ 166 HIGH ST. | 660 08840 R1 / | 85,900 104,100 190,000 | | 190,000 | | | 1 | 0.00 12,104.90 6,191.15 |
| 8 | 143.01 1.02 | 49X185 2S-F-L-1UG 1.06,6.07 .2081 AC | 2 | DE CICCO, DAVID 110 ROSE ST METUCHEN, NJ 110 ROSE ST. | 08840 R2 / 47 | 96,100 117,400 213,500 | | 213,500 | | | 1 | 0.00 13,602.09 6,956.91 |
| 9 | 143.01 1.03 | 100X185 2S-S-L-1UG 1.05,6.06 .4247 AC | 2 | GASKILL, DELPHINE W&SMITH, L G-TRUST 104 ROSE ST METUCHEN, NJ 104 ROSE ST. | 08840 R2 / 47 | 127,000 94,000 221,000 | | 221,000 | W1 2 | | 1 | 250.00 13,829.91 7,076.29 |
| 10 | 143.01 1.11 | 72X119 2S-F-L-1AG .1967 AC | 2 | BAXTER, GAIL 78 ROSE ST METUCHEN, NJ 78 ROSE ST. | 08840 R2 / 47 | 110,000 80,000 190,000 | | 190,000 | | | 1 | 0.00 12,104.90 6,191.15 |
| 11 | 143.01 2 | 50X100 1.5S-B-F-1UG .1148 AC | 2 | CALLISON, RICHARD S & BARR, JASON J 168 HIGH ST METUCHEN, NJ 168 HIGH ST. | 672 08840 R2 / 47 | 85,000 115,000 200,000 | | 200,000 | | | 1 | 0.00 12,742.00 6,517.00 |
| 12 | 143.01 3 | 50X100 1.5SB .1148 AC | 2 | MAZZOLA, ELIZABETH & PICERNO, JAMES 172 HIGH STREET METUCHEN, NJ 172 HIGH ST. | 08840 / | 85,000 76,400 161,400 | | 161,400 | | | 1 | 0.00 10,282.79 5,259.22 |
| 13 | 143.01 5 | 102X100 1.5SB2G .2342 AC | 2 | TSIMARAS, ANTHONY & FICALORA, ERIKA 174 HIGH ST METUCHEN, NJ 174 HIGH ST. | 660 08840 / | 107,100 85,500 192,600 | | 192,600 | | | 1 | 0.00 12,270.55 6,275.88 |
| 14 | 143.01 6.05 | 94X102 1S-B-R .2201 AC | 2 | KANETA, PAMELA J. 7 ELY COURT METUCHEN NJ 7 ELY CT. | 08840 R2 / 47 | 96,900 79,100 176,000 | | 176,000 | | | 1 | 0.00 11,212.96 5,734.96 |
| Page Totals | | | | W1 250 | | 1,417,100 1,475,700 | 0 | 2,892,800 | | | | Block: 143.01 Lot: 6.05 |

| 1 | 2 | 3 | | 4 | | 5 | 6 | 7 | 8 | 9 | 10 | 11 |
|-------------|---|---|---------------|---|---|-------------------------------|---------------------------|----------------------|------------------------------|-------------------------|--------------|---|
| Line | Block No Lot No. Qualification Account # | Land Dimensions Building Description Additional Lots Acreage | Prop Class | Owner's Name Address City State Property Location | Billing Code Zip Code Zoning/Tax Map Pg | Value | Exemptions Code Amount | Net Taxable Value | Deductions Code No Owners | Special Tax Codes | Num Units | Deduction Amt 2022 Tax 2023 1st |
| | | | | | | Land Improvemnt Total | | | | | | |
| 1 | 143.01 6.10 | 60X120 2S-F-CL 2260 SF .1653 AC | 2 | YIN, SCOTT & DOROTHY 123 SPRING ST METUCHEN, NJ 123 SPRING ST. | 660 08840 R2 / 46 | 99,000 151,000 250,000 | | 250,000 | | | 1 | 0.00 15,927.50 8,146.25 |
| 2 | 143.01 6.11 | 70X119 2S-F-L .1912 AC | 2 | LOONEY, ADRIAN G & SITLANI, AYESHA 129 SPRING ST METUCHEN, NJ 129 SPRING ST. | 08840 R2 / 47 | 101,000 107,000 208,000 | | 208,000 | | | 1 | 0.00 13,251.68 6,777.68 |
| 3 | 143.01 6.12 | 140X52 6.02 .1671 AC | 1 | NOMA, ELLIOT & LYDIA 21 CLIFFWOOD PL METUCHEN, NJ CLIFFWOOD PL. | 08840 / / | 22,200 0 22,200 | | 22,200 | | | 1 | 0.00 1,414.36 723.39 |
| 4 | 143.01 7 | 49X140 2SF1G .1575 AC | 2 | KENNY, JAMES & ELOISA 126 ROSE ST METUCHEN, NJ 126 ROSE ST. | 660 08840 / | 96,800 59,000 155,800 | | 155,800 | | | 1 | 0.00 9,926.02 5,076.74 |
| 5 | 143.01 8 | 6227 SQ.FT. 2S-F-CL 3215 SF 10.01 .1430 AC | 2 | LAZAR-GALOIU, GHEORGHE & NATALIA 122 ROSE ST METUCHEN, NJ 122 ROSE ST. | 660 08840 R2 / 47 | 96,100 102,700 198,800 | | 198,800 | | | 1 | 0.00 12,665.55 6,476.08 |
| 6 | 143.01 10.2 | 46X125 2S-F-L-2UG .1320 AC | 2 | KOSCS JR, GEORGE A 118 ROSE STREET METUCHEN, NJ 118 ROSE ST. | 08840 R2 / 47 | 90,000 90,000 180,000 | | 180,000 | | | 1 | 0.00 11,467.80 5,865.30 |
| 7 | 143.01 11 | 48X119 2SB1G 1474 SF .1311 AC | 2 | KEERS-FLOOD, BARBARA 114 ROSE ST METUCHEN, NJ 114 ROSE ST. | 08840 / / | 90,000 90,000 180,000 | | 180,000 | | | 1 | 0.00 11,467.80 5,865.30 |
| 8 | 143.01 12 | 50X100 1.5S-B-F-1UG .1148 AC | 2 | BUEHLER, ELAINE W. 5 ELY CT METUCHEN, NJ 5 ELY CT. | 08840 R2 / 47 | 85,000 95,500 180,500 | | 180,500 | | | 1 | 0.00 11,499.66 5,881.60 |
| 9 | 143.01 13 | 50X100 1.5S-B-F-1UG .1148 AC | 2 | MERKEL, JOSEPH 3 ELY CT METUCHEN, NJ 3 ELY CT. | 2885 08840 R2 / 47 | 85,000 95,000 180,000 | | 180,000 | | | 1 | 0.00 11,467.80 5,865.30 |
| 10 | 143.01 15 | 68X100 1.5SF2G .1561 AC | 2 | MITRA, JOYDEEP & MOUSUMI 1 ELY CT METUCHEN, NJ 1 ELY CT. | 660 08840 / | 95,000 105,000 200,000 | | 200,000 | | | 1 | 0.00 12,742.00 6,517.00 |
| 11 | 143.01 16 | 151X123 2SF1G .4264 AC | 2 | WATTS, ANN C 96 ROSE ST METUCHEN, NJ 96 ROSE ST. | 08840 / / | 140,000 92,000 232,000 | | 232,000 | | | 1 | 0.00 14,780.72 7,559.72 |
| 12 | 143.01 17 | 115X119 DEMO 2022 .3142 AC | 1 | FOX AND FOXX DEVELOPMENT LLC 940 AMBOY AVE EDISON, NJ 82 ROSE ST. | 08837 / / | 122,000 0 122,000 | | 122,000 | | | 1 | 0.00 13,697.65 7,005.78 |
| 13 | 143.02 1 2093SQFT | 102X100 AVG 1S-B-R-2AG 2 .2342 AC | 2 | POPECK, PAUL & DANA 130 HIGH STREET METUCHEN, NJ 130 HIGH ST. | 08840 R2 / 47 | 101,900 168,100 270,000 | | 270,000 | | | 1 | 0.00 17,201.70 8,797.95 |
| 14 | 143.02 3 | 50X100 2SF1G .1148 AC | 2 | STONE, ANN MARIE 152 HIGH ST METUCHEN, NJ 152 HIGH ST. | 672 08840 / | 85,000 87,400 172,400 | | 172,400 | | | 1 | 0.00 10,983.61 5,613.21 |
| Page Totals | | | | | | 1,309,000 1,242,700 | 0 | 2,551,700 | | | | Block: 143.02 Lot: 3 |

| 1 | 2 | 3 | 4 | 5 | 6 | 7 | 8 | 9 | 10 | 11 | | |
|-------------|---|---|---------------|--|---|-------------------------------|---------------------------|----------------------|------------------------------|-------------------------|--------------|---|
| Line | Block No Lot No. Qualification Account # | Land Dimensions Building Description Additional Lots Acreage | Prop Class | Owner's Name Address City State Property Location | Billing Code Zip Code Zoning/Tax Map Pg | Value | Exemptions Code Amount | Net Taxable Value | Deductions Code No Owners | Special Tax Codes | Num Units | Deduction Amt 2022 Tax 2023 1st |
| | | | | | | Land Improvemnt Total | | | | | | |
| 1 | 143.02 5 | 48X100 1.5S-F-F-2AG .1102 AC | 2 | HAMILTON, KENNETH T & NANCY G 0 ELY COURT METUCHEN,N.J. 0 ELY CT. | 08840 R2 / 47 | 83,300 96,800 180,100 | | 180,100 | | | 1 | 0.00 11,474.17 5,868.56 |
| 2 | 143.02 6 | 51X100 1RR 1.5S-F-F-1UG .1171 AC | 2 | GILMAN, DEBRA J 2 ELY COURT METUCHEN, NJ 2 ELY CT. | 660 08840 R2 / 47 | 86,000 84,000 170,000 | | 170,000 | | | 1 | 0.00 10,830.70 5,539.45 |
| 3 | 143.02 8 | 58X100 2S-F-F-1UG .1331 AC | 2 | WOLFEL,DEBRA M 4 ELY COURT METUCHEN, NJ 4 ELY CT. | 660 08840 R2 / 47 | 88,400 148,700 237,100 | | 237,100 | | | 1 | 0.00 15,105.64 7,725.90 |
| 4 | 143.02 9 | 48X100 2SF1G .1102 AC | 2 | ENCHURA, RICHARD P. & MARYANN 158 PORTOFINO BLVD NEW SMYRNA BEACH, FL 6 ELY CT. | 32168 / | 86,300 73,400 159,700 | | 159,700 | | | 1 | 0.00 10,174.49 5,203.83 |
| 5 | 143.02 10 | 68X123 1.5SB1G 143.01,6.08 .1920 AC | 2 | SPITERY, JEFFREY C. & CRISTINA 119 SPRING ST METUCHEN, NJ 119 SPRING ST. | 08840 / 47 | 90,000 90,000 180,000 | | 180,000 | | | 1 | 0.00 11,467.80 5,865.30 |
| 6 | 143.02 11 | 40X126 1.5SB1G .1157 AC | 2 | SYMBER, GREG R & MARIAM Y 117 SPRING ST METUCHEN, NJ 117 SPRING ST. | 660 08840 R2 / 47 | 85,000 103,000 188,000 | | 188,000 | | | 1 | 0.00 11,913.77 6,093.40 |
| 7 | 143.02 12 | 46X128 1.5SB2G .1352 AC | 2 | ESPAILLAT, RUBEN D & CORTNEY 115 SPRING ST METUCHEN, NJ 115 SPRING ST. | 08840 R2 / 47 | 91,000 91,000 182,000 | | 182,000 | | | 1 | 0.00 11,595.22 5,930.47 |
| 8 | 143.02 13 | 80X149 2SB2G 14 .2736 AC | 2 | CHAUDRY, KASSIM & CAROLYN 25 CLIFFWOOD PLACE METUCHEN, NJ 25 CLIFFWOOD PL. | 2885 08840 R2 / | 114,400 92,200 206,600 | | 206,600 | | | 1 | 0.00 13,162.49 6,732.07 |
| 9 | 143.02 15 | 118X172 2SB2G 16,17 .4659 AC | 2 | NOMA, ELLIOT & LYDIA 21 CLIFFWOOD PL METUCHEN, NJ 21 CLIFFWOOD PL. | 08840 / | 152,000 210,000 362,000 | | 362,000 | | | 1 | 0.00 23,063.02 11,795.77 |
| 10 | 143.02 18 | 51 X 311 2S-B-2G 2046 SF :143.01,6.03,6.13 .3641 AC | 2 | BALLANTINE, MICKEY 15 CLIFFWOOD PL METUCHEN, NJ 15 CLIFFWOOD PL. | 660 08840 R2 / 47 | 115,000 165,000 280,000 | | 280,000 | | | 1 | 0.00 17,838.80 9,123.80 |
| 11 | 143.02 20 | 50X262 2S-B-L-2UG :143.01,6.04 .3007 AC | 2 | NICHOLAS, ANDREW S & CATHERINE A 13 CLIFFWOOD PL METUCHEN NJ 13 CLIFFWOOD PL. | 08840 R2 / 47 | 112,000 130,000 242,000 | | 242,000 | | | 1 | 0.00 15,417.82 7,885.57 |
| 12 | 143.02 21 | 50X190 AVG 2S-B-L-2UG 22.02 .2181 AC | 2 | FORD, PETER & ALISON M 11 CLIFFWOOD PL METUCHEN NJ 11 CLIFFWOOD PL. | 08840 R2 / 47 | 99,000 139,000 238,000 | | 238,000 | | | 1 | 0.00 15,162.98 7,755.23 |
| 13 | 143.02 22.01 | 50X150 1.5S-B-F-2UG .1722 AC | 2 | CARR, JAMES T & CAROL H 9 CLIFFWOOD PL METUCHEN NJ 9 CLIFFWOOD PL. | 08840 R2 / 47 | 96,400 95,500 191,900 | | 191,900 | | | 1 | 0.00 12,225.95 6,253.07 |
| 14 | 143.02 23 | 80X100 1.5S-B-F-1UG 24 .1837 AC | 2 | CALISH,BRETT & COLLEEN R 7 CLIFFWOOD PLACE METUCHEN, NJ 7 CLIFFWOOD PL. | 672 08840 R2 / 47 | 98,000 126,000 224,000 | | 224,000 | | | 1 | 0.00 14,271.04 7,299.04 |
| Page Totals | | | | | | 1,396,800 1,644,600 | 0 | 3,041,400 | | | | Block: 143.02 Lot: 23 |

| 1 | 2 | 3 | 4 | 5 | 6 | 7 | 8 | 9 | 10 | 11 | | |
|-------------|---|---|---------------|---|---|-------------------------------|---------------------------|----------------------|------------------------------|-------------------------|--------------|---|
| Line | Block No Lot No. Qualification Account # | Land Dimensions Building Description Additional Lots Acreage | Prop Class | Owner's Name Address City State Property Location | Billing Code Zip Code Zoning/Tax Map Pg | Value | Exemptions Code Amount | Net Taxable Value | Deductions Code No Owners | Special Tax Codes | Num Units | Deduction Amt 2022 Tax 2023 1st |
| | | | | | | Land Improvemnt Total | | | | | | |
| 1 | 143.02 25 | 74X100 1.5S-B-F 26 .1699 AC | 2 | INDIANI, CHIARA 3 CLIFFWOOD PLACE METUCHEN NJ 3 CLIFFWOOD PL. | 660 08840 R2 / 47 | 94,800 101,900 196,700 | | 196,700 | | | 1 | 0.00 12,531.76 6,409.47 |
| 2 | 144 8 C0001 | 38 X 124 2S AL L BIG .1082 AC | 2 | RAMAVARAPU, APURVA & MUPPIRALA, V 29 HALSEY ST METUCHEN, NJ 29 HALSEY ST. | 08840 / | 50,000 174,800 224,800 | | 224,800 | | | 1 | 0.00 17,507.52 8,753.76 |
| 3 | 144 8 C0002 | 38 X 124 2S AL L BIG .1082 AC | 2 | RAMAVARAPU, APURVA & MUPPIRALA, V 31 HALSEY DR METUCHEN, NJ 31 HALSEY ST | 08840 / | 50,000 174,800 224,800 | | 224,800 | | | | 0.00 11,136.52 5,568.26 |
| 4 | 144 8.01 | 50X126 1.5SF2G .1446 AC | 2 | BIANCO, BELEY-BIANCO, MICHELLE L 25 HALSEY ST METUCHEN, NJ 25 HALSEY ST. | 08840 / | 99,000 51,200 150,200 | | 150,200 | | | 1 | 0.00 9,569.24 4,894.27 |
| 5 | 144 13.01 C01 | 2S-F .0000 AC | 2 | SHRESTHA, BIKASH & GUPTA, MUKTA 21 HALSEY ST METUCHEN, NJ 21 HALSEY ST. | 08840 / | 100,000 175,000 275,000 | | 275,000 | | | | 0.00 17,520.25 8,960.88 |
| 6 | 144 13.01 C02 | 2S-F .0000 AC | 2 | PATEL, KINJAL R & SHARMA, YOGESH K 23 HALSEY ST METUCHEN, NJ 23 HALSEY ST. | 660 08840 / | 100,000 175,000 275,000 | | 275,000 | | | | 0.00 17,520.25 8,960.88 |
| 7 | 144 15.01 | 42X131 2S-B-0 .1263 AC | 2 | WYRTZEN, DAVID & KATEHOS, JENNIFER 19 HALSEY ST METUCHEN, NJ 19 HALSEY ST. | 660 08840 B3 / 48 | 70,100 55,600 125,700 | | 125,700 | | | 1 | 0.00 8,008.35 4,095.94 |
| 8 | 144 17 | 53X146 2.5SF1G .1776 AC | 4A | ARNOLT BROS., INC. 351 MAIN STREET METUCHEN, NJ 340 AMBOY AVE. | 08840 B3 / 48 | 88,500 83,500 172,000 | | 172,000 | | | 1 | 0.00 10,958.12 5,604.62 |
| 9 | 144 21 | 30072 SQ.FT. 2.5S- 13,600 SF 25 .6904 AC | 4A | 344 AMBOY LLC 228A PIERSON AVE EDISON, NJ 344 AMBOY AVE. | 660 08837 / | 288,000 512,000 800,000 | | 800,000 | | | 1 | 0.00 50,968.00 26,068.00 |
| 10 | 144 29 | 73X147 1SCB .2463 AC | 4A | RACEWAY REALTY LLC 1411 STELTON ROAD PISCATAWAY, NJ 262 LAKE AVE. | 85174 08854 / | 100,000 10,000 110,000 | | 110,000 | | | 1 | 0.00 7,008.10 3,584.35 |
| 11 | 144 34 | 50X101 2SF1G .1159 AC | 4A | NDK REALTY LLC 1411 STELTON RD PISCATAWAY, NJ 266 LAKE AVE. | 08854 / | 80,800 63,000 143,800 | | 143,800 | | | 1 | 0.00 9,161.50 4,685.72 |
| 12 | 144 35 | 47X208 2S-F-A 36.01 .2244 AC | 4A | RPB LAKE ASSOCIATES LLC 268 LAKE AVE METUCHEN, NJ 268 LAKE AVE. | 08840 / | 110,000 70,000 180,000 | | 180,000 | | | 1 | 0.00 11,467.80 5,865.30 |
| 13 | 144 36 | 40X213 1.5S-F-F-2UG .1956 AC | 2 | SANTAGADO, TOBI & ROBERT 272 LAKE AVE METUCHEN, NJ 272 LAKE AVE. | 08840 B3 / 48 | 70,000 162,000 232,000 | | 232,000 | | | 1 | 0.00 14,780.72 7,559.72 |
| 14 | 145 1 | 234X425 CEMETERY 2.2831 AC | 15E | BOROUGH OF METUCHEN 500 MAIN ST. METUCHEN, NJ MAIN ST. | 08840 / | 107,000 0 107,000 | | *Exempt* | | | 1 | 0.00 0.00 0.00 |
| Page Totals | | | | | | 1,301,200 1,808,800 | 0 | 3,110,000 | | | | Block: 145 Lot: 1 |

| 1 | 2 | 3 | 4 | 5 | 6 | 7 | 8 | 9 | 10 | 11 | | |
|-------------|---|---|---------------|---|---|-------------------------------|---------------------------|----------------------|------------------------------|-------------------------|--------------|---|
| Line | Block No Lot No. Qualification Account # | Land Dimensions Building Description Additional Lots Acreage | Prop Class | Owner's Name Address City State Property Location | Billing Code Zip Code Zoning/Tax Map Pg | Value | Exemptions Code Amount | Net Taxable Value | Deductions Code No Owners | Special Tax Codes | Num Units | Deduction Amt 2022 Tax 2023 1st |
| | | | | | | Land Improvemnt Total | | | | | | |
| 1 | 145 2 | 103X241 AVG DEMO'D 2021 .5699 AC | 1 | ARNOLT BROS. INC. 351 MAIN ST. METUCHEN, NJ 355 MAIN ST. | 08840 B3 / 48 | 200,000 0 200,000 | | 200,000 | | S01 | 1 | 0.00 13,222.00 6,757.00 |
| 2 | 145 6 | 68X249 DEMO 2022 .3887 AC | 1 | ARJESS CORP PO BOX 489 METUCHEN, NJ 349 MAIN ST. | 08840 B3 / 48 | 154,000 0 154,000 | | 154,000 | | S01 | 1 | 0.00 18,510.80 9,459.80 |
| 3 | 145 9 | 80X254 2SF2G&1SF .4665 AC | 4A | JESSEN, MARTIN A & NANCY PO BOX 489 METUCHEN, NJ 343 MAIN ST. | 08840 B3 / 48 | 149,800 73,800 223,600 | | 223,600 | | S01 | 1 | 0.00 14,782.20 7,554.33 |
| 4 | 145 13.01 | 61X258 2S-F-L .3613 AC | 4A | ARNOLT CONTRACTING INC. PO BOX 489 351 MAIN ST. METUCHEN, NJ 339 MAIN ST. | 08840 B3 / 48 | 110,000 190,000 300,000 | | 300,000 | | | 2 | 0.00 19,113.00 9,775.50 |
| 5 | 145 13.03 | 79X100 1S-F 4202 SQ.FT .1814 AC | 15F | FUGLE-HUMMER POST #65/AMER LEGION 17 CALVIN PL. METUCHEN, NJ 17 CALVIN PL. | 08840 / | 145,000 250,000 395,000 | | *Exempt* | | | 1 | 0.00 0.00 0.00 |
| 6 | 145 18.02 | 79X100 1S-CB-A 17.01 .1814 AC | 4A | VICTORIAN RESTORATION RENTALS, INC. 351 MAIN ST., PO BOX 489 METUCHEN, NJ 325-329 MAIN ST. | 08840 B3 / 48 | 103,000 333,000 436,000 | | 436,000 | | S01 | 1 | 0.00 28,823.96 14,730.26 |
| 7 | 145 18.03 | 209 X 80 AVG 2S-F-A,2S-F-A .3838 AC | 4A | VICTORIAN RESTORATION RENTALS, INC. PO BOX 489, 351 MAIN ST. METUCHEN, NJ 16-20 WERNIK PL. | 08840 B3 / 48 | 212,000 173,000 385,000 | | 385,000 | | | 1 | 0.00 24,528.35 12,545.23 |
| 8 | 145 21 | 54X133 2S-F-A-2UG .1649 AC | 4A | VICTORIAN RESTORATION RENTALS, INC. PO BOX 489- 351 MAIN ST. METUCHEN NJ 323 MAIN ST. | 08840 B3 / 48 | 98,000 48,000 146,000 | | 146,000 | | S01 | 1 | 0.00 9,652.06 4,932.61 |
| 9 | 145 23 | 87X142 3S-F-A .2836 AC | 4A | VICTORIAN RESTORATION RENTALS, INC. P.O. BOX 489, 351 MAIN ST METUCHEN, NJ 315 MAIN ST. | 08840 B3 / 48 | 131,000 63,000 194,000 | | 194,000 | | S01 | 1 | 0.00 12,825.34 6,554.29 |
| 10 | 145 27 | 118X155 2.5S-F-A .4199 AC | 4A | VICTORIAN RESTORATION RENTALS, INC. P.O. BOX 489, 351 MAIN ST METUCHEN, NJ 280 AMBOY AVE. | 08840 B3 / 48 | 234,000 87,000 321,000 | | 321,000 | | S01 | 1 | 0.00 21,221.31 10,844.99 |
| 11 | 145 34 | 92X245 2.5S-F-A .5174 AC | 4A | VICTORIAN RESTORATION RENTALS, INC. PO BOX 489, 351 MAIN ST. METUCHEN NJ 296 AMBOY AVE. | 08840 B3 / 48 | 168,000 93,000 261,000 | | 261,000 | | | 1 | 0.00 16,628.31 8,504.69 |
| 12 | 145 38 | 100X231 2S-F-A-1UG .5303 AC | 4A | VICTORIAN RESTORATION RENTALS, INC. 351 MAIN ST, P.O. BOX 489 METUCHEN, NJ 304 AMBOY AVE. | 08840 B3 / 48 | 246,600 97,400 344,000 | | 344,000 | | | 1 | 0.00 21,916.24 11,209.24 |
| 13 | 145 42.01 | 80X347 GARAGE .6373 AC | 4A | VICTORIAN RESTORATION RENTALS, INC. 351 MAIN ST., PO BOX 489 METUCHEN, NJ 320 AMBOY AVE. | 08840 B3 / 48 | 166,000 10,200 176,200 | | 176,200 | | | 1 | 0.00 19,495.26 9,971.01 |
| 14 | 145 42.03 | 119 X 305 2S-F-A, 2S-F-A .8332 AC | 4A | VICTORIAN RESTORATION RENTALS, INC. PO BOX 489, 351 MAIN ST. METUCHEN NJ 312 AMBOY AVE/32 WERNIK | 08840 B3 / 48 | 277,000 271,000 548,000 | | 548,000 | | | 1 | 0.00 34,913.08 17,856.58 |
| Page Totals | | | | | | 2,249,400 1,439,400 | 0 | 3,688,800 | | | | Block: 145 Lot: 42.03 |

| 1 | 2 | 3 | 4 | 5 | 6 | 7 | 8 | 9 | 10 | 11 | | |
|-------------|---|---|---------------|--|---|-------------------------------|---------------------------|----------------------|------------------------------|-------------------------|--------------|---|
| Line | Block No Lot No. Qualification Account # | Land Dimensions Building Description Additional Lots Acreage | Prop Class | Owner's Name Address City State Property Location | Billing Code Zip Code Zoning/Tax Map Pg | Value | Exemptions Code Amount | Net Taxable Value | Deductions Code No Owners | Special Tax Codes | Num Units | Deduction Amt 2022 Tax 2023 1st |
| | | | | | | Land Improvemnt Total | | | | | | |
| 1 | 145 50.01 | 66X131 IRR 2S-F-L-2UG .0000 AC | 2 | ASMAR, MILDRED L 16 HALSEY STREET METUCHEN, NJ 16 HALSEY ST. | 08840 B3 / 48 | 67,000 68,000 135,000 | | 135,000 | | | 1 | 0.00 8,600.85 4,398.98 |
| 2 | 145 50.02 | 40X105 2S-S-L-1UG .0964 AC | 2 | RIZZO, PETER & GRAJO, MELANIE 20 HALSEY ST METUCHEN, NJ 20 HALSEY ST. | 660 08840 B3 / M48 | 63,000 72,000 135,000 | | 135,000 | | | 1 | 0.00 8,600.85 4,398.98 |
| 3 | 145 50.03 | 37X105 2S-F-L-1UG .0892 AC | 2 | BUSHEY, ANN M & RUSSELL, DONALD K 22 HALSEY ST METUCHEN, NJ 22 HALSEY ST. | 08840 B3 / 48 | 61,000 55,000 116,000 | | 116,000 | | | 1 | 0.00 7,861.82 4,015.59 |
| 4 | 145 50.05 | 82X152 AVG 3S-F-L .2861 AC | 4A | VICTORIAN RESTORATION RENTALS INC 351 MAIN ST. P.O. BOX 489 METUCHEN NJ 328 AMBOY AVE. | 08840 B3 / 48 | 94,600 146,800 241,400 | | 241,400 | | | 1 | 0.00 15,379.59 7,866.02 |
| 5 | 145 51 | 50X113 2SF1G .1297 AC | 2 | PALEJA, ROHIT D & HEENA R 330 AMBOY AVE METUCHEN, NJ 330 AMBOY AVE. | 08840 / | 76,000 60,000 136,000 | | 136,000 | | | 1 | 0.00 8,664.56 4,431.56 |
| 6 | 145 52 | 55X100 1.5S-F-F-1UG .1263 AC | 2 | GLASER, KATHRYN M. 14 HALSEY ST. METUCHEN, NJ 14 HALSEY ST. | 08840 B3 / 0048 | 58,000 62,000 120,000 | | 120,000 | | | 1 | 0.00 7,645.20 3,910.20 |
| 7 | 145 78 | 5.28 AC PARKING LOT 5.2800 AC | 15C | METUCHEN PARKING AUTHORITY 25 PEARL ST METUCHEN NJ CALVIN PL & CORNELL ST | 08840 / | 264,000 25,000 289,000 | | *Exempt* | | | 1 | 0.00 0.00 0.00 |
| 8 | 145 85 | 82X101 DEMO 2022 86,87,88 .1901 AC | 1 | ARJESS CORP PO BOX 489 METUCHEN NJ 15 CALVIN PL. | 08840 B3 / 48 | 107,000 0 107,000 | | 107,000 | | | 1 | 0.00 9,237.95 4,724.83 |
| 9 | 145 89 | 60X100 DEMO'D 2021 90,91 .1377 AC | 1 | ARJESS CORP PO BOX 489 METUCHEN NJ CALVIN PL. | 08840 B3 / 48 | 100,000 0 100,000 | | 100,000 | | | 1 | 0.00 6,371.00 3,258.50 |
| 10 | 145 92 | 60X100 93, 94 .1377 AC | 1 | ARNOLT BROS., INC. PO BOX 489 METUCHEN, NJ 7 CALVIN PL. | 08840 B3 / 48 | 72,000 0 72,000 | | 72,000 | | | 1 | 0.00 7,645.20 3,910.20 |
| 11 | 145 95 | 80X100 2SCB 3690 SQ.FT 96.01,96.02,97,98 .1837 AC | 15D | WESTERHOFF FAMILY FOUNDATION INC 4116 FELLOWSHIP ROAD BASKING RIDGE, NJ 5 CALVIN PL. | 07920 B3 / 48 | 73,600 370,000 443,600 | | *Exempt* | | | 1 | 0.00 28,261.76 14,130.88 |
| 12 | 145 99 | 54X100 AVG OFFICE 100 .1240 AC | 4A | BRIGGS, KRISTIN M & CAMERA, MARK A 3 CALVIN PL METUCHEN, NJ 3 CALVIN PL. | 2885 08840 B3 / 48 | 70,000 60,000 130,000 | | 130,000 | | | 1 | 0.00 8,282.30 4,236.05 |
| 13 | 146 1 | 201X169 2S-4UG .7798 AC | 4A | FLYNN PROPERTIES LLC 424 EAST AVE PERTH AMBOY, NJ 319 AMBOY AVE. | 660 08861 B3 / 49 | 450,000 250,000 700,000 | | 700,000 | | S01 | 1 | 0.00 46,277.00 23,649.50 |
| 14 | 146 9 | 111X142 .3618 AC | 4A | CARM STAKEL ASSOC LTD C/O SOMERSET 3322 RT 22 WEST STE #1106 BRANCHBURG, NJ 331 AMBOY AVE | 08876 / | 162,200 9,400 171,600 | | 171,600 | | S01 | 1 | 0.00 11,344.48 5,797.51 |
| Page Totals | | | | | | 1,380,800 783,200 | 0 | 2,164,000 | | | | Block: 146 Lot: 9 |

| 1 | 2 | 3 | 4 | 5 | 6 | 7 | 8 | 9 | 10 | 11 | | |
|-------------|---|---|---------------|--|---|-------------------------------|---------------------------|----------------------|------------------------------|-------------------------|--------------|---|
| Line | Block No Lot No. Qualification Account # | Land Dimensions Building Description Additional Lots Acreage | Prop Class | Owner's Name Address City State Property Location | Billing Code Zip Code Zoning/Tax Map Pg | Value | Exemptions Code Amount | Net Taxable Value | Deductions Code No Owners | Special Tax Codes | Num Units | Deduction Amt 2022 Tax 2023 1st |
| | | | | | | Land Improvemnt Total | | | | | | |
| 1 | 146 13 | 161X124 SIGNS .4583 AC | 4A | CARM STAKEL ASSOC LTD C/O SOMERSET 3322 RT 22 WEST STE #1106 BRANCHBURG, NJ 339 AMBOY AVE | 08876 / | 157,000 88,000 245,000 | | 245,000 | | S01 | 1 | 0.00 16,196.95 8,277.33 |
| 2 | 146 17 | 204X95 1SSCB&1SF .4449 AC | 4A | CARM STAKEL ASSOC LTD C/O SOMERSET 3322 RT 22 WEST STE #1106 BRANCHBURG, NJ 359 AMBOY AVE | 08876 B3 / 48 | 141,000 349,000 490,000 | | 490,000 | | S01 | 1 | 0.00 32,393.90 16,554.65 |
| 3 | 147 2 | 22010 SQ.FT. 2SF3G 3760SF .5053 AC | 2 | BENEDICT,TODD H & LUCKUS-BENEDICT,S 79 GRAHAM AVE METUCHEN, NJ 79 GRAHAM AVE. | 660 08840 / | 167,000 203,000 370,000 | | 370,000 | | | 1 | 0.00 23,572.70 12,056.45 |
| 4 | 147 3 | 100X75 2SF1G .1722 AC | 2 | GULATI, HARSH & KHANNA, SAKSHI 73 GRAHAM AVE METUCHEN, NJ 73 GRAHAM AVE. | 660 08840 R1 / 49 | 102,000 147,300 249,300 | | 249,300 | | | 1 | 0.00 15,481.53 7,918.16 |
| 5 | 147 4 | 77X100 1.5SF1G 1916 SF .1768 AC | 2 | HASSETT, ROBERT F, JR & SMARDA 48 SPRING ST METUCHEN, NJ 48 SPRING ST. | 660 08840 / M49 | 102,000 120,000 222,000 | | 222,000 | | | 1 | 0.00 14,143.62 7,233.87 |
| 6 | 147 8 | 65X200 2SF2G .2984 AC | 2 | RAMISCH, RITA BROWN 52 SPRING ST. METUCHEN, NJ 52 SPRING ST. | 08840 / | 111,400 83,600 195,000 | | 195,000 | | | 1 | 0.00 12,423.45 6,354.08 |
| 7 | 147 11 | 101X246 2SF2G .5704 AC | 2 | WHEELER, DOUGLAS A & MARGO B 62 SPRING ST METUCHEN, NJ 62 SPRING ST. | 08840 R1 / | 130,000 160,000 290,000 | | 290,000 | | | 1 | 0.00 18,475.90 9,449.65 |
| 8 | 147 15 | 110X315 2SUH DG2 3795SF .7955 AC | 2 | BOURGEOIS, ROBERT & LAURA 68 SPRING STREET, METUCHEN, NJ 68 SPRING ST. | 660 08840 R1 / 49 | 135,000 300,000 435,000 | | 435,000 | | | 1 | 0.00 27,713.85 14,174.48 |
| 9 | 147 20 | 74X200 2S-F-L-2UG .3398 AC | 2 | PLUNKETT, MICHAEL & VICTORIA 76 SPRING ST METUCHEN, NJ 76 SPRING ST. | 672 08840 / | 126,900 113,600 240,500 | | 240,500 | | | 1 | 0.00 15,322.26 7,836.70 |
| 10 | 147 26 | 200X117 2SF2G 30 .5372 AC | 2 | WOLFF, RICHARD & SHIRLEY 82 SPRING ST. METUCHEN, N.J. 82 SPRING ST. | 08840 R1 / | 150,000 230,000 380,000 | | 380,000 | | | 1 | 0.00 24,209.80 12,382.30 |
| 11 | 147 32 | 100X190 2S-F-L-2UG 32.01 .4362 AC | 2 | BALCEREK, STANISLAW & KRZYSTYNA 216 LAKE AVE. METUCHEN, NJ 216 LAKE AVE. | 08840 R2 / M49 | 122,100 102,900 225,000 | | 225,000 | | | 1 | 0.00 14,334.75 7,331.63 |
| 12 | 147 34 | 15,028 SQ.FT. 2S-F-CL 3567 SF 38 .0003 AC | 2 | LAM, CHEUNG Y & CHENG, CHIU 224 LAKE AVE METUCHEN, NJ 224 LAKE AVE. | 08840 R1 / 49 | 100,000 230,000 330,000 | | 330,000 | | | 1 | 0.00 21,024.30 10,753.05 |
| 13 | 148 3 | 35X205 VACANT LAND .1647 AC | 1 | K & W REALTY LLC 291 MAIN ST. METUCHEN, NJ 88 GRAHAM AVE. | 08840 / | 90,000 0 90,000 | | 90,000 | | | 1 | 0.00 5,733.90 2,932.65 |
| 14 | 148 4 | 47X150 2SCB2G .1618 AC | 4A | SBRILLI, JR, FRED A & SBRILLI, C F 7207 WESTOVER WAY SOMERSET, NJ 303 AMBOY AVE. | 08873 / | 101,500 95,100 196,600 | | 196,600 | | S01 | 1 | 0.00 12,997.23 6,642.14 |
| Page Totals | | | | | | 1,735,900 2,222,500 | 0 | 3,958,400 | | | | Block: 148 Lot: 4 |

| 1 | 2 | 3 | 4 | 5 | 6 | 7 | 8 | 9 | 10 | 11 | | |
|-------------|---|---|---------------|--|---|-------------------------------|---------------------------|----------------------|------------------------------|-------------------------|--------------|---|
| Line | Block No Lot No. Qualification Account # | Land Dimensions Building Description Additional Lots Acreage | Prop Class | Owner's Name Address City State Property Location | Billing Code Zip Code Zoning/Tax Map Pg | Value | Exemptions Code Amount | Net Taxable Value | Deductions Code No Owners | Special Tax Codes | Num Units | Deduction Amt 2022 Tax 2023 1st |
| | | | | | | Land Improvemnt Total | | | | | | |
| 1 | 148 6 | 93X150 PARKING LOT 8 .3202 AC | 4A | SKS METUCHEN REALTY LLC 326 MAIN ST METUCHEN, NJ AMBOY AVE. | 08840 / B3 / 49 | 135,000 15,000 150,000 | | 150,000 | | S01 | 1 | 0.00 9,916.50 5,067.75 |
| 2 | 148 10.02 | 100X148 1SCB 12,10.01 .3398 AC | 4A | 287 AMBOY AVENUE LLC 1125 OCEAN AVE LAKEWOOD, NJ 287 AMBOY AVE. | 08701 / / | 195,000 166,000 361,000 | | 361,000 | | S01 | 1 | 0.00 23,865.71 12,196.39 |
| 3 | 148 14 | 77X107 3SF&1SCB .1891 AC | 4A | K & W REALTY LLC 291 MAIN ST. METUCHEN, NJ 289 MAIN ST. | 08840 / / | 147,000 273,000 420,000 | | 420,000 | | S01 | 1 | 0.00 27,766.20 14,189.70 |
| 4 | 148 17 | 47X96 1SB .1036 AC | 4A | K & W REALTY LLC 291 MAIN ST. METUCHEN, NJ 287 MAIN ST. | 08840 / / | 83,000 26,000 109,000 | | 109,000 | | S01 | 1 | 0.00 7,205.99 3,682.57 |
| 5 | 148 19 | 84X112 IRR 2S-F-A-2UG 21 .0000 AC | 4A | K & W REALTY LLC 291 MAIN ST. METUCHEN, NJ 283 MAIN ST. | 08840 / B3 / 49 | 126,000 124,000 250,000 | | 250,000 | | S01 | 1 | 0.00 16,527.50 8,446.25 |
| 6 | 148.01 1 | 113X100 AVG 2SFL2UG 3664 SF .2594 AC | 2 | ROBERTS, JOSEPH W. & CAROLYN A. 68 GRAHAM AVE. METUCHEN NJ 68 GRAHAM AVE. | 660 08840 R1 / 49 | 117,800 223,200 341,000 | | 341,000 | | | 1 | 0.00 21,725.11 11,111.49 |
| 7 | 149 1.01 | 85X174 2SF2G .3395 AC | 2 | CHAMBERLAIN, JOHN A & REBECCA 31 GRAHAM AVE METUCHEN NJ 31 GRAHAM AVE. | 08840 / / | 127,100 127,200 254,300 | | 254,300 | | | 1 | 0.00 16,201.45 8,286.37 |
| 8 | 149 1.02 | 50X203, 75X155 AVG 2S-B-L-3UG,1.5S 9.01,9.02,11.01, .0000 AC | 2 | SWEATMAN, JOHN & ELIZABETH 24 FRANKLIN PLACE METUCHEN, NJ 24 FRANKLYN PL. | 660 08840 R1 / 50 | 140,900 136,300 277,200 | | 277,200 | | | 1 | 0.00 17,660.41 9,032.57 |
| 9 | 149 13.01 | 77X203 2S-F-L-2AG 13.02 .3588 AC | 2 | LEASE, STANLEY E & JUNE 28 FRANKLYN PL. METUCHEN, NJ 28 FRANKLYN PL. | 08840 / R1 / 50 | 130,000 223,000 353,000 | | 353,000 | W1 1 | | 1 | 250.00 22,239.63 11,377.51 |
| 10 | 149 15 | 1.75AC THOMAS PARK 1.7500 AC | 15C | BOROUGH OF METUCHEN 500 MAIN ST. METUCHEN, NJ LAKE AVE. | 08840 / / | 350,000 0 350,000 | | *Exempt* | | | 1 | 0.00 0.00 0.00 |
| 11 | 149 36 2022SQFT | 77X120 2SF2G .2121 AC | 2 | LEU, FRANK 83 SPRING ST METUCHEN, NJ 83 SPRING ST. | 660 08840 / | 110,000 101,100 211,100 | | 211,100 | | | 1 | 0.00 13,449.18 6,878.69 |
| 12 | 149 37 | 60X135 1S-S-R .1860 AC | 2 | RICE, GERALD D 77 SPRING ST METUCHEN, NJ 77 SPRING ST. | 08840 / R1 / 50 | 101,000 45,000 146,000 | | 146,000 | | | 1 | 0.00 9,301.66 4,757.41 |
| 13 | 149 41 | 50X150 1.5SF1G .1722 AC | 2 | DECIBUS, LISA A. & O'HARE, DANIEL J 73 SPRING STREET METUCHEN, NJ 73 SPRING ST. | 08840 / / | 96,100 78,900 175,000 | | 175,000 | | | 1 | 0.00 11,149.25 5,702.38 |
| 14 | 149 43 | 50X150 2S-F-CL 2866 SF .1722 AC | 2 | MATTHEWS,BRIAN & FANNING,CHRISTINE 71 SPRING ST METUCHEN, NJ 71 SPRING ST. | 660 08840 / | 100,000 240,000 340,000 | | 340,000 | | | 1 | 0.00 21,661.40 11,078.90 |
| Page Totals | | | | W1 250 | | 1,608,900 1,778,700 | 0 | 3,387,600 | | | | Block: 149 Lot: 43 |

| 1 | 2 | 3 | 4 | 5 | 6 | 7 | 8 | 9 | 10 | 11 | | |
|-------------|---|---|---------------|--|---|---------------------------------|---------------------------|----------------------|------------------------------|-------------------------|--------------|---|
| Line | Block No Lot No. Qualification Account # | Land Dimensions Building Description Additional Lots Acreage | Prop Class | Owner's Name Address City State Property Location | Billing Code Zip Code Zoning/Tax Map Pg | Value | Exemptions Code Amount | Net Taxable Value | Deductions Code No Owners | Special Tax Codes | Num Units | Deduction Amt 2022 Tax 2023 1st |
| | | | | | | Land Improvemnt Total | | | | | | |
| 1 | 149 45 | 52X150 2SAVSB2387SF .1791 AC | 2 | RIVERA, JAIMMIE & BARBARA 67 SPRING ST. METUCHEN, NJ 67 SPRING ST. | 672 08840 R1 / 50 | 100,000 133,000 233,000 | | 233,000 | | | 1 | 0.00 14,844.43 7,592.31 |
| 2 | 149 47.01 | 67X171 2S-F-L 3275 .2630 AC | 2 | HONIG, RACHAEL & ELIEZER 63 SPRING ST METUCHEN, NJ 63 SPRING ST. | 660 08840 R2 / M50 | 128,000 173,000 301,000 | | 301,000 | | | 1 | 0.00 19,176.71 9,808.09 |
| 3 | 149 51 | 145X128 2S-F-CL .4261 AC | 2 | KOHL, JEFFREY & JENNIFER 59 GRAHAM AVE. METUCHEN, NJ 59 GRAHAM AVE. | 08840 R1 / 50 | 215,000 302,500 517,500 | | 517,500 | | | 1 | 0.00 32,969.93 16,862.75 |
| 4 | 149 51.01 | 75X145 2SF2G 3370SF .2497 AC | 2 | VARMA, SANDEEP & JYOTI 57 SPRING ST METUCHEN, NJ 57 SPRING ST. | 08840 R1 / 50 | 118,000 258,000 376,000 | | 376,000 | | | 1 | 0.00 23,954.96 12,251.96 |
| 5 | 149 51.02 | 75X203 AVG 2SF2G 3774 SF 67.02 .3495 AC | 2 | MEEHAN, JAMES L & KRISTEN D 51 GRAHAM AVE METUCHEN, NJ 51 GRAHAM AVE. | 660 08840 R1 / 50 | 130,000 272,000 402,000 | | 402,000 | | | 1 | 0.00 25,611.42 13,099.17 |
| 6 | 149 52 | 95X220 50X65 1SB2G 47.02 .2772 AC | 2 | BENDERLY, DAN E. & O'DONNELL MARY 61 SPRING STREET METUCHEN, NJ 61 SPRING ST. | 08840 R2 / M50 | 138,800 146,800 285,600 | | 285,600 | | | 1 | 0.00 18,195.58 9,306.28 |
| 7 | 149 67.01 | 120X175 2SF2G .4821 AC | 2 | WADE, GARY MARK & REENA KHANNA 43 GRAHAM AVE METUCHEN, NJ 43 GRAHAM AVE. | 660 08840 / | 140,000 193,000 333,000 | | 333,000 | | | 1 | 0.00 21,215.43 10,850.81 |
| 8 | 150 1.01 | 100X110 2S-F-L 61.01 .2525 AC | 2 | FALZON, ANDREW & LILIANA 1 GRAHAM AVE. METUCHEN, NJ 1 GRAHAM AVE. | 660 08840 R1 / 50 | 113,000 160,000 273,000 | | 273,000 | | | 1 | 0.00 17,392.83 8,895.71 |
| 9 | 150 1.02 | 60X125 AVG 1S-F-R-3UG 7.01,59.02,61.02 .1722 AC | 2 | LINDEMANN,DAWN S &THEODORE &RICHARD 44 HIGH ST METUCHEN, NJ 44 HIGH ST. | 08840 R1 / 50 | 95,000 97,000 192,000 | | 192,000 | | | 1 | 0.00 12,232.32 6,256.32 |
| 10 | 150 7 | 80X150 2S-CL1G 2573 9 .2755 AC | 2 | 56 HIGH ST 56 HIGH STREET METUCHEN, NJ 56 HIGH ST. | 660 08840 R1 / 50 | 120,200 84,800 205,000 | | 205,000 | | | 1 | 0.00 13,060.55 6,679.93 |
| 11 | 150 11 | 90X150 2S-F-L 13 .3099 AC | 2 | SCHWARTZ, JACALYN 60 HIGH ST METUCHEN, NJ 60 HIGH ST. | 08840 R2 / 50 | 125,000 105,000 230,000 | | 230,000 | | | 1 | 0.00 14,653.30 7,494.55 |
| 12 | 150 16 | 100X150 2SF1G 17 .3444 AC | 2 | DECIBUS, HAZEL 64 HIGH ST METUCHEN NJ 64 HIGH ST. | 08840 / | 127,000 100,000 227,000 | | 227,000 | W1 1 | | 1 | 250.00 14,212.17 7,271.80 |
| 13 | 150 20 | 80X150 2SF2G .2755 AC | 2 | PERSELLS, JOSEPH N & ELAINE A 68 HIGH ST METUCHEN, NJ 68 HIGH ST. | 660 08840 / | 120,200 189,800 310,000 | | 310,000 | | | 1 | 0.00 19,750.10 10,101.35 |
| 14 | 150 22 | 142X305 CHURCH/PARSONAG 15D 24,26,28,30,33 .9943 AC | 15D | REFORMED CHURCH OF METUCHEN 150 LAKE AVE METUCHEN NJ 150 LAKE AVE. | 08840 R1 / 50 | 275,000 775,000 1,050,000 | | *Exempt* | | | 1 | 0.00 0.00 0.00 |
| Page Totals | | | | | | 1,670,200 2,214,900 | 0 | 3,885,100 | | | | Block: 150 Lot: 22 |

| 1 | 2 | 3 | 4 | 5 | 6 | 7 | 8 | 9 | 10 | 11 | | |
|-------------|---|---|---------------|---|---|-------------------------------|---------------------------|----------------------|------------------------------|-------------------------|--------------|---|
| Line | Block No Lot No. Qualification Account # | Land Dimensions Building Description Additional Lots Acreage | Prop Class | Owner's Name Address City State Property Location | Billing Code Zip Code Zoning/Tax Map Pg | Value | Exemptions Code Amount | Net Taxable Value | Deductions Code No Owners | Special Tax Codes | Num Units | Deduction Amt 2022 Tax 2023 1st |
| | | | | | | Land Improvemnt Total | | | | | | |
| 1 | 150 35 | 100X154 2SF2G 37 .3535 AC | 2 | GRANHOLM, DORIS C 39 FRANKLYN PL. METUCHEN, NJ 39 FRANKLYN PL. | 08840 / | 130,000 115,000 245,000 | | 245,000 | | | 1 | 0.00 15,608.95 7,983.33 |
| 2 | 150 39.01 | 85X153 2S-B-L-1UG 41 .2986 AC | 2 | STOLARSKI, CRAIG & BETTY 35 FRANKLYN PLACE METUCHEN, NJ 35 FRANKLYN PL. | 660 08840 R1 / 50 | 118,100 145,900 264,000 | | 264,000 | | | 1 | 0.00 16,819.44 8,602.44 |
| 3 | 150 43.01 | 75X153 2S-F-CL 3963 SF .2634 AC | 2 | CARR, DOROTHY A 31 FRANKLYN PL METUCHEN, NJ 31 FRANKLYN PLACE | 08840 R1 / 50 | 120,000 246,000 366,000 | | 366,000 | | | 1 | 0.00 23,317.86 11,926.11 |
| 4 | 150 45 2414SQFT | 78X152 2S-F-L-2AG 47.01 .2722 AC | 2 | WALDRON, JR, WILLIAM F & ELIZABETH M 23 FRANKLYN PL METUCHEN, NJ 23 FRANKLYN PL. | 660 08840 R1 / 50 | 119,500 120,500 240,000 | | 240,000 | | | 1 | 0.00 15,290.40 7,820.40 |
| 5 | 150 47.02 | 75X152 2S-CB-RR-2UG 49 .2617 AC | 2 | BOLTON LIVING TRUST 15 FRANKLYN PL METUCHEN, NJ 15 FRANKLYN PL. | 08840 R1 / 50 | 110,000 97,000 207,000 | | 207,000 | V1 1 | | 1 | 250.00 12,937.97 6,620.10 |
| 6 | 150 51 | 100X150 2SFL1AG 3334SF 55.01 .3444 AC | 2 | KORNITAS, MICHAEL D. & DARCY A. 23 GRAHAM AVENUE METUCHEN, NJ 23 GRAHAM AVE. | 660 08840 R1 / 50 | 127,000 173,000 300,000 | | 300,000 | | | 1 | 0.00 19,113.00 9,775.50 |
| 7 | 150 55.02 | 100X150 AVG 1.5S-F-F-2AG 57,59.01 .3444 AC | 2 | KACANI, NOEL A 15 GRAHAM AVE METUCHEN NJ 15 GRAHAM AVE. | 08840 R1 / 50 | 127,200 114,300 241,500 | | 241,500 | | | 1 | 0.00 15,385.97 7,869.29 |
| 8 | 151 1 | 53X149 2SF1G 2465 SF .1813 AC | 2 | HICKEY, JOHN P, III & TANYA 259 MAIN ST METUCHEN, NJ 259 MAIN ST. | 08840 R2 / M50 | 102,000 131,000 233,000 | | 233,000 | | | 1 | 0.00 14,844.43 7,592.31 |
| 9 | 151 3 | 118X149 2SF2G 2020 SF 5 .4036 AC | 4A | 118 SMOKE RISE DRIVE ASSOC LLC 251 MAIN ST METUCHEN, NJ 251 MAIN ST | 08840 / | 235,000 90,000 325,000 | | 325,000 | | | 1 | 0.00 20,705.75 10,590.13 |
| 10 | 151 8 | 65X155 2S-F-L 2043 SF .2313 AC | 4A | 247 MANAGEMENT LLC 247 MAIN ST METUCHEN, NJ 247 MAIN ST. | 08840 / | 127,000 88,000 215,000 | | 215,000 | | | 1 | 0.00 13,697.65 7,005.78 |
| 11 | 151 11 | 50X148 2S-F-L .1699 AC | 2 | YANG, CHIHYA 243 MAIN ST METUCHEN, NJ 243 MAIN ST. | 08840 R2 / 50 | 111,000 110,000 221,000 | | 221,000 | | | 1 | 0.00 14,079.91 7,201.29 |
| 12 | 151 13 | 51X148 2S-F-L-2UG .1733 AC | 2 | KUCHAR, DAVID & EILEEN 239 MAIN ST. METUCHEN, N.J. 239 MAIN ST. | 08840 R2 / 50 | 79,000 85,100 164,100 | | 164,100 | | | 1 | 0.00 10,454.81 5,347.20 |
| 13 | 151 15.01 | 7247 SQ.FT. 2S-F-CL .1664 AC | 2 | MALONEY, KEVIN M & VENDA PORTER 235 MAIN ST METUCHEN, NJ 235 MAIN ST. | 6225 08840 / | 100,000 215,000 315,000 | | 315,000 | | | 1 | 0.00 20,068.65 10,264.28 |
| 14 | 151 17.01 | 7216 SQ.FT. 2S-F-CL .1657 AC | 2 | PAUDEL, SULAV & SHRESTHA, SHAILAZA 231 MAIN ST METUCHEN, NJ 231 MAIN ST. | 08840 / | 100,000 200,000 300,000 | | 300,000 | | | 1 | 0.00 19,113.00 9,775.50 |
| Page Totals | | | | V1 250 | | 1,705,800 1,930,800 | 0 | 3,636,600 | | | | Block: 151 Lot: 17.01 |

| 1 | 2 | 3 | 4 | 5 | 6 | 7 | 8 | 9 | 10 | 11 | | |
|-------------|---|---|---------------|---|---|-------------------------------|---------------------------|----------------------|------------------------------|-------------------------|--------------|---|
| Line | Block No Lot No. Qualification Account # | Land Dimensions Building Description Additional Lots Acreage | Prop Class | Owner's Name Address City State Property Location | Billing Code Zip Code Zoning/Tax Map Pg | Value | Exemptions Code Amount | Net Taxable Value | Deductions Code No Owners | Special Tax Codes | Num Units | Deduction Amt 2022 Tax 2023 1st |
| | | | | | | Land Improvemnt Total | | | | | | |
| 1 | 151 19 | 50X147 2SF&1SF .1687 AC | 2 | ZHANG, WEI QUN & KWOK, SAI MAN 227 MAIN ST METUCHEN, NJ 227 MAIN ST. | 660 08840 R2 / 50 | 87,000 57,800 144,800 | | 144,800 | | | 1 | 0.00 9,225.21 4,718.31 |
| 2 | 151 21 | 50X147 2S-F-L-2UG .1687 AC | 2 | PATEL, KAMAL 223 MAIN ST METUCHEN, NJ 223 MAIN ST. | 660 08840 R2 / 50 | 80,000 130,000 210,000 | | 210,000 | | | 1 | 0.00 13,379.10 6,842.85 |
| 3 | 151 23 | 50X147 2SF1G .1687 AC | 2 | AHMED, KAWSAR & MARICIA 219 MAIN ST METUCHEN, NJ 219 MAIN ST. | 660 08840 / | 78,300 54,500 132,800 | | 132,800 | | | 1 | 0.00 8,460.69 4,327.29 |
| 4 | 151 25 | 50X146 2SF1G .1676 AC | 2 | EURO PROPERTIES LLC 236 GRAND VIEW AVENUE NORTH CALDWELL NJ 215 MAIN ST. | 660 07006 / | 90,000 60,000 150,000 | | 150,000 | | | 1 | 0.00 9,556.50 4,887.75 |
| 5 | 151 27 | 51X100 2.5SF .1171 AC | 2 | SCIAHETANO, RAYMOND V 211 MAIN STREET METUCHEN, NJ 211 MAIN ST. | 08840 R2 / 50 | 75,400 72,100 147,500 | | 147,500 | | | 1 | 0.00 9,397.23 4,806.30 |
| 6 | 151 27.01 | 43X108 1S-CB-A .1066 AC | 4A | QURESHI, ASGHER ALI 236 GRANDVIEW AVE N CALDWELL NJ 205,207,209 MAIN ST. | 07006 B2 / 50 | 75,000 105,000 180,000 | | 180,000 | | | 1 | 0.00 11,467.80 5,865.30 |
| 7 | 151 27.02 | 54X133 2S-F-X-4UG .1649 AC | 2 | GERS, JOHN F & GREGORY 12 HIGH ST METUCHEN, NJ 12,14 HIGH ST. | 08840 R2 / 50 | 72,200 96,200 168,400 | | 168,400 | | | 1 | 0.00 10,728.76 5,487.31 |
| 8 | 151 27.03 | 44X120 1S-CB- 4809 SF .1212 AC | 4A | JONA PROPERTIES LLC 36 GALLANT FOX RD TINTON FALLS, NJ 203 MAIN ST. | 660 07724 B2 / 50 | 79,000 300,000 379,000 | | 379,000 | | | 1 | 0.00 24,146.09 12,349.72 |
| 9 | 151 34 | 115X154 2S-B-2G 4026 SF 40 .4066 AC | 2 | BOUCHER, MATTHEW & REBECCA 2 GRAHAM AVE. METUCHEN, NJ 2 GRAHAM AVE. | 08840 / 50 | 135,000 173,000 308,000 | | 308,000 | | | 1 | 0.00 19,622.68 10,036.18 |
| 10 | 151 39 | 86X152 2S-F-L-2UG .3001 AC | 2 | PAHIRA, KEITH & JOAN 16 GRAHAM AVE METUCHEN NJ 16 GRAHAM AVE. | 660 08840 R1 / 50 | 123,000 117,000 240,000 | | 240,000 | | | 1 | 0.00 15,290.40 7,820.40 |
| 11 | 151 42 | 85X152 2SST2G .2966 AC | 2 | LUNT, STEVEN J. & MERRILL B. 20 GRAHAM AVE METUCHEN, NJ 20 GRAHAM AVE. | 2885 08840 R1 / 50 | 124,000 160,000 284,000 | | 284,000 | | | 1 | 0.00 18,093.64 9,254.14 |
| 12 | 151 45 | 60X153 2SF2G .2107 AC | 2 | BROWN, GREGORY 28 GRAHAM AVE METUCHEN, NJ 28 GRAHAM AVE. | 08840 / | 100,000 250,000 350,000 | | 350,000 | | | 1 | 0.00 22,298.50 11,404.75 |
| 13 | 151 48 | 70X154 2SF1G .2475 AC | 2 | MCCABE, KEVIN & LAURIE 32 GRAHAM AVE METUCHEN, NJ 32 GRAHAM AVE. | 660 08840 / | 115,000 170,600 285,600 | | 285,600 | | | 1 | 0.00 18,195.59 9,276.65 |
| 14 | 151 51 | 115X156 2.5SF2G&2SF2G .4118 AC | 2 | APOSTOLOPOULOS, SOTIRIOS 36 GRAHAM AVE. METUCHEN, NJ 36 GRAHAM AVE. | 08840 / | 135,000 195,000 330,000 | | 330,000 | | | 1 | 0.00 21,024.30 10,753.05 |
| Page Totals | | | | | | 1,368,900 1,941,200 | 0 | 3,310,100 | | | | Block: 151 Lot: 51 |

| 1 | 2 | 3 | | 4 | | | 5 | 6 | 7 | 8 | 9 | 10 | 11 |
|-------------|---|---|---------------|---|---|-----------------------------------|---------------------------|----------------------|------------------------------|-------------------------|--------------|---|----|
| Line | Block No Lot No. Qualification Account # | Land Dimensions Building Description Additional Lots Acreage | Prop Class | Owner's Name Address City State Property Location | Billing Code Zip Code Zoning/Tax Map Pg | Value | Exemptions Code Amount | Net Taxable Value | Deductions Code No Owners | Special Tax Codes | Num Units | Deduction Amt 2022 Tax 2023 1st | |
| | | | | | | Land Improvemnt Total | | | | | | | |
| 1 | 151 54 | 148X158 2S-F-L-1UG .5368 AC | 2 | JESSEN, NANCY E 48 GRAHAM AVE METUCHEN NJ 48 GRAHAM AVE. | 08840 R1 / 50 | 146,000 269,000 415,000 | | 415,000 | | | 1 | 0.00 26,439.65 13,522.78 | |
| 2 | 151 54.02 | 100X159 3SF1G .3650 AC | 2 | DERMODY, JAMES & SUSAN 60 GRAHAM AVE METUCHEN, NJ 60 GRAHAM AVE. | 08840 / | 129,300 119,200 248,500 | | 248,500 | | | 1 | 0.00 15,831.94 8,097.38 | |
| 3 | 152 24.02 | 1.64AC 1S-M-B,1S-M-B 24.03 1.6400 AC | 4B | 335 HIGH STREET LLC 335 HIGH ST METUCHEN, NJ 335 HIGH ST. | 08840 LI / 0051 | 238,000 372,000 610,000 | | 610,000 | | | 1 | 0.00 38,863.10 19,876.85 | |
| 4 | 152 25.02 | 6.10 1STY C/B 6.1000 AC | 4B | FRANCO BROS REALTY % FRANCO MFG A/P 555 PROSPECT ST. METUCHEN, NJ 325 HIGH STREET | 08840 / | 620,000 1,340,000 1,960,000 | | 1,960,000 | | | 1 | 0.00 124,871.60 63,866.60 | |
| 5 | 152 25.03 | 4.04 1SB 4.0400 AC | 4A | PROSPECT REALTY ASSOC.LP% FRANCO MF 555 PROSPECT ST. METUCHEN, NJ 555 PROSPECT ST. | 08840 I / 51 | 404,000 921,000 1,325,000 | | 1,325,000 | | | 1 | 0.00 84,415.75 43,175.13 | |
| 6 | 152 49 | 65X140 2SF&2 1SF .2089 AC | 4B | FLEUR DE LIS EATERY LLC 289 HIGH ST METUCHEN, NJ 289 HIGH ST. | 08840 / | 135,000 95,000 230,000 | | 230,000 | | | 1 | 0.00 14,653.30 7,494.55 | |
| 7 | 152 51.01 | 120X260 AVG 1S WH 9632 SQFT 51.02 .7163 AC | 4B | HES EQUITY LLC 100 PROSPECT ST METUCHEN, NJ 100 PROSPECT ST. | 08840 LI / 51 | 211,000 194,000 405,000 | | 405,000 | | | 1 | 0.00 25,802.55 13,196.93 | |
| 8 | 152 56 | 87X140 2SF1G .2796 AC | 2 | KUHNE,GEORGE & BARBARA 267 HIGH ST. METUCHEN, N.J. 267 HIGH ST. | 08840 / | 81,400 50,100 131,500 | | 131,500 | | | 1 | 0.00 8,123.03 4,154.60 | |
| 9 | 152 59 | 86X140 2S-F-CL .2764 AC | 2 | KRIVE, DOLORES M. 259 HIGH ST. METUCHEN, NJ 259 HIGH ST. | 08840 / | 82,000 53,000 135,000 | | 135,000 | S1 1 | | 1 | 250.00 8,350.85 4,273.98 | |
| 10 | 152 62 | 120X168 1SS 65 .4628 AC | 1 | PROSPECT REALTY ASSOC.LP% FRANCO MF 555 PROSPECT ST. METUCHEN, NJ 114 PROSPECT ST. | 08840 / | 98,000 0 98,000 | | 98,000 | | | 1 | 0.00 6,243.58 3,193.33 | |
| 11 | 153 2 C0023 | GARAGES .0000 AC | 2 | 1ST JEFFERSON CONDO %TOWNE &COUNTRY 711 SYCAMORE AVENUE RED BANK, NJ NEWMAN ST. | 07701 / | 40,000 32,000 72,000 | | 72,000 | | | 1 | 0.00 4,587.12 2,346.12 | |
| 12 | 153 2 C1601 | .0000 AC | 2 | KVEDERAS, MARLYARE 255 NEWMAN ST METUCHEN, NJ 255 NEWMAN ST. | 660 08840 / | 40,000 49,200 89,200 | | 89,200 | | | 1 | 0.00 5,682.93 2,906.59 | |
| 13 | 153 2 C1602 | .0000 AC | 2 | LANOVE, DAWN LYNNE 257 NEWMAN ST METUCHEN, NJ 257 NEWMAN ST. | 2885 08840 / | 40,000 51,000 91,000 | | 91,000 | | | 1 | 0.00 5,797.61 2,965.24 | |
| 14 | 153 2 C1603 | .0000 AC | 2 | DMUKAUSKAS, SAULIUS 259 NEWMAN ST METUCHEN, NJ 259 NEWMAN ST. | 660 08840 / | 47,000 58,000 105,000 | | 105,000 | | | 1 | 0.00 6,689.55 3,421.43 | |
| Page Totals | | | | S1 250 | | 2,311,700 3,603,500 | 0 | 5,915,200 | | | | Block: 153 Lot: 2 | |

| 1 | 2 | 3 | 4 | 5 | 6 | 7 | 8 | 9 | 10 | 11 | | |
|-------------|---|---|---------------|--|---|-----------------------------|---------------------------|----------------------|------------------------------|-------------------------|--------------|---|
| Line | Block No Lot No. Qualification Account # | Land Dimensions Building Description Additional Lots Acreage | Prop Class | Owner's Name Address City State Property Location | Billing Code Zip Code Zoning/Tax Map Pg | Value | Exemptions Code Amount | Net Taxable Value | Deductions Code No Owners | Special Tax Codes | Num Units | Deduction Amt 2022 Tax 2023 1st |
| | | | | | | Land Improvemnt Total | | | | | | |
| 1 | 153 2 C1604 | .0000 AC | 2 | DALY, MICHAEL 261 NEWMAN ST-UNIT 106D METUCHEN, NJ 261 NEWMAN ST. | 660 08840 R4 / | 34,000 44,000 78,000 | | 78,000 | | | 1 | 0.00 4,969.38 2,541.63 |
| 2 | 153 2 C1605 | .0000 AC | 2 | RAJABOVA, GAVHARKHON 263 NEWMAN ST METUCHEN, NJ 263 NEWMAN ST. | 660 08840 / | 34,000 63,000 97,000 | | 97,000 | | | 1 | 0.00 6,179.87 3,160.75 |
| 3 | 153 2 C1606 | 2S-S-W .0000 AC | 2 | BARROS-MENA, ORLANDO JOSE 265 NEWMAN ST METUCHEN, NJ 265 NEWMAN ST. | 660 08840 / | 47,000 60,000 107,000 | | 107,000 | | | 1 | 0.00 6,816.97 3,486.60 |
| 4 | 153 2 C1701 | .0000 AC | 2 | PATEL, PRIYA 253 NEWMAN ST METUCHEN, NJ 253 NEWMAN ST. | 660 08840 R4 / | 40,000 70,000 110,000 | | 110,000 | | | 1 | 0.00 7,008.10 3,584.35 |
| 5 | 153 2 C1702 | .0000 AC | 2 | HEVI, CHARLES & GUBAYDULLINA, EVGENIA 251 NEWMAN ST METUCHEN, NJ 251 NEWMAN ST. | 660 08840 R4 / | 40,000 60,000 100,000 | | 100,000 | | | 1 | 0.00 6,371.00 3,258.50 |
| 6 | 153 2 C1703 | .0000 AC | 2 | LYNCH, CHRISTOPHER 249 NEWMAN ST. METUCHEN, NJ 249 NEWMAN ST. | 08840 R4 / | 40,000 51,000 91,000 | | 91,000 | | | 1 | 0.00 5,797.61 2,965.24 |
| 7 | 153 2 C1704 | .0000 AC | 2 | DESDUNES, OBED 247 NEWMAN ST METUCHEN, NJ 247 NEWMAN ST. | 660 08840 R4 / | 40,000 50,000 90,000 | | 90,000 | | | 1 | 0.00 5,733.90 2,932.65 |
| 8 | 153 2 C1705 | .0000 AC | 2 | DEGIRONIMO, LISA 245 NEWMAN ST METUCHEN, NJ 245 NEWMAN ST. | 660 08840 / | 40,000 75,000 115,000 | | 115,000 | | | 1 | 0.00 7,326.65 3,747.28 |
| 9 | 153 2 C1706 | .0000 AC | 2 | DE LACERNA, CLARA 243 NEWMAN ST. METUCHEN, NJ 243 NEWMAN ST. | 660 08840 R4 / | 40,000 50,000 90,000 | | 90,000 | | | 1 | 0.00 5,733.90 2,932.65 |
| 10 | 153 2 C1707 | .0000 AC | 2 | WANG, FUMING & LU 241 NEWMAN ST #107G METUCHEN, NJ 241 NEWMAN ST. | 660 08840 R4 / | 47,000 68,000 115,000 | | 115,000 | | | 1 | 0.00 7,326.65 3,747.28 |
| 11 | 153 2 C1708 | .0000 AC | 2 | GAL, CLAUDIA 239 NEWMAN ST. METUCHEN, NJ 239 NEWMAN ST. | 08840 R4 / | 34,000 42,000 76,000 | | 76,000 | S1 1 | | 1 | 250.00 4,591.96 2,351.46 |
| 12 | 153 2 C1709 | .0000 AC | 2 | KUCHARCZYK, THADDEUS 237 NEWMAN ST. METUCHEN, N.J. 237 NEWMAN ST. | 08840 R4 / | 33,300 41,000 74,300 | | 74,300 | | | 1 | 0.00 4,733.65 2,421.07 |
| 13 | 153 2 C1710 | .0000 AC | 2 | MC CORMAC, ANN MARIE 235 NEWMAN ST. METUCHEN, N.J. 235 NEWMAN ST. | 08840 R4 / | 46,700 57,400 104,100 | | 104,100 | | | 1 | 0.00 6,632.21 3,392.10 |
| 14 | 153 2 C1711 | .0000 AC | 2 | PRATI HAR, ALOK & REENA 233 NEWMAN ST METUCHEN, NJ 233 NEWMAN ST. | 660 08840 R4 / | 40,000 49,200 89,200 | | 89,200 | | | 1 | 0.00 5,682.93 2,906.59 |
| Page Totals | | | | S1 250 | | 556,000 780,600 | 0 | 1,336,600 | | | | Block: 153 Lot: 2 |

| 1 | 2 | 3 | 4 | 5 | 6 | 7 | 8 | 9 | 10 | 11 | | |
|-------------|---|---|---------------|---|---|-----------------------------|---------------------------|----------------------|------------------------------|-------------------------|--------------|---|
| Line | Block No Lot No. Qualification Account # | Land Dimensions Building Description Additional Lots Acreage | Prop Class | Owner's Name Address City State Property Location | Billing Code Zip Code Zoning/Tax Map Pg | Value | Exemptions Code Amount | Net Taxable Value | Deductions Code No Owners | Special Tax Codes | Num Units | Deduction Amt 2022 Tax 2023 1st |
| | | | | | | Land Improvemnt Total | | | | | | |
| 1 | 153 2 C1712 | .0000 AC | 2 | HARRIGAN, DIANE EILEEN 231 NEWMAN ST METUCHEN, NJ 231 NEWMAN ST. | 08840 / | 40,000 50,000 90,000 | | 90,000 | | | 1 | 0.00 5,733.90 2,932.65 |
| 2 | 153 2 C1713 | .0000 AC | 2 | BRADLEY, DIONNE 229 NEWMAN ST METUCHEN, NJ 229 NEWMAN ST. | 660 08840 R4 / | 40,000 50,000 90,000 | | 90,000 | | | 1 | 0.00 5,733.90 2,932.65 |
| 3 | 153 2 C1714 | 2S-S-W .0000 AC | 2 | VEGA-JANICA, ERNESTO 227 NEWMAN ST METUCHEN, NJ 227 NEWMAN ST. | 660 08840 R4 / | 40,000 50,000 90,000 | | 90,000 | | | 1 | 0.00 5,733.90 2,932.65 |
| 4 | 153 2 C1715 | .0000 AC | 2 | BUCKWALTER, LISA J 225 NEWMAN ST METUCHEN, NJ 225 NEWMAN ST. | 660 08840 R4 / | 40,000 51,000 91,000 | | 91,000 | | | 1 | 0.00 5,797.61 2,965.24 |
| 5 | 153 2 C1716 | .0000 AC | 2 | WONG, SAU YEE 223 NEWMAN ST METUCHEN, NJ 223 NEWMAN ST. | 660 08840 R4 / | 40,000 52,000 92,000 | | 92,000 | | | 1 | 0.00 5,861.32 2,997.82 |
| 6 | 153 2 C1717 | .0000 AC | 2 | VEGA-JANICA, E & SANCHEZ-MARTINEZ, AM 68 NEWMAN ST METUCHEN, NJ 221 NEWMAN ST. | 660 08840 R4 / | 40,000 52,000 92,000 | | 92,000 | | | 1 | 0.00 5,861.32 2,997.82 |
| 7 | 153 2 C1718 | .0000 AC | 2 | POINT-DUJOUR, MANILIA H 219 NEWMAN ST METUCHEN, NJ 219 NEWMAN ST | 660 08840 R4 / | 40,000 52,000 92,000 | | 92,000 | | | 1 | 0.00 5,861.32 2,997.82 |
| 8 | 153 3.02 | 60X192 2S-F-S-1AG .2645 AC | 2 | OROZCO, MILENA 271 NEWMAN ST METUCHEN, NJ 271 NEWMAN ST. | 660 08840 R4 / 52 | 94,500 65,500 160,000 | | 160,000 | | | 1 | 0.00 10,193.60 5,213.60 |
| 9 | 153 3.03 | 60X200 2S-F-S-1AG .2755 AC | 2 | MEIXNER, RONALD LEE & ELAINE M 275 NEWMAN ST METUCHEN, NJ 275 NEWMAN ST. | 660 08840 R2 / 52 | 97,000 65,000 162,000 | | 162,000 | | | 1 | 0.00 10,321.02 5,278.77 |
| 10 | 153 3.04 | 60X100 2S-F-S-1AG .1377 AC | 2 | DONNOLA, BRUCE & JANICE S. 279 NEWMAN ST METUCHEN, NJ 279 NEWMAN ST. | 08840 R4 / 52 | 84,000 69,000 153,000 | | 153,000 | | | 1 | 0.00 9,747.63 4,985.51 |
| 11 | 153 3.05 | 70X99 2S-F-S-1AG .1591 AC | 2 | LAGUNA-DIAZ, E & LAGUNA, A-TRUSTEES 1601 VALLEY OAK RD JOHNS ISLAND, SC 283 NEWMAN ST. | 660 29455 R4 / | 88,000 70,000 158,000 | | 158,000 | | | 1 | 0.00 10,066.18 5,148.43 |
| 12 | 153 3.06 | 60X130 2SFS1AG 1904 SF .1791 AC | 2 | TOTH, GAIL 305 ROSE ST METUCHEN, NJ 305 ROSE ST. | 660 08840 R4 / | 94,100 85,900 180,000 | | 180,000 | W1 1 | | 1 | 250.00 11,217.80 5,740.30 |
| 13 | 153 3.07 | 56X130 2S-F-S-1AG .1671 AC | 2 | O'NEILL, PATRICIA 311 ROSE ST METUCHEN NJ 311 ROSE ST. | 08840 R4 / | 92,700 75,000 167,700 | | 167,700 | | | 1 | 0.00 10,684.17 5,464.51 |
| 14 | 153 4 C2101 | .0000 AC | 2 | VERDEROSA, JUNE E 58 WILLOW RD. METUCHEN, NJ 29 KATE LA. | 08840 R4 / | 38,900 49,200 88,100 | | 88,100 | | | 1 | 0.00 5,612.85 2,870.74 |
| Page Totals | | | | W1 250 | | 869,200 836,600 | 0 | 1,705,800 | | | | Block: 153 Lot: 4 |

| 1 | 2 | 3 | | 4 | | | 5 | 6 | 7 | 8 | 9 | 10 | 11 |
|-------------|---|---|---------------|--|---|-----------------------------|---------------------------|----------------------|------------------------------|-------------------------|--------------|------------------------------|----------|
| Line | Block No Lot No. Qualification Account # | Land Dimensions Building Description Additional Lots Acreage | Prop Class | Owner's Name Address City State Property Location | Billing Code Zip Code Zoning/Tax Map Pg | Value | Exemptions Code Amount | Net Taxable Value | Deductions Code No Owners | Special Tax Codes | Num Units | Deduction Amt | |
| | | | | | | Land Improvemnt Total | | | | | | 2022 Tax | 2023 1st |
| 1 | 153 4 C2102 | .0000 AC | 2 | BISOGNO, RAYMOND 31 KATE LN METUCHEN, NJ 31 KATE LA. | 08840 R4 / | 40,000 53,000 93,000 | | 93,000 | | | 1 | 0.00 5,925.03 3,030.41 | |
| 2 | 153 4 C2103 | .0000 AC | 2 | SINGH, DEVJIT & NARULA, PARAMJIT 262 MARCIA WAY BRIDGEWATER, NJ 33 KATE LA. | 08807 R4 / | 45,400 64,600 110,000 | | 110,000 | | | 1 | 0.00 7,008.10 3,584.35 | |
| 3 | 153 4 C2104 | .0000 AC | 2 | SHLIAN, STEVEN J 35 KATE LN METUCHEN, NJ 35 KATE LA. | 660 08840 R4 / | 33,000 42,000 75,000 | | 75,000 | | | 1 | 0.00 4,778.25 2,443.88 | |
| 4 | 153 4 C2105 | .0000 AC | 2 | ZEMELMAN, CONSTANTIN & MARTYANOVA, A 20 WOODSIDE AVE METUCHEN, NJ 36 KATE LA. | 08840 R4 / | 33,000 47,000 80,000 | | 80,000 | | | 1 | 0.00 5,096.80 2,606.80 | |
| 5 | 153 4 C2106 | .0000 AC | 2 | NJ FINEST INVESTOR LLC 52 GROVE AVE METUCHEN, NJ 34 KATE LA. | 660 08840 R4 / 52 | 45,400 57,600 103,000 | | 103,000 | | | 1 | 0.00 6,562.13 3,356.26 | |
| 6 | 153 4 C2107 | .0000 AC | 2 | ROSS, MARION 32 KATE LA. METUCHEN NJ 32 KATE LA. | 660 08840 R4 / | 38,900 51,100 90,000 | | 90,000 | | | 1 | 0.00 5,733.90 2,932.65 | |
| 7 | 153 4 C2108 | .0000 AC | 2 | FAYAUD, KELLY R & GARY R 30 KATE LN METUCHEN, NJ 30 KATE LA. | 672 08840 / | 38,900 49,200 88,100 | | 88,100 | | | 1 | 0.00 5,612.85 2,870.74 | |
| 8 | 153 4 C2111 | .0000 AC | 2 | LAPORTA, WILLIAM 14 LAURELDALE AVE METUCHEN, NJ 18 KATE LA. | 08840 R4 / | 38,900 56,100 95,000 | | 95,000 | | | 1 | 0.00 6,052.45 3,095.58 | |
| 9 | 153 4 C2112 | .0000 AC | 2 | HERARD, JULIE 20 KATE LANE METUCHEN, NJ 20 KATE LA. | 660 08840 R4 / | 40,000 53,000 93,000 | | 93,000 | | | 1 | 0.00 5,925.03 3,030.41 | |
| 10 | 153 4 C2113 | .0000 AC | 2 | MUSHAILOV, RITA 610 MIDDLESEX AVE METUCHEN, NJ 22 KATE LA. | 660 08840 R4 / | 38,900 52,700 91,600 | | 91,600 | | | 1 | 0.00 5,835.84 2,984.79 | |
| 11 | 153 4 C2114 | .0000 AC | 2 | SAN FILIPPO, BRUCE & LAUREN 24 KATE LA METUCHEN NJ 24 KATE LA. | 08840 / | 38,900 52,700 91,600 | | 91,600 | | | 1 | 0.00 5,835.84 2,984.79 | |
| 12 | 153 4 C2115 | .0000 AC | 2 | RICE, LAURIE D 26 KATE LA METUCHEN NJ 26 KATE LA. | 08840 R4 / | 38,900 56,200 95,100 | | 95,100 | | | 1 | 0.00 6,058.82 3,098.83 | |
| 13 | 153 4 C2116 | .0000 AC | 2 | VELLASAMY, NANDAKUMAR 28 KATE LN METUCHEN, NJ 28 KATE LA. | 660 08840 R4 / | 38,900 51,100 90,000 | | 90,000 | | | 1 | 0.00 5,733.90 2,932.65 | |
| 14 | 153 4 C2121 | .0000 AC | 2 | DAVIS, NANCY WARD & JON 16 KATE LA METUCHEN NJ 16 KATE LA. | 08840 R4 / 52 | 38,900 49,200 88,100 | | 88,100 | | | 1 | 0.00 5,612.85 2,870.74 | |
| Page Totals | | | | | | 548,000 735,500 | 0 | 1,283,500 | | | | Block: 153 Lot: 4 | |

| 1 | 2 | 3 | 4 | 5 | 6 | 7 | 8 | 9 | 10 | 11 | | |
|-------------|---|---|---------------|--|---|-----------------------------|---------------------------|----------------------|------------------------------|-------------------------|--------------|---|
| Line | Block No Lot No. Qualification Account # | Land Dimensions Building Description Additional Lots Acreage | Prop Class | Owner's Name Address City State Property Location | Billing Code Zip Code Zoning/Tax Map Pg | Value | Exemptions Code Amount | Net Taxable Value | Deductions Code No Owners | Special Tax Codes | Num Units | Deduction Amt 2022 Tax 2023 1st |
| | | | | | | Land Improvemnt Total | | | | | | |
| 1 | 153 4 C2122 | .0000 AC | 2 | HUMPHRIES, HERBERT & PRIMROSE 14 KATE LN METUCHEN, NJ 14 KATE LA. | 660 08840 R4 / M52 | 38,900 49,200 88,100 | | 88,100 | | | 1 | 0.00 5,612.85 2,870.74 |
| 2 | 153 4 C2123 | .0000 AC | 2 | SIA, DANNY & SHEN, TIEHONG 61 RUNYON AVE. EDISON, NJ 12 KATE LA. | 08817 R4 / | 45,400 57,400 102,800 | | 102,800 | | | 1 | 0.00 6,549.39 3,349.74 |
| 3 | 153 4 C2124 | .0000 AC | 2 | SHAIKH, FAIZ M & KULSUM 10 KATE LN METUCHEN, NJ 10 KATE LA. | 672 08840 R4 / | 33,000 42,000 75,000 | | 75,000 | | | 1 | 0.00 4,778.25 2,443.88 |
| 4 | 153 4 C2125 | .0000 AC | 2 | ALAIMO, PATRICIA A 8 KATE LN METUCHEN, NJ 8 KATE LA. | 08840 R4 / | 35,000 45,000 80,000 | | 80,000 | | | 1 | 0.00 5,096.80 2,606.80 |
| 5 | 153 4 C2126 | .0000 AC | 2 | SALZANO, MICHAEL & BRENDA A 6 KATE LN METUCHEN, NJ 6 KATE LA. | 660 08840 R4 / | 46,000 69,000 115,000 | | 115,000 | | | 1 | 0.00 7,326.65 3,747.28 |
| 6 | 153 4 C2127 | .0000 AC | 2 | KHAN, MOHAMMAD SOHEB & FARHANA 153 NEWMAN ST METUCHEN, NJ 153 NEWMAN ST. | 08840 R4 / | 40,000 50,000 90,000 | | 90,000 | | | 1 | 0.00 5,733.90 2,932.65 |
| 7 | 153 4 C2128 | .0000 AC | 2 | SHAPIRO, STEVEN & CYNTHIA 151 NEWMAN STREET METUCHEN, NJ 151 NEWMAN ST. | 660 08840 R4 / | 38,900 49,200 88,100 | | 88,100 | | | 1 | 0.00 5,612.85 2,870.74 |
| 8 | 153 4 C2131 | .0000 AC | 2 | NARANJO, VICTORIA 145 NEWMAN ST. METUCHEN NJ 145 NEWMAN ST. | 672 08840 R4 / | 40,000 75,000 115,000 | | 115,000 | | | 1 | 0.00 7,326.65 3,747.28 |
| 9 | 153 4 C2132 | .0000 AC | 2 | TANG, HAIFENG 143 NEWMAN ST METUCHEN, NJ 143 NEWMAN ST. | 660 08840 R4 / | 40,000 40,000 80,000 | | 80,000 | | | 1 | 0.00 5,096.80 2,606.80 |
| 10 | 153 4 C2133 | .0000 AC | 2 | GLAVASICH, JAMIE ANGELICA 141 NEWMAN ST-UNIT 213C METUCHEN, NJ 141 NEWMAN ST. | 08840 R4 / | 45,400 60,900 106,300 | | 106,300 | | | 1 | 0.00 6,772.37 3,463.79 |
| 11 | 153 4 C2134 | .0000 AC | 2 | NARANJO, VICTORIA 139 NEWMAN ST #213D METUCHEN, NJ 139 NEWMAN ST #213D | 672 08840 R4 / | 32,400 44,500 76,900 | | 76,900 | | | 1 | 0.00 4,899.30 2,505.79 |
| 12 | 153 4 C2135 | .0000 AC | 2 | MC GINLAY, JEAN 137 NEWMAN ST. METUCHEN, N.J. 137 NEWMAN ST. | 08840 R4 / | 32,400 41,000 73,400 | | 73,400 | | | 1 | 0.00 4,676.31 2,391.74 |
| 13 | 153 4 C2136 | .0000 AC | 2 | VALDES, ROXANA 135 NEWMAN ST METUCHEN, NJ 135 NEWMAN ST. | 672 08840 R4 / | 46,000 58,000 104,000 | | 104,000 | | | 1 | 0.00 6,625.84 3,388.84 |
| 14 | 153 4 C2140 | .0000 AC | 2 | KIKACHEISHVILI, KAKHA 115 NEWMAN ST METUCHEN, NJ 115 NEWMAN ST. | 660 08840 / | 40,000 50,000 90,000 | | 90,000 | | | 1 | 0.00 5,733.90 2,932.65 |
| Page Totals | | | | | | 553,400 731,200 | 0 | 1,284,600 | | | | Block: 153 Lot: 4 |

| 1 | 2 | 3 | 4 | 5 | 6 | 7 | 8 | 9 | 10 | 11 | | |
|-------------|---|---|---------------|---|---|-----------------------------|---------------------------|----------------------|------------------------------|-------------------------|--------------|---|
| Line | Block No Lot No. Qualification Account # | Land Dimensions Building Description Additional Lots Acreage | Prop Class | Owner's Name Address City State Property Location | Billing Code Zip Code Zoning/Tax Map Pg | Value | Exemptions Code Amount | Net Taxable Value | Deductions Code No Owners | Special Tax Codes | Num Units | Deduction Amt 2022 Tax 2023 1st |
| | | | | | | Land Improvemnt Total | | | | | | |
| 1 | 153 4 C2141 | .0000 AC | 2 | SOLOMONOV, ANUKH&SOLOMANOVA, VERA 133 NEWMAN ST METUCHEN, NJ 133 NEWMAN ST. | 660 08840 R4 / | 46,000 58,000 104,000 | | 104,000 | | | 1 | 0.00 6,625.84 3,388.84 |
| 2 | 153 4 C2142 | .0000 AC | 2 | SAVITT, LORRAINE M. 8 NATURES LANE BRANCHBURG, NJ 131 NEWMAN ST. | 08876 R4 / | 32,400 41,000 73,400 | | 73,400 | | | 1 | 0.00 4,676.31 2,391.74 |
| 3 | 153 4 C2143 | .0000 AC | 2 | PEPERATO, MICHAEL 129 NEWMAN ST UNIT 214C METUCHEN, NJ 129 NEWMAN ST. | 660 08840 R4 / | 33,000 42,000 75,000 | | 75,000 | | | 1 | 0.00 4,778.25 2,443.88 |
| 4 | 153 4 C2144 | .0000 AC | 2 | JOHNSON, REGINALD 127 NEWMAN STREET METUCHEN, NJ 127 NEWMAN ST. | 660 08840 R4 / | 47,000 60,000 107,000 | | 107,000 | | | 1 | 0.00 6,816.97 3,486.60 |
| 5 | 153 4 C2145 | .0000 AC | 2 | CONDO GILLILAND-DUARTE, DENNIS & KIMBERLY 125 NEWMAN ST METUCHEN, NJ 125 NEWMAN ST. | 660 08840 R4 / | 47,000 61,000 108,000 | | 108,000 | | | 1 | 0.00 6,880.68 3,519.18 |
| 6 | 153 4 C2146 | .0000 AC | 2 | NIE, QIONGRONG 123 NEWMAN ST METUCHEN, NJ 123 NEWMAN ST. | 08840 R4 / | 32,400 41,000 73,400 | | 73,400 | | | 1 | 0.00 4,676.31 2,391.74 |
| 7 | 153 4 C2147 | .0000 AC | 2 | BRAINE, DAVID 150 SALINA RD. SEWELL, NJ 121 NEWMAN ST. | 660 08080 R4 / | 33,000 42,000 75,000 | | 75,000 | | | 1 | 0.00 4,778.25 2,443.88 |
| 8 | 153 4 C2148 | .0000 AC | 2 | SHLIAN, STEVEN 45 CENTRAL SQUARE PARK METUCHEN, NJ 119 NEWMAN ST. | 672 08840 R4 / | 46,000 64,000 110,000 | | 110,000 | | | 1 | 0.00 7,008.10 3,584.35 |
| 9 | 153 4 C2149 | .0000 AC | 2 | DASGUPTA, AVIJIT & APARNA 12 GLENVILLE ROAD EDISON, NJ 117 NEWMAN ST. | 08817 R4 / | 38,900 49,200 88,100 | | 88,100 | | | 1 | 0.00 5,612.85 2,870.74 |
| 10 | 153 4 C2151 | .0000 AC | 2 | JEFFERSON PK CONDO2 %HOMESTEAD MGT P O BOX 7499 HILLSBOROUGH, NJ 111 NEWMAN ST. | 08844 / / | 40,000 65,000 105,000 | | 105,000 | | | 1 | 0.00 6,689.55 3,421.43 |
| 11 | 153 4 C2152 | .0000 AC | 2 | GOMES, DENNIS & CAROL 109 NEWMAN ST METUCHEN, N.J. 109 NEWMAN ST. | 660 08840 R4 / | 40,000 50,000 90,000 | | 90,000 | | | 1 | 0.00 5,733.90 2,932.65 |
| 12 | 153 4 C2153 | .0000 AC | 2 | WANG, KEVIN & XIA, TIFFANY 15 BEV. AVE. PISCATAWAY, NJ 215 HIGH ST. | 08854 R4 / | 46,000 58,000 104,000 | | 104,000 | | | 1 | 0.00 6,625.84 3,388.84 |
| 13 | 153 4 C2154 | .0000 AC | 2 | CONNOR, MADELINE 217 HIGH STREET METUCHEN, NJ 217 HIGH ST. | 660 08840 R4 / | 32,400 41,000 73,400 | | 73,400 | | | 1 | 0.00 4,676.31 2,391.74 |
| 14 | 153 4 C2155 | .0000 AC | 2 | WEISS, JERI 219 HIGH ST METUCHEN, NJ 219 HIGH ST. | 660 08840 R4 / | 32,400 41,600 74,000 | | 74,000 | | | 1 | 0.00 4,714.54 2,411.29 |
| Page Totals | | | | | | 546,500 713,800 | 0 | 1,260,300 | | | | Block: 153 Lot: 4 |

| 1 | 2 | 3 | | 4 | | | 5 | 6 | 7 | 8 | 9 | 10 | 11 | |
|-------------|---|---|---------------|--|---|-----------------------------|---|---------------------------|----------------------|------------------------------|-------------------------|--------------|------------------------------|----------|
| Line | Block No Lot No. Qualification Account # | Land Dimensions Building Description Additional Lots Acreage | Prop Class | Owner's Name Address City State Property Location | Billing Code Zip Code Zoning/Tax Map Pg | Value | | Exemptions Code Amount | Net Taxable Value | Deductions Code No Owners | Special Tax Codes | Num Units | Deduction Amt | |
| | | | | | | Land Improvemnt Total | | | | | | | 2022 Tax | 2023 1st |
| 1 | 153 4 C2156 | .0000 AC | 2 | D'AMBROSIO, ROBERT 700 RT 18 EAST BRUNSWICK, NJ 221 HIGH ST. | 660 08816 R4 / | 46,000 58,000 104,000 | | 104,000 | | | | 1 | 0.00 6,625.84 3,388.84 | |
| 2 | 153 4 C2601 | .0000 AC | 2 | HAWKEN, JOHN 213 NEWMAN ST. METUCHEN, NJ 213 NEWMAN ST. | 08840 / / | 45,400 57,600 103,000 | | 103,000 | | | | 1 | 0.00 6,562.13 3,356.26 | |
| 3 | 153 4 C2602 | .0000 AC | 2 | ISIDORE, GLORIA 211 NEWMAN STREET METUCHEN, NJ 211 NEWMAN ST. | 660 08840 R4 / | 32,400 44,500 76,900 | | 76,900 | | | | 1 | 0.00 4,899.30 2,505.79 | |
| 4 | 153 4 C2603 | .0000 AC | 2 | SIANO, LORIS PAUL-TRUSTEE 207 NEWMAN ST METUCHEN, NJ 209 NEWMAN ST. | 08840 / / | 32,400 41,600 74,000 | | 74,000 | | | | 1 | 0.00 4,714.54 2,411.29 | |
| 5 | 153 4 C2604 | .0000 AC | 2 | SIANO, LORIS PAUL-TRUSTEE 207 NEWMAN ST METUCHEN, NJ 207 NEWMAN ST. | 660 08840 R4 / | 46,000 60,000 106,000 | | 106,000 | | | | 1 | 0.00 6,753.26 3,454.01 | |
| 6 | 153 4 C2605 | .0000 AC | 2 | DRAKE, KARL K & CHRISTINE S LONGHI- 205 NEWMAN ST. METUCHEN NJ 205 NEWMAN ST. | 08840 R4 / / | 38,900 52,700 91,600 | | 91,600 | | | | 1 | 0.00 5,835.84 2,984.79 | |
| 7 | 153 4 C2606 | .0000 AC | 2 | KOURANY, VERONICA 203 NEWMAN ST METUCHEN, NJ 203 NEWMAN ST. | 672 08840 R4 / | 40,000 50,000 90,000 | | 90,000 | | | | 1 | 0.00 5,733.90 2,932.65 | |
| 8 | 153 4 C2607 | .0000 AC | 2 | NGO, CLARA 201 NEWMAN ST-UNIT 201 METUCHEN, NJ 201 NEWMAN ST. | 660 08840 R4 / | 40,000 50,000 90,000 | | 90,000 | | | | 1 | 0.00 5,733.90 2,932.65 | |
| 9 | 153 4 C2608 | .0000 AC | 2 | GOMEZ, TANIA 199 NEWMAN STREET METUCHEN, NJ 199 NEWMAN ST. | 660 08840 R4 / | 38,900 52,700 91,600 | | 91,600 | | | | 1 | 0.00 5,835.84 2,984.79 | |
| 10 | 153 4 C2609 | .0000 AC | 2 | SMALERA, ISABELLA 197 NEWMAN ST METUCHEN, NJ 197 NEWMAN ST. | 660 08840 / | 40,000 60,000 100,000 | | 100,000 | | | | 1 | 0.00 6,371.00 3,258.50 | |
| 11 | 153 4 C2610 | .0000 AC | 2 | FUENTES, AMY T 28 HAZELWOOD AVE METUCHEN, NJ 195 NEWMAN ST. | 08840 R4 / / | 40,000 50,000 90,000 | | 90,000 | | | | 1 | 0.00 5,733.90 2,932.65 | |
| 12 | 153 4 C2701 | .0000 AC | 2 | CHAPMAN, TIMOTHY J. 193 NEWMAN STREET METUCHEN, NJ 193 NEWMAN ST. | 535 08840 R4 / | 45,400 57,400 102,800 | | 102,800 | | | | 1 | 0.00 6,549.39 3,349.74 | |
| 13 | 153 4 C2702 | .0000 AC | 2 | NORMENT, IAN 191 NEWMAN ST METUCHEN, NJ 191 NEWMAN ST. | 672 08840 R4 / | 33,000 42,000 75,000 | | 75,000 | | | | 1 | 0.00 4,778.25 2,443.88 | |
| 14 | 153 4 C2703 | .0000 AC | 2 | SWEENEY, DONALD P. 123 THOMAS ST. CRANFORD, NJ 189 NEWMAN ST. | 07016 R4 / / | 32,400 41,000 73,400 | | 73,400 | | | | 1 | 0.00 4,676.31 2,391.74 | |
| Page Totals | | | | | | 550,800 717,500 | 0 | 1,268,300 | | | | | Block: 153 Lot: 4 | |

| 1 | 2 | 3 | 4 | 5 | 6 | 7 | 8 | 9 | 10 | 11 | | |
|-------------|---|---|---------------|---|---|-----------------------------|---------------------------|----------------------|------------------------------|-------------------------|--------------|---|
| Line | Block No Lot No. Qualification Account # | Land Dimensions Building Description Additional Lots Acreage | Prop Class | Owner's Name Address City State Property Location | Billing Code Zip Code Zoning/Tax Map Pg | Value | Exemptions Code Amount | Net Taxable Value | Deductions Code No Owners | Special Tax Codes | Num Units | Deduction Amt 2022 Tax 2023 1st |
| | | | | | | Land Improvemnt Total | | | | | | |
| 1 | 153 4 C2704 | .0000 AC | 2 | SHLIAN, STEVEN 42 CENTRAL SQUARE PARK METUCHEN, NJ 187 NEWMAN ST. | 672 08840 R4 / | 46,000 65,000 111,000 | | 111,000 | | | 1 | 0.00 7,071.81 3,616.94 |
| 2 | 153 4 C2705 | .0000 AC | 2 | BOYLE,PETER & JEANNE E. 185 NEWMAN ST. METUCHEN,N.J. 185 NEWMAN ST. | 08840 R4 / | 38,900 52,700 91,600 | | 91,600 | | | 1 | 0.00 5,835.84 2,984.79 |
| 3 | 153 4 C2706 | .0000 AC | 2 | HILLS, ROBERT W JR 183 NEWMAN ST METUCHEN, NJ 183 NEWMAN ST. | 660 08840 R4 / | 40,000 53,000 93,000 | | 93,000 | | | 1 | 0.00 5,925.03 3,030.41 |
| 4 | 153 4 C2707 | .0000 AC | 2 | BRANNIGAN, SAMANTHA 181 NEWMAN ST METUCHEN, NJ 181 NEWMAN ST. | 660 08840 R4 / | 38,900 49,200 88,100 | | 88,100 | | | 1 | 0.00 5,612.85 2,870.74 |
| 5 | 153 4 C2708 | .0000 AC | 2 | CATAGGIO, JAMES 179 NEWMAN ST METUCHEN, NJ 179 NEWMAN ST. | 660 08840 R4 / | 40,000 53,000 93,000 | | 93,000 | | | 1 | 0.00 5,925.03 3,030.41 |
| 6 | 153 4 C2709 | .0000 AC | 2 | BLAKELY, GLENDA MOORE- 177 NEWMAN STREET METUCHEN, NJ 177 NEWMAN ST. | 2885 08840 R4 / | 38,900 49,200 88,100 | | 88,100 | | | 1 | 0.00 5,612.85 2,870.74 |
| 7 | 153 4 C2710 | .0000 AC | 2 | LOBERGER,LESLIE L P.O. BOX 4444 METUCHEN, NJ 175 NEWMAN ST. | 08840 R4 / | 40,000 50,000 90,000 | | 90,000 | | | 1 | 0.00 5,733.90 2,932.65 |
| 8 | 153 4 C2711 | .0000 AC | 2 | PACHELLA, LAURA 173 NEWMAN ST METUCHEN, NJ 173 NEWMAN ST. | 660 08840 R4 / | 38,900 66,100 105,000 | | 105,000 | | | 1 | 0.00 6,689.55 3,421.43 |
| 9 | 153 4 C2712 | .0000 AC | 2 | BARR, GREGORY N. 171 NEWMAN ST. METUCHEN,N.J. 171 NEWMAN ST. | 08840 R4 / | 38,900 49,200 88,100 | | 88,100 | V1 1 | | 1 | 250.00 5,362.85 2,745.74 |
| 10 | 153 4 C2801 | .0000 AC | 2 | ROWE, JAMES R & ADRIANNE M 9 BEECHWOOD AVE. METUCHEN NJ 15 KATE LA. | 08840 R4 / | 38,900 49,200 88,100 | | 88,100 | | | 1 | 0.00 5,612.85 2,870.74 |
| 11 | 153 4 C2802 | .0000 AC | 2 | D'AGOSTINO, RICHARD 8 NAN TONE CT COLTS NECK NJ 13 KATE LA. | 660 07722 R4 / 52 | 38,900 52,700 91,600 | | 91,600 | V1 1 | | 1 | 250.00 5,585.84 2,859.79 |
| 12 | 153 4 C2803 | .0000 AC | 2 | DOLAN, MICHAEL & RACHEL 11 KATE LN METUCHEN, NJ 11 KATE LA. | 660 08840 R4 / | 45,400 69,600 115,000 | | 115,000 | | | 1 | 0.00 7,326.65 3,747.28 |
| 13 | 153 4 C2804 | .0000 AC | 2 | JONG,CAROL N. 9 KATE LANE METUCHEN, NJ 9 KATE LA. | 660 08840 R4 / | 32,400 41,000 73,400 | | 73,400 | | | 1 | 0.00 4,676.31 2,391.74 |
| 14 | 153 4 C2805 | .0000 AC | 2 | BLUM, KAREN 7 KATE LN METUCHEN, NJ 7 KATE LA | 08840 R4 / | 32,400 41,000 73,400 | | 73,400 | | | 1 | 0.00 4,676.31 2,391.74 |
| Page Totals | | | | V2 500 | | 548,500 740,900 | 0 | 1,289,400 | | | | Block: 153 Lot: 4 |

| 1 | 2 | 3 | 4 | 5 | 6 | 7 | 8 | 9 | 10 | 11 | | |
|-------------|---|---|---------------|--|---|-----------------------------|---------------------------|----------------------|------------------------------|-------------------------|--------------|---|
| Line | Block No Lot No. Qualification Account # | Land Dimensions Building Description Additional Lots Acreage | Prop Class | Owner's Name Address City State Property Location | Billing Code Zip Code Zoning/Tax Map Pg | Value | Exemptions Code Amount | Net Taxable Value | Deductions Code No Owners | Special Tax Codes | Num Units | Deduction Amt 2022 Tax 2023 1st |
| | | | | | | Land Improvemnt Total | | | | | | |
| 1 | 153 4 C2806 | .0000 AC | 2 | GEISSLER, DARREN M & JENNIFER C 5 KATE LA METUCHEN, NJ 5 KATE LA. | 660 08840 R4 / | 45,400 57,400 102,800 | | 102,800 | | | 1 | 0.00 6,549.39 3,349.74 |
| 2 | 153 4 C2807 | .0000 AC | 2 | SUN, RUI CHANG & LU, JING 165 NEWMAN ST METUCHEN, NJ 165 NEWMAN ST. | 660 08840 R4 / | 38,900 49,200 88,100 | | 88,100 | | | 1 | 0.00 5,612.85 2,870.74 |
| 3 | 153 4 C2808 | .0000 AC | 2 | BILOHOLOWSKI, BROOKE M 167 NEWMAN ST METUCHEN, NJ 167 NEWMAN ST. | 660 08840 R4 / | 38,900 52,700 91,600 | | 91,600 | | | 1 | 0.00 5,835.84 2,984.79 |
| 4 | 153 4 C2901 | .0000 AC | 2 | CHEN, FENG 17 KATE LN METUCHEN, NJ 17 KATE LA | 08840 R4 / | 38,900 49,200 88,100 | | 88,100 | | | 1 | 0.00 5,612.85 2,870.74 |
| 5 | 153 4 C2902 | .0000 AC | 2 | HEINZE, SUSAN A 19 KATE LN METUCHEN, NJ 19 KATE LA. | 2885 08840 R4 / | 38,900 46,100 85,000 | | 85,000 | | | 1 | 0.00 5,415.35 2,769.73 |
| 6 | 153 4 C2903 | CONDO .0000 AC | 2 | RODRIGUEZ, WILFREDO 21 KATE LN METUCHEN, NJ 21 KATE LA. | 660 08840 R4 / | 40,000 50,000 90,000 | | 90,000 | V1 1 | | 1 | 250.00 5,483.90 2,807.65 |
| 7 | 153 4 C2904 | .0000 AC | 2 | TREICH, NANCY JEAN 23 KATE LA METUCHEN NJ 23 KATE LA. | 660 08840 R4 / | 38,900 52,700 91,600 | | 91,600 | | | 1 | 0.00 5,835.84 2,984.79 |
| 8 | 153 4 C2905 | .0000 AC | 2 | AMARATUNGE, DHANANJI 25 KATE LN METUCHEN, NJ 25 KATE LA. | 660 08840 R4 / | 39,000 50,000 89,000 | | 89,000 | | | 1 | 0.00 5,670.19 2,900.07 |
| 9 | 153 4 C2906 | .0000 AC | 2 | SENISRISANT, RACHOT 27 KATE LN METUCHEN, NJ 27 KATE LA. | 660 08840 R4 / | 38,900 52,700 91,600 | | 91,600 | | | 1 | 0.00 5,835.84 2,984.79 |
| 10 | 153 5.01 1168SQFT | 53X233 2SB1G .2835 AC | 2 | PALEN,TRISTAN XAVIER OCHOA-TRUST 223 HIGH ST METUCHEN, NJ 223 HIGH ST. | 660 08840 R4 / | 93,000 74,000 167,000 | | 167,000 | | | 1 | 0.00 10,639.57 5,441.70 |
| 11 | 153 5.02 | 52X223 2SB1G .2662 AC | 2 | PEARSON JR., STEVEN V. & DANA A. 227 HIGH ST. METUCHEN, NJ 227 HIGH ST. | 08840 / | 92,400 78,900 171,300 | | 171,300 | | | 1 | 0.00 10,913.52 5,581.81 |
| 12 | 153 5.03 | 52X218 2SF .2602 AC | 2 | PERILLO, JOHN & MAGDA 231 HIGH ST. METUCHEN, NJ 231 HIGH ST. | 08840 R2 / 52 | 90,000 80,000 170,000 | | 170,000 | | | 1 | 0.00 10,830.70 5,539.45 |
| 13 | 153 5.04 | 52X206 2SB1G .2459 AC | 2 | OWENS, BRIAN & MARY ANN 235 HIGH ST. METUCHEN, N.J. 235 HIGH ST. | 08840 R2 / | 90,200 83,000 173,200 | | 173,200 | | | 1 | 0.00 11,034.57 5,643.73 |
| 14 | 153 5.05 | 52X183 .2185 AC | 1 | 2602 DEERFIELD LLC 1 RIO VISTA DRIVE, EDISON, NJ 239 HIGH ST. | 08820 R2 / 52 | 115,000 0 115,000 | | 115,000 | | | 1 | 0.00 12,742.00 6,517.00 |
| Page Totals | | | V1 250 | | | 838,400 775,900 | 0 | 1,614,300 | | | | Block: 153 Lot: 5.05 |

| 1 | 2 | 3 | 4 | 5 | 6 | 7 | 8 | 9 | 10 | 11 | | |
|-------------|---|---|---------------|---|---|-------------------------------|---------------------------|----------------------|------------------------------|-------------------------|--------------|---|
| Line | Block No Lot No. Qualification Account # | Land Dimensions Building Description Additional Lots Acreage | Prop Class | Owner's Name Address City State Property Location | Billing Code Zip Code Zoning/Tax Map Pg | Value | Exemptions Code Amount | Net Taxable Value | Deductions Code No Owners | Special Tax Codes | Num Units | Deduction Amt 2022 Tax 2023 1st |
| | | | | | | Land Improvemnt Total | | | | | | |
| 1 | 153 5.06 | 52X183 .2185 AC | 1 | 2602 DEERFIELD LLC 1 RIO VISTA DRIVE, EDISON, NJ 243 HIGH ST. | 08820 / / | 115,000 0 115,000 | | 115,000 | | | 1 | 0.00 12,742.00 6,517.00 |
| 2 | 153 30.01 | 150X104 CHURCH PLYGRND 30.03 .3581 AC | 15D | METUCHEN ASSEMBLY OF GOD INC. 130 WHITMAN AVE. METUCHEN, NJ 217 NEWMAN ST. | 672 08840 R4 / 52 | 280,000 0 280,000 | | *Exempt* | | | 1 | 0.00 0.00 0.00 |
| 3 | 153 30.04 | 27916 SQ.FT. 2S-F-L-2UG .6409 AC | 15D | METUCHEN ASSEMBLY OF GOD INC PO BOX 561 METUCHEN, NJ 215 NEWMAN ST. | 08840 R4 / | 120,000 190,000 310,000 | | *Exempt* | | | 1 | 0.00 0.00 0.00 |
| 4 | 153.01 2 C1101 | .0000 AC | 2 | LERNER, JENNIFER S 263 ROSE ST METUCHEN, NJ 263 ROSE ST. | 660 08840 R4 / | 46,700 57,400 104,100 | | 104,100 | | | 1 | 0.00 6,632.21 3,392.10 |
| 5 | 153.01 2 C1102 | .0000 AC | 2 | ANNUNZIATA, DENNIS LEE 261 ROSE ST METUCHEN NJ 261 ROSE ST. | 08840 R4 / | 33,300 41,000 74,300 | | 74,300 | | | 1 | 0.00 4,733.65 2,421.07 |
| 6 | 153.01 2 C1103 | .0000 AC | 2 | BARLOW, JUDY L. 376 KESWICK DR. PISCATAWAY, NJ 259 ROSE ST. | 08854 R4 / | 33,300 41,000 74,300 | | 74,300 | | | 1 | 0.00 4,733.65 2,421.07 |
| 7 | 153.01 2 C1104 | .0000 AC | 2 | DENIZ, ASUDE 257 ROSE ST METUCHEN, NJ 257 ROSE ST. | 660 08840 R4 / | 47,000 69,000 116,000 | | 116,000 | | | 1 | 0.00 7,390.36 3,779.86 |
| 8 | 153.01 2 C1105 | .0000 AC | 2 | JENSEN, ALLEN 255 ROSE ST METUCHEN, NJ 255 ROSE ST. | 660 08840 R4 / | 40,000 60,000 100,000 | | 100,000 | | | 1 | 0.00 6,371.00 3,258.50 |
| 9 | 153.01 2 C1106 | .0000 AC | 2 | LILLY, LOTTIE 253 ROSE ST. METUCHEN, NJ 253 ROSE ST. | 08840 R4 / | 40,000 51,000 91,000 | | 91,000 | | | 1 | 0.00 5,797.61 2,965.24 |
| 10 | 153.01 2 C1107 | .0000 AC | 2 | SOIN, MONICA 2 LENTILE CT MONROE TOWNSHIP, NJ 251 ROSE ST. | 08831 R4 / | 40,000 52,000 92,000 | | 92,000 | | | 1 | 0.00 5,861.32 2,997.82 |
| 11 | 153.01 2 C1108 | .0000 AC | 2 | LAMPF, SHELLY 249 ROSE ST METUCHEN, NJ 249 ROSE ST. | 672 08840 R4 / | 40,000 49,200 89,200 | | 89,200 | | | 1 | 0.00 5,682.93 2,906.59 |
| 12 | 153.01 2 C1109 | .0000 AC | 2 | VOLKLAND, DIANNE & CAROL 247 ROSE ST METUCHEN, NJ 247 ROSE ST. | 672 08840 R4 / | 40,000 70,000 110,000 | | 110,000 | | | 1 | 0.00 7,008.10 3,584.35 |
| 13 | 153.01 2 C1110 | .0000 AC | 2 | MCCOY, BEVERLY 245 ROSE ST UNIT 101J METUCHEN, NJ 245 ROSE ST. | 660 08840 R4 / | 40,000 49,200 89,200 | | 89,200 | | | 1 | 0.00 5,682.93 2,906.59 |
| 14 | 153.01 2 C1111 | .0000 AC | 2 | STACHOWICZ, SYLVIA 243 ROSE STREET METUCHEN, NJ 243 ROSE ST. | 660 08840 R4 / | 40,000 49,200 89,200 | | 89,200 | | | 1 | 0.00 5,682.93 2,906.59 |
| Page Totals | | | | | | 555,300 589,000 | 0 | 1,144,300 | | | | Block: 153.01 Lot: 2 |

| 1 | 2 | 3 | 4 | 5 | 6 | 7 | 8 | 9 | 10 | 11 | | |
|-------------|---|---|---------------|---|---|-----------------------------|---------------------------|----------------------|------------------------------|-------------------------|--------------|---|
| Line | Block No Lot No. Qualification Account # | Land Dimensions Building Description Additional Lots Acreage | Prop Class | Owner's Name Address City State Property Location | Billing Code Zip Code Zoning/Tax Map Pg | Value | Exemptions Code Amount | Net Taxable Value | Deductions Code No Owners | Special Tax Codes | Num Units | Deduction Amt 2022 Tax 2023 1st |
| | | | | | | Land Improvemnt Total | | | | | | |
| 1 | 153.01 2 C1112 | .0000 AC | 2 | BATES, JACLYN NICOLE 241 ROSE ST METUCHEN, NJ 241 ROSE ST. | 660 08840 R4 / | 40,000 49,200 89,200 | | 89,200 | | | 1 | 0.00 5,682.93 2,906.59 |
| 2 | 153.01 2 C1201 | .0000 AC | 2 | GARDNER, BRYAN & PALLITTO, ELIZABETH 265 ROSE ST METUCHEN, NJ 265 ROSE ST. | 660 08840 R4 / 52 | 40,000 50,000 90,000 | | 90,000 | | | 1 | 0.00 5,733.90 2,932.65 |
| 3 | 153.01 2 C1202 | .0000 AC | 2 | CALA, GERALD T 267 ROSE ST. METUCHEN, NJ 267 ROSE ST. | 08840 / | 40,000 49,200 89,200 | | 89,200 | | | 1 | 0.00 5,682.93 2,906.59 |
| 4 | 153.01 2 C1203 | .0000 AC | 2 | BARCLAY, KATHLEEN 269 ROSE ST METUCHEN, NJ 269 ROSE ST. | 08840 R4 / | 40,000 50,000 90,000 | | 90,000 | | | 1 | 0.00 5,733.90 2,932.65 |
| 5 | 153.01 2 C1204 | .0000 AC | 2 | PHELAN, JENNIFER A 271 ROSE ST METUCHEN, NJ 271 ROSE ST. | 660 08840 R4 / | 40,000 49,200 89,200 | | 89,200 | | | 1 | 0.00 5,682.93 2,906.59 |
| 6 | 153.01 2 C1205 | .0000 AC | 2 | LAKKIS, HASSAN 273 ROSE ST METUCHEN, NJ 273 ROSE ST. | 08840 R4 / | 40,000 70,000 110,000 | | 110,000 | | | 1 | 0.00 7,008.10 3,584.35 |
| 7 | 153.01 2 C1206 | .0000 AC | 2 | O'HAGAN, ROBERT & MCCLANAHAN, CLAIRE 275 ROSE ST METUCHEN, NJ 275 ROSE ST. | 660 08840 R4 / | 40,000 50,000 90,000 | | 90,000 | | | 1 | 0.00 5,733.90 2,932.65 |
| 8 | 153.01 2 C1207 | .0000 AC | 2 | MIKE, MONIQUE 277 ROSE ST METUCHEN, NJ 277 ROSE ST. | 08840 R4 / 52 | 40,000 49,200 89,200 | | 89,200 | | | 1 | 0.00 5,682.93 2,906.59 |
| 9 | 153.01 2 C1208 | .0000 AC | 2 | CLUGSTON, NANCY 279 ROSE ST METUCHEN NJ 279 ROSE ST. | 08840 R4 / | 40,000 49,200 89,200 | | 89,200 | S1 1 | | 1 | 250.00 5,432.93 2,781.59 |
| 10 | 153.01 2 C1301 | .0000 AC | 2 | WU, CHIH HSIEN 281 ROSE ST METUCHEN, NJ 281 ROSE ST. | 660 08840 R4 / | 47,000 58,000 105,000 | | 105,000 | | | 1 | 0.00 6,689.55 3,421.43 |
| 11 | 153.01 2 C1302 | .0000 AC | 2 | PAPP, ERIN DENISE 283 ROSE ST METUCHEN, NJ 283 ROSE ST. | 660 08840 R4 / | 34,000 42,000 76,000 | | 76,000 | | | 1 | 0.00 4,841.96 2,476.46 |
| 12 | 153.01 2 C1303 | .0000 AC | 2 | AMOON, DAUD & KNOX, JENNIFER 285 ROSE ST METUCHEN, NJ 285 ROSE ST. | 660 08840 R4 / | 35,000 55,000 90,000 | | 90,000 | | | 1 | 0.00 5,733.90 2,932.65 |
| 13 | 153.01 2 C1304 | .0000 AC | 2 | CONLON-DAVIDSON, ELIZABETH 287 ROSE ST METUCHEN, NJ 287 ROSE ST. | 08840 R4 / | 47,000 58,000 105,000 | | 105,000 | | | 1 | 0.00 6,689.55 3,421.43 |
| 14 | 153.01 2 C1305 | .0000 AC | 2 | MALDONADO, EDWARDINA & ROSINA L/E 284 NEWMAN ST. METUCHEN, NJ 284 NEWMAN ST. | 08840 R4 / | 46,700 57,400 104,100 | | 104,100 | S1 W1 1 | | 1 | 500.00 6,132.21 3,142.10 |
| Page Totals | | | | S2 500 | W1 250 | 569,700 736,400 | 0 | 1,306,100 | | | | Block: 153.01 Lot: 2 |

| 1 | 2 | 3 | 4 | 5 | 6 | 7 | 8 | 9 | 10 | 11 | | |
|-------------|---|---|---------------|--|---|-----------------------------|---------------------------|----------------------|------------------------------|-------------------------|--------------|---|
| Line | Block No Lot No. Qualification Account # | Land Dimensions Building Description Additional Lots Acreage | Prop Class | Owner's Name Address City State Property Location | Billing Code Zip Code Zoning/Tax Map Pg | Value | Exemptions Code Amount | Net Taxable Value | Deductions Code No Owners | Special Tax Codes | Num Units | Deduction Amt 2022 Tax 2023 1st |
| | | | | | | Land Improvemnt Total | | | | | | |
| 1 | 153.01 2 C1306 | .0000 AC | 2 | MUDALEL, MICHAEL & CONSTANCE 136 HILLSIDE AVE. METUCHEN, NJ 282 NEWMAN ST. | 660 08840 / | 35,000 55,000 90,000 | | 90,000 | | | 1 | 0.00 5,733.90 2,932.65 |
| 2 | 153.01 2 C1307 | .0000 AC | 2 | DOUGHERTY, JAMES F. 280 NEWMAN ST. METUCHEN, N.J. 280 NEWMAN ST. | 08840 R4 / | 33,300 41,000 74,300 | | 74,300 | | | 1 | 0.00 4,733.65 2,421.07 |
| 3 | 153.01 2 C1308 | .0000 AC | 2 | PATELSKI, CHRIS & MARZENA 278 NEWMAN ST METUCHEN, NJ 278 NEWMAN ST. | 660 08840 R4 / | 47,000 73,000 120,000 | | 120,000 | | | 1 | 0.00 7,645.20 3,910.20 |
| 4 | 153.01 2 C1309 | .0000 AC | 2 | ALIDINA, ANITA 276 NEWMAN ST METUCHEN, NJ 276 NEWMAN ST. | 660 08840 / | 40,000 49,200 89,200 | | 89,200 | | | 1 | 0.00 5,682.93 2,906.59 |
| 5 | 153.01 2 C1310 | .0000 AC | 2 | GUERRIERO, AMIE 274 NEWMAN ST METUCHEN, NJ 274 NEWMAN ST. | 660 08840 R4 / 52 | 40,000 60,000 100,000 | | 100,000 | | | 1 | 0.00 6,371.00 3,258.50 |
| 6 | 153.01 2 C1401 | .0000 AC | 2 | HUNTER, JANET 262 NEWMAN ST METUCHEN, NJ 262 NEWMAN ST. | 08840 R4 / | 40,000 50,000 90,000 | | 90,000 | | | 1 | 0.00 5,733.90 2,932.65 |
| 7 | 153.01 2 C1402 | .0000 AC | 2 | ROESLER, JOY A 264 NEWMAN ST METUCHEN, NJ 264 NEWMAN ST. | 660 08840 R4 / 52 | 40,000 52,000 92,000 | | 92,000 | | | 1 | 0.00 5,861.32 2,997.82 |
| 8 | 153.01 2 C1403 | .0000 AC | 2 | BENNINGHOFF, JOSEF & UHLIROVA, ROMANA 266 NEWMAN ST METUCHEN, NJ 266 NEWMAN ST. | 660 08840 R4 / | 40,000 50,000 90,000 | | 90,000 | | | 1 | 0.00 5,733.90 2,932.65 |
| 9 | 153.01 2 C1404 | .0000 AC | 2 | LEBERT, JAMES P 268 NEWMAN ST METUCHEN, NJ 268 NEWMAN ST. | 08840 / | 40,000 51,000 91,000 | | 91,000 | | | 1 | 0.00 5,797.61 2,965.24 |
| 10 | 153.01 2 C1405 | .0000 AC | 2 | REICH, ADAM 270 NEWMAN ST METUCHEN, NJ 270 NEWMAN ST. | 660 08840 R4 / | 40,000 60,000 100,000 | | 100,000 | | | 1 | 0.00 6,371.00 3,258.50 |
| 11 | 153.01 2 C1406 | .0000 AC | 2 | BUCK, PAUL M & CHRISTINE 272 NEWMAN ST METUCHEN, NJ 272 NEWMAN ST. | 660 08840 R4 / | 40,000 49,200 89,200 | | 89,200 | | | 1 | 0.00 5,682.93 2,906.59 |
| 12 | 153.01 2 C1501 | .0000 AC | 2 | MCDEVITT, BRIAN & LEE, SEUNG EUN 260 NEWMAN ST METUCHEN, NJ 260 NEWMAN ST. | 672 08840 R4 / | 40,000 51,000 91,000 | | 91,000 | | | 1 | 0.00 5,797.61 2,965.24 |
| 13 | 153.01 2 C1502 | .0000 AC | 2 | FALZONE, DAWN ELIZABETH & JEREMY 258 NEWMAN ST METUCHEN, NJ 258 NEWMAN ST. | 660 08840 R4 / | 40,000 52,000 92,000 | | 92,000 | | | 1 | 0.00 5,861.32 2,997.82 |
| 14 | 153.01 2 C1503 | .0000 AC | 2 | BALISH, ALEXANDER & ELIZABETH 256 NEWMAN ST METUCHEN, NJ 256 NEWMAN ST. | 660 08840 R4 / 52 | 47,000 78,000 125,000 | | 125,000 | | | 1 | 0.00 7,963.75 4,073.13 |
| Page Totals | | | | | | 562,300 771,400 | 0 | 1,333,700 | | | | Block: 153.01 Lot: 2 |

| 1 | 2 | 3 | 4 | 5 | 6 | 7 | 8 | 9 | 10 | 11 | | |
|-------------|---|---|---------------|--|---|-----------------------------|---------------------------|----------------------|------------------------------|-------------------------|--------------|---|
| Line | Block No Lot No. Qualification Account # | Land Dimensions Building Description Additional Lots Acreage | Prop Class | Owner's Name Address City State Property Location | Billing Code Zip Code Zoning/Tax Map Pg | Value | Exemptions Code Amount | Net Taxable Value | Deductions Code No Owners | Special Tax Codes | Num Units | Deduction Amt 2022 Tax 2023 1st |
| | | | | | | Land Improvemnt Total | | | | | | |
| 1 | 153.01 2 C1504 | .0000 AC | 2 | STERN, JEROME 254 NEWMAN ST METUCHEN, NJ 254 NEWMAN ST. | 08840 R4 / | 34,000 42,000 76,000 | | 76,000 | | | 1 | 0.00 4,841.96 2,476.46 |
| 2 | 153.01 2 C1505 | .0000 AC | 2 | REID, SANDRA P 252 NEWMAN ST METUCHEN, NJ 252 NEWMAN ST. | 660 08840 R4 / | 34,000 66,000 100,000 | | 100,000 | | | 1 | 0.00 6,371.00 3,258.50 |
| 3 | 153.01 2 C1506 | .0000 AC | 2 | GALLINA, LISA A 250 NEWMAN ST METUCHEN, NJ 250 NEWMAN ST. | 08840 R4 / | 46,700 57,400 104,100 | | 104,100 | | | 1 | 0.00 6,632.21 3,392.10 |
| 4 | 153.01 2 C1507 | .0000 AC | 2 | SHRESTHA, SRISTI 248 NEWMAN ST METUCHEN, NJ 248 NEWMAN ST. | 660 08840 R4 / | 40,000 49,200 89,200 | | 89,200 | | | 1 | 0.00 5,682.93 2,906.59 |
| 5 | 153.01 2 C1508 | .0000 AC | 2 | PELAIA, THOMAS & MARIA 1 BAKER RD LIVINGSTON, NJ 246 NEWMAN ST. | 07039 R4 / | 40,000 52,000 92,000 | | 92,000 | | | 1 | 0.00 5,861.32 2,997.82 |
| 6 | 153.01 4 C2101 | .0000 AC | 2 | ANTONINI, MARCO & ANA MARIA 214 MAIN ST, APT D METUCHEN, NJ 223 ROSE ST. | 597 08840 R4 / | 46,000 59,000 105,000 | | 105,000 | | | 1 | 0.00 6,689.55 3,421.43 |
| 7 | 153.01 4 C2102 | .0000 AC | 2 | MATUNAS, LAURA 221 ROSE ST METUCHEN, NJ 221 ROSE ST. | 660 08840 R4 / | 30,000 35,000 65,000 | | 65,000 | | | 1 | 0.00 4,141.15 2,118.03 |
| 8 | 153.01 4 C2103 | .0000 AC | 2 | FETICS, MARION 219 ROSE ST METUCHEN NJ 219 ROSE ST. | 08840 R4 / | 32,400 44,500 76,900 | | 76,900 | | | 1 | 0.00 4,899.30 2,505.79 |
| 9 | 153.01 4 C2104 | .0000 AC | 2 | DISEBASTIAN,S&KLAIBER-DISEBASTIAN,C 217 ROSE ST METUCHEN, NJ 217 ROSE ST. | 660 08840 R4 / | 45,400 57,400 102,800 | | 102,800 | | | 1 | 0.00 6,549.39 3,349.74 |
| 10 | 153.01 4 C2105 | .0000 AC | 2 | CHEN, JIAN & ZHANG, JIN ZHEN 852 MAYER DR. WANTAGH, NY 215 ROSE ST. | 11793 R4 / | 40,000 60,000 100,000 | | 100,000 | | | 1 | 0.00 6,371.00 3,258.50 |
| 11 | 153.01 4 C2106 | .0000 AC | 2 | TENREIRO, VALERIA-TRUSTEE 9 CABOT PLACE ISELIN, NJ 213 ROSE ST. | 660 08830 R4 / 52 | 40,000 50,000 90,000 | | 90,000 | | | 1 | 0.00 5,733.90 2,932.65 |
| 12 | 153.01 4 C2107 | .0000 AC | 2 | CARL, RICHARD L. & SUSAN M. 211 ROSE STREET METUCHEN, NJ 211 ROSE ST. | 08840 R4 / | 40,000 52,000 92,000 | | 92,000 | | | 1 | 0.00 5,861.32 2,997.82 |
| 13 | 153.01 4 C2108 | .0000 AC | 2 | MURPHY, JOANN 209 ROSE ST METUCHEN, NJ 209 ROSE ST. | 660 08840 R4 / | 40,000 55,000 95,000 | | 95,000 | | | 1 | 0.00 6,052.45 3,095.58 |
| 14 | 153.01 4 C2109 | .0000 AC | 2 | UHRIG, SALLY A 207 ROSE ST METUCHEN, NJ 207 ROSE ST. | 08840 R4 / | 38,900 49,200 88,100 | | 88,100 | | | 1 | 0.00 5,612.85 2,870.74 |
| Page Totals | | | | | | 547,400 728,700 | 0 | 1,276,100 | | | | Block: 153.01 Lot: 4 |

| 1 | 2 | 3 | 4 | 5 | 6 | 7 | 8 | 9 | 10 | 11 | | |
|-------------|---|---|---------------|--|---|-----------------------------|---------------------------|----------------------|------------------------------|-------------------------|--------------|---|
| Line | Block No Lot No. Qualification Account # | Land Dimensions Building Description Additional Lots Acreage | Prop Class | Owner's Name Address City State Property Location | Billing Code Zip Code Zoning/Tax Map Pg | Value | Exemptions Code Amount | Net Taxable Value | Deductions Code No Owners | Special Tax Codes | Num Units | Deduction Amt 2022 Tax 2023 1st |
| | | | | | | Land Improvemnt Total | | | | | | |
| 1 | 153.01 4 C2110 | .0000 AC | 2 | ACHARYA, ANJALI & REHMAN, ATAU 205 ROSE ST METUCHEN, NJ 205 ROSE ST. | 660 08840 R4 / | 40,000 55,000 95,000 | | 95,000 | | | 1 | 0.00 6,052.45 3,095.58 |
| 2 | 153.01 4 C2111 | .0000 AC | 2 | HIGH, CYNTHIA 203 ROSE STREET METUCHEN, NJ 203 ROSE ST. | 660 08840 R4 / | 38,900 49,200 88,100 | | 88,100 | | | 1 | 0.00 5,612.85 2,870.74 |
| 3 | 153.01 4 C2112 | .0000 AC | 2 | STOFFERS, JAMES T 201 ROSE ST METUCHEN, NJ 201 ROSE ST. | 660 08840 R4 / | 40,000 55,000 95,000 | | 95,000 | | | 1 | 0.00 6,052.45 3,095.58 |
| 4 | 153.01 4 C2201 | .0000 AC | 2 | YOUNG, BRENDA 225 ROSE ST. METUCHEN, N.J. 225 ROSE ST. | 08840 R4 / | 38,900 49,200 88,100 | | 88,100 | | | 1 | 0.00 5,612.85 2,870.74 |
| 5 | 153.01 4 C2202 | .0000 AC | 2 | CARMINE, CLEVELAND & ANNIE 227 ROSE ST METUCHEN NJ 227 ROSE ST. | 672 08840 R4 / | 38,900 49,200 88,100 | | 88,100 | | | 1 | 0.00 5,612.85 2,870.74 |
| 6 | 153.01 4 C2203 | .0000 AC | 2 | TOKAR, MICHELE 229 ROSE ST METUCHEN, NJ 229 ROSE ST. | 660 08840 R4 / | 38,900 49,200 88,100 | | 88,100 | | | 1 | 0.00 5,612.85 2,870.74 |
| 7 | 153.01 4 C2204 | .0000 AC | 2 | GOTTESMAN, ROBERT 231 ROSE ST. METUCHEN, N.J. 231 ROSE ST. | 08840 R4 / | 38,900 52,700 91,600 | | 91,600 | | | 1 | 0.00 5,835.84 2,984.79 |
| 8 | 153.01 4 C2205 | .0000 AC | 2 | KALEGI, EDWARD W., JR. & DIANE 233 ROSE ST. METUCHEN, NJ 233 ROSE ST. | 660 08840 R4 / | 40,000 50,000 90,000 | | 90,000 | | | 1 | 0.00 5,733.90 2,932.65 |
| 9 | 153.01 4 C2206 | .0000 AC | 2 | KOVAI PROPERTIES LLC 92 CALVERT AVE E EDISON, NJ 235 ROSE ST. | 08820 R4 / 52 | 40,000 75,000 115,000 | | 115,000 | | | 1 | 0.00 7,326.65 3,747.28 |
| 10 | 153.01 4 C2207 | .0000 AC | 2 | GELLER, JAIME 237 ROSE ST METUCHEN, NJ 237 ROSE ST. | 672 08840 R4 / | 38,900 52,700 91,600 | | 91,600 | | | 1 | 0.00 5,835.84 2,984.79 |
| 11 | 153.01 4 C2208 | .0000 AC | 2 | COPPINGER-PETERS, MARIA 26233 VINTAGE CIRCLE MILTON, DE 239 ROSE ST. | 19968 R4 / | 40,000 53,000 93,000 | | 93,000 | | | 1 | 0.00 5,925.03 3,030.41 |
| 12 | 153.01 4 C2301 | .0000 AC | 2 | WINHOLD, JASON 198 NEWMAN ST METUCHEN, NJ 198 NEWMAN ST. | 660 08840 R4 / | 39,000 53,000 92,000 | | 92,000 | | | 1 | 0.00 5,861.32 2,997.82 |
| 13 | 153.01 4 C2302 | .0000 AC | 2 | SHARMA, UTKARSH & RASHMI 196 NEWMAN ST METUCHEN, NJ 196 NEWMAN ST. | 660 08840 R4 / | 40,000 60,000 100,000 | | 100,000 | | | 1 | 0.00 6,371.00 3,258.50 |
| 14 | 153.01 4 C2303 | .0000 AC | 2 | KVIST, TAYLOR 194 NEWMAN ST METUCHEN, NJ 194 NEWMAN ST. | 660 08840 R4 / | 40,000 50,000 90,000 | | 90,000 | | | 1 | 0.00 5,733.90 2,932.65 |
| Page Totals | | | | | | 552,400 753,200 | 0 | 1,305,600 | | | | Block: 153.01 Lot: 4 |

| 1 | 2 | 3 | 4 | 5 | 6 | 7 | 8 | 9 | 10 | 11 | | |
|-------------|---|---|---------------|---|---|-----------------------------|---------------------------|----------------------|------------------------------|-------------------------|--------------|---|
| Line | Block No Lot No. Qualification Account # | Land Dimensions Building Description Additional Lots Acreage | Prop Class | Owner's Name Address City State Property Location | Billing Code Zip Code Zoning/Tax Map Pg | Value | Exemptions Code Amount | Net Taxable Value | Deductions Code No Owners | Special Tax Codes | Num Units | Deduction Amt 2022 Tax 2023 1st |
| | | | | | | Land Improvemnt Total | | | | | | |
| 1 | 153.01 4 C2304 | .0000 AC | 2 | ABEYAGUNAWARDENA, REBECCA DIAS 192 NEWMAN STREET METUCHEN, NJ 192 NEWMAN ST. | 660 08840 R4 / | 40,000 60,000 100,000 | | 100,000 | | | 1 | 0.00 6,371.00 3,258.50 |
| 2 | 153.01 4 C2305 | .0000 AC | 2 | VYDELINGUM, ROSEMARY 190 NEWMAN STREET METUCHEN, NJ 190 NEWMAN ST. | 08840 R4 / | 38,900 49,200 88,100 | | 88,100 | | | 1 | 0.00 5,612.85 2,870.74 |
| 3 | 153.01 4 C2306 | .0000 AC | 2 | PERKINS, LORRAINE 188 NEWMAN ST METUCHEN NJ 188 NEWMAN ST. | 08840 R4 / | 40,000 52,000 92,000 | | 92,000 | | | 1 | 0.00 5,861.32 2,997.82 |
| 4 | 153.01 4 C2307 | .0000 AC | 2 | RIEGER, MATTHEW 186 NEWMAN ST METUCHEN, NJ 186 NEWMAN ST. | 08840 R4 / | 40,000 50,000 90,000 | | 90,000 | | | 1 | 0.00 5,733.90 2,932.65 |
| 5 | 153.01 4 C2308 | .0000 AC | 2 | CUMISKEY, CHRISTINA M & BRIAN 184 NEWMAN STREET METUCHEN, NJ 184 NEWMAN ST. | 660 08840 R4 / | 38,900 49,200 88,100 | | 88,100 | | | 1 | 0.00 5,612.85 2,870.74 |
| 6 | 153.01 4 C2309 | .0000 AC | 2 | KUMAR, VINEET & AGRAWAL, MAMTA 4 PHYLLIS PL MILLTOWN, NJ 182 NEWMAN ST. | 08850 R4 / | 40,000 60,000 100,000 | | 100,000 | | | 1 | 0.00 6,371.00 3,258.50 |
| 7 | 153.01 4 C2310 | .0000 AC | 2 | LI, RUI & JIN, FANGQIAN 180 NEWMAN ST METUCHEN, NJ 180 NEWMAN ST. | 660 08840 R4 / | 40,000 50,000 90,000 | | 90,000 | | | 1 | 0.00 5,733.90 2,932.65 |
| 8 | 153.01 4 C2311 | .0000 AC | 2 | MAHONY, NOREEN 178 NEWMAN ST METUCHEN, NJ 178 NEWMAN ST. | 08840 R4 / | 40,000 65,000 105,000 | | 105,000 | | | 1 | 0.00 6,689.55 3,421.43 |
| 9 | 153.01 4 C2312 | .0000 AC | 2 | CHERY, BESTY 176 NEWMAN ST METUCHEN, NJ 176 NEWMAN ST. | 08840 R4 / | 40,000 50,000 90,000 | | 90,000 | | | 1 | 0.00 5,733.90 2,932.65 |
| 10 | 153.01 4 C2313 | .0000 AC | 2 | SALANT, ROBIN & STANLEY, NANCY 174 NEWMAN ST METUCHEN NJ 174 NEWMAN ST. | 660 08840 R4 / | 38,900 49,200 88,100 | | 88,100 | | | 1 | 0.00 5,612.85 2,870.74 |
| 11 | 153.01 4 C2314 | .0000 AC | 2 | GALLEGO, SOLANGII 24 PETERS TERRACE MONROE, NY 172 NEWMAN ST. | 10950 R4 / | 38,900 49,200 88,100 | | 88,100 | | | 1 | 0.00 5,612.85 2,870.74 |
| 12 | 153.01 4 C2315 | .0000 AC | 2 | LAKKIS, HASSAN 170 NEWMAN ST METUCHEN, NJ 170 NEWMAN ST. | 08840 R4 / | 40,000 50,000 90,000 | | 90,000 | | | 1 | 0.00 5,733.90 2,932.65 |
| 13 | 153.01 4 C2316 | .0000 AC | 2 | TONG,GAN 8 PILGRIM RUN EAST BRUNSWICK, NJ 168 NEWMAN ST. | 08816 R4 / | 39,000 53,000 92,000 | | 92,000 | | | 1 | 0.00 5,861.32 2,997.82 |
| 14 | 153.01 4 C2317 | .0000 AC | 2 | CHAUHAN, OM KUMAR & SURINDER JIT 2 LENAPE DR. SOMERSET, NJ 166 NEWMAN ST. | 08873 R4 / | 40,000 53,000 93,000 | | 93,000 | | | 1 | 0.00 5,925.03 3,030.41 |
| Page Totals | | | | | | 554,600 739,800 | 0 | 1,294,400 | | | | Block: 153.01 Lot: 4 |

| 1 | 2 | 3 | | 4 | | 5 | 6 | 7 | 8 | 9 | 10 | 11 |
|-------------|---|---|---------------|---|---|-----------------------------|---------------------------|----------------------|------------------------------|-------------------------|--------------|---|
| Line | Block No Lot No. Qualification Account # | Land Dimensions Building Description Additional Lots Acreage | Prop Class | Owner's Name Address City State Property Location | Billing Code Zip Code Zoning/Tax Map Pg | Value | Exemptions Code Amount | Net Taxable Value | Deductions Code No Owners | Special Tax Codes | Num Units | Deduction Amt 2022 Tax 2023 1st |
| | | | | | | Land Improvemnt Total | | | | | | |
| 1 | 153.01 4 C2318 | .0000 AC | 2 | COZY HOME PROPERTIES LLC 199B AMBOY AVE. METUCHEN, NJ 164 NEWMAN ST. | 08840 R4 / | 39,000 53,000 92,000 | | 92,000 | | | 1 | 0.00 5,861.32 2,997.82 |
| 2 | 153.01 4 C2319 | .0000 AC | 2 | LOMBARDI, LISA 162 NEWMAN ST METUCHEN, NJ 162 NEWMAN ST. | 08840 R4 / | 38,900 49,200 88,100 | | 88,100 | | | 1 | 0.00 5,612.85 2,870.74 |
| 3 | 153.01 4 C2320 | .0000 AC | 2 | COLLINS, DIANA L 160 NEWMAN STREET METUCHEN, NJ 160 NEWMAN ST. | 08840 R4 / | 40,000 50,000 90,000 | | 90,000 | | | 1 | 0.00 5,733.90 2,932.65 |
| 4 | 153.01 4 C2321 | .0000 AC | 2 | SUH, JESSICA N & KIM, ANDREW 158 NEWMAN ST METUCHEN, NJ 158 NEWMAN ST. | 08840 R4 / | 38,900 49,200 88,100 | | 88,100 | | | 1 | 0.00 5,612.85 2,870.74 |
| 5 | 153.01 4 C2322 | .0000 AC | 2 | FORD, BRIAN 239 WOODBRIDGE AVE. METUCHEN NJ 156 NEWMAN ST. | 08840 R4 / | 38,900 49,200 88,100 | | 88,100 | | | 1 | 0.00 5,612.85 2,870.74 |
| 6 | 153.01 4 C2401 | .0000 AC | 2 | PETERSON, YVONNE M 92 SHIVE PL. BURLINGTON, NJ 200 NEWMAN ST. | 08016-1148 R4 / | 40,000 50,000 90,000 | | 90,000 | | | 1 | 0.00 5,733.90 2,932.65 |
| 7 | 153.01 4 C2402 | .0000 AC | 2 | ROMANO, VINCENT & KRISTINA MARIE 202 NEWMAN ST METUCHEN, NJ 202 NEWMAN ST. | 660 08840 R4 / | 38,900 61,100 100,000 | | 100,000 | | | 1 | 0.00 6,371.01 3,249.82 |
| 8 | 153.01 4 C2403 | .0000 AC | 2 | SHAH, INTISAR & SHENAZ SHAZ 204 NEWMAN ST. METUCHEN, N.J. 204 NEWMAN ST. | 08840 R4 / | 38,900 49,200 88,100 | | 88,100 | | | 1 | 0.00 5,612.85 2,870.74 |
| 9 | 153.01 4 C2404 | .0000 AC | 2 | TANG, MAGGIE WONG 27 CALDWELL ROAD EDISON, NJ 206 NEWMAN ST. | 08840 R4 / | 40,000 51,000 91,000 | | 91,000 | | | 1 | 0.00 5,797.61 2,965.24 |
| 10 | 153.01 4 C2405 | 47 .0000 AC | 2 | WANG, KEVIN & XIA, TIFFANY 15 BEV AVE PISCATAWAY, NJ 208 NEWMAN ST. | 08854 R4 / | 39,000 52,000 91,000 | | 91,000 | | | 1 | 0.00 5,797.61 2,965.24 |
| 11 | 153.01 4 C2406 | .0000 AC | 2 | ASZMAN, SCOTT 210 NEWMAN ST METUCHEN, NJ 210 NEWMAN ST. | 660 08840 R4 / | 38,900 49,200 88,100 | | 88,100 | | | 1 | 0.00 5,612.85 2,870.74 |
| 12 | 153.01 4 C2407 | .0000 AC | 2 | BREEN, THOMAS J. 212 NEWMAN ST. METUCHEN, N.J. 212 NEWMAN ST. | 660 08840 R4 / | 38,900 52,700 91,600 | | 91,600 | | | 1 | 0.00 5,835.84 2,984.79 |
| 13 | 153.01 4 C2408 | .0000 AC | 2 | TURNER, PAMELA 214 NEWMAN ST METUCHEN, NJ 214 NEWMAN ST. | 660 08840 R4 / | 38,900 71,100 110,000 | | 110,000 | | | 1 | 0.00 7,008.10 3,584.35 |
| 14 | 153.01 4 C2413 | .0000 AC | 2 | AGRAWAL, MAMTA & KUMAR, VINEET 4 PHYLLIS PL MILLTOWN, NJ 218 NEWMAN ST. | 08850 R4 / | 33,000 42,000 75,000 | | 75,000 | | | 1 | 0.00 4,778.25 2,443.88 |
| Page Totals | | | | | | 542,200 728,900 | 0 | 1,271,100 | | | | Block: 153.01 Lot: 4 |

| 1 | 2 | 3 | 4 | 5 | 6 | 7 | 8 | 9 | 10 | 11 | | |
|-------------|---|---|---------------|--|---|-----------------------------|---------------------------|----------------------|------------------------------|-------------------------|--------------|---|
| Line | Block No Lot No. Qualification Account # | Land Dimensions Building Description Additional Lots Acreage | Prop Class | Owner's Name Address City State Property Location | Billing Code Zip Code Zoning/Tax Map Pg | Value | Exemptions Code Amount | Net Taxable Value | Deductions Code No Owners | Special Tax Codes | Num Units | Deduction Amt 2022 Tax 2023 1st |
| | | | | | | Land Improvemnt Total | | | | | | |
| 1 | 153.01 4 C2501 | .0000 AC | 2 | VYDELINGUM, ERIC & ROSEMARY 242 NEWMAN ST METUCHEN, NJ 242 NEWMAN ST. | 660 08840 R4 / | 47,000 65,000 112,000 | | 112,000 | | | 1 | 0.00 7,135.52 3,649.52 |
| 2 | 153.01 4 C2502 | .0000 AC | 2 | SHAH, JIGNESH & JAVERI, SONALI R 1313 JOSEPH CT SOUTH PLAINFIELD, NJ 240 NEWMAN ST. | 07080 R4 / | 32,400 41,000 73,400 | | 73,400 | | | 1 | 0.00 4,676.31 2,391.74 |
| 3 | 153.01 4 C2503 | .0000 AC | 2 | NAVARA, JACLYN 238 NEWMAN ST METUCHEN, NJ 238 NEWMAN ST. | 672 08840 R4 / | 33,000 42,000 75,000 | | 75,000 | | | 1 | 0.00 4,778.25 2,443.88 |
| 4 | 153.01 4 C2504 | .0000 AC | 2 | POCSIK, STEPHEN P O BOX 439 METUCHEN, NJ 236 NEWMAN ST. | 08840 R4 / | 46,000 58,000 104,000 | | 104,000 | | | 1 | 0.00 6,625.84 3,388.84 |
| 5 | 153.01 4 C2505 | .0000 AC | 2 | SHAMIM, NIGHAT ARA 70 BEACONSLIGHT PLACE THE WOODLANDS, TX 234 NEWMAN ST. | 77375 R4 / | 40,000 53,000 93,000 | | 93,000 | | | 1 | 0.00 5,925.03 3,030.41 |
| 6 | 153.01 4 C2506 | .0000 AC | 2 | WU, KATIE P 232 NEWMAN ST METUCHEN, NJ 232 NEWMAN ST. | 660 08840 R4 / | 40,000 55,000 95,000 | | 95,000 | | | 1 | 0.00 6,052.45 3,095.58 |
| 7 | 153.01 4 C2507 | .0000 AC | 2 | MEIER, ROBERT 230 NEWMAN ST METUCHEN, NJ 230 NEWMAN ST. | 08840 R4 / | 40,000 50,000 90,000 | | 90,000 | | | 1 | 0.00 5,733.90 2,932.65 |
| 8 | 153.01 4 C2508 | .0000 AC | 2 | FELTZ, KRISTINA 228 NEWMAN ST METUCHEN, NJ 228 NEWMAN ST. | 660 08840 R4 / | 40,000 55,000 95,000 | | 95,000 | | | 1 | 0.00 6,052.45 3,095.58 |
| 9 | 153.01 4 C2509 | .0000 AC | 2 | FU, GANG & WEI, DUO 135 BRIARCLIFF DR. MORGANVILLE, NJ 226 NEWMAN ST. | 07751 R4 / | 40,000 53,000 93,000 | | 93,000 | | | 1 | 0.00 5,925.03 3,030.41 |
| 10 | 153.01 4 C2510 | .0000 AC | 2 | 224 NEWMAN ST LLC 9 MAIDSTONE CT EAST BRUNSWICK, NJ 224 NEWMAN ST. | 672 08816 R4 / | 40,000 52,000 92,000 | | 92,000 | | | 1 | 0.00 5,861.32 2,997.82 |
| 11 | 153.01 4 C2511 | .0000 AC | 2 | TSE, YIK TSE 222 NEWMAN ST METUCHEN, NJ 222 NEWMAN ST. | 660 08840 R4 / | 45,500 57,500 103,000 | | 103,000 | | | 1 | 0.00 6,562.13 3,356.26 |
| 12 | 153.01 4 C2512 | .0000 AC | 2 | CUNTALA, BRENDA J. 220 NEWMAN ST. METUCHEN, NJ 220 NEWMAN ST. | 660 08840 R4 / | 32,400 41,000 73,400 | | 73,400 | | | 1 | 0.00 4,676.31 2,391.74 |
| 13 | 153.01 4 C2514 | .0000 AC | 2 | ZEH, THEODORE & LINDA 216 NEWMAN ST. METUCHEN, N.J. 216 NEWMAN ST. | 08840 R4 / | 45,400 57,400 102,800 | | 102,800 | | | 1 | 0.00 6,549.39 3,349.74 |
| 14 | 153.01 6 C0063 | .0000 AC | 2 | 1ST JEFFERSON CONDO %TOWNE& COUNTRY 711 SYCAMORE AVENUE RED BANK, NJ NEWMAN ST. | 07701 R4 / | 40,000 30,000 70,000 | | 70,000 | | | 1 | 0.00 4,459.70 2,280.95 |
| Page Totals | | | | | | 561,700 709,900 | 0 | 1,271,600 | | | | Block: 153.01 Lot: 6 |

| 1 | 2 | 3 | 4 | 5 | 6 | 7 | 8 | 9 | 10 | 11 | | |
|-------------|---|---|---------------|--|---|-----------------------------|---------------------------|----------------------|------------------------------|-------------------------|--------------|---|
| Line | Block No Lot No. Qualification Account # | Land Dimensions Building Description Additional Lots Acreage | Prop Class | Owner's Name Address City State Property Location | Billing Code Zip Code Zoning/Tax Map Pg | Value | Exemptions Code Amount | Net Taxable Value | Deductions Code No Owners | Special Tax Codes | Num Units | Deduction Amt 2022 Tax 2023 1st |
| | | | | | | Land Improvemnt Total | | | | | | |
| 1 | 153.01 6 C3101 | .0000 AC | 2 | MAYORGA, NATHALIA 185 HIGH ST METUCHEN, NJ 185 HIGH ST. | 672 08840 R4 / | 40,000 50,000 90,000 | | 90,000 | | | 1 | 0.00 5,733.90 2,932.65 |
| 2 | 153.01 6 C3103 | .0000 AC | 2 | LYNCH, THOMAS & MONUSH, BARRY 145 ROSE ST. METUCHEN, N.J. 145 ROSE ST. | 08840 R4 / | 46,700 57,400 104,100 | | 104,100 | | | 1 | 0.00 6,632.21 3,392.10 |
| 3 | 153.01 6 C3104 | .0000 AC | 2 | KLEINMAN, BRUCE M. 147 ROSE ST. METUCHEN, NJ 147 ROSE ST. | 08840 R4 / | 33,300 41,000 74,300 | | 74,300 | | | 1 | 0.00 4,733.65 2,421.07 |
| 4 | 153.01 6 C3105 | .0000 AC | 2 | GUTERL, BRIAN W 149 ROSE ST, UNIT 301E METUCHEN, NJ 149 ROSE ST. | 660 08840 R4 / | 34,000 58,000 92,000 | | 92,000 | | | 1 | 0.00 5,861.32 2,997.82 |
| 5 | 153.01 6 C3106 | .0000 AC | 2 | ZATONSKI, THOMAS J & SUSAN E 151 ROSE ST METUCHEN, NJ 151 ROSE ST. | 08840 R4 / | 46,700 57,400 104,100 | | 104,100 | | | 1 | 0.00 6,632.21 3,392.10 |
| 6 | 153.01 6 C3107 | .0000 AC | 2 | WALLACE, PATRICK & KATHLEEN P. 183 HIGH ST. METUCHEN, N.J. 183 HIGH ST. | 660 08840 R4 / | 40,000 49,200 89,200 | | 89,200 | | | 1 | 0.00 5,682.93 2,906.59 |
| 7 | 153.01 6 C3201 | .0000 AC | 2 | VIRA, MICHAL & ANNA 113 WALL ST. METUCHEN, NJ 199 ROSE ST. | 08840 R4 / | 40,000 51,000 91,000 | | 91,000 | | | 1 | 0.00 5,797.61 2,965.24 |
| 8 | 153.01 6 C3202 | .0000 AC | 2 | SALDINO, MELYSSA & QUINTANA, MARCIE 197 ROSE ST METUCHEN, NJ 197 ROSE ST. | 660 08840 R4 / | 40,000 51,000 91,000 | | 91,000 | | | 1 | 0.00 5,797.61 2,965.24 |
| 9 | 153.01 6 C3203 | .0000 AC | 2 | KARABINCHAK, JENNIFER J. 195 ROSE ST METUCHEN, NJ 195 ROSE ST. | 660 08840 R4 / | 40,000 49,200 89,200 | | 89,200 | | | 1 | 0.00 5,682.93 2,906.59 |
| 10 | 153.01 6 C3204 | .0000 AC | 2 | SOMERS, SUZANNE V 193 ROSE ST METUCHEN NJ 193 ROSE ST. | 08840 R4 / | 40,000 49,200 89,200 | | 89,200 | | | 1 | 0.00 5,682.93 2,906.59 |
| 11 | 153.01 6 C3205 | .0000 AC | 2 | KEANE, CAROL BADER 191 ROSE ST. METUCHEN, N.J. 191 ROSE ST. | 08840 R4 / | 40,000 49,200 89,200 | | 89,200 | | | 1 | 0.00 5,682.93 2,906.59 |
| 12 | 153.01 6 C3206 | .0000 AC | 2 | SLOAN, NORMAN B. JR. 189 ROSE ST. METUCHEN, NJ 189 ROSE ST. | 08840 R4 / | 40,000 50,000 90,000 | | 90,000 | | | 1 | 0.00 5,733.90 2,932.65 |
| 13 | 153.01 6 C3207 | .0000 AC | 2 | BOTTQUIN, RENEE R 187 ROSE ST METUCHEN, NJ 187 ROSE ST. | 660 08840 R4 / | 40,000 50,000 90,000 | | 90,000 | | | 1 | 0.00 6,052.45 3,095.58 |
| 14 | 153.01 6 C3208 | .0000 AC | 2 | HERMAN, DEBORAH E 185 ROSE ST METUCHEN, NJ 185 ROSE ST. | 660 08840 R4 / | 40,000 49,200 89,200 | | 89,200 | | | 1 | 0.00 5,682.93 2,906.59 |
| Page Totals | | | | | | 560,700 711,800 | 0 | 1,272,500 | | | | Block: 153.01 Lot: 6 |

| 1 | 2 | 3 | 4 | 5 | 6 | 7 | 8 | 9 | 10 | 11 | | |
|-------------|---|---|---------------|--|---|-----------------------------|---------------------------|----------------------|------------------------------|-------------------------|--------------|---|
| Line | Block No Lot No. Qualification Account # | Land Dimensions Building Description Additional Lots Acreage | Prop Class | Owner's Name Address City State Property Location | Billing Code Zip Code Zoning/Tax Map Pg | Value | Exemptions Code Amount | Net Taxable Value | Deductions Code No Owners | Special Tax Codes | Num Units | Deduction Amt 2022 Tax 2023 1st |
| | | | | | | Land Improvemnt Total | | | | | | |
| 1 | 153.01 6 C3209 | .0000 AC | 2 | CAPUTO, STEPHEN & OGAWA-CAPUTO, M 183 ROSE ST METUCHEN, NJ 183 ROSE ST. | 660 08840 R4 / | 40,000 51,000 91,000 | | 91,000 | | | 1 | 0.00 5,797.61 2,965.24 |
| 2 | 153.01 6 C3210 | .0000 AC | 2 | ALFONZO, RICHARD N 181 ROSE ST METUCHEN, NJ 181 ROSE ST. | 660 08840 R4 / | 40,000 49,200 89,200 | | 89,200 | | | 1 | 0.00 5,682.93 2,906.59 |
| 3 | 153.01 6 C3211 | .0000 AC | 2 | CHOU, CHIA CHING 179 ROSE ST METUCHEN, NJ 179 ROSE ST. | 660 08840 R4 / | 40,000 49,200 89,200 | | 89,200 | | | 1 | 0.00 5,682.93 2,906.59 |
| 4 | 153.01 6 C3212 | .0000 AC | 2 | SOBON, MARY FRANCES 177 ROSE STREET METUCHEN, NJ 177 ROSE ST. | 660 08840 R4 / | 40,000 49,200 89,200 | | 89,200 | | | 1 | 0.00 5,682.93 2,906.59 |
| 5 | 153.01 6 C3213 | .0000 AC | 2 | AIKENS, JOSEPHINE H 175 ROSE ST. METUCHEN, NJ 175 ROSE ST. | 08840 R4 / | 40,000 50,000 90,000 | | 90,000 | | | 1 | 0.00 5,733.90 2,932.65 |
| 6 | 153.01 6 C3214 | .0000 AC | 2 | DOWLING, THOMAS W, III 173 ROSE ST METUCHEN, NJ 173 ROSE ST. | 08840 R4 / | 40,000 52,000 92,000 | | 92,000 | | | 1 | 0.00 5,861.32 2,997.82 |
| 7 | 153.01 6 C3215 | .0000 AC | 2 | BOUGHTON, ANDREW & JENNIFER 171 ROSE ST METUCHEN, NJ 171 ROSE ST. | 660 08840 R4 / | 40,000 59,000 99,000 | | 99,000 | | | 1 | 0.00 6,307.29 3,218.77 |
| 8 | 153.01 6 C3216 | .0000 AC | 2 | SOIN, MONICA 169 ROSE ST METUCHEN, NJ 169 ROSE ST. | 08840 R4 / | 40,000 55,000 95,000 | | 95,000 | | | 1 | 0.00 6,052.45 3,095.58 |
| 9 | 153.01 6 C3217 | .0000 AC | 2 | BENNETT, STEPHAN & FAITHE CHU 167 ROSE STREET METUCHEN, NJ 167 ROSE ST. | 08840 R4 / 52 | 40,000 49,200 89,200 | | 89,200 | | | 1 | 0.00 5,682.93 2,906.59 |
| 10 | 153.01 6 C3218 | .0000 AC | 2 | RADTKE, HELEN 165 ROSE ST. METUCHEN, NJ 165 ROSE ST. | 08840 R4 / | 40,000 49,200 89,200 | | 89,200 | | | 1 | 0.00 5,682.93 2,906.59 |
| 11 | 153.01 6 C3219 | .0000 AC | 2 | ZUCKERMAN, BRENDA 163 ROSE ST METUCHEN, NJ 163 ROSE ST. | 08840 R4 / | 40,000 50,000 90,000 | | 90,000 | | | 1 | 0.00 5,733.90 2,932.65 |
| 12 | 153.01 6 C3220 | .0000 AC | 2 | SHLIAN, STEVEN J 161 ROSE ST METUCHEN, NJ 161 ROSE ST. | 660 08840 / | 40,000 65,000 105,000 | | 105,000 | | | 1 | 0.00 6,689.55 3,421.43 |
| 13 | 153.01 6 C3221 | .0000 AC | 2 | RYAN, CHERYL LYNNE 159 ROSE ST METUCHEN, NJ 159 ROSE ST. | 660 08840 R4 / 52 | 46,700 57,400 104,100 | | 104,100 | | | 1 | 0.00 6,632.21 3,392.10 |
| 14 | 153.01 6 C3222 | .0000 AC | 2 | GOMEZ, RICHARD C 157 ROSE ST METUCHEN NJ 157 ROSE ST. | 08840 R4 / | 35,000 42,000 77,000 | | 77,000 | | | 1 | 0.00 4,905.67 2,509.05 |
| Page Totals | | | | | | 561,700 727,400 | 0 | 1,289,100 | | | | Block: 153.01 Lot: 6 |

| 1 | 2 | 3 | 4 | 5 | 6 | 7 | 8 | 9 | 10 | 11 | | |
|-------------|---|---|---------------|--|---|-----------------------------|---------------------------|----------------------|------------------------------|-------------------------|--------------|---|
| Line | Block No Lot No. Qualification Account # | Land Dimensions Building Description Additional Lots Acreage | Prop Class | Owner's Name Address City State Property Location | Billing Code Zip Code Zoning/Tax Map Pg | Value | Exemptions Code Amount | Net Taxable Value | Deductions Code No Owners | Special Tax Codes | Num Units | Deduction Amt 2022 Tax 2023 1st |
| | | | | | | Land Improvemnt Total | | | | | | |
| 1 | 153.01 6 C3223 | CONDO .0000 AC | 2 | SOLOMONOV, A & SOLOMONOVA, V & ET AL 1 MORRAINE RD EDISON, NJ 155 ROSE STREET | 660 08820 R4 / | 34,000 42,000 76,000 | | 76,000 | | | 1 | 0.00 4,841.96 2,476.46 |
| 2 | 153.01 6 C3224 | .0000 AC | 2 | WATT, JOSEPHINE 153 ROSE ST. METUCHEN, N.J. 153 ROSE ST. | 08840 R4 / | 46,700 57,400 104,100 | | 104,100 | | | 1 | 0.00 6,632.21 3,392.10 |
| 3 | 153.01 6 C3301 | .0000 AC | 2 | LAPORTA, JAMES P, JR 154 NEWMAN ST METUCHEN, NJ 154 NEWMAN ST. | 2885 08840 R4 / | 40,000 60,000 100,000 | | 100,000 | | | 1 | 0.00 6,371.00 3,258.50 |
| 4 | 153.01 6 C3302 | .0000 AC | 2 | GALT, YUHSING 106 3RD ST SOMERSET, NJ 152 NEWMAN ST. | 08873 / | 40,000 50,000 90,000 | | 90,000 | | | 1 | 0.00 5,733.90 2,932.65 |
| 5 | 153.01 6 C3303 | CONDO .0000 AC | 2 | KATARIA, VIKAS & SINGIREDDY, SRINIVASA 150 NEWMAN ST METUCHEN, NJ 150 NEWMAN ST. | 08840 R4 / | 40,000 51,000 91,000 | | 91,000 | | | 1 | 0.00 5,797.61 2,965.24 |
| 6 | 153.01 6 C3304 | .0000 AC | 2 | PARK, JONG C 148 NEWMAN STREET METUCHEN, NJ 148 NEWMAN ST. | 08840 R4 / | 40,000 40,000 80,000 | | 80,000 | | | 1 | 0.00 5,096.80 2,606.80 |
| 7 | 153.01 6 C3305 | .0000 AC | 2 | 146 NEWMAN LLC/ DAVID STERN 219 EAST 69TH ST. APT PHE NEW YORK, NY 146 NEWMAN ST. | 10021 R4 / | 40,000 55,000 95,000 | | 95,000 | | | 1 | 0.00 6,052.45 3,095.58 |
| 8 | 153.01 6 C3306 | .0000 AC | 2 | HAFEZ, MARWA 144 NEWMAN ST METUCHEN, NJ 144 NEWMAN ST. | 660 08840 R4 / | 40,000 75,000 115,000 | | 115,000 | | | 1 | 0.00 7,326.65 3,747.28 |
| 9 | 153.01 6 C3307 | .0000 AC | 2 | APPLETON, THOMAS R & SAJWANI, MEENA P 142 NEWMAN ST METUCHEN, NJ 142 NEWMAN ST. | 660 08840 R4 / | 40,000 52,000 92,000 | | 92,000 | | | 1 | 0.00 5,861.32 2,997.82 |
| 10 | 153.01 6 C3308 | .0000 AC | 2 | SHLIAN, STEVEN 140 NEWMAN ST METUCHEN, NJ 140 NEWMAN ST. | 660 08840 R4 / | 40,000 51,000 91,000 | | 91,000 | | | 1 | 0.00 5,797.61 2,965.24 |
| 11 | 153.01 6 C3401 | .0000 AC | 2 | KAMINSKI, CHRISTINA 112 NEWMAN ST METUCHEN, NJ 112 NEWMAN ST. | 660 08840 R4 / | 47,000 58,000 105,000 | | 105,000 | | | 1 | 0.00 6,689.55 3,421.43 |
| 12 | 153.01 6 C3402 | .0000 AC | 2 | TROPEANO, CONCETTA 114 NEWMAN ST METUCHEN, NJ 114 NEWMAN ST. | 08840 R4 / | 33,300 41,000 74,300 | | 74,300 | | | 1 | 0.00 4,733.65 2,421.07 |
| 13 | 153.01 6 C3403 | .0000 AC | 15F | VOLKLAND, JOHN 116 NEWMAN STREET METUCHEN, NJ 116 NEWMAN ST. | 660 08840 R4 / | 40,000 50,000 90,000 | | *Exempt* | | | 1 | 0.00 0.00 0.00 |
| 14 | 153.01 6 C3404 | .0000 AC | 2 | WONG-TANG, MAGGIE 27 CALDWELL ROAD EDISON, NJ 118 NEWMAN ST. | 08817 R4 / | 47,000 58,000 105,000 | | 105,000 | | | 1 | 0.00 6,689.55 3,421.43 |
| Page Totals | | | | | | 528,000 690,400 | 0 | 1,218,400 | | | | Block: 153.01 Lot: 6 |

| 1 | 2 | 3 | 4 | 5 | 6 | 7 | 8 | 9 | 10 | 11 | | |
|-------------|---|---|---------------|---|---|-----------------------------|---------------------------|----------------------|------------------------------|-------------------------|--------------|---|
| Line | Block No Lot No. Qualification Account # | Land Dimensions Building Description Additional Lots Acreage | Prop Class | Owner's Name Address City State Property Location | Billing Code Zip Code Zoning/Tax Map Pg | Value | Exemptions Code Amount | Net Taxable Value | Deductions Code No Owners | Special Tax Codes | Num Units | Deduction Amt 2022 Tax 2023 1st |
| | | | | | | Land Improvemnt Total | | | | | | |
| 1 | 153.01 6 C3405 | .0000 AC | 2 | DUNKIN, CAROL J 120 NEWMAN ST METUCHEN, NJ 120 NEWMAN ST. | 660 08840 / | 40,000 49,200 89,200 | | 89,200 | | | 1 | 0.00 5,682.93 2,906.59 |
| 2 | 153.01 6 C3406 | .0000 AC | 2 | PRONINA, LYUBOV 122 NEWMAN ST METUCHEN, NJ 122 NEWMAN ST. | 660 08840 R4 / | 40,000 60,000 100,000 | | 100,000 | | | 1 | 0.00 6,371.00 3,258.50 |
| 3 | 153.01 6 C3407 | .0000 AC | 2 | DEVARAJAN, R & HARIKRISHNAN, P 124 NEWMAN STREET #304G METUCHEN NJ 124 NEWMAN ST(304G) | 08840 R4 / | 40,000 55,000 95,000 | | 95,000 | | | 1 | 0.00 6,052.45 3,095.58 |
| 4 | 153.01 6 C3408 | .0000 AC | 2 | MARTYANOVA, ANASTASIA & ZEMELMAN, C 126 NEWMAN ST METUCHEN, NJ 126 NEWMAN ST. | 08840 R4 / | 40,000 52,000 92,000 | | 92,000 | | | 1 | 0.00 5,861.32 2,997.82 |
| 5 | 153.01 6 C3409 | .0000 AC | 2 | RAO, MADHUSUDAN & TANDRA 128 NEWMAN ST METUCHEN, NJ 128 NEWMAN ST. | 672 08840 R4 / | 40,000 50,000 90,000 | | 90,000 | | | 1 | 0.00 5,733.90 2,932.65 |
| 6 | 153.01 6 C3410 | .0000 AC | 2 | SHERMAN, LAURA & QUILES, JOSE 130 NEWMAN ST. METUCHEN NJ 130 NEWMAN ST. | 660 08840 R4 / | 40,000 49,200 89,200 | | 89,200 | | | 1 | 0.00 5,682.93 2,906.59 |
| 7 | 153.01 6 C3411 | .0000 AC | 2 | SNEEDSE, SHANNON & ZIEGLER, EHREN 132 NEWMAN ST METUCHEN, NJ 132 NEWMAN ST. | 672 08840 R4 / | 50,000 62,000 112,000 | | 112,000 | | | 1 | 0.00 7,135.52 3,649.52 |
| 8 | 153.01 6 C3412 | .0000 AC | 2 | FRANKLIN, BRIAN J. 134 NEWMAN ST. METUCHEN NJ 134 NEWMAN ST. | 660 08840 R4 / | 33,300 41,000 74,300 | | 74,300 | | | 1 | 0.00 4,733.65 2,421.07 |
| 9 | 153.01 6 C3413 | .0000 AC | 2 | BERNSTEIN, SUSAN 136 NEWMAN ST. METUCHEN, N.J. 136 NEWMAN ST. | 08840 R4 / | 33,300 41,000 74,300 | | 74,300 | | | 1 | 0.00 4,733.65 2,421.07 |
| 10 | 153.01 6 C3414 | .0000 AC | 2 | BIRMINGHAM, ELIZABETH 138 NEWMAN ST. METUCHEN, N.J. 138 NEWMAN ST. | 08840 R4 / | 46,700 57,400 104,100 | | 104,100 | | | 1 | 0.00 6,632.21 3,392.10 |
| 11 | 153.01 6 C3501 | .0000 AC | 2 | LI, JACK YUNKANG 108 NEWMAN ST #305A METUCHEN, NJ 108 NEWMAN ST. | 660 08840 R4 / | 40,000 49,200 89,200 | | 89,200 | | | 1 | 0.00 5,682.93 2,906.59 |
| 12 | 153.01 6 C3502 | .0000 AC | 2 | BROWN, BRIAN & STEPHANIE 106 NEWMAN ST METUCHEN, NJ 106 NEWMAN ST. | 660 08840 R4 / | 40,000 50,000 90,000 | | 90,000 | | | 1 | 0.00 5,733.90 2,932.65 |
| 13 | 153.01 6 C3503 | .0000 AC | 2 | VOHDIN, VIVIAN 213 HIGH STREET METUCHEN, NJ 213 HIGH ST. | 660 08840 R4 / | 46,700 57,400 104,100 | | 104,100 | | | 1 | 0.00 6,632.21 3,392.10 |
| 14 | 153.01 6 C3504 | .0000 AC | 2 | COPPLE, LUCIE E. 211 HIGH ST. METUCHEN, N.J. 211 HIGH ST. | 08840 R4 / | 33,300 41,000 74,300 | | 74,300 | | | 1 | 0.00 4,733.65 2,421.07 |
| Page Totals | | | | | | 563,300 714,400 | 0 | 1,277,700 | | | | Block: 153.01 Lot: 6 |

| 1 | 2 | 3 | 4 | 5 | 6 | 7 | 8 | 9 | 10 | 11 | | |
|-------------|---|---|---------------|--|---|------------------------------|---------------------------|----------------------|------------------------------|-------------------------|--------------|---|
| Line | Block No Lot No. Qualification Account # | Land Dimensions Building Description Additional Lots Acreage | Prop Class | Owner's Name Address City State Property Location | Billing Code Zip Code Zoning/Tax Map Pg | Value | Exemptions Code Amount | Net Taxable Value | Deductions Code No Owners | Special Tax Codes | Num Units | Deduction Amt 2022 Tax 2023 1st |
| | | | | | | Land Improvemnt Total | | | | | | |
| 1 | 153.01 6 C3505 | .0000 AC | 2 | ACOSTA, DANIEL 209 HIGH ST METUCHEN, NJ 209 HIGH ST. | 660 08840 R4 / | 33,300 41,000 74,300 | | 74,300 | | | 1 | 0.00 4,733.65 2,421.07 |
| 2 | 153.01 6 C3506 | .0000 AC | 2 | JUST, CHESTER A. & CONSTANCE 8501 SHADOW CT CORAL SPRINGS, FL 207 HIGH ST | 33071 R4 / | 46,700 57,400 104,100 | | 104,100 | | | 1 | 0.00 6,632.21 3,392.10 |
| 3 | 153.01 6 C3601 | .0000 AC | 2 | ROBINSON, GIRDIS 205 HIGH ST. METUCHEN, N.J. 205 HIGH ST. | 08840 R4 / | 40,000 49,200 89,200 | | 89,200 | | | 1 | 0.00 5,682.93 2,906.59 |
| 4 | 153.01 6 C3602 | .0000 AC | 2 | ADLER COMPANY LLC 4 PUTNAM COURT. PRINCETON JCT., NJ 203 HIGH ST. | 08550 / | 40,000 65,000 105,000 | | 105,000 | | | 1 | 0.00 6,689.55 3,421.43 |
| 5 | 153.01 6 C3603 | .0000 AC | 2 | JOSEPH, BARBARA 201 HIGH ST. METUCHEN, NJ 201 HIGH ST. | 08840 / | 40,000 50,000 90,000 | | 90,000 | | | 1 | 0.00 5,733.90 2,932.65 |
| 6 | 153.01 6 C3604 | .0000 AC | 2 | BROWN, HOWARD 199 HIGH ST METUCHEN, NJ 199 HIGH ST. | 7155 08840 / | 40,000 65,000 105,000 | | 105,000 | | | 1 | 0.00 6,689.55 3,421.43 |
| 7 | 153.01 6 C3605 | .0000 AC | 2 | SELEM, RUNGRAPEE 197 HIGH ST. METUCHEN, NJ 197 HIGH ST. | 660 08840 / | 40,000 50,000 90,000 | | 90,000 | | | 1 | 0.00 5,733.90 2,932.65 |
| 8 | 153.01 6 C3606 | .0000 AC | 2 | GIARDINA, IDA MARGARET 195 HIGH ST METUCHEN, NJ 195 HIGH ST. | 08840 / | 40,000 50,000 90,000 | | 90,000 | | | 1 | 0.00 5,733.90 2,932.65 |
| 9 | 153.01 6 C3607 | .0000 AC | 2 | ROGERS, SARA & GERITY, PATRICK, JR 193 HIGH ST METUCHEN, NJ 193 HIGH ST. | 660 08840 / | 47,000 60,000 107,000 | | 107,000 | | | 1 | 0.00 6,816.97 3,486.60 |
| 10 | 153.01 6 C3608 | .0000 AC | 2 | BULWICZ, RICHARD 191 HIGH STREET METUCHEN, NJ 191 HIGH ST. | 08840 / | 33,300 41,000 74,300 | | 74,300 | | | 1 | 0.00 4,733.65 2,421.07 |
| 11 | 153.01 6 C3609 | .0000 AC | 2 | SZAFRANKO, TERESA 189 HIGH ST. METUCHEN, N.J. 189 HIGH ST. | 08840 / | 33,300 41,000 74,300 | | 74,300 | | | 1 | 0.00 4,733.65 2,421.07 |
| 12 | 153.01 6 C3610 | .0000 AC | 2 | JANTAS, JENNIFER R & JOSHUA J 187 HIGH ST METUCHEN, NJ 187 HIGH ST. | 597 08840 R4 / | 47,000 60,000 107,000 | | 107,000 | | | 1 | 0.00 6,816.97 3,486.60 |
| 13 | 154 3 | 50X155 1.5S-B-F-1UG .1779 AC | 2 | KENNY, KEVIN & LISA 173 HIGH ST METUCHEN, NJ 173 HIGH ST. | 672 08840 R4 / | 95,000 105,000 200,000 | | 200,000 | | | 1 | 0.00 12,742.00 6,517.00 |
| 14 | 154 5 | 50X155 2S-S-L-2UG .1779 AC | 2 | WOODWORTH, LYNDA 175 HIGH ST METUCHEN, NJ 175 HIGH ST. | 660 08840 R2 / 53 | 94,400 86,100 180,500 | | 180,500 | | | 1 | 0.00 11,499.66 5,881.60 |
| Page Totals | | | | | | 670,000 820,700 | 0 | 1,490,700 | | | | Block: 154 Lot: 5 |

| 1 | 2 | 3 | 4 | 5 | 6 | 7 | 8 | 9 | 10 | 11 | | |
|-------------|---|---|---------------|---|---|-------------------------------|---------------------------|----------------------|------------------------------|-------------------------|--------------|---|
| Line | Block No Lot No. Qualification Account # | Land Dimensions Building Description Additional Lots Acreage | Prop Class | Owner's Name Address City State Property Location | Billing Code Zip Code Zoning/Tax Map Pg | Value | Exemptions Code Amount | Net Taxable Value | Deductions Code No Owners | Special Tax Codes | Num Units | Deduction Amt 2022 Tax 2023 1st |
| | | | | | | Land Improvemnt Total | | | | | | |
| 1 | 154 7 | 50X155 1.5S-F-F-1AG .1779 AC | 2 | FARRELL, KEVIN & BERTOK, MELISSA 177 HIGH ST METUCHEN, NJ 177 HIGH ST. | 660 08840 R2 / 53 | 95,000 70,600 165,600 | | 165,600 | | | 1 | 0.00 10,550.38 5,391.99 |
| 2 | 154 9 | 54X149 2S-B-L-2DG .1847 AC | 2 | GIARRATANO, ROBERT V. & JEANNE C. 179 HIGH ST. METUCHEN NJ 179 HIGH ST. | 08840 R2 / 53 | 96,000 120,000 216,000 | | 216,000 | | | 1 | 0.00 13,761.36 7,038.36 |
| 3 | 154 11.02 | 50X101 2S-F-1G 2128 SF 9.01 .1159 AC | 2 | ALLEN, KARA L 158 ROSE ST METUCHEN, NJ 158 ROSE ST. | 660 08840 R2 / M53 | 80,000 119,400 199,400 | | 199,400 | | | 1 | 0.00 12,703.77 6,497.45 |
| 4 | 154 25.01 | 50X100 1.5S-F-F 36 .1148 AC | 2 | RUTTER, ERIC T 178 ROSE ST METUCHEN, NJ 178 ROSE ST. | 08840 R2 / 53 | 80,000 58,900 138,900 | | 138,900 | | | 1 | 0.00 8,849.32 4,526.06 |
| 5 | 154 25.02 | 100X100 2S-F-2-1AG 27.02,35 .2296 AC | 2 | DINGLE, ROBERT & DONNA 49 SUMMIT AVE. METUCHEN, NJ 49 SUMMIT AVE. | 08840 R2 / 53 | 100,000 140,000 240,000 | | 240,000 | | | 1 | 0.00 15,290.40 7,820.40 |
| 6 | 154 33 | 100X100 2S-F-O-2AG 31.01,33.01 .2296 AC | 2 | BEACH, JR, ROBERT F & CORLEY, PATRICIA A 188 ROSE ST METUCHEN, NJ 188 ROSE ST. | 660 08840 R2 / 53 | 110,000 76,700 186,700 | | 186,700 | | | 1 | 0.00 11,894.66 6,083.62 |
| 7 | 154 34 | 75X100 1S-F-R-1AG 31.02,33.02 .1722 AC | 2 | ERRICKSON, JASON W 65 DIVISION STREET METUCHEN, NJ 65 DIVISION ST. | 672 08840 R2 / 53 | 100,000 70,000 170,000 | | 170,000 | | | 1 | 0.00 10,830.70 5,539.45 |
| 8 | 154 37 | 50X100 1.5S-F-F 32 .1148 AC | 2 | GURZO, NANCY C. 182 ROSE ST. METUCHEN, N.J. 182 ROSE ST. | 08840 R2 / 53 | 80,000 86,700 166,700 | | 166,700 | | | 1 | 0.00 10,620.46 5,431.92 |
| 9 | 154 38 | 80X100 1S-F-R-2AG .1837 AC | 2 | SHUPPER, JOSEPH & RUDOLPH J & PETER 160 ROSE ST METUCHEN, NJ 160 ROSE ST. | 660 08840 R2 / 53 | 92,000 104,200 196,200 | | 196,200 | | | 1 | 0.00 12,499.90 6,393.18 |
| 10 | 154 39 | 75X100 1S-F-R-1AG .1722 AC | 2 | BENAROYA, ADAM N & TIFFANY L 9 SUMMIT AVE METUCHEN, NJ 9 SUMMIT AVE. | 660 08840 R2 / 53 | 90,000 245,000 335,000 | | 335,000 | | | 1 | 0.00 21,342.85 10,915.98 |
| 11 | 154 40 | 75X100 AVG 1S-F-R .1722 AC | 2 | CHHEDI, RAVI B & MEERA A 5 SUMMIT AVE METUCHEN, NJ 5 SUMMIT AVE. | 660 08840 R2 / 53 | 100,000 100,000 200,000 | | 200,000 | | | 1 | 0.00 12,742.00 6,517.00 |
| 12 | 154 41 | 80X100 2S-F-L-1AG .1837 AC | 2 | GROSSO, MICHAEL T & MADALYN L 39 SUMMIT AVENUE METUCHEN, NJ 39 SUMMIT AVE. | 660 08840 R2 / 53 | 92,000 148,000 240,000 | | 240,000 | | | 1 | 0.00 15,290.40 7,820.40 |
| 13 | 154 42 | 80X100 1.5S-S-F-2AG .1837 AC | 2 | KIM, JEROME & REGINA 172 ROSE ST METUCHEN, NJ 172 ROSE ST. | 660 08840 R2 / 53 | 92,000 248,000 340,000 | | 340,000 | | | 1 | 0.00 21,661.40 11,078.90 |
| 14 | 154 43 | 80X100 1S-F-R .1837 AC | 2 | LIAPES, PETER C & CATHERINE R 166 ROSE ST METUCHEN, NJ 166 ROSE ST. | 672 08840 R2 / 53 | 92,000 79,300 171,300 | | 171,300 | | | 1 | 0.00 10,913.52 5,581.81 |
| Page Totals | | | | | | 1,299,000 1,666,800 | 0 | 2,965,800 | | | | Block: 154 Lot: 43 |

| 1 | 2 | 3 | 4 | 5 | 6 | 7 | 8 | 9 | 10 | 11 | | |
|-------------|---|---|---------------|--|---|-------------------------------|---------------------------|----------------------|------------------------------|-------------------------|--------------|---|
| Line | Block No Lot No. Qualification Account # | Land Dimensions Building Description Additional Lots Acreage | Prop Class | Owner's Name Address City State Property Location | Billing Code Zip Code Zoning/Tax Map Pg | Value | Exemptions Code Amount | Net Taxable Value | Deductions Code No Owners | Special Tax Codes | Num Units | Deduction Amt 2022 Tax 2023 1st |
| | | | | | | Land Improvemnt Total | | | | | | |
| 1 | 154 44 | 80X100 2S-F-O-2AG .1837 AC | 2 | HWANG, LEO & KIM, JUNG E 37 SUMMIT AVE METUCHEN, NJ 37 SUMMIT AVE. | 660 08840 R2 / M53 | 100,000 170,000 270,000 | | 270,000 | | | 1 | 0.00 17,201.70 8,797.95 |
| 2 | 154.01 37 | 57X200 1.5S-F-F-1UG 37.01 .2617 AC | 2 | TASSANI, JOSEPH & HEATHER 45 DIVISION ST METUCHEN, NJ 45 DIVISION ST. | 08840 R2 / 53 | 105,200 104,600 209,800 | | 209,800 | | | 1 | 0.00 13,366.36 6,836.33 |
| 3 | 154.01 38 | 45X100 2SF-1UG 38.01 .1033 AC | 2 | SONI, UPENDRA & APARANA 26 SYLVAN AVE METUCHEN, NJ 26 SYLVAN AVE. | 660 08840 R2 / 53 | 85,000 70,000 155,000 | | 155,000 | | | 1 | 0.00 9,875.05 5,050.68 |
| 4 | 154.01 39 | 45X200 2S-F-1AG 39.01 .2066 AC | 2 | PIETERS, MARIE E-C/O BONNIE ANACKER 4 CARRIE LN. MONROE TWP. NJ 24 SYLVAN AVE. | 08831 R2 / 53 | 85,000 70,000 155,000 | | 155,000 | S1 1 | | 1 | 250.00 9,625.05 4,925.68 |
| 5 | 154.01 40 | 45X200 2S-F-O 40.01 .2066 AC | 2 | FAM, GEORGE M & CHRISTINE B 22 SYLVAN AVE METUCHEN, NJ 22 SYLVAN AVE. | 660 08840 R2 / 53 | 90,000 80,000 170,000 | | 170,000 | | | 1 | 0.00 10,830.70 5,539.45 |
| 6 | 154.01 41.02 | 45 X 113 2S-F-O .1167 AC | 2 | ISSLER, CAROL ANN 20 SYLVAN AVENUE METUCHEN, NJ 20 SYLVAN AVE. | 08840 R2 / 53 | 78,000 98,000 176,000 | | 176,000 | | | 1 | 0.00 11,212.96 5,734.96 |
| 7 | 154.01 42.02 | 45 X 119 2S-F-CL 1800 SF .1229 AC | 2 | MA, ZHENBO & XIAOMIN 18 SYLVAN AVE METUCHEN, NJ 18 SYLVAN AVE. | 08840 R2 / 53 | 110,000 150,000 260,000 | | 260,000 | | | 1 | 0.00 16,564.60 8,472.10 |
| 8 | 154.01 43 | 45X200 2S CL 3071 SF 43.01 .2066 AC | 2 | LIN, THOMAS A & CARRIE 16 SYLVAN AVE METUCHEN, NJ 16 SYLVAN AVE. | 660 08840 R2 / 53 | 110,000 270,000 380,000 | | 380,000 | | | 1 | 0.00 24,209.80 12,382.30 |
| 9 | 154.01 44 | 45 X 100 2S-F-CL 2188 SF .1033 AC | 2 | TANG, HUI & SUN, XIAOPU 14 SYLVAN AVE METUCHEN, NJ 14 SYLVAN AVE. | 08840 R2 / 53 | 110,000 187,000 297,000 | | 297,000 | | | 1 | 0.00 18,921.87 9,677.75 |
| 10 | 154.01 45 | 45X100 2SF0-2UG 2824SF .1033 AC | 2 | MULRYNE, WILLIAM PATRICK, JR & LISA M 12 SYLVAN AVE METUCHEN, NJ 12 SYLVAN AVE. | 660 08840 R2 / 53 | 75,000 90,000 165,000 | | 165,000 | | | 1 | 0.00 10,512.15 5,376.53 |
| 11 | 154.01 46 1620SOFT | 45X100 2S-F-O .1033 AC | 2 | REDPATH, JOHN V & KATHLEEN M 10 SYLVAN AVE METUCHEN, NJ 10 SYLVAN AVE. | 08840 R2 / 53 | 74,000 66,000 140,000 | | 140,000 | | | 1 | 0.00 8,919.40 4,561.90 |
| 12 | 154.01 46.01 | 90X100 1S-F-R-2AG 47.01 .2066 AC | 2 | ROSENBLATT, DAVID C. & BARBARA 10 SUMMIT AVE. METUCHEN NJ 10 SUMMIT AVE. | 08840 R2 / 53 | 96,000 104,600 200,600 | | 200,600 | | | 1 | 0.00 12,780.23 6,536.56 |
| 13 | 154.01 47 | 45X100 2S-F-L-1UG .1033 AC | 2 | FLYNN, JAMES J & RENE M 8 SYLVAN AVENUE METUCHEN, NJ 8 SYLVAN AVE. | 08840 R2 / 53 | 75,000 56,000 131,000 | | 131,000 | | | 1 | 0.00 8,346.01 4,268.64 |
| 14 | 154.01 48 | 50X200 IRR. 2S-F-O 48.01,49.01 .0000 AC | 2 | MCGRORY, PATRICK & SIOBHAN M 6 SYLVAN AVE METUCHEN, NJ 6 SYLVAN AVE. | 660 08840 R2 / 53 | 74,000 175,200 249,200 | | 249,200 | | | 1 | 0.00 15,876.53 8,120.19 |
| Page Totals | | | | S1 250 | | 1,267,200 1,691,400 | 0 | 2,958,600 | | | | Block: 154.01 Lot: 48 |

| 1 | 2 | 3 | 4 | 5 | 6 | 7 | 8 | 9 | 10 | 11 | | |
|-------------|---|---|---------------|--|---|-------------------------------|---------------------------|----------------------|------------------------------|-------------------------|--------------|---|
| Line | Block No Lot No. Qualification Account # | Land Dimensions Building Description Additional Lots Acreage | Prop Class | Owner's Name Address City State Property Location | Billing Code Zip Code Zoning/Tax Map Pg | Value | Exemptions Code Amount | Net Taxable Value | Deductions Code No Owners | Special Tax Codes | Num Units | Deduction Amt 2022 Tax 2023 1st |
| | | | | | | Land Improvemnt Total | | | | | | |
| 1 | 154.01 49.02 1502SQFT | 90X100 1S-F-R-2AG .2066 AC | 2 | WRIGHT, STEPHEN & VICTORIA 4 SYLVAN AVE METUCHEN, NJ 4 SYLVAN AVE. | 660 08840 R2 / 53 | 96,000 114,000 210,000 | | 210,000 | | | 1 | 0.00 13,379.10 6,842.85 |
| 2 | 154.01 51 | 100X110 1.5S-F-F-2UG 52 .2525 AC | 2 | HECHT, ELEANOR LARSEN-TRUST 48 JEAN LAFITTE DR KEY LARGO, FL 163 HIGH ST. | 33037 R2 / 53 | 83,200 68,900 152,100 | | 152,100 | | | 1 | 0.00 9,690.29 4,956.18 |
| 3 | 154.01 54.01 | 102X99 IRR. 1SF .0000 AC | 2 | STUMMER, HELEN M 171 HIGH ST METUCHEN, NJ 171 HIGH STREET | 08840 R2 / | 83,200 84,500 167,700 | | 167,700 | W1 1 | | 1 | 250.00 10,434.17 5,339.51 |
| 4 | 154.01 54.02 | 75X100 2SF2G 3241 SF .1722 AC | 2 | STROTMAN, NEIL & HALLENA 6 SUMMIT AVE METUCHEN, NJ 6 SUMMIT AVENUE | 660 08840 R2 / | 80,000 246,500 326,500 | | 326,500 | | | 1 | 0.00 20,801.32 10,639.01 |
| 5 | 154.01 55 | 90X86 2S-F-S-1AG .1777 AC | 2 | SWEENEY, JANET S 46 SUMMIT AVE. METUCHEN, NJ 46 SUMMIT AVE. | 08840 R2 / 53 | 90,000 125,000 215,000 | | 215,000 | | | 1 | 0.00 13,697.65 7,005.78 |
| 6 | 154.01 56 | 90 X 100 1S-F-R-2AG .2066 AC | 2 | CHEEK, RAYMOND JASON & CHRISTI 36 SUMMIT AVE METUCHEN, NJ 36 SUMMIT AVE. | 660 08840 R2 / 53 | 96,000 129,000 225,000 | | 225,000 | | | 1 | 0.00 14,334.75 7,331.63 |
| 7 | 154.02 1 | 50X119 1.5S-1G 2686 SF .1366 AC | 2 | MOREY, JAMES R & JESSICA A 121 HIGH ST METUCHEN, NJ 121 HIGH ST. | 672 08840 R2 / 53 | 90,000 140,000 230,000 | | 230,000 | | | 1 | 0.00 14,653.30 7,494.55 |
| 8 | 154.02 2 | 68X107 2S-F-O-1UG .1670 AC | 2 | CHACON, MARCO A HUERTAS & HOFFMAN, L R 159 HIGH ST METUCHEN, NJ 159 HIGH ST. | 672 08840 R2 / 53 | 90,000 130,000 220,000 | | 220,000 | | | 1 | 0.00 14,016.20 7,168.70 |
| 9 | 154.02 3 | 50X117 2S-F-L-1UG .1343 AC | 2 | ALTHAUSEN, RITA E. 1 SYLVAN AVE. METUCHEN, N.J. 1 SYLVAN AVE. | 08840 R2 / 53 | 85,600 59,500 145,100 | | 145,100 | | | 1 | 0.00 9,244.32 4,728.08 |
| 10 | 154.02 4.01 | 45 X 117 2S-F-CL .1209 AC | 2 | NGO, TAM & LIN, AMANDA 3 SYLVAN AVE METUCHEN, NJ 3 SYLVAN AVE. | 660 08840 R3 / 53 | 100,000 190,000 290,000 | | 290,000 | | | 1 | 0.00 18,475.90 9,449.65 |
| 11 | 154.02 5.01 | 45X117 2S-F-CL .1209 AC | 2 | KOHL, JAMES & DONNA J 5 SYLVAN AVE METUCHEN, NJ 5 SYLVAN AVE. | 08840 R3 / 53 | 100,000 165,000 265,000 | | 265,000 | | | 1 | 0.00 16,883.15 8,635.03 |
| 12 | 154.02 6 | 45X117 2S-F-L-1UG .1209 AC | 2 | GOVERNALE, J./ C/O STEVEN GOVERNALE 7 SYLVAN AVE. METUCHEN, NJ 7 SYLVAN AVE. | 08840 R2 / 53 | 80,000 66,000 146,000 | | 146,000 | | | 1 | 0.00 9,301.66 4,757.41 |
| 13 | 154.02 7 | 45X117 2S-F .1209 AC | 2 | PROIETTO, JOSEPH & VANESSA 9 SYLVAN AVE METUCHEN, NJ 9 SYLVAN AVE. | 660 08840 R2 / 53 | 100,000 150,000 250,000 | | 250,000 | | | 1 | 0.00 15,927.50 8,146.25 |
| 14 | 154.02 8 | 45X117 2S-F-L-2UG .1209 AC | 2 | BARRIGA, ANTOINETTE D & GUILLERMO 11 SYLVAN AVENUE METUCHEN NJ 11 SYLVAN AVE. | 660 08840 R2 / 53 | 79,200 147,000 226,200 | | 226,200 | | | 1 | 0.00 14,411.21 7,302.99 |
| Page Totals | | | | W1 250 | | 1,253,200 1,815,400 | 0 | 3,068,600 | | | | Block: 154.02 Lot: 8 |

| 1 | 2 | 3 | 4 | 5 | 6 | 7 | 8 | 9 | 10 | 11 | | |
|-------------|---|---|---------------|--|---|-------------------------------|---------------------------|----------------------|------------------------------|-------------------------|--------------|---|
| Line | Block No Lot No. Qualification Account # | Land Dimensions Building Description Additional Lots Acreage | Prop Class | Owner's Name Address City State Property Location | Billing Code Zip Code Zoning/Tax Map Pg | Value | Exemptions Code Amount | Net Taxable Value | Deductions Code No Owners | Special Tax Codes | Num Units | Deduction Amt 2022 Tax 2023 1st |
| | | | | | | Land Improvemnt Total | | | | | | |
| 1 | 154.02 9 | 45X117 2S-F-L-1UG .1209 AC | 2 | LI, RUI & JIN, FANGQIAN 13 SYLVAN AVE METUCHEN, NJ 13 SYLVAN AVE. | 660 08840 R2 / 53 | 100,000 270,000 370,000 | | 370,000 | | | 1 | 0.00 23,572.70 12,056.45 |
| 2 | 154.02 10 | 45X117 2S-F-L-1UG .1209 AC | 2 | THOMPSON, BHAVNA & ELDON 15 SYLVAN AVE METUCHEN, NJ 15 SYLVAN AVE. | 660 08840 R2 / 53 | 80,000 50,000 130,000 | | 130,000 | | | 1 | 0.00 8,282.30 4,236.05 |
| 3 | 154.02 11 | 63X117 2S-F-L-2UG .1692 AC | 2 | STEPNOWSKI, KIMBERLY & WADE, DAVID 17 SYLVAN AVE. METUCHEN, NJ 17 SYLVAN AVE. | 660 08840 R2 / 53 | 87,000 78,000 165,000 | | 165,000 | | | 1 | 0.00 10,512.15 5,376.53 |
| 4 | 154.02 12 | 45X103 2S-F-O-1UG .1064 AC | 2 | COYNE, MICHELLE GAINES 7 PARK PL METUCHEN, NJ 7 PARK PL. | 672 08840 R2 / 53 | 100,000 130,000 230,000 | | 230,000 | | | 1 | 0.00 14,653.30 7,494.55 |
| 5 | 154.02 13 | 45X109 2S-F-0 .1126 AC | 2 | FRANK, LEAH C 5 PARK PL METUCHEN, NJ 5 PARK PL. | 08840 R2 / 53 | 77,000 78,000 155,000 | | 155,000 | | | 1 | 0.00 9,625.05 4,925.68 |
| 6 | 154.02 14 | 45X115 2S-F-L-1UG .1188 AC | 2 | VOLKLAND, CAROL 3 PARK PLACE METUCHEN, NJ 3 PARK PL. | 660 08840 R2 / 53 | 78,400 57,600 136,000 | | 136,000 | | | 1 | 0.00 8,664.56 4,431.56 |
| 7 | 154.02 15 | 58X123 1S-F-L-2UG .1638 AC | 2 | GRAF, KENNETH D. & LINDA R. 1 PARK PL. METUCHEN, NJ 1 PARK PL. | 08840 R2 / 53 | 91,000 102,000 193,000 | | 193,000 | | | 1 | 0.00 12,296.03 6,288.91 |
| 8 | 154.02 16 | 46X101 2S-F-L-3UG .1067 AC | 2 | DOBROWOLSKI, CAROL ANN 85 LAKE AVE METUCHEN, NJ 85 LAKE AVE. | 2700 08840 R2 / 53 | 76,000 60,000 136,000 | | 136,000 | | | 1 | 0.00 8,664.56 4,431.56 |
| 9 | 154.02 17 | 45X104 2S-F-CL .1074 AC | 2 | SAWCZAK, THOMAS C 83 LAKE AVE METUCHEN, NJ 83 LAKE AVE. | 660 08840 R2 / 53 | 76,000 159,000 235,000 | | 235,000 | | | 1 | 0.00 14,971.85 7,657.48 |
| 10 | 154.02 18 | 45X108 2S-F-L-1UG .1116 AC | 2 | FITZGERALD, LYNN 81 LAKE AVE METUCHEN, NJ 81 LAKE AVE. | 660 08840 R2 / 53 | 76,200 53,900 130,100 | | 130,100 | | | 1 | 0.00 8,288.67 4,239.31 |
| 11 | 154.02 86.01 | 0.829 ACRE 2SF3G 3133SF .1325 AC | 2 | SWEENEY, THOMAS P & PAMELA T 99 LAKE AVE METUCHEN, NJ 99 LAKE AVE. | 08840 R2 / 53 | 143,000 240,000 383,000 | | 383,000 | | | 1 | 0.00 24,400.93 12,480.06 |
| 12 | 154.02 86.02 | 63X120 2S-F-L-2AG .1736 AC | 2 | MEDICH, MICHAEL J. & CHRISTINE 101 LAKE AVENUE METUCHEN, NJ 101 LAKE AVE. | 660 08840 R2 / 53 | 95,000 177,000 272,000 | | 272,000 | | | 1 | 0.00 17,329.12 8,863.12 |
| 13 | 154.02 86.03 | 63X120 2S-F-L-2AG .1736 AC | 2 | SPOLETI, JULIE A & EDMUND J 103 LAKE AVE METUCHEN, NJ 103 LAKE AVE. | 08840 R2 / 53 | 95,000 185,000 280,000 | | 280,000 | | | 1 | 0.00 17,838.80 9,123.80 |
| 14 | 154.02 86.04 | 63X117 2S-F-2G .1692 AC | 2 | DANATOS, STEVEN CLARK 105 LAKE AVE METUCHEN, NJ 105 LAKE AVE. | 3015 08840 R2 / 53 | 100,000 160,000 260,000 | | 260,000 | V1 1 | | 1 | 250.00 16,314.60 8,347.10 |
| Page Totals | | | | V1 250 | | 1,274,600 1,800,500 | 0 | 3,075,100 | | | | Block: 154.02 Lot: 86.04 |

| 1 | 2 | 3 | 4 | 5 | 6 | 7 | 8 | 9 | 10 | 11 | | |
|-------------|---|---|---------------|--|---|-------------------------------|---------------------------|----------------------|------------------------------|-------------------------|--------------|---|
| Line | Block No Lot No. Qualification Account # | Land Dimensions Building Description Additional Lots Acreage | Prop Class | Owner's Name Address City State Property Location | Billing Code Zip Code Zoning/Tax Map Pg | Value | Exemptions Code Amount | Net Taxable Value | Deductions Code No Owners | Special Tax Codes | Num Units | Deduction Amt 2022 Tax 2023 1st |
| | | | | | | Land Improvemnt Total | | | | | | |
| 1 | 154.02 86.05 | 81X98 AVG 2S-F-O-2AG .1822 AC | 2 | POPOW, MICHAEL & BILLON, NATALIE 107 LAKE AVE. METUCHEN, NJ 107 LAKE AVE. | 672 08840 R2 / 53 | 95,000 180,000 275,000 | | 275,000 | | | 1 | 0.00 17,520.25 8,960.88 |
| 2 | 154.02 86.06 | 65X122 AVG 2S-F-F-O-2AG .1820 AC | 2 | GUENSCH, GLENN & VARGA, ROBIN 115 HIGH ST. METUCHEN, NJ 115 HIGH ST. | 660 08840 R2 / 53 | 100,000 190,000 290,000 | | 290,000 | | | 1 | 0.00 18,475.90 9,449.65 |
| 3 | 154.02 86.07 | 63X123 2S-F-O-2AG .1779 AC | 2 | HYMAN, DAVID & LISA WOLFF 117 HIGH ST METUCHEN, NJ 117 HIGH ST. | 08840 R2 / 53 | 95,000 195,000 290,000 | | 290,000 | | | 1 | 0.00 18,475.90 9,449.65 |
| 4 | 154.02 87 | 65X116 1.5S-F-F-1AG .1731 AC | 2 | LASALA, MICHAEL C. & MURPHY, T. S. 95 LAKE AVE. METUCHEN, NJ 95 LAKE AVE. | 08840 R2 / 53 | 91,200 120,300 211,500 | | 211,500 | | | 1 | 0.00 13,474.67 6,891.74 |
| 5 | 154.02 88 | 63X280 2SF2G .4050 AC | 2 | GUARNIERI, ROBERT J. & JEANNE M. 91 LAKE AVE. METUCHEN, N.J. 91 LAKE AVE. | 08840 R2 / 53 | 106,300 180,200 286,500 | | 286,500 | | | 1 | 0.00 18,252.92 9,335.61 |
| 6 | 154.03 19.01 | 50X101 1.5S-F-F-1UG 19 .1159 AC | 2 | GERLEIT, JACQUELINE C 79 LAKE AVE METUCHEN, NJ 79 LAKE AVE. | 660 08840 R2 / 53 | 80,000 78,000 158,000 | | 158,000 | | | 1 | 0.00 10,066.18 5,148.43 |
| 7 | 154.03 19.02 | 50X103 1.5S-F-F-2UG 20 .1182 AC | 2 | ENGLERT, JAMES T & KEIKO 77 LAKE AVENUE METUCHEN, NJ 77 LAKE AVE. | 08840 R2 / 53 | 80,000 100,000 180,000 | | 180,000 | | | 1 | 0.00 11,467.80 5,865.30 |
| 8 | 154.03 21 | 45X100 2S-F-L-2UG .1033 AC | 2 | BURNETT, KYLE W & ANN M 2 PARK PL METUCHEN, NJ 2 PARK PL. | 660 08840 R2 / 53 | 95,000 130,000 225,000 | | 225,000 | | | 1 | 0.00 14,334.75 7,331.63 |
| 9 | 154.03 22 | 45X100 2S-F-L .1033 AC | 2 | JOHNSON, AARON & HOFFMAN, LAURA 4 PARK PL METUCHEN, NJ 4 PARK PL. | 660 08840 R2 / 53 | 74,000 76,000 150,000 | | 150,000 | | | 1 | 0.00 9,556.50 4,887.75 |
| 10 | 154.03 23 | 45X100 15F .1033 AC | | MOJICA, RANDOLPH & CIELO 6 PARK PL METUCHEN, NJ 6 PARK PL. | 660 08840 R2 / 53 | 100,000 260,000 360,000 | | *Exempt* | | | 1 | 0.00 0.00 0.00 |
| 11 | 154.03 24 | 45X100 2S-F-L-1UG .1033 AC | 2 | HAJJAR,BRIAN W&HEINERT-HAJJAR,ELVIA 8 PARK PLACE METUCHEN, NJ 8 PARK PL. | 660 08840 R2 / 53 | 74,000 53,700 127,700 | | 127,700 | | | 1 | 0.00 8,135.77 4,161.11 |
| 12 | 154.03 25 | 45X100 2S-F-L .1033 AC | 2 | SZWAST, MARIAN & ANNA G. 10 PARK PL METUCHEN, NJ 10 PARK PL. | 08840 R2 / 53 | 74,000 46,500 120,500 | | 120,500 | | | 1 | 0.00 7,677.06 3,926.50 |
| 13 | 154.03 26 | 55X100 2S-F-L-1AG .1263 AC | 2 | NG, WAI LUN 21 SYLVAN AVE METUCHEN, NJ 21 SYLVAN AVE. | 660 08840 R2 / 53 | 82,000 94,000 176,000 | | 176,000 | | | 1 | 0.00 11,212.96 5,734.96 |
| 14 | 154.03 27 | 45X100 2S-F-L-1UG .1033 AC | 2 | HORVATH,STEPHEN J & CAROL A 23 SYLVAN AVE. METUCHEN, NJ 23 SYLVAN AVE. | 08840 R2 / 53 | 72,000 75,000 147,000 | | 147,000 | | | 1 | 0.00 9,365.37 4,790.00 |
| Page Totals | | | | | | 1,118,500 1,518,700 | 0 | 2,637,200 | | | | Block: 154.03 Lot: 27 |

| 1 | 2 | 3 | | 4 | | 5 | 6 | 7 | 8 | 9 | 10 | 11 |
|-------------|---|---|---------------|--|---|-------------------------------|---------------------------|----------------------|------------------------------|-------------------------|--------------|---|
| Line | Block No Lot No. Qualification Account # | Land Dimensions Building Description Additional Lots Acreage | Prop Class | Owner's Name Address City State Property Location | Billing Code Zip Code Zoning/Tax Map Pg | Value | Exemptions Code Amount | Net Taxable Value | Deductions Code No Owners | Special Tax Codes | Num Units | Deduction Amt 2022 Tax 2023 1st |
| | | | | | | Land Improvemnt Total | | | | | | |
| 1 | 154.03 28 | 100X100 2S-F-L-1AG 29 .2296 AC | 2 | HATOLA, STEPHEN A. 25 SYLVAN AVE. METUCHEN, N.J. 25 SYLVAN AVE. | 08840 R2 / 53 | 80,000 70,000 150,000 | | 150,000 | V1 1 | | 1 | 250.00 9,306.50 4,762.75 |
| 2 | 154.03 30 | 45X100 2S-F-L-2UG .1033 AC | 2 | THORNTON, CRAIG 9 DIVISION ST METUCHEN, NJ 9 DIVISION ST. | 597 08840 R2 / 53 | 74,000 102,000 176,000 | | 176,000 | | | 1 | 0.00 11,212.96 5,734.96 |
| 3 | 154.03 31 | 45X100 2S-F-L-1UG .1033 AC | 2 | GROSS, KATHY 7 DIVISION ST. METUCHEN, NJ 7 DIVISION ST. | 660 08840 R2 / 53 | 74,000 81,100 155,100 | | 155,100 | | | 1 | 0.00 9,881.42 5,053.93 |
| 4 | 154.03 32 | 45X100 2S-F-L .1033 AC | 2 | HALL, CYNTHIA 5 DIVISION ST METUCHEN, NJ 5 DIVISION ST. | 08840 R2 / 53 | 74,000 53,400 127,400 | | 127,400 | | | 1 | 0.00 8,116.65 4,151.33 |
| 5 | 154.03 33 | 45X100 2S-F-L .1033 AC | 2 | WILKS, ARLIA 3 DIVISION ST METUCHEN, NJ 3 DIVISION ST. | 08840 R2 / 53 | 74,000 65,800 139,800 | | 139,800 | | | 1 | 0.00 8,658.19 4,428.31 |
| 6 | 154.03 34 | 45X100 2S-F-L-1UG .1033 AC | 2 | DASHNAW, PATRICIA J & RITA L 1 DIVISION ST METUCHEN, NJ 1 DIVISION ST. | 660 08840 R2 / 53 | 74,000 56,000 130,000 | | 130,000 | | | 1 | 0.00 8,282.30 4,236.05 |
| 7 | 154.03 35.01 | 50X113 1.5S-F-F .1297 AC | 2 | O'LEARY, MAUREEN 73 LAKE AVE METUCHEN, NJ 73 LAKE AVE. | 08840 R2 / 53 | 85,000 77,000 162,000 | | 162,000 | | | 1 | 0.00 10,321.02 5,278.77 |
| 8 | 154.03 36 | 50X109 1.5S-F-F 35.02 .1251 AC | 2 | CARLSON, ROBERT 75 LAKE AVE. METUCHEN, NJ 75 LAKE AVE. | 08840 R2 / 53 | 82,400 61,200 143,600 | | 143,600 | V1 1 | | 1 | 250.00 8,898.76 4,554.21 |
| 9 | 154.04 2 | 58X120 1.5-F-F-2UG .1598 AC | 2 | PEREZ, ORLANDO JR & BETH E 49 LAKE AVENUE METUCHEN NJ 49 LAKE AVE. | 660 08840 R3 / 53 | 90,000 70,000 160,000 | | 160,000 | | | 1 | 0.00 10,193.60 5,213.60 |
| 10 | 154.04 3 | 50X125 1.5S-F-F .1435 AC | 2 | CHOIM LLC 31 HICKORY STREET METUCHEN NJ 45 LAKE AVE. | 672 08840 R2 / 53 | 88,000 51,700 139,700 | | 139,700 | | | 1 | 0.00 8,900.29 4,552.13 |
| 11 | 154.04 4 | 50X104 1.5S-F .1194 AC | 2 | ZHANG, JING & FENG, ZIYIN 41 LAKE AVE METUCHEN, NJ 41 LAKE AVE. | 660 08840 R2 / 53 | 81,000 149,000 230,000 | | 230,000 | | | 1 | 0.00 14,653.30 7,494.55 |
| 12 | 154.04 5 | 58X108 2SFF1UG 3146SF .1438 AC | 2 | MUTHUPANDI, SURESHBABU&NARAYANAN,L 37 LAKE AVENUE METUCHEN, NJ 37 LAKE AVE. | 660 08840 R2 / 53 | 85,700 214,300 300,000 | | 300,000 | | | 1 | 0.00 19,113.00 9,775.50 |
| 13 | 154.04 6 | 5400 SQ.FT. 2S-F-CL 2553 SF .1240 AC | 2 | HA, HENRY & NG, MICHELLE 14 POPLAR ST METUCHEN, NJ 14 POPLAR ST. | 08840 R2 / 53 | 100,000 200,000 300,000 | | 300,000 | | | 1 | 0.00 19,113.00 9,775.50 |
| 14 | 154.04 7 | 50X108 2S-F-CL .1240 AC | 2 | BOYD, THOMAS J & KATHRYN M 18 POPLAR ST METUCHEN, NJ 18 POPLAR ST. | 660 08840 R2 / 53 | 105,000 195,000 300,000 | | 300,000 | | | 1 | 0.00 19,113.00 9,775.50 |
| Page Totals | | | | V2 500 | | 1,167,100 1,446,500 | 0 | 2,613,600 | | | | Block: 154.04 Lot: 7 |

| 1 | 2 | 3 | 4 | 5 | 6 | 7 | 8 | 9 | 10 | 11 | | |
|-------------|---|---|---------------|--|---|------------------------------|---------------------------|----------------------|------------------------------|-------------------------|--------------|---|
| Line | Block No Lot No. Qualification Account # | Land Dimensions Building Description Additional Lots Acreage | Prop Class | Owner's Name Address City State Property Location | Billing Code Zip Code Zoning/Tax Map Pg | Value | Exemptions Code Amount | Net Taxable Value | Deductions Code No Owners | Special Tax Codes | Num Units | Deduction Amt 2022 Tax 2023 1st |
| | | | | | | Land Improvemnt Total | | | | | | |
| 1 | 154.04 8 | 50X108 2S 1AG 2660 SF .1240 AC | 2 | TAUMAN, MICHAEL G & CHAN, JENNIE 22 POPLAR ST. METUCHEN, NJ 22 POPLAR ST. | 08840 R2 / 53 | 83,000 180,000 263,000 | | 263,000 | | | 1 | 0.00 16,755.73 8,569.86 |
| 2 | 154.04 9 | 50X108 2S-F-F-1UG .1240 AC | 2 | VISSICHELLI, MICHAEL & KELLY 26 POPLAR ST METUCHEN, NJ 26 POPLAR ST. | 660 08840 R2 / 53 | 82,400 140,600 223,000 | | 223,000 | | | 1 | 0.00 14,207.33 7,266.46 |
| 3 | 154.04 10 | 50X108 1.5S-F 1556 SF .1240 AC | 2 | DEMATO, NICHOLAS & YUN-DEMATO, T 30 POPLAR ST METUCHEN, NJ 30 POPLAR ST. | 2885 08840 R2 / 53 | 83,000 102,000 185,000 | | 185,000 | | | 1 | 0.00 11,786.35 6,028.23 |
| 4 | 154.04 11 | 50X108 2S-F-F-1UG .1240 AC | 2 | GIACOMAZZA, CELESTE 34 POPLAR ST METUCHEN, NJ 34 POPLAR ST. | 672 08840 R2 / 53 | 83,000 97,000 180,000 | | 180,000 | | | 1 | 0.00 11,467.80 5,865.30 |
| 5 | 154.04 12 | 50X108 1.5S-F-F .1240 AC | 2 | BAHOOUTH, LINDA A 38 POPLAR ST METUCHEN, NJ 38 POPLAR ST. | 660 08840 R2 / 53 | 85,000 100,000 185,000 | | 185,000 | | | 1 | 0.00 11,786.35 6,028.23 |
| 6 | 154.04 13 | 50X108 1.5S-F-F .1240 AC | 2 | BENNETT, PATRICIA 14 DIVISION STREET METUCHEN, NJ 14 DIVISION ST. | 660 08840 R2 / | 82,400 56,300 138,700 | | 138,700 | | | 1 | 0.00 8,836.58 4,519.54 |
| 7 | 154.04 14 | 50X108 1.5S-F-F-1AG .1240 AC | 2 | MAKTAL, VIJAY T & PATRICIA T 12 DIVISION ST METUCHEN, NJ 12 DIVISION ST. | 660 08840 R2 / 53 | 82,400 87,600 170,000 | | 170,000 | | | 1 | 0.00 10,830.70 5,539.45 |
| 8 | 154.04 15 | 45X108 2S-F-L-1UG .1116 AC | 2 | PILCH, JANICE T-TRUSTEE 10 DIVISION ST METUCHEN, NJ 10 DIVISION ST. | 660 08840 R2 / 53 | 74,000 49,000 123,000 | | 123,000 | | | 1 | 0.00 7,836.33 4,007.96 |
| 9 | 154.04 16 | 45X108 2SFL1UG 1532 SF .1116 AC | 2 | DOUGHERTY, JOSEPH M 8 DIVISION ST METUCHEN, NJ 8 DIVISION ST. | 660 08840 R2 / 53 | 74,000 79,000 153,000 | | 153,000 | | | 1 | 0.00 9,747.63 4,985.51 |
| 10 | 154.04 17 | 45X108 1.5S-F-F .1116 AC | 2 | FOLEY, KAREN A. 6 DIVISION STREET METUCHEN, NJ 6 DIVISION ST. | 08840 R2 / 53 | 77,000 100,000 177,000 | | 177,000 | | | 1 | 0.00 11,276.67 5,767.55 |
| 11 | 154.04 18 | 45X108 2S-F-L 1280SF .1116 AC | 2 | HEROLD, DONALD M 4 DIVISION ST METUCHEN, NJ 4 DIVISION ST. | 660 08840 R2 / 53 | 77,000 63,000 140,000 | | 140,000 | | | 1 | 0.00 8,919.40 4,561.90 |
| 12 | 154.04 19 | 45X108 2S-F-L .1116 AC | 2 | KENYON, JOHN R. & JOAN L 2 DIVISION STREET METUCHEN, N.J. 2 DIVISION ST. | 08840 R2 / 53 | 76,200 62,900 139,100 | | 139,100 | | | 1 | 0.00 8,862.06 4,532.57 |
| 13 | 154.05 2 | 58X100 2S-F-L .1331 AC | 2 | DUNN, ROBERT R. & EVELYN A. 32 SYLVAN AVE. METUCHEN, NJ 32 SYLVAN AVE. | 08840 R3 / 53 | 83,200 63,200 146,400 | | 146,400 | V1 S1 | 2 | 1 | 500.00 8,827.14 4,520.44 |
| 14 | 154.05 3 | 50X100 1.5S-F-F .1148 AC | 2 | KITTRELL, BRADLEY 34 SYLVAN AVE METUCHEN, NJ 34 SYLVAN AVE. | 08840 R2 / 53 | 80,000 65,000 145,000 | | 145,000 | | | 1 | 0.00 9,237.95 4,724.83 |
| Page Totals | | | | V1 250 S1 250 | | 1,122,600 1,245,600 | 0 | 2,368,200 | | | | Block: 154.05 Lot: 3 |

| 1 | 2 | 3 | 4 | 5 | 6 | 7 | 8 | 9 | 10 | 11 | | |
|-------------|---|---|---------------|---|---|-------------------------------|---------------------------|----------------------|------------------------------|-------------------------|--------------|---|
| Line | Block No Lot No. Qualification Account # | Land Dimensions Building Description Additional Lots Acreage | Prop Class | Owner's Name Address City State Property Location | Billing Code Zip Code Zoning/Tax Map Pg | Value | Exemptions Code Amount | Net Taxable Value | Deductions Code No Owners | Special Tax Codes | Num Units | Deduction Amt 2022 Tax 2023 1st |
| | | | | | | Land Improvemnt Total | | | | | | |
| 1 | 154.05 4 | 50X100 1.5S-F-F .1148 AC | 2 | LASKO, WILLIAM & NANCY A. 36 SYLVAN AVE. METUCHEN, N.J. 36 SYLVAN AVE. | 08840-0000 R2 / 53 | 80,000 52,400 132,400 | | 132,400 | | | 1 | 0.00 8,435.20 4,314.25 |
| 2 | 154.05 5 | 58X100 1.5S-F-F-1AG .1331 AC | 2 | DOHERTY, JANINE C & JOHN J JR 38 SYLVAN AVE METUCHEN, NJ 38 SYLVAN AVE. | 08840 R2 / 53 | 83,200 59,000 142,200 | | 142,200 | | | 1 | 0.00 9,059.56 4,633.59 |
| 3 | 154.05 10 | 58X100 1.5S-F-F .1331 AC | 2 | MAJUMDAR,DEBRAJ & SRIDHARAN,ANUPAMA 61A READING ROAD EDISON, NJ 82 SUMMIT AVE. | 660 08817 R2 / 53 | 83,000 75,000 158,000 | | 158,000 | | | 1 | 0.00 10,066.18 5,148.43 |
| 4 | 154.05 11 | 59X100 1.5S-F-F-1AG .1354 AC | 2 | PATEL, ALPA C & BHATTACHARYYA, S 78 SUMMIT AVE METUCHEN, NJ 78 SUMMIT AVE. | 660 08840 R2 / 53 | 83,600 79,100 162,700 | | 162,700 | | | 1 | 0.00 10,365.62 5,301.58 |
| 5 | 154.05 12 | 97X100 1.5S-F-F-1AG .2227 AC | 2 | SCHWARTZ,FRANK & JULIANE 74 SUMMIT AVE. METUCHEN, N.J. 74 SUMMIT AVE. | 08840 R2 / 53 | 100,000 77,000 177,000 | | 177,000 | V1 1 | | 1 | 250.00 11,026.67 5,642.55 |
| 6 | 154.06 61 | 59X100 1.5S-F-F .1354 AC | 2 | COCCO, SANDRA L 210 ROSE ST METUCHEN, NJ 210 ROSE ST. | 660 08840 R2 / 53 | 83,600 69,500 153,100 | | 153,100 | | | 1 | 0.00 9,754.00 4,988.76 |
| 7 | 154.06 62 | 59X100 1.5S-F-F .1354 AC | 2 | SHLIAN, STEVEN J 214 ROSE ST METUCHEN, NJ 214 ROSE ST. | 660 08840 R2 / 53 | 84,000 67,000 151,000 | | 151,000 | | | 1 | 0.00 9,620.21 4,920.34 |
| 8 | 154.06 63 | 59X100 1.5S-F-F .1354 AC | 2 | SCHLITT, IRA 218 ROSE ST METUCHEN, NJ 218 ROSE ST. | 660 08840 R2 / 53 | 85,000 95,000 180,000 | | 180,000 | | | 1 | 0.00 11,467.80 5,865.30 |
| 9 | 154.06 64 | 59X100 1.5S-F-F .1354 AC | 2 | LAKE, RICHARD C. & DOROTHY M. 222 ROSE ST. METUCHEN, NJ 222 ROSE ST. | 08840 R2 / 53 | 84,000 61,000 145,000 | | 145,000 | | | 1 | 0.00 9,237.95 4,724.83 |
| 10 | 154.06 65 | 59X150 AVG 1.5S-F-F .2032 AC | 2 | VIQUERAT, ROBERT C. & MARGARET E. 226 ROSE ST. METUCHEN, N.J. 226 ROSE ST. | 08840 R2 / 53 | 93,600 56,600 150,200 | | 150,200 | V1 2 | | 1 | 250.00 9,319.24 4,769.27 |
| 11 | 154.06 66 | 59X150 1.5S-F-F .2032 AC | 2 | MORRIS, VIVYANNE 230 ROSE ST METUCHEN NJ 230 ROSE ST. | 08840 R2 / 53 | 93,000 91,000 184,000 | | 184,000 | | | 1 | 0.00 11,722.64 5,995.64 |
| 12 | 154.06 67 | 59X150 1.5S-F-F .2032 AC | 2 | JENSEN, MARIE 234 ROSE ST. METUCHEN, NJ 234 ROSE ST. | 597 08840 R2 / 53 | 92,900 88,200 181,100 | | 181,100 | | | 1 | 0.00 11,537.88 5,901.14 |
| 13 | 154.06 68 | 59X150 1.5S-F-F .2032 AC | 2 | BREVETTI, JENNIFER & JOSEPH 238 ROSE ST METUCHEN, NJ 238 ROSE ST. | 08840 R2 / 53 | 100,000 120,000 220,000 | | 220,000 | | | 1 | 0.00 14,016.20 7,168.70 |
| 14 | 154.06 69 | 59X150 1.5S-F-F-1UG .2032 AC | 2 | HIRYA, EUNICE O & ABBAS H 242 ROSE ST METUCHEN NJ 242 ROSE ST. | 08840 R2 / M53 | 92,900 66,200 159,100 | | 159,100 | | | 1 | 0.00 10,136.26 5,184.27 |
| Page Totals | | | | V2 500 | | 1,238,800 1,057,000 | 0 | 2,295,800 | | | | Block: 154.06 Lot: 69 |

| 1 | 2 | 3 | 4 | 5 | 6 | 7 | 8 | 9 | 10 | 11 | | |
|-------------|---|---|---------------|---|---|------------------------------|---------------------------|----------------------|------------------------------|-------------------------|--------------|---|
| Line | Block No Lot No. Qualification Account # | Land Dimensions Building Description Additional Lots Acreage | Prop Class | Owner's Name Address City State Property Location | Billing Code Zip Code Zoning/Tax Map Pg | Value | Exemptions Code Amount | Net Taxable Value | Deductions Code No Owners | Special Tax Codes | Num Units | Deduction Amt 2022 Tax 2023 1st |
| | | | | | | Land Improvemnt Total | | | | | | |
| 1 | 154.06 70 | 71X151 AVG 1.5S-F-F .2461 AC | 2 | CHOU, ANDREW & LYNDA 246 ROSE ST METUCHEN, NJ 246 ROSE ST. | 660 08840 R2 / 53 | 92,000 208,000 300,000 | | 300,000 | | | 1 | 0.00 19,113.00 9,775.50 |
| 2 | 154.06 71 | 53X150 AVG 1.5S-F-F .1825 AC | 15F | DE RIGGI, NEIL & PATRICIA 27 KELLY ST. METUCHEN, NJ 27 KELLY ST. | 660 08840 R2 / 53 | 99,000 110,000 209,000 | | *Exempt* | | | 1 | 0.00 0.00 0.00 |
| 3 | 154.06 72 | 53X150 1.5S-F-F .1825 AC | 2 | LACASKEY, TIMOTHY & GORCZYCA, C 23 KELLY ST. METUCHEN, N.J. 23 KELLY ST. | 08840 R2 / 53 | 90,300 61,500 151,800 | | 151,800 | | | 1 | 0.00 9,671.18 4,946.40 |
| 4 | 154.06 73 | 59X150 2S-F CL 2666 SF .2032 AC | 2 | LAMELA, ENRIQUE M & TRACY E 19 KELLY ST METUCHEN, NJ 19 KELLY ST. | 660 08840 R2 / 53 | 95,000 125,000 220,000 | | 220,000 | | | 1 | 0.00 14,016.20 7,168.70 |
| 5 | 154.06 74 | 59X150 2S-F-L .2032 AC | 2 | ALESSI, DARYL J & JULIE A 15 KELLY STREET METUCHEN, NJ 15 KELLY ST. | 672 08840 R2 / 53 | 93,000 87,000 180,000 | | 180,000 | | | 1 | 0.00 11,467.80 5,865.30 |
| 6 | 154.06 75 | 59X150 1.5S-F-F .2032 AC | 2 | LEPSKI, CHRISTINA & RAYMOND J 11 KELLY ST METUCHEN, NJ 11 KELLY ST. | 660 08840 R2 / 53 | 93,000 137,000 230,000 | | 230,000 | | | 1 | 0.00 14,653.30 7,494.55 |
| 7 | 154.06 76 | 59X150 1.5S-F-F .2032 AC | 2 | DEMETER, JOHN & LINDA C. 7 KELLY ST. METUCHEN, NJ 7 KELLY ST. | 08840 R2 / 53 | 98,000 73,000 171,000 | | 171,000 | | | 1 | 0.00 10,894.41 5,572.04 |
| 8 | 154.06 77.01 1728SOFT | 53X150 1.5S-F-F .1825 AC | 2 | MILANO, E & L & MILANO, III, E & SWAN, H 3 KELLY ST METUCHEN, NJ 3 KELLY ST. | 672 08840 R2 / 53 | 91,000 82,000 173,000 | | 173,000 | | | 1 | 0.00 11,021.83 5,637.21 |
| 9 | 154.06 77.02 | 6X50 .0069 AC | 15C | BOROUGH OF METUCHEN 500 MAIN ST. METUCHEN, NJ KELLY ST. | 08840 / | 800 0 800 | | *Exempt* | | | 1 | 0.00 0.00 0.00 |
| 10 | 154.06 78 | 56X100 1.5S-F-F .1286 AC | 2 | FLOERSCH, CHRISTOPHER R & KAY 87 SUMMIT AVE METUCHEN, NJ 87 SUMMIT AVE. | 660 08840 R2 / 53 | 82,400 66,400 148,800 | | 148,800 | | | 1 | 0.00 9,480.05 4,848.65 |
| 11 | 154.06 79 | 56X100 1.5S-F-F-1UG .1286 AC | 2 | TONG, KAHO & YINME 18 NORTON ST. EDISON, NJ 83 SUMMIT AVE. | 08820 R2 / 53 | 83,000 70,000 153,000 | | 153,000 | | | 1 | 0.00 9,747.63 4,985.51 |
| 12 | 154.06 80 | 56X100 1.5S-F-F-1UG .1286 AC | 2 | MURPHY, ROSELLEN L 79 SUMMIT AVE METUCHEN, NJ 79 SUMMIT AVE. | 2885 08840 R2 / 53 | 83,000 73,000 156,000 | | 156,000 | | | 1 | 0.00 9,938.76 5,083.26 |
| 13 | 154.06 81 | 56X100 1.5S-F-F .1286 AC | 2 | WITKOWSKY, CHRISTOPHER R & WENDY E 73 SUMMIT AVE METUCHEN, NJ 73 SUMMIT AVE. | 672 08840 R2 / 53 | 83,000 68,000 151,000 | | 151,000 | | | 1 | 0.00 9,620.21 4,920.34 |
| 14 | 154.06 82 | 75X100 2S-F-L-1AG .1722 AC | 2 | JONES, HOWARD T & NANCY 69 SUMMIT AVE METUCHEN NJ 69 SUMMIT AVE. | 08840 / | 90,000 109,200 199,200 | | 199,200 | | | 1 | 0.00 12,691.03 6,490.94 |
| Page Totals | | | | | | 1,073,700 1,160,100 | 0 | 2,233,800 | | | | Block: 154.06 Lot: 82 |

| 1 | 2 | 3 | 4 | 5 | 6 | 7 | 8 | 9 | 10 | 11 | | |
|-------------|---|---|---------------|---|---|-------------------------------|---------------------------|----------------------|------------------------------|-------------------------|--------------|---|
| Line | Block No Lot No. Qualification Account # | Land Dimensions Building Description Additional Lots Acreage | Prop Class | Owner's Name Address City State Property Location | Billing Code Zip Code Zoning/Tax Map Pg | Value | Exemptions Code Amount | Net Taxable Value | Deductions Code No Owners | Special Tax Codes | Num Units | Deduction Amt 2022 Tax 2023 1st |
| | | | | | | Land Improvemnt Total | | | | | | |
| 1 | 154.06 84 | 50X60 .0689 AC | 15C | BOROUGH OF METUCHEN 500 MAIN ST. METUCHEN, NJ WHITMAN AVE | 08840 / / | 23,000 0 23,000 | | *Exempt* | | | 1 | 0.00 0.00 0.00 |
| 2 | 154.06 86 | 74X105 2S-F-2-1AG .1784 AC | 2 | NELSON, ARTHUR & SABO, JOAN 250 ROSE ST METUCHEN, NJ 250 ROSE ST. | 08840 R2 / 53 | 91,400 87,300 178,700 | | 178,700 | V1 | 2 | 1 | 250.00 11,134.98 5,697.94 |
| 3 | 154.06 87 | 75X105 AVG 2SB2G .1808 AC | 2 | ZHANG, JUN JIAN & TIAN, YAN QING 70 WHITMAN AVE METUCHEN, NJ 70 WHITMAN AVE. | 08840 / / | 81,000 81,000 162,000 | | 162,000 | | | 1 | 0.00 10,321.02 5,278.77 |
| 4 | 154.06 88.01 | 88X112 1S-F-R .2263 AC | 2 | BAUCH LIVING TRUST 66 WHITMAN AVE METUCHEN, NJ 66 WHITMAN AVE. | 08840 R2 / | 97,000 72,000 169,000 | | 169,000 | | | 1 | 0.00 12,423.45 6,354.08 |
| 5 | 154.06 88.02 | 118X80 AVG 2S-F-CL 3397 SF .2167 AC | 2 | COSENZA, JOHN & SARAH A 64 WHITMAN AVE METUCHEN, NJ 64 WHITMAN AVE. | 672 08840 R2 / 53 | 100,000 230,000 330,000 | | 330,000 | | | 1 | 0.00 21,024.30 10,753.05 |
| 6 | 154.07 2 | 53X186 1.5S-F-F-1UG .2263 AC | 2 | O'LEARY, DENNIS J 37 POPLAR ST METUCHEN, NJ 37 POPLAR ST. | 2885 08840 R2 / 53 | 91,000 66,000 157,000 | | 157,000 | | | 1 | 0.00 10,002.47 5,115.85 |
| 7 | 154.07 3 | 50X186 1.5S-F-F .2135 AC | 2 | HALE, MARY E. 41 POPULAR ST. METUCHEN, NJ 41 POPULAR ST. | 08840 R2 / 53 | 90,000 72,000 162,000 | | 162,000 | | | 1 | 0.00 10,321.02 5,278.77 |
| 8 | 154.07 4 | 62X98 1.5S-F-F-1UG .1395 AC | 2 | LOCHET, LEONTIN & JEAN (POA-R. ASCOLESE) 498 GROOM ST. PERTH AMBOY, NJ 4 KELLY ST. | 660 08861 R2 / 53 | 84,000 74,000 158,000 | | 158,000 | | | 1 | 0.00 10,066.18 5,148.43 |
| 9 | 154.07 5 | 62X98 1.5SFF 1759 SF .1395 AC | 2 | SHIVAMOGGA, MOHAMMAD JAFFER 8 KELLY ST METUCHEN, NJ 8 KELLY ST. | 08840 R2 / 53 | 84,000 73,800 157,800 | | 157,800 | | | 1 | 0.00 10,053.44 5,141.91 |
| 10 | 154.07 6 | 62X98 1.5S-F-F .1395 AC | 2 | O'REILLY, STEVEN & JENNIFER 12 KELLY STREET METUCHEN, NJ 12 KELLY ST. | 672 08840 R2 / 53 | 84,000 82,000 166,000 | | 166,000 | | | 1 | 0.00 10,575.86 5,409.11 |
| 11 | 154.07 7.01 | 50X100 1S-F-F .1148 AC | 2 | FARLEY, THOMAS R & WHITE, CAITLIN M 18 KELLY ST. METUCHEN, NJ 18 KELLY ST. | 660 08840 R2 / 53 | 80,000 70,000 150,000 | | 150,000 | | | 1 | 0.00 9,556.50 4,887.75 |
| 12 | 154.07 7.02 | 50X100 2S-F-L 2217 SF .1148 AC | 2 | BARRY, MICHAEL J & TARA K 15 MILTON ST METUCHEN, NJ 15 MILTON ST. | 660 08840 R2 / 53 | 80,000 132,000 212,000 | | 212,000 | | | 1 | 0.00 13,506.52 6,908.02 |
| 13 | 154.07 8.01 | 59X100 1.5S-F-F .1354 AC | 15F | ERRICKSON, JOHN W. & DIANE L. 22 KELLY ST. METUCHEN, NJ 22 KELLY ST. | 08840 R2 / 53 | 84,000 68,000 152,000 | | *Exempt* | | | 1 | 0.00 0.00 0.00 |
| 14 | 154.07 8.02 | 59X100 2SF2G 2213 SF .1354 AC | 2 | HAIKEN, HEIDI J. & SOLOMON 29 MILTON STREET METUCHEN, NJ 29 MILTON ST. | 2885 08840 R2 / 53 | 83,600 131,200 214,800 | | 214,800 | | | 1 | 0.00 13,684.91 6,999.26 |
| Page Totals | | | | V1 250 | | 1,046,000 1,171,300 | 0 | 2,217,300 | | | | Block: 154.07 Lot: 8.02 |

| 1 | 2 | 3 | 4 | 5 | 6 | 7 | 8 | 9 | 10 | 11 | | |
|-------------|---|---|---------------|---|---|-------------------------------|---------------------------|----------------------|------------------------------|-------------------------|--------------|---|
| Line | Block No Lot No. Qualification Account # | Land Dimensions Building Description Additional Lots Acreage | Prop Class | Owner's Name Address City State Property Location | Billing Code Zip Code Zoning/Tax Map Pg | Value | Exemptions Code Amount | Net Taxable Value | Deductions Code No Owners | Special Tax Codes | Num Units | Deduction Amt 2022 Tax 2023 1st |
| | | | | | | Land Improvemnt Total | | | | | | |
| 1 | 154.07 9 | 59X132 2S-F-CL 2924 SF .1788 AC | 2 | JAMIL, GHALIB & BEJORI, SABINE 26 KELLY ST METUCHEN, NJ 26 KELLY ST. | 660 08840 R2 / 53 | 120,000 250,000 370,000 | | 370,000 | | | 1 | 0.00 23,572.70 12,056.45 |
| 2 | 154.07 10 | 91X132 AVG 2S-F-CL 3851 SF 10.01 .2758 AC | 2 | CACCAVANO, MICHAEL M & LAURA M-TRUSTS 30 KELLY ST METUCHEN, NJ 30 KELLY ST | 660 08840 R2 / 53 | 136,000 269,000 405,000 | | 405,000 | | | 1 | 0.00 25,802.55 13,196.93 |
| 3 | 154.07 11 | 68X126 AVG 1.5S-F-F .1967 AC | 2 | COOK, DANIEL T & MARGARET A 38 WHITMAN AVE METUCHEN NJ 38 WHITMAN AVE. | 660 08840 R2 / 53 | 95,900 99,000 194,900 | | 194,900 | | | 1 | 0.00 12,417.08 6,350.82 |
| 4 | 154.08 2 | 50X116 1.5SF .1331 AC | 2 | SPERBER, LOTHAR & SUSAN 27 LAKE AVE. METUCHEN, NJ 27 LAKE AVE. | 08840 / | 85,000 60,000 145,000 | | 145,000 | | | 1 | 0.00 9,237.95 4,724.83 |
| 5 | 154.08 3 | 50X120 1.5S-F-F .1377 AC | 2 | GOLDMAN, BRUCE A & MONICA 23 LAKE AVE METUCHEN, NJ 23 LAKE AVE. | 660 08840 R3 / 53 | 86,400 51,900 138,300 | | 138,300 | | | 1 | 0.00 8,811.09 4,506.51 |
| 6 | 154.08 4 | 50X123 1.5SF1G .1412 AC | 2 | CRUZ, JOSE LOUIS JR & KHALILA H 19 LAKE AVE METUCHEN, NJ 19 LAKE AVE. | 660 08840 R2 / | 87,200 92,800 180,000 | | 180,000 | | | 1 | 0.00 11,467.80 5,865.30 |
| 7 | 154.08 5 | 50X127 1.5SF .1458 AC | 2 | MITRA, BAIVAB & DEBOSHIRE 15 LAKE AVE METUCHEN, NJ 15 LAKE AVE. | 672 08840 R2 / 53 | 90,000 90,000 180,000 | | 180,000 | | | 1 | 0.00 11,467.80 5,865.30 |
| 8 | 154.08 6 | 50X100 1.5SF .1148 AC | 2 | HANNA, DORIANN 14 FERNDAL PL METUCHEN, NJ 14 FERNDAL PL. | 08840 / | 81,000 50,000 131,000 | | 131,000 | | | 1 | 0.00 8,346.01 4,268.64 |
| 9 | 154.08 7 | 50X100 1.5SF .1148 AC | 2 | PEARSALL, RICHARD & KATHLEEN 18 FERNDAL PL METUCHEN, NJ 18 FERNDAL PL. | 660 08840 / | 80,000 60,000 140,000 | | 140,000 | | | 1 | 0.00 8,919.40 4,561.90 |
| 10 | 154.08 8 | 50X100 1.5SF .1148 AC | 2 | KOMLOS, JANOS 22 FERNDAL PLACE METUCHEN, NJ 22 FERNDAL PL. | 660 08840 / | 80,000 60,300 140,300 | | 140,300 | | | 1 | 0.00 8,938.51 4,571.68 |
| 11 | 154.08 9 | 50X100 1.5SF .1148 AC | 2 | MARASCO, COLLEEN 26 FERNDAL PL METUCHEN, NJ 26 FERNDAL PL. | 660 08840 R2 / | 80,000 70,000 150,000 | | 150,000 | | | 1 | 0.00 9,556.50 4,887.75 |
| 12 | 154.08 10 | 50X100 2S-F-F-1UG .1148 AC | 2 | BARON, JENNIFER P 30 FERNDAL PL METUCHEN, NJ 30 FERNDAL PL. | 660 08840 R2 / 53 | 80,000 90,000 170,000 | | 170,000 | | | 1 | 0.00 10,830.70 5,539.45 |
| 13 | 154.08 11 | 50X100 1.5S-F-F .1148 AC | 2 | CINCOTTA, EUGENE & LAURA 29 POPLAR ST METUCHEN, NJ 29 POPLAR ST. | 660 08840 R2 / 53 | 80,000 62,000 142,000 | | 142,000 | | | 1 | 0.00 9,046.82 4,627.07 |
| 14 | 154.08 12 | 50X100 1.5SF1G .1148 AC | 2 | CHANG, CHARLIE CHENWEI 25 POPLAR ST METUCHEN, NJ 25 POPLAR ST. | 08840 R2 / | 80,000 64,500 144,500 | | 144,500 | | | 1 | 0.00 9,206.10 4,708.54 |
| Page Totals | | | | | | 1,261,500 1,369,500 | 0 | 2,631,000 | | | | Block: 154.08 Lot: 12 |

| 1 | 2 | 3 | 4 | 5 | 6 | 7 | 8 | 9 | 10 | 11 | | |
|-------------|---|---|---------------|---|---|---------------------------------|---------------------------|----------------------|------------------------------|-------------------------|--------------|---|
| Line | Block No Lot No. Qualification Account # | Land Dimensions Building Description Additional Lots Acreage | Prop Class | Owner's Name Address City State Property Location | Billing Code Zip Code Zoning/Tax Map Pg | Value | Exemptions Code Amount | Net Taxable Value | Deductions Code No Owners | Special Tax Codes | Num Units | Deduction Amt 2022 Tax 2023 1st |
| | | | | | | Land Improvemnt Total | | | | | | |
| 1 | 154.08 13 | 50X100 1.5S-F-F-1G .1148 AC | 2 | DOMINO, JEROME P & MARY PATRICIA 21 POPLAR ST METUCHEN NJ 21 POPLAR ST. | 08840 R2 / 53 | 80,000 76,500 156,500 | | 156,500 | | | 1 | 0.00 9,970.62 5,097.07 |
| 2 | 154.08 14 | 50X100 1.5SF1G .1148 AC | 2 | SPERNAL, THOMAS & DONNA 17 POPLAR ST. METUCHEN, N.J. 17 POPLAR ST. | 08840 / | 80,000 74,600 154,600 | | 154,600 | | | 1 | 0.00 9,849.57 5,037.65 |
| 3 | 154.08 15 | 50X100 1.5SF .1148 AC | 2 | BERGHOLZ, FRED W 15 POPLAR ST METUCHEN, NJ 15 POPLAR ST. | 08840 R2 / | 80,000 60,700 140,700 | | 140,700 | | | 1 | 0.00 8,964.00 4,584.71 |
| 4 | 154.11 2 1331SQFT | 85X83 1.5SF .1620 AC | 2 | ISAACSON, MICHAEL & YEROVI-ISAACSON, A 3 FERNDAL PL METUCHEN, NJ 3 FERNDAL PL. | 08840 R2 / | 90,000 70,000 160,000 | | 160,000 | | | 1 | 0.00 10,193.60 5,213.60 |
| 5 | 154.11 3 | 50X101 1.5S-F-F .1159 AC | 2 | NICOLAISEN, ROBERT K 9 FERNDAL PL METUCHEN, NJ 9 FERNDAL PL. | 672 08840 R2 / 53 | 80,000 56,000 136,000 | | 136,000 | | | 1 | 0.00 8,664.56 4,431.56 |
| 6 | 154.11 4 | 50X111 1.5SF .1274 AC | 2 | FITZGERALD, LYNN & KODILA, MARK 15 FERNDAL PL. METUCHEN, NJ 15 FERNDAL PL. | 660 08840 R2 / | 80,000 52,000 132,000 | | 132,000 | | | 1 | 0.00 8,409.72 4,301.22 |
| 7 | 154.11 5 | 50X121 1.5S-F-F-2AG .1389 AC | 2 | PAULMENN, EDWIN B & MARY JO 17 FERNDAL PL METUCHEN, NJ 17 FERNDAL PL. | 672 08840 R2 / 53 | 75,700 64,300 140,000 | | 140,000 | | | 1 | 0.00 8,919.40 4,561.90 |
| 8 | 154.11 6 | 50X131 2SF1G .1504 AC | 2 | KANTOR, ALAN S. & AMY L. 21 FERNDAL PL. METUCHEN, NJ 21 FERNDAL PL. | 672 08840 R2 / | 90,000 78,000 168,000 | | 168,000 | | | 1 | 0.00 10,703.28 5,474.28 |
| 9 | 154.11 7 | 50X140 1.5SF1G .1607 AC | 2 | MC NAMARA, JAMES J & KAREN R 25 FERNDAL PLACE METUCHEN, NJ 25 FERNDAL PL. | 660 08840 R2 / 53 | 92,000 80,000 172,000 | | 172,000 | | | 1 | 0.00 10,958.12 5,604.62 |
| 10 | 154.11 8 | 75X150 2S-F-CL .2583 AC | 2 | TERSE, PARESH & BAANDAL, SONALI 29 FERNDAL AVE METUCHEN, NJ 29 FERNDAL PL. | 672 08840 / | 125,000 250,000 375,000 | | 375,000 | | | 1 | 0.00 23,891.25 12,219.38 |
| 11 | 155 1 | 10.54 AC MUNICIPAL POOL 10.5400 AC | 15C | BOROUGH OF METUCHEN 500 MAIN ST. METUCHEN, NJ 50 LAKE AVENUE | 08840 R2 / | 975,000 525,000 1,500,000 | | *Exempt* | | | 1 | 0.00 0.00 0.00 |
| 12 | 155 2 | 70X112 2S-F-L-1AG .1800 AC | 2 | KANE, WALTER B. & NANCY A. 1 WHITMAN AVENUE METUCHEN, NJ 1 WHITMAN AVE. | 660 08840 R2 / 54.1 | 80,000 150,000 230,000 | | 230,000 | | | 1 | 0.00 14,653.30 7,494.55 |
| 13 | 155 3 | 90X120 1RR 2S-F-L-2AG .2479 AC | 2 | ROY, DIP & TUHINA 7 WHITMAN AVE METUCHEN, NJ 7 WHITMAN AVE. | 660 08840 R2 / 54.1 | 100,000 140,000 240,000 | | 240,000 | | | 1 | 0.00 15,290.40 7,820.40 |
| 14 | 155 5 2383SQFT | 98X111 2SF .2497 AC | 2 | KANTAR, EROL M & NATALIE J 5 BURR DR METUCHEN, NJ 5 BURR DR. | 08840 / | 83,200 108,800 192,000 | | 192,000 | | | 1 | 0.00 12,232.32 6,256.32 |
| Page Totals | | | | | | 1,135,900 1,260,900 | 0 | 2,396,800 | | | | Block: 155 Lot: 5 |

| 1 | 2 | 3 | 4 | 5 | 6 | 7 | 8 | 9 | 10 | 11 | | |
|-------------|---|---|---------------|--|---|------------------------------|---------------------------|----------------------|------------------------------|-------------------------|--------------|---|
| Line | Block No Lot No. Qualification Account # | Land Dimensions Building Description Additional Lots Acreage | Prop Class | Owner's Name Address City State Property Location | Billing Code Zip Code Zoning/Tax Map Pg | Value | Exemptions Code Amount | Net Taxable Value | Deductions Code No Owners | Special Tax Codes | Num Units | Deduction Amt 2022 Tax 2023 1st |
| | | | | | | Land Improvemnt Total | | | | | | |
| 1 | 155 7 | .07 AC .0700 AC | 15C | BOROUGH OF METUCHEN 500 MAIN ST. METUCHEN, NJ WHITMAN AVE. | 08840 R2 / | 18,800 0 18,800 | | *Exempt* | | | 1 | 0.00 0.00 0.00 |
| 2 | 155 8 | 50X94.5 AVG 2SF .1085 AC | 2 | STRAUSS, ROBERT A & MICHELLE R 9 BURR DRIVE METUCHEN NJ 9 BURR DR. | 660 08840 R2 / | 80,800 125,600 206,400 | | 206,400 | | | 1 | 0.00 13,149.74 6,725.54 |
| 3 | 155 9 | 82X113 AVG 2S-F-L-2AG .2127 AC | 2 | GUTTERMAN, R F & SIMONS, M J 13 BURR DR METUCHEN, NJ 13 BURR DR. | 660 08840 R2 / 54.1 | 82,800 120,800 203,600 | | 203,600 | | | 1 | 0.00 12,971.36 6,634.31 |
| 4 | 155 10 | 73X120 AVG 2S-F-L-2AG .2011 AC | 2 | THOMPSON, JOSEPH W & PATRICIA R 15 BURR DR METUCHEN NJ 15 BURR DR. | 08840 R2 / 54.1 | 81,900 113,600 195,500 | | 195,500 | V1 2 | | 1 | 250.00 12,205.31 6,245.38 |
| 5 | 155 11 | 55X90 .1136 AC | 2 | HACKER, PETER R & CAROL 2 POETS LA METUCHEN NJ 2 POETS LA. | 660 08840 R2 / | 83,600 92,500 176,100 | | 176,100 | | | 1 | 0.00 11,219.33 5,738.22 |
| 6 | 155 12 | 75X100 15SF1G .1722 AC | 2 | RAMALINGAM, VIKRAMAN 6 POETS LN METUCHEN, NJ 6 POETS LA. | 660 08840 / | 85,500 102,200 187,700 | | 187,700 | | | 1 | 0.00 11,442.32 5,852.27 |
| 7 | 155 13 | 75X100 2S-F-S-1AG .1722 AC | 2 | SILVER, JANINE 8 POETS LANE METUCHEN, NJ 8 POETS LA. | 08840 R2 / 54.1 | 88,100 91,400 179,500 | | 179,500 | | | 1 | 0.00 11,435.95 5,849.02 |
| 8 | 155 14 | 84X100 15SF1G .1928 AC | 2 | SHLOSSMAN, STUART J. & NANCY L. 9 WHITMAN AVE METUCHEN, N.J. 9 WHITMAN AVE. | 660 08840 R2 / | 90,100 94,300 184,400 | | 184,400 | | | 1 | 0.00 11,748.12 6,008.67 |
| 9 | 155 15 | 72X106 AVG 2S-F-S-1AG .1752 AC | 2 | INDYK, MICHAEL C & SUSAN E 10 POETS LN METUCHEN, NJ 10 POETS LA. | 660 08840 R2 / 54.1 | 89,000 93,000 182,000 | | 182,000 | | | 1 | 0.00 11,595.22 5,930.47 |
| 10 | 155 16 | 75X100 2SFL2AG .1722 AC | 2 | KIRTMAN, BETTY ANN 14 POETS PL METUCHEN, NJ 14 POETS LA. | 08840 R2 / 54.1 | 81,000 110,500 191,500 | | 191,500 | | | 1 | 0.00 12,200.47 6,240.04 |
| 11 | 155 17 | 75X100 15SF1G .1722 AC | 2 | BAZER, BARRY & MICHELE 16 POETS LANE METUCHEN, NJ 16 POETS LA. | 08840 R2 / 54.1 | 76,200 93,600 169,800 | | 169,800 | | | 1 | 0.00 10,817.96 5,532.93 |
| 12 | 155 18 | 70X113 .1816 AC | 15C | BOROUGH OF METUCHEN 500 MAIN ST. METUCHEN, NJ 20 POETS LA. | 08840 R2 / 54.1 | 20,300 0 20,300 | | *Exempt* | | | 1 | 0.00 0.00 0.00 |
| 13 | 155 19 | 90X125 AVG 2S-F-S-2AG .2583 AC | 2 | GAUDET, GREGORY C & DENISE M 17 POETS LA METUCHEN NJ 17 POETS LA. | 08840 R2 / 54.1 | 78,800 94,400 173,200 | | 173,200 | | | 1 | 0.00 11,034.57 5,643.73 |
| 14 | 155 20 | 70X100 2SFL2AG .1607 AC | 2 | GUERRERO, JOSE & KRISTEN 15 POETS LN METUCHEN, NJ 15 POETS LA. | 660 08840 R2 / 54.1 | 90,000 146,000 236,000 | | 236,000 | | | 1 | 0.00 15,035.56 7,690.06 |
| Page Totals | | | | V1 250 | | 1,007,800 1,277,900 | 0 | 2,285,700 | | | | Block: 155 Lot: 20 |

| 1 | 2 | 3 | 4 | 5 | 6 | 7 | 8 | 9 | 10 | 11 | | |
|-------------|---|---|---------------|---|---|-----------------------------------|---------------------------|----------------------|------------------------------|-------------------------|--------------|---|
| Line | Block No Lot No. Qualification Account # | Land Dimensions Building Description Additional Lots Acreage | Prop Class | Owner's Name Address City State Property Location | Billing Code Zip Code Zoning/Tax Map Pg | Value | Exemptions Code Amount | Net Taxable Value | Deductions Code No Owners | Special Tax Codes | Num Units | Deduction Amt 2022 Tax 2023 1st |
| | | | | | | Land Improvemnt Total | | | | | | |
| 1 | 155 21 | 70X122 15SF1G .1961 AC | 2 | ALJEWICZ, ALEK & JUDITH-TRUSTEES 11 POETS LN METUCHEN, NJ 11 POETS LA. | 08840 R2 / 54.1 | 85,000 100,000 185,000 | | 185,000 | | | 1 | 0.00 11,786.35 6,028.23 |
| 2 | 155 22 | 73X106 AVG 2S-CL1G 2342 .1776 AC | 2 | RIVAS, ROBERT & KIMBERLEY 9 POETS LN METUCHEN, NJ 9 POETS LA. | 660 08840 R2 / 54.1 | 78,000 108,000 186,000 | | 186,000 | | | 1 | 0.00 11,850.06 6,060.81 |
| 3 | 155 23 | 75X125 2S-F-S-1AG .2152 AC | 2 | YETSKO, GARY D & KELLI A 5 POETS LN METUCHEN, NJ 5 POETS LA. | 660 08840 R2 / 54.1 | 85,300 95,700 181,000 | | 181,000 | | | 1 | 0.00 11,531.51 5,897.89 |
| 4 | 155 24 | 75X80 15FR1G .1377 AC | 2 | MARCOZZI, PASURIE DARA 1 POETS LN METUCHEN, NJ 1 POETS LA. | 08840 R2 / 54.1 | 78,300 93,700 172,000 | | 172,000 | | | 1 | 0.00 10,958.12 5,604.62 |
| 5 | 155 25 | 63X150 2S-F-S-1AG .2169 AC | 2 | HAUSSER, AUDREY & KENNETH 23 WHITMAN AVE METUCHEN, NJ 23 WHITMAN AVE. | 660 08840 R2 / 54.1 | 95,000 105,000 200,000 | | 200,000 | | | 1 | 0.00 12,742.00 6,517.00 |
| 6 | 155 26 | 63X160 15SF1G .2314 AC | 2 | SOLIMAN, LILY 25 WHITMAN AVE. METUCHEN, NJ 25 WHITMAN AVE. | 08840 R2 / 54.1 | 86,900 92,200 179,100 | | 179,100 | | | 1 | 0.00 11,410.46 5,835.97 |
| 7 | 155 27 | 63X136 15F1AG .1967 AC | 2 | NGUYEN, HUY D & AUDREY ANNE 27 WHITMAN AVE METUCHEN, NJ 27 WHITMAN AVE. | 660 08840 R2 / 54.1 | 83,000 94,000 177,000 | | 177,000 | | | 1 | 0.00 11,276.67 5,767.55 |
| 8 | 155 28 | 80X100 2S-F-S-1AG .1837 AC | 2 | SHAH, INTISAR & SHEHNAZ 29 WHITMAN AVE. METUCHEN, NJ 29 WHITMAN AVE. | 08840 R2 / 54.1 | 75,000 88,000 163,000 | | 163,000 | | | 1 | 0.00 10,384.73 5,311.36 |
| 9 | 156 7.01 | 2.52AC CHURCH 8.01,9.01,10 2.5200 AC | 15D | METUCHEN ASSEMBLY OF GOD INC PO BOX 561 METUCHEN, NJ 130 WHITMAN AVE. | 08840 R2 / | 360,000 800,000 1,160,000 | | *Exempt* | | | 1 | 0.00 0.00 0.00 |
| 10 | 157 8.01 | 1.85 AC 207X145 1.8500 AC | 15F | YMCA OF METUCHEN 65 HIGH ST METUCHEN, NJ 65 HIGH ST. | 08840 R1 / 55 | 290,000 1,360,000 1,650,000 | | *Exempt* | | | 1 | 0.00 0.00 0.00 |
| 11 | 157 16 | 50X145 1.5SS1G .1664 AC | 2 | DENICOLA, ANDREW S. & KATHERINE 34 THOMAS ST. METUCHEN, NJ 34 THOMAS ST. | 08840 / | 90,000 80,000 170,000 | | 170,000 | | | 1 | 0.00 10,830.70 5,539.45 |
| 12 | 157 18 | 50X145 2SF1G .1664 AC | 2 | KLAAS, DORIS E. AUTRY 38 THOMAS ST. METUCHEN, NJ 38 THOMAS ST. | 08840 R2 / | 95,000 110,000 205,000 | | 205,000 | W1 1 | | 1 | 250.00 12,810.55 6,554.93 |
| 13 | 157 20 | 50X145 2SF1G .1664 AC | 2 | HASSETT, ROBERT F. & MARY S. 42 THOMAS ST. METUCHEN, N.J. 42 THOMAS ST. | 08840 R2 / | 93,600 82,300 175,900 | | 175,900 | | | 1 | 0.00 11,206.59 5,731.71 |
| 14 | 157 22 | 50X145 2SF1G .1664 AC | 2 | ROUBA, AMY 48 THOMAS ST METUCHEN, NJ 48 THOMAS ST. | 660 08840 R2 / | 95,000 80,000 175,000 | | 175,000 | | | 1 | 0.00 11,149.25 5,702.38 |
| Page Totals | | | | W1 250 | | 1,040,100 1,128,900 | 0 | 2,169,000 | | | | Block: 157 Lot: 22 |

| 1 | 2 | 3 | 4 | 5 | 6 | 7 | 8 | 9 | 10 | 11 | | |
|-------------|---|---|---------------|--|---|-------------------------------|---------------------------|----------------------|------------------------------|-------------------------|--------------|---|
| Line | Block No Lot No. Qualification Account # | Land Dimensions Building Description Additional Lots Acreage | Prop Class | Owner's Name Address City State Property Location | Billing Code Zip Code Zoning/Tax Map Pg | Value | Exemptions Code Amount | Net Taxable Value | Deductions Code No Owners | Special Tax Codes | Num Units | Deduction Amt 2022 Tax 2023 1st |
| | | | | | | Land Improvemnt Total | | | | | | |
| 1 | 157 24 | 50X145 2S-F-L-2UG .1664 AC | 2 | VOGEL, REBECCA 52 THOMAS ST. METUCHEN, N.J. 52 THOMAS ST. | 08840 R2 / 55 | 95,000 78,000 173,000 | | 173,000 | | | 1 | 0.00 11,021.83 5,637.21 |
| 2 | 157 28 | 50X151 2S-F-L .1733 AC | 2 | MILLER, CRISTY 66 BRUNSWICK AVE METUCHEN, NJ 66 BRUNSWICK AVE. | 660 08840 R2 / 55 | 93,600 108,600 202,200 | | 202,200 | | | 1 | 0.00 12,882.16 6,588.69 |
| 3 | 157 30 | 50X151 1.5SF1G .1733 AC | 2 | LAMOURT, CARMEN DORIS-TRUSTEE 295 WATER ST PERTH AMBOY, NJ 68 BRUNSWICK AVE. | 08861 R2 / 55 | 93,600 97,900 191,500 | | 191,500 | | | 1 | 0.00 12,200.47 6,240.04 |
| 4 | 157 32 | 45X150 1S-F-R-2UG .1550 AC | 2 | DUNN, MATTHEW & GILLESPIE, TARA 70 BRUNSWICK AVE METUCHEN, NJ 70 BRUNSWICK AVE. | 660 08840 R2 / 55 | 93,600 69,200 162,800 | | 162,800 | | | 1 | 0.00 10,371.99 5,304.84 |
| 5 | 157 34 | 55X156 2SF1G .1970 AC | 2 | SANKISA, RAMA P K & BHAGAVATHI, L S 72 BRUNSWICK AVE METUCHEN, NJ 72 BRUNSWICK AVE. | 660 08840 R2 / 55 | 100,000 260,000 360,000 | | 360,000 | | | 1 | 0.00 22,935.60 11,730.60 |
| 6 | 157 35 | 50X100 1SF1G .1148 AC | 2 | NAEDER MICHAEL & JANET T. 96 BRUNSWICK AVE. METUCHEN, N.J. 96 BRUNSWICK AVE. | 08840-0000 R2 / 55 | 80,000 93,400 173,400 | | 173,400 | | | 1 | 0.00 11,047.31 5,650.24 |
| 7 | 157 37 | 99X75 1S-F-R .1705 AC | 2 | GIBSON, PAUL A & JACQUELINE J 72 LAKE AVE. METUCHEN, N.J. 72 LAKE AVE. | 08840 R2 / 55 | 88,600 70,200 158,800 | | 158,800 | | | 1 | 0.00 10,117.15 5,174.50 |
| 8 | 157 39 | 6264 SQ.FT. 2.5S-F-CL 3400 .1438 AC | 2 | MAGEE, TIMOTHY & ALISON 78 LAKE AVE METUCHEN, NJ 78 LAKE AVE. | 660 08840 R2 / 55 | 100,000 200,000 300,000 | | 300,000 | | | 1 | 0.00 19,113.00 9,775.50 |
| 9 | 157 43 | 50X161 2S-F-L .1848 AC | 2 | ZANETO, CORY & BARBARA 80 LAKE AVE. METUCHEN, N.J. 80 LAKE AVE. | 08840 R2 / 55 | 96,000 113,000 209,000 | | 209,000 | | | 1 | 0.00 13,315.39 6,810.27 |
| 10 | 157 45 | 50X156 2SB2G .1791 AC | 2 | GRIFFING, GEOFFREY W 84 LAKE AVE METUCHEN, NJ 84 LAKE AVE. | 660 08840 R2 / 55 | 95,200 62,800 158,000 | | 158,000 | | | 1 | 0.00 10,066.18 5,148.43 |
| 11 | 157 47 | 50X153 2SF2G .1756 AC | 2 | NAPOLITANO, MICHAEL E & HEATHER T 88 LAKE AVE METUCHEN, NJ 88 LAKE AVE. | 660 08840 R2 / 55 | 96,000 164,000 260,000 | | 260,000 | | | 1 | 0.00 16,564.60 8,472.10 |
| 12 | 157 49 | 50X150 2SS2DG 2456 SF .1722 AC | 2 | CAPP, JONATHAN & JETHWANI, VINITA 92 LAKE AVENUE METUCHEN, NJ 92 LAKE AVE. | 660 08840 R2 / | 95,000 210,000 305,000 | | 305,000 | | | 1 | 0.00 19,431.55 9,938.43 |
| 13 | 157 51 | 50X149 1.5S-B-F-2UG .1710 AC | 2 | MULLEN, DAVID & ERSKINE, STACY 96 LAKE AVE METUCHEN, NJ 96 LAKE AVE. | 660 08840 R2 / 55 | 115,000 142,000 257,000 | | 257,000 | | | 1 | 0.00 16,373.47 8,374.35 |
| 14 | 157 53 | 62.5X147 2SF1G 55.01 1692SQFT .2109 AC | 2 | FREEMAN, JEANINE & DISOTELL, JOSHUA 100 LAKE AVE METUCHEN, NJ 100 LAKE AVE. | 660 08840 R2 / 55 | 100,000 102,000 202,000 | | 202,000 | | | 1 | 0.00 12,869.42 6,582.17 |
| Page Totals | | | | | | 1,341,600 1,771,100 | 0 | 3,112,700 | | | | Block: 157 Lot: 53 |

| 1 | 2 | 3 | 4 | 5 | 6 | 7 | 8 | 9 | 10 | 11 | | |
|-------------|---|---|---------------|---|---|-------------------------------|---------------------------|----------------------|------------------------------|-------------------------|--------------|---|
| Line | Block No Lot No. Qualification Account # | Land Dimensions Building Description Additional Lots Acreage | Prop Class | Owner's Name Address City State Property Location | Billing Code Zip Code Zoning/Tax Map Pg | Value | Exemptions Code Amount | Net Taxable Value | Deductions Code No Owners | Special Tax Codes | Num Units | Deduction Amt 2022 Tax 2023 1st |
| | | | | | | Land Improvemnt Total | | | | | | |
| 1 | 157 55.02 | 75X146 2SF1G .2514 AC | 2 | KWIATKOWSKI JR, WILLIAM & KARA L 106 LAKE AVE METUCHEN, NJ 106 LAKE AVE | 660 08840 R2 / 55 | 89,700 102,200 191,900 | | 191,900 | | | 1 | 0.00 12,225.95 6,253.07 |
| 2 | 157 57.01 | .174 AC 2SF2G .1740 AC | 2 | CHANG, HENRY S & WEST, ELIZABETH 112 LAKE AVE METUCHEN, NJ 112 LAKE AVE | 660 08840 R2 / 55 | 88,000 112,000 200,000 | | 200,000 | | | 1 | 0.00 12,742.00 6,517.00 |
| 3 | 158 1 | 124X65 1SCB .1850 AC | 4A | SHERSICK, JOHN T 5 HIGH ST METUCHEN, NJ 199 MAIN ST. | 08840 B2 / | 113,000 77,000 190,000 | | 190,000 | | | 1 | 0.00 12,104.90 6,191.15 |
| 4 | 158 1.01 | 90X91 AVG 3S-F 11,400 SF 1.02 .1880 AC | 4A | 195 MAIN STREET ASSOCIATES LLC 195 MAIN ST METUCHEN, NJ 195 MAIN ST. | 08840 B2 / 55 | 200,000 500,000 700,000 | | 700,000 | | | 1 | 0.00 44,597.00 22,809.50 |
| 5 | 158 2 | 24200 SQ.FT. 80 SPACES .5556 AC | 15C | PARKING AUTHORITY OF METUCHEN 500 MAIN ST. METUCHEN, NJ 183 MAIN ST. | 08840 B2 / 55 | 545,000 0 545,000 | | *Exempt* | | | 1 | 0.00 0.00 0.00 |
| 6 | 158 15 | 45X118 2SF .1219 AC | 4A | B.C.D. INC. 171 MAIN ST. METUCHEN, NJ 171 MAIN ST. | 08840 B2 / | 87,500 85,500 173,000 | | 173,000 | | | 1 | 0.00 11,021.83 5,637.21 |
| 7 | 158 17 | 96X137 2S-B-A .3019 AC | 4A | KMP REALTY LLC 291 MAIN ST. METUCHEN, NJ 167 MAIN ST. | 08840 B2 / | 197,000 290,000 487,000 | | 487,000 | | | 1 | 0.00 31,026.77 15,868.90 |
| 8 | 158 21.01 | 78X163 1RR 1S-& 2SF 24.01 .2919 AC | 4A | MILTON AVE PROPERTIES LLC 155 & 157 MAIN ST METUCHEN, NJ 155-157 MAIN ST. | 660 08840 B2 / | 170,000 260,000 430,000 | | 430,000 | | | 1 | 0.00 27,395.30 14,011.55 |
| 9 | 158 27 C0001 | 15260 SQ.FT. CONDO 1272 SF .3503 AC | 2 | LOPEZ,SANAY LUIS &MANTILLA,GIGLIOLA 915 NEW BRUNSWICK AVE. RAHWAY, NJ 141 MAIN ST. | 07065 B2 / 55 | 44,000 56,000 100,000 | | 100,000 | | | 1 | 0.00 6,371.00 3,258.50 |
| 10 | 158 27 C0002 | 15260 SQ.FT. CONDO 1272 SF .3503 AC | 2 | LOPEZ,SANAY LUIS &MANTILLA,GIGLIOLA 915 NEW BRUNSWICK AVE. RAHWAY, NJ 141 MAIN ST. | 07065 B2 / 55 | 44,000 56,000 100,000 | | 100,000 | | | 1 | 0.00 6,371.00 3,258.50 |
| 11 | 158 27 C0003 | 15260 SQ.FT. CONDO 948 SF .3503 AC | 2 | LOPEZ,SANAY LUIS &MANTILLA,GIGLIOLA 915 NEW BRUNSWICK AVE. RAHWAY, NJ 145 MAIN ST. | 07065 B2 / 55 | 33,000 42,000 75,000 | | 75,000 | | | 1 | 0.00 4,778.25 2,443.88 |
| 12 | 158 27 C0004 | 15260 SQ.FT. CONDO 948 SF .3503 AC | 2 | LOPEZ,SANAY LUIS &MANTILLA,GIGLIOLA 915 NEW BRUNSWICK AVE. RAHWAY, NJ 145 MAIN ST. | 07065 B2 / 55 | 33,000 42,000 75,000 | | 75,000 | | | 1 | 0.00 4,778.25 2,443.88 |
| 13 | 158 27 C0005 | 15260 SQ.FT. CONDO 948 SF .3503 AC | 2 | LOPEZ,SANAY LUIS &MANTILLA,GIGLIOLA 915 NEW BRUNSWICK AVE. RAHWAY, NJ 147 MAIN ST. | 07065 B2 / 55 | 33,000 42,000 75,000 | | 75,000 | | | 1 | 0.00 4,778.25 2,443.88 |
| 14 | 158 27 C0006 | 15260 SQ.FT. CONDO 948 SF .3503 AC | 2 | LOPEZ,SANAY LUIS &MANTILLA,GIGLIOLA 915 NEW BRUNSWICK AVE. RAHWAY, NJ 147 MAIN ST. | 07065 B2 / 55 | 33,000 42,000 75,000 | | 75,000 | | | 1 | 0.00 4,778.25 2,443.88 |
| Page Totals | | | | | | 1,165,200 1,706,700 | 0 | 2,871,900 | | | | Block: 158 Lot: 27 |

| 1 | 2 | 3 | 4 | 5 | 6 | 7 | 8 | 9 | 10 | 11 | | |
|-------------|---|---|---------------|--|---|-------------------------------|---------------------------|----------------------|------------------------------|-------------------------|--------------|---|
| Line | Block No Lot No. Qualification Account # | Land Dimensions Building Description Additional Lots Acreage | Prop Class | Owner's Name Address City State Property Location | Billing Code Zip Code Zoning/Tax Map Pg | Value | Exemptions Code Amount | Net Taxable Value | Deductions Code No Owners | Special Tax Codes | Num Units | Deduction Amt 2022 Tax 2023 1st |
| | | | | | | Land Improvemnt Total | | | | | | |
| 1 | 158 32 | 43X125 2S-F-L 1040SF 34.02 .1234 AC | 2 | MAKLER, LYNN 139 MAIN ST METUCHEN, NJ 139 MAIN ST. | 660 08840 B2 / 55 | 75,000 45,000 120,000 | | 120,000 | | | 1 | 0.00 7,645.20 3,910.20 |
| 2 | 158 34.01 | 38X125 1SF .1090 AC | 4A | 137 MAIN STREET BUILDING LLC 46 RIEDER RD EDISON, NJ 137 MAIN ST. | 08817 B2 / M55 | 86,000 55,000 141,000 | | 141,000 | | | 1 | 0.00 8,983.11 4,594.49 |
| 3 | 158 36 | 30X125 2SF .0861 AC | 2 | KOTHAPALLI, BAPUJI R 46 RIEDER RD EDISON, NJ 131 MAIN ST. | 660 08817 B2 / M55 | 65,000 60,000 125,000 | | 125,000 | | | 1 | 0.00 7,963.75 4,073.13 |
| 4 | 158 39 | 42X150 1SF .1446 AC | 2 | COLOGNA, NELIDA 12 BRUNSWICK AVE METUCHEN, NJ 12 BRUNSWICK AVE. | 08840 R2 / | 81,800 85,600 167,400 | | 167,400 | S1 W1 | 1 | 1 | 500.00 10,165.05 5,204.73 |
| 5 | 158 41 | 40X150 2S-F-CL .1377 AC | 2 | LARSEN, KASPER & WESTON, KIMBERLY E 14 BRUNSWICK AVE METUCHEN, NJ 14 BRUNSWICK AVE. | 660 08840 R2 / | 100,000 205,000 305,000 | | 305,000 | | | 1 | 0.00 19,431.55 9,938.43 |
| 6 | 158 43 | 50X150 2S-F-CL 2737 SF .1722 AC | 2 | LONDON, MICHAEL & ELIZABETH 24 BRUNSWICK AVE METUCHEN, NJ 24 BRUNSWICK AVE. | 660 08840 R2 / 55 | 110,000 210,000 320,000 | | 320,000 | | | 1 | 0.00 20,387.20 10,427.20 |
| 7 | 158 45 | 70X150 2S-F-L - 4 UNIT 47 .2410 AC | 2 | P M M BRUNSWICK AVENUE FAMILY LP 490 GROVE AVENUE EDISON, NJ 26 BRUNSWICK AVE. | 660 08820 R2 / 55 | 103,000 89,400 192,400 | | 192,400 | | | 1 | 0.00 12,257.80 6,269.35 |
| 8 | 158 49 | 40X150 2SF&1SF 1776SF .1377 AC | 2 | ABDALLAH, MICHAEL&RIOS-ABDALLAH,E 28 BRUNSWICK AVE. METUCHEN, NJ 28 BRUNSWICK AVE. | 660 08840 R2 / 55 | 80,000 90,000 170,000 | | 170,000 | | | 1 | 0.00 10,830.70 5,539.45 |
| 9 | 158 51 | 80X150 DEMO 2022 53 .2755 AC | 1 | CLEARY, MICHAEL & JESSICA 32 BRUNSWICK AVE METUCHEN, NJ 32 BRUNSWICK AVE. | 660 08840 R2 / 55 | 85,000 0 85,000 | | 85,000 | | | 1 | 0.00 11,977.48 6,125.98 |
| 10 | 158 55 | 80X150 2S-F-CL 2110 SF 57 .2755 AC | 2 | SENISRISANT,RACHOT&HEMMARATSAKUL,R 44 BRUNSWICK AVE METUCHEN, NJ 44 BRUNSWICK AVE. | 660 08840 R2 / 55 | 85,000 155,000 240,000 | | 240,000 | | | 1 | 0.00 15,290.40 7,820.40 |
| 11 | 158 59 | 80X150 BI-L SBG 2487SF 61 .2755 AC | 2 | SPINELLI, DAVID 48 BRUNSWICK AVE METUCHEN, NJ 48 BRUNSWICK AVE. | 672 08840 R2 / 55 | 110,000 150,000 260,000 | | 260,000 | | | 1 | 0.00 16,564.60 8,472.10 |
| 12 | 158 63 | 63X150 1S-F-R-1UG 65.01 .2169 AC | 2 | MALINOWSKI, LEONARD & CAROL 58 BRUNSWICK AVE. METUCHEN, NJ 58 BRUNSWICK AVE. | 08840 R2 / 55 | 95,000 77,000 172,000 | | 172,000 | | | 1 | 0.00 10,958.12 5,604.62 |
| 13 | 158 65.02 | 63X150 1SF1G 67.01 .2169 AC | 2 | WETZEL, EDWARD & ALLAR, VIRGINIA 62 BRUNSWICK AVENUE METUCHEN, NJ 62 BRUNSWICK AVE. | 2885 08840 R2 / | 94,700 63,100 157,800 | | 157,800 | | | 1 | 0.00 10,053.44 5,141.91 |
| 14 | 158 67.04 | 100 X 100 .2296 AC | 1 | AYALA, JUAN & FANY 21 W. WALNUT ST METUCHEN, N.J. 21 W. WALNUT ST. | 597 08840 R2 / 55 | 22,500 0 22,500 | | 22,500 | | | 1 | 0.00 1,433.48 733.17 |
| Page Totals | | | | S1 250 | W1 250 | 1,193,000 1,285,100 | 0 | 2,478,100 | | | | Block: 158 Lot: 67.04 |

| 1 | 2 | 3 | 4 | 5 | 6 | 7 | 8 | 9 | 10 | 11 | | |
|-------------|---|---|---------------|---|---|-------------------------------|---------------------------|----------------------|------------------------------|-------------------------|--------------|---|
| Line | Block No Lot No. Qualification Account # | Land Dimensions Building Description Additional Lots Acreage | Prop Class | Owner's Name Address City State Property Location | Billing Code Zip Code Zoning/Tax Map Pg | Value | Exemptions Code Amount | Net Taxable Value | Deductions Code No Owners | Special Tax Codes | Num Units | Deduction Amt 2022 Tax 2023 1st |
| | | | | | | Land Improvemnt Total | | | | | | |
| 1 | 158 67.05 | 50X103 1.5S-F-F .1182 AC | 2 | GEORGE, LINDA & RICALDE, RICHARD 23 WEST WALNUT ST METUCHEN, NJ 23 W. WALNUT ST. | 08840 R2 / 55 | 81,000 75,000 156,000 | | 156,000 | | | 1 | 0.00 9,938.76 5,083.26 |
| 2 | 158 69.01 | 73X216 2SST1G .3620 AC | 2 | MALINOWSKI, ANDRZE (SM) & WANDA(MW) 33 THOMAS ST. METUCHEN, N.J. 33 THOMAS ST. | 08840 R2 / 55 | 113,700 86,300 200,000 | | 200,000 | | | 1 | 0.00 12,742.00 6,517.00 |
| 3 | 158 69.03 | 75X210 1SS&1SF .3616 AC | 2 | SZYNWELSKI, KAZIA 55 THOMAS STREET METUCHEN, NJ 55 THOMAS ST. | 08840 R2 / 55 | 115,200 113,200 228,400 | | 228,400 | | | 1 | 0.00 14,551.36 7,442.41 |
| 4 | 158 69.04 3098SF | 50X212 1.5SFF2UG .2433 AC | 2 | GASSAWAY, GARY M & DEBORAH A 51 THOMAS ST. METUCHEN, N.J. 51 THOMAS ST. | 611 08840 R2 / 55 | 92,200 105,500 197,700 | | 197,700 | | | 1 | 0.00 12,595.46 6,438.18 |
| 5 | 158 69.05 | 71X215 2S-F-CL 3000 SF .3504 AC | 15F | BRISCOE, ARTHUR III 47 THOMAS ST. METUCHEN, NJ 47 THOMAS ST. | 660 08840 R2 / 55 | 105,000 275,000 380,000 | | *Exempt* | | | 1 | 0.00 0.00 0.00 |
| 6 | 158 70 | 75X105 IRR. 1.5S-F-F .0000 AC | 2 | VALDEZ, JENNIFER L 61 THOMAS ST METUCHEN, NJ 61 THOMAS ST. | 660 08840 R2 / 55 | 93,100 75,300 168,400 | | 168,400 | | | 1 | 0.00 10,728.76 5,487.31 |
| 7 | 158 71 | 100X85 1SF1G .1951 AC | 2 | FU, JIAWEI & ZHANG, YICHI 64 BRUNSWICK AVE METUCHEN, NJ 64 BRUNSWICK AVE. | 660 08840 R2 / 55 | 93,000 107,000 200,000 | | 200,000 | | | 1 | 0.00 12,742.00 6,517.00 |
| 8 | 158 90 | 75X318 1.5S F .5475 AC | 2 | SINCLAIR, ANDREW & COTTELL, JENNIFER 29 THOMAS ST METUCHEN, NJ 29 THOMAS ST. | 660 08840 R2 / 55 | 108,000 152,000 260,000 | | 260,000 | | | 1 | 0.00 16,564.60 8,472.10 |
| 9 | 158 92 | 75X175 2S-F-L-2UG .3013 AC | 2 | MC GRATH, BRIAN & AMY 27 THOMAS ST METUCHEN, NJ 27 THOMAS ST. | 660 08840 R2 / 55 | 99,000 131,000 230,000 | | 230,000 | | | 1 | 0.00 14,653.30 7,494.55 |
| 10 | 158 94 | 49X108 1.5S-F-F-1UG .1215 AC | 2 | OH, SE HOON & NIKITINA-CHALA, VICTORIA 23 THOMAS ST METUCHEN, NJ 23 THOMAS ST. | 672 08840 R2 / 55 | 82,000 82,000 164,000 | | 164,000 | | | 1 | 0.00 10,448.44 5,343.94 |
| 11 | 158 94.01 | 50X109 1.5SF1G .1251 AC | 2 | DEMARY TERESA 25 THOMAS ST. METUCHEN, NJ 25 THOMAS ST. | 08840 R2 / 55 | 84,000 61,000 145,000 | | 145,000 | | | 1 | 0.00 9,237.95 4,724.83 |
| 12 | 158 99.01 | 103X131 2S-F-CL 4700 SF .3098 AC | 2 | BANSAL, MOHIT & CHANDA 59 HIGH ST METUCHEN, NJ 59 HIGH ST. | 660 08840 R2 / 55 | 175,000 305,000 480,000 | | 480,000 | | | 1 | 0.00 30,580.80 15,640.80 |
| 13 | 158 99.02 | 50X106 2SF1G .1217 AC | 2 | VAN BUSKIRK, PAUL S. & SONIA R. 21 THOMAS ST METUCHEN, NJ 21 THOMAS ST. | 672 08840 R2 / 55 | 82,000 133,000 215,000 | | 215,000 | | | 1 | 0.00 13,697.65 7,005.78 |
| 14 | 158 108 | 78X93 2SS .1665 AC | 2 | SHERSICK, JOHN T 5 HIGH ST METUCHEN, NJ 7 HIGH ST. | 08840 R1 / 55 | 99,300 46,700 146,000 | | 146,000 | | | 1 | 0.00 9,301.66 4,757.41 |
| Page Totals | | | | | | 1,317,500 1,473,000 | 0 | 2,790,500 | | | | Block: 158 Lot: 108 |

| 1 | 2 | 3 | 4 | 5 | 6 | 7 | 8 | 9 | 10 | 11 | | |
|-------------|---|---|---------------|--|---|------------------------------|---------------------------|----------------------|------------------------------|-------------------------|--------------|---|
| Line | Block No Lot No. Qualification Account # | Land Dimensions Building Description Additional Lots Acreage | Prop Class | Owner's Name Address City State Property Location | Billing Code Zip Code Zoning/Tax Map Pg | Value | Exemptions Code Amount | Net Taxable Value | Deductions Code No Owners | Special Tax Codes | Num Units | Deduction Amt 2022 Tax 2023 1st |
| | | | | | | Land Improvemnt Total | | | | | | |
| 1 | 158 109 | 90X200 2SF2G .4132 AC | 2 | SHERSICK, JOHN T 5 HIGH ST METUCHEN, NJ 5 HIGH ST. | 08840 R1 / 55 | 71,200 44,900 116,100 | | 116,100 | | | 1 | 0.00 7,396.73 3,783.12 |
| 2 | 158 113.01 | 50X200 2SS1G .2296 AC | 2 | HILLMAN,TIMOTHY F & BEST,CATHERINE 21 HIGH ST METUCHEN, NJ 21 HIGH ST. | 660 08840 R1 / | 75,000 111,000 186,000 | | 186,000 | | | 1 | 0.00 11,850.06 6,060.81 |
| 3 | 158 113.02 | 50X200 2S-F-O-1AG .2296 AC | 2 | GASH, JAMES T & JUDITH V 25 HIGH ST METUCHEN, NJ 25 HIGH ST. | 660 08840 R1 / 55 | 97,000 190,000 287,000 | | 287,000 | | | 1 | 0.00 18,284.77 9,351.90 |
| 4 | 158 114 | 40X133 1.5SF2G .1221 AC | 2 | TALAN, MARIA 1 WEST WALNUT ST METUCHEN, NJ 1 W. WALNUT ST. | 660 08840 R2 / 55 | 77,300 94,600 171,900 | | 171,900 | | | 1 | 0.00 10,951.75 5,601.37 |
| 5 | 158 115 | 40X131 2S-F-CL 2432 SF 116 .1203 AC | 2 | KWOK, BELINDA & LIN, WEN FENG 3 W WALNUT ST METUCHEN, NJ 3 W. WALNUT ST. | 660 08840 R2 / 55 | 80,000 160,000 240,000 | | 240,000 | | | 1 | 0.00 15,290.40 7,820.40 |
| 6 | 158 117 | 40X129 2SF1G 118 .1185 AC | 2 | EISENBERG, BARRY & GONSALVES, MARIA 5 W WALNUT ST METUCHEN, NJ 5 W. WALNUT ST. | 08840 R2 / 55 | 80,600 69,400 150,000 | | 150,000 | | | 1 | 0.00 9,556.50 4,887.75 |
| 7 | 158 119 | 40X127 2SM 120 .1166 AC | 2 | MULDOON,MICHAEL W & GOLDATE,JENNA J 7 WEST WALNUT ST METUCHEN, NJ 7 W. WALNUT ST. | 660 08840 / | 79,900 50,900 130,800 | | 130,800 | | | 1 | 0.00 8,333.27 4,262.12 |
| 8 | 158 121 1046SOFT | 40X124 1.5S-F-F-2UG 122 .1139 AC | 2 | SAHIB, DAVID 9 WEST WALNUT ST. METUCHEN, NJ 9 W. WALNUT ST. | 08840 R2 / 55 | 80,000 67,000 147,000 | | 147,000 | | | 1 | 0.00 9,365.37 4,790.00 |
| 9 | 158 123 | 40X122 2S-F-R 124 .1120 AC | 2 | MICHALISZYN,STEPHEN J. 11 WEST WALNUT STREET METUCHEN, NJ 11 W. WALNUT ST. | 660 08840 R2 / 55 | 78,500 87,800 166,300 | | 166,300 | | | 1 | 0.00 10,594.97 5,418.89 |
| 10 | 158 125 | 40X120 2S-F-F 126 .1102 AC | 2 | KARWOWSKI, PIOTR & EDYTA 13 WEST WALNUT ST METUCHEN, NJ 13 W. WALNUT ST. | 08840 R2 / 55 | 77,800 55,000 132,800 | | 132,800 | | | 1 | 0.00 8,460.69 4,327.29 |
| 11 | 158 127 | 40X118 2S-F-L-2UG 128 .1084 AC | 2 | SAVIC, NEBOJSA 15 WEST WALNUT STREET METUCHEN, NJ 15 W. WALNUT ST. | 672 08840 R2 / 55 | 68,500 70,500 139,000 | | 139,000 | | | 1 | 0.00 8,855.69 4,529.32 |
| 12 | 158 129 | 40X116 2S-F-L-1UG 130 .1065 AC | 2 | SILVA, ERIC W & CHRISTINA MARIE 17 W WALNUT ST METUCHEN, NJ 17 W. WALNUT ST. | 660 08840 R2 / 55 | 76,300 55,700 132,000 | | 132,000 | | | 1 | 0.00 8,409.72 4,301.22 |
| 13 | 158 131 | 40X114 2SF1G 132 .1047 AC | 2 | AYALA, JUAN A & FANY F 21 W WALNUT ST METUCHEN, NJ 19 W. WALNUT ST. | 597 08840 R2 / 55 | 77,000 58,000 135,000 | | 135,000 | | | 1 | 0.00 8,600.85 4,398.98 |
| 14 | 158 133 | 41 X 112 1SF2G 72X112 134 .1054 AC | 2 | AYALA, JUAN & FANY 21 W. WALNUT ST METUCHEN, NJ 21 W. WALNUT ST. | 2885 08840 R2 / 55 | 76,400 45,300 121,700 | | 121,700 | | | 1 | 0.00 7,753.51 3,965.60 |
| Page Totals | | | | | | 1,095,500 1,160,100 | 0 | 2,255,600 | | | | Block: 158 Lot: 133 |

| 1 | 2 | 3 | | 4 | | | 5 | 6 | 7 | 8 | 9 | 10 | 11 |
|-------------|---|---|---------------|---|---|-------------------------------|---------------------------|----------------------|------------------------------|-------------------------|--------------|--------------------------------|----|
| Line | Block No Lot No. Qualification Account # | Land Dimensions Building Description Additional Lots Acreage | Prop Class | Owner's Name Address City State Property Location | Billing Code Zip Code Zoning/Tax Map Pg | Value | Exemptions Code Amount | Net Taxable Value | Deductions Code No Owners | Special Tax Codes | Num Units | Deduction Amt | |
| | | | | | | Land Improvemnt Total | | | | | | 2022 Tax 2023 1st | |
| 1 | 158 135 | 40X225 1.5SF1G 1652SF 67.03,113.03,136 .2066 AC | 2 | MOLFETTO, MICHAEL & ESTHER 22 W WALNUT ST METUCHEN, NJ 22 W. WALNUT ST. | 2885 08840 R2 / 55 | 105,000 77,000 182,000 | | 182,000 | | | 1 | 0.00 11,595.22 5,930.47 | |
| 2 | 158 137 | 40X225 2S-F-CL 1872 SF 138,113.04 .2066 AC | 2 | NOLAN, RYAN & WEHBE, ANTOINETTE 20 W WALNUT ST METUCHEN, NJ 20 W. WALNUT ST. | 2885 08840 R2 / 55 | 100,000 107,000 207,000 | | 207,000 | | | 1 | 0.00 13,187.97 6,745.10 | |
| 3 | 158 139 | 40X125 1.5SF1G 140 .1148 AC | 2 | SCIACHITANO, THOMAS & MARTHA 18 W. WALNUT ST. METUCHEN, NJ 18 W. WALNUT ST. | 08840 R2 / 55 | 80,000 57,000 137,000 | | 137,000 | | | 1 | 0.00 8,728.27 4,464.15 | |
| 4 | 158 141 | 40X225 AVG 1.5SF1G 113.06,142 .2066 AC | 2 | AHMED, SHARON 16 WEST WALNUT ST METUCHEN NJ 16 W. WALNUT ST. | 660 08840 R2 / | 80,200 74,700 154,900 | | 154,900 | | | 2 | 0.00 9,868.68 5,047.42 | |
| 5 | 158 143 | 40X125 1SF 144 .1148 AC | 2 | MCDONNELL, EILEEN 14 W. WALNUT ST. METUCHEN, NJ 14 W. WALNUT ST. | 08840 R2 / 55 | 80,000 53,000 133,000 | | 133,000 | | | 1 | 0.00 8,473.43 4,333.81 | |
| 6 | 158 145 | 40X225 1SF1G 146,113.07,113.08 .2066 AC | 2 | MAHAN, JEAN D 12 W WALNUT ST METUCHEN, NJ 12 W. WALNUT ST. | 08840 R2 / 55 | 90,000 50,000 140,000 | | 140,000 | | | 1 | 0.00 8,919.40 4,561.90 | |
| 7 | 158 147 | 40X125 1SF1G 148 .1148 AC | 2 | SULTANA, MICHAEL P 10 W WALNUT ST METUCHEN, NJ 10 W. WALNUT ST | 660 08840 R2 / 55 | 80,000 55,000 135,000 | | 135,000 | | | 1 | 0.00 8,600.85 4,398.98 | |
| 8 | 158 149 | 40X225 1S-F-4G 150,113.10 .2066 AC | 2 | SMITH, SHANNON 8 W WALNUT ST METUCHEN, NJ 8 W. WALNUT ST. | 660 08840 R2 / 55 | 83,000 51,000 134,000 | | 134,000 | | | 1 | 0.00 8,537.14 4,366.39 | |
| 9 | 158 151 | 40X225 1S-F-R-1UG 152,113.11 .2066 AC | 2 | DETIBERIIS, JILIAN & MATTHEW D 6 WEST WALNUT ST METUCHEN, NJ 6 W. WALNUT ST. | 597 08840 R2 / 55 | 90,000 180,000 270,000 | | 270,000 | | | 1 | 0.00 17,201.70 8,797.95 | |
| 10 | 158 153 | 40X125 1S-F-R-1UG 154 .1148 AC | 2 | SMALL, MICHAEL J. & SUSAN C. 4 WEST WALNUT ST. METUCHEN, NJ 4 W. WALNUT ST. | 660 08840 R2 / 55 | 80,000 47,000 127,000 | | 127,000 | | | 1 | 0.00 8,091.17 4,138.30 | |
| 11 | 158 155 | 35X125 1SF2G 1004 AC | 2 | ZHOU, XINHUA & PU, XIAOYAN 3840 PARK AVE. UNIT D107 EDISON, NJ 2 W. WALNUT ST. | 08820 R2 / 55 | 76,000 66,000 142,000 | | 142,000 | | | 1 | 0.00 9,046.82 4,627.07 | |
| 12 | 158 156 | 110 X 109 2S-F-2G 2594 SF .2753 AC | 2 | GUPTA, BUDDHADEB & SANCHAYITA 2 HONEY COURT METUCHEN, NJ 2 HONEY CT. | 08840 R1 / 55 | 131,000 167,600 298,600 | | 298,600 | | | 1 | 0.00 19,023.81 9,719.96 | |
| 13 | 158 157 | 32773 SF 2S-F-L-2AG .7524 AC | 2 | PAPPALARDO, DAVID J. & MARIA 4 HONEY CT. METUCHEN, NJ 4 HONEY CT. | 660 08840 R1 / 55 | 140,000 190,000 330,000 | | 330,000 | | | 1 | 0.00 21,024.30 10,753.05 | |
| 14 | 158 158 | 14709 SF 2S-F CL 3304 SF .3377 AC | 2 | NYEMA, ELTON & MICHELE 5 HONEY CT METUCHEN, NJ 5 HONEY CT. | 660 08840 R1 / 55 | 125,000 175,000 300,000 | | 300,000 | | | 1 | 0.00 19,113.00 9,775.50 | |
| Page Totals | | | | | | 1,340,200 1,350,300 | 0 | 2,690,500 | | | | Block: 158 Lot: 158 | |

| 1 | 2 | 3 | 4 | 5 | 6 | 7 | 8 | 9 | 10 | 11 | | |
|-------------|---|---|---------------|---|---|-------------------------------|---------------------------|----------------------|------------------------------|-------------------------|--------------|---|
| Line | Block No Lot No. Qualification Account # | Land Dimensions Building Description Additional Lots Acreage | Prop Class | Owner's Name Address City State Property Location | Billing Code Zip Code Zoning/Tax Map Pg | Value | Exemptions Code Amount | Net Taxable Value | Deductions Code No Owners | Special Tax Codes | Num Units | Deduction Amt 2022 Tax 2023 1st |
| | | | | | | Land Improvemnt Total | | | | | | |
| 1 | 158 159 | 16345 SF 2SF-2G 3448 SF .3752 AC | 2 | CLEMENTS, STEPHEN R & SARITA 3 HONEY CT METUCHEN, NJ 3 HONEY CT. | 08840 R1 / 55 | 146,000 215,000 361,000 | | 361,000 | | | 1 | 0.00 22,999.31 11,763.19 |
| 2 | 158 160.01 | 12107 SQ.FT. 2S-F-CL .2779 AC | 2 | CHEN, RICHARD MING & CHUN-HUI 47 HIGH ST METUCHEN, NJ 47 HIGH ST. | 08840 / | 160,000 270,000 430,000 | | 430,000 | | | 1 | 0.00 27,395.30 14,011.55 |
| 3 | 158 160.02 | .0000 AC | 2 | WONG, STEPHEN & RACKOFF, JAMIE A 53 HIGH ST METUCHEN, NJ 53 HIGH ST. | 08840 / | 160,000 270,000 430,000 | | 430,000 | | | 1 | 0.00 27,395.30 14,011.55 |
| 4 | 158 161 | 12293 SF 2S-F-L-2AG .2822 AC | 2 | CHIN, ACHSON & SHUEH YUEH 1 HONEY CT. METUCHEN, NJ 1 HONEY CT. | 660 08840-0000 R1 / 55 | 131,000 194,000 325,000 | | 325,000 | | | 1 | 0.00 20,705.75 10,590.13 |
| 5 | 159 1.01 | 63X150 1.5S-F-F-2UG .2169 AC | 2 | PRENDERGAST, LAWRENCE & MARGARET 47 BRUNSWICK AVE METUCHEN, N.J. 47 BRUNSWICK AVE. | 08840 R2 / 56 | 89,700 77,800 167,500 | | 167,500 | | | 1 | 0.00 10,671.43 5,458.00 |
| 6 | 159 3 | 63X150 2S-F-CL 1.02 .2169 AC | 2 | PAUL, DIPANJAN & ROY, SANGEETA 45 BRUNSWICK AVE METUCHEN, NJ 45 BRUNSWICK AVE. | 660 08840 R2 / 56 | 120,000 245,000 365,000 | | 365,000 | | | 1 | 0.00 23,254.15 11,893.53 |
| 7 | 159 5 | 50X150 2S AL L BIG .1722 AC | 2 | FORTUNA, RAYMOND & ILA 43 BRUNSWICK AVE. METUCHEN, NJ 43 BRUNSWICK AVE. | 660 08840 R2 / 56 | 115,000 206,100 321,100 | | 321,100 | | | 1 | 0.00 20,457.29 10,312.60 |
| 8 | 159 7 | 74X150 2SF 10 .2548 AC | 2 | RHODES, LINDA 41 BRUNSWICK AVE METUCHEN, NJ 41 BRUNSWICK AVE. | 08840 R2 / 56 | 95,000 32,000 127,000 | | 127,000 | | | 1 | 0.00 8,091.17 4,138.30 |
| 9 | 159 11 | 50X150 2SF1G .1722 AC | 2 | COLON, LEONIDES/LEBRON, CLARA 33 BRUNSWICK AVE METUCHEN, NJ 33 BRUNSWICK AVE. | 660 08840 R2 / 56 | 90,000 68,000 158,000 | | 158,000 | S1 2 | | 1 | 250.00 9,941.18 5,085.93 |
| 10 | 159 13 | 40X100 2SF .0918 AC | 2 | ORTIZ, ANGEL L 29 BRUNSWICK AVE METUCHEN, NJ 29 BRUNSWICK AVE | 08840 R2 / 56 | 68,000 52,200 120,200 | | 120,200 | V1 1 | | 1 | 250.00 7,407.94 3,791.72 |
| 11 | 159 15 1356SQFT | 8872 SQ.FT. 2S-F-L .2037 AC | 2 | DENICOLA, ALBERT & POLYE, MICHELLE 27 BRUNSWICK AVE METUCHEN, NJ 27 BRUNSWICK AVE. | 660 08840 R2 / 56 | 80,000 77,000 157,000 | | 157,000 | | | 1 | 0.00 10,002.47 5,115.85 |
| 12 | 159 17 | 40X150 1.5SF,2ND HSE .1377 AC | 2 | SANTORO, VIRGINIA 25 BRUNSWICK AVE METUCHEN, NJ 25 BRUNSWICK AVE. | 660 08840 R2 / 56 | 71,600 73,700 145,300 | | 145,300 | | | 1 | 0.00 9,257.06 4,734.60 |
| 13 | 159 19 | 40X150 1.5SF1G .1377 AC | 2 | DEINZER, KERRY B 23 BRUNSWICK AVE METUCHEN, NJ 23 BRUNSWICK AVE. | 660 08840 R2 / 56 | 71,600 57,000 128,600 | | 128,600 | | | 1 | 0.00 8,193.11 4,190.44 |
| 14 | 159 21 | 40X150 1S-F-R .1377 AC | 2 | GRAND HOME INVESTMENTS XXIV LLC 9 SARATOGA CT PISCATAWAY, NJ 21 BRUNSWICK AVE. | 08854 R2 / 56 | 72,000 50,000 122,000 | | 122,000 | | | 1 | 0.00 7,772.62 3,975.37 |
| Page Totals | | | | V1 250 S1 250 | | 1,469,900 1,887,800 | 0 | 3,357,700 | | | | Block: 159 Lot: 21 |

| 1 | 2 | 3 | 4 | 5 | 6 | 7 | 8 | 9 | 10 | 11 | | |
|-------------|---|---|---------------|--|---|-------------------------------|---------------------------|----------------------|------------------------------|-------------------------|--------------|---|
| Line | Block No Lot No. Qualification Account # | Land Dimensions Building Description Additional Lots Acreage | Prop Class | Owner's Name Address City State Property Location | Billing Code Zip Code Zoning/Tax Map Pg | Value | Exemptions Code Amount | Net Taxable Value | Deductions Code No Owners | Special Tax Codes | Num Units | Deduction Amt 2022 Tax 2023 1st |
| | | | | | | Land Improvemnt Total | | | | | | |
| 1 | 159 23 | 42X150 2SF2G .1446 AC | 2 | FOSTER,KATHLEEN D & GROAT,STEPHEN P 19 BRUNSWICK AVE METUCHEN, NJ 19 BRUNSWICK AVE. | 08840 R2 / 56 | 74,100 68,000 142,100 | | 142,100 | | | 1 | 0.00 9,053.19 4,630.33 |
| 2 | 159 26 | 38X116 2SF .1012 AC | 2 | KBR PROPERTIES LLC 46 RIEDER RD EDISON, NJ 127 MAIN ST. | 08817 / | 63,200 136,800 200,000 | | 200,000 | | | 1 | 0.00 12,742.00 6,517.00 |
| 3 | 159 28 | 60X116 2SB .1598 AC | 2 | KOLBUS, ROBERT J & CAROL LEE 123 MAIN ST METUCHEN NJ 123 MAIN ST. | 08840 / | 83,000 115,000 198,000 | | 198,000 | V1 1 | | 1 | 250.00 12,364.58 6,326.83 |
| 4 | 159 31 | 50X116 2SF1G 1232 SF .1331 AC | 2 | SANTAGADO, ROBERT & TOBI 119 MAIN ST METUCHEN, NJ 119 MAIN ST. | 08840 / | 77,000 78,000 155,000 | | 155,000 | | | 1 | 0.00 9,875.05 5,050.68 |
| 5 | 159 33 | 50X116 1.5SF .1331 AC | 2 | YE, QIULIAN & DELIXIATI, AILIPATI 136 GRANTHAM DR FRANKLIN TWP, NJ 113 MAIN ST. | 672 08873 / | 77,000 118,000 195,000 | | 195,000 | | | 1 | 0.00 12,423.45 6,354.08 |
| 6 | 159 35 | 50X116 1.5SF .1331 AC | 2 | GUIENDON, JAMES D 109 MAIN ST METUCHEN, NJ 109 MAIN ST. | 660 08840 / | 77,000 58,000 135,000 | | 135,000 | | | 1 | 0.00 8,600.85 4,398.98 |
| 7 | 159 37 | 51X116 1.5S-F-F-1UG .1358 AC | 2 | KAIMO, BOB R & JESSICA L 105 MAIN ST METUCHEN, NJ 105 MAIN ST. | 672 08840 R2 / 56 | 76,700 67,500 144,200 | | 144,200 | | | 1 | 0.00 9,186.98 4,698.76 |
| 8 | 159 41 | 52X150 1.5SF2G .1791 AC | 2 | TANG, TENIAN & YANG, HUA 12 SHERIDAN AVE METUCHEN, NJ 12 SHERIDAN AVE. | 08840 R2 / M56 | 89,800 65,800 155,600 | | 155,600 | | | 1 | 0.00 9,913.28 5,070.23 |
| 9 | 159 43 | 49X150 1.5SF1G .1687 AC | 2 | WODZINSKI, THEODORE 16 SHERIDAN AVE METUCHEN, NJ 16 SHERIDAN AVE. | 660 08840 R2 / 56 | 87,600 62,400 150,000 | | 150,000 | | | 1 | 0.00 9,556.50 4,887.75 |
| 10 | 159 45 | 49X150 1.5SF 1672 SF .1687 AC | 2 | YANNACCONE, DANIEL B & MARNI 20 SHERIDAN AVE METUCHEN, NJ 20 SHERIDAN AVE. | 672 08840 R2 / 56 | 90,000 100,000 190,000 | | 190,000 | | | 1 | 0.00 12,104.90 6,191.15 |
| 11 | 159 47 | 49X150 2SF .1687 AC | 2 | ANNARUMMA, THOMAS & BOLAND, BARBARA 24 SHERIDAN AVE. METUCHEN, NJ 24 SHERIDAN AVE. | 660 08840 R2 / 56 | 88,000 71,000 159,000 | | 159,000 | | | 1 | 0.00 10,129.89 5,181.02 |
| 12 | 159 49 | 49X150 1.5S-F-F-1UG .1687 AC | 2 | MCGILLIS, JOAN P 28 SHERIDAN AVE METUCHEN, NJ 28 SHERIDAN AVE. | 660 08840 R2 / 56 | 90,000 72,000 162,000 | | 162,000 | | | 1 | 0.00 10,321.02 5,278.77 |
| 13 | 159 51 | 49X150 1.5SF .1687 AC | 2 | NATT, ALLEGRA & KUZIEL, STEPHEN 32 SHERIDAN RD METUCHEN, NJ 32 SHERIDAN AVE. | 08840 R2 / 56 | 100,000 110,000 210,000 | | 210,000 | | | 1 | 0.00 13,379.10 6,842.85 |
| 14 | 159 53 | 49X150 1.5S-F-F .1687 AC | 2 | HAUGH, OWEN F. & CATHERINE C. 36 SHERIDAN AVE. METUCHEN, NJ 36 SHERIDAN AVE. | 672 08840 R2 / 56 | 88,000 68,000 156,000 | | 156,000 | | | 1 | 0.00 9,938.76 5,083.26 |
| Page Totals | | | | V1 250 | | 1,161,400 1,190,500 | 0 | 2,351,900 | | | | Block: 159 Lot: 53 |

| 1 | 2 | 3 | 4 | 5 | 6 | 7 | 8 | 9 | 10 | 11 | | |
|-------------|---|---|---------------|--|---|-------------------------------|---------------------------|----------------------|------------------------------|-------------------------|--------------|---|
| Line | Block No Lot No. Qualification Account # | Land Dimensions Building Description Additional Lots Acreage | Prop Class | Owner's Name Address City State Property Location | Billing Code Zip Code Zoning/Tax Map Pg | Value | Exemptions Code Amount | Net Taxable Value | Deductions Code No Owners | Special Tax Codes | Num Units | Deduction Amt 2022 Tax 2023 1st |
| | | | | | | Land Improvemnt Total | | | | | | |
| 1 | 159 54 | 50X150 2S-F-CL 3156 SF .1722 AC | 2 | MILSKY, BENJAMIN J & JENNIFER A 42 SHERIDAN AVE METUCHEN, NJ 42 SHERIDAN AVE. | 660 08840 R2 / 56 | 115,000 235,000 350,000 | | 350,000 | | | 1 | 0.00 22,298.50 11,404.75 |
| 2 | 159 56 | 50X150 2SF1G .1722 AC | 2 | HUESTON, GREGORY 44 SHERIDAN AVENUE METUCHEN, NJ 44 SHERIDAN AVE. | 672 08840 R2 / 56 | 88,900 65,600 154,500 | | 154,500 | | | 1 | 0.00 9,843.20 5,034.39 |
| 3 | 159 58 | 90X149 1SF 60 .3079 AC | 2 | KODMAN, DROR & OLIVEIRA, SONIA 48 SHERIDAN AVE METUCHEN, NJ 48 SHERIDAN AVE. | 672 08840 R2 / 56 | 115,000 50,000 165,000 | | 165,000 | | | 1 | 0.00 10,512.15 5,376.53 |
| 4 | 160 1 | 50X139 1.5SF .1596 AC | 2 | RIVAS, DARIO & MIGUELINA 45 SHERIDAN AVE METUCHEN, NJ 45 SHERIDAN AVE. | 660 08840 R2 / | 90,000 75,000 165,000 | | 165,000 | | | 1 | 0.00 10,512.15 5,376.53 |
| 5 | 160 3 | 50X139 1.5S-F 1768 SF .1596 AC | 2 | OLSEN, ANTHONY P & MICHELE L 43 SHERIDAN AVE METUCHEN, NJ 43 SHERIDAN AVE. | 597 08840 R2 / | 90,000 90,000 180,000 | | 180,000 | | | 1 | 0.00 11,467.80 5,865.30 |
| 6 | 160 5 | 50X139 2SF .1596 AC | 2 | LI, MICHAEL & LUCY Y 41 SHERIDAN AVE METUCHEN, NJ 41 SHERIDAN AVE. | 660 08840 R2 / | 90,000 90,000 180,000 | | 180,000 | | | 1 | 0.00 11,467.80 5,865.30 |
| 7 | 160 7 | 50X139 1.5S-F-F .1596 AC | 2 | STERN, DAVID A. 35 SHERIDAN AVE. METUCHEN, NJ 35 SHERIDAN AVE. | 08840 R2 / 56 | 87,400 56,600 144,000 | | 144,000 | | | 1 | 0.00 9,174.24 4,692.24 |
| 8 | 160 9 | 50X139 1.5SB .1596 AC | 2 | KUCHAR, JOHN & DANA 33 SHERIDAN AVE. METUCHEN, NJ 33 SHERIDAN AVE. | 08840 R2 / 56 | 87,000 98,000 185,000 | | 185,000 | V1 2 | | 1 | 250.00 11,536.35 5,903.23 |
| 9 | 160 11 | 50X139 1.5SB .1596 AC | 2 | FOSTER, JAMES & SIDDIQUI, SHAHLA 31 SHERIDAN AVENUE METUCHEN, NJ 31 SHERIDAN AVE. | 672 08840 R2 / 56 | 88,000 87,000 175,000 | | 175,000 | | | 1 | 0.00 11,149.25 5,702.38 |
| 10 | 160 13 | 6968 SQ.FT. 2S-F-CL 2755 SF .1600 AC | 2 | YAO, XUN & CHEN, HUEI-CHIEN 27 SHERIDAN AVE METUCHEN, NJ 27 SHERIDAN AVE. | 660 08840 R2 / 56 | 104,300 195,700 300,000 | | 300,000 | | | 1 | 0.00 19,113.00 9,775.50 |
| 11 | 160 15 | 6968 SQ.FT. 2S-F-CL 2755 SF .1600 AC | 2 | VIRDI, ANJANA & JATINDERPAL 23 SHERIDAN AVE METUCHEN, NJ 23 SHERIDAN AVE. | 08840 R2 / 56 | 104,300 191,700 296,000 | | 296,000 | | | 1 | 0.00 18,858.16 9,645.16 |
| 12 | 160 17 | 48X139 1S-F-R .1532 AC | 2 | CHRAPUCH, CHARLES D. 19 SHERIDAN AVE. METUCHEN, NJ 19 SHERIDAN AVE. | 660 08840 R2 / 56 | 84,800 70,700 155,500 | | 155,500 | | | 1 | 0.00 9,906.91 5,066.98 |
| 13 | 160 23.03 | 90X108 2SF2G 2709 SF .2231 AC | 2 | CAMMARANO, LEON & DAWN 95 MAIN ST METUCHEN, NJ 95 MAIN ST. | 660 08840 R2 / 56 | 85,000 185,800 270,800 | | 270,800 | | | 1 | 0.00 17,252.67 8,824.02 |
| 14 | 160 23.04 | 87X90 1.5 SF 2AG .1798 AC | 2 | TYNDAY, SHEILA 15 SHERIDAN AVE METUCHEN, NJ 15 SHERIDAN AVE. | 08840 R2 / 56 | 95,000 155,000 250,000 | | 250,000 | | | 1 | 0.00 15,927.50 8,146.25 |
| Page Totals | | | | V1 250 | | 1,324,700 1,646,100 | 0 | 2,970,800 | | | | Block: 160 Lot: 23.04 |

| 1 | 2 | 3 | 4 | 5 | 6 | 7 | 8 | 9 | 10 | 11 | | |
|-------------|---|---|---------------|---|---|-------------------------------|---------------------------|----------------------|------------------------------|-------------------------|--------------|---|
| Line | Block No Lot No. Qualification Account # | Land Dimensions Building Description Additional Lots Acreage | Prop Class | Owner's Name Address City State Property Location | Billing Code Zip Code Zoning/Tax Map Pg | Value | Exemptions Code Amount | Net Taxable Value | Deductions Code No Owners | Special Tax Codes | Num Units | Deduction Amt 2022 Tax 2023 1st |
| | | | | | | Land Improvemnt Total | | | | | | |
| 1 | 160 27 | 50X200 2SF&1SF .2296 AC | 4A | GUARNIERI & GUARNIERI LLC 80 WEBB STREET EDISON, NJ 91 MAIN ST. | 08820 R2 / 56 | 111,800 97,500 209,300 | | 209,300 | | | 1 | 0.00 13,334.50 6,820.04 |
| 2 | 160 28 | 50X104 2 SF-R .1194 AC | 2 | CHAND, ROHINI 89 MAIN ST METUCHEN, NJ 89 MAIN ST. | 660 08840 R2 / 56 | 73,400 100,900 174,300 | | 174,300 | | | 1 | 0.00 11,104.65 5,679.57 |
| 3 | 160 29.01 | 63X104 2S-F-L .1504 AC | 2 | WILCOX, SCOTT & SUSAN M 79 MAIN ST METUCHEN NJ 79 MAIN ST. | 660 08840 R2 / 56 | 77,400 83,700 161,100 | | 161,100 | | | 1 | 0.00 10,263.68 5,249.44 |
| 4 | 160 29.03 | 50X104 1.5SF .1194 AC | 2 | JARMAN, ELLIOT & BARBARA 20 ROSE ST METUCHEN, NJ 83 MAIN ST. | 08840 R2 / | 73,400 52,200 125,600 | | 125,600 | | | 1 | 0.00 8,001.98 4,092.68 |
| 5 | 160 29.04 | 50X104 1.5S-F-F-2UG .1194 AC | 2 | BRAUN, SHERRY LEE 9 EASTERN DR. KENDALL PARK, NJ 87 MAIN ST. | 08824 R2 / 56 | 75,000 73,000 148,000 | | 148,000 | | | 1 | 0.00 9,429.08 4,822.58 |
| 6 | 160 30 | 93X188 2SF2G 3053 SF 31 .4014 AC | 2 | NURJA, VERA & NAIM 2 JUNIPER CT METUCHEN, NJ 2 JUNIPER ST. | 08840 R2 / 56 | 100,000 180,000 280,000 | | 280,000 | | | 2 | 0.00 17,838.80 9,123.80 |
| 7 | 160 32 | 40X180 2SB2G .1653 AC | 2 | BUDD, JOSEPH & KATHLEEN 6 JUNIPER ST METUCHEN, NJ 6 JUNIPER ST. | 660 08840 R2 / 56 | 76,000 124,000 200,000 | | 200,000 | | | 1 | 0.00 12,742.00 6,517.00 |
| 8 | 160 33 | 40X172 2SB1G 2020 SF .1579 AC | 2 | VIESER, RANDALL & SANDRA 8 JUNIPER ST METUCHEN NJ 8 JUNIPER ST. | 660 08840 R2 / 56 | 74,100 106,900 181,000 | | 181,000 | | | 1 | 0.00 11,531.51 5,897.89 |
| 9 | 160 34 | 40X165 2SF1G .1515 AC | 2 | MAGDICH, ROSE/ DIANE CHRISTOE EXCTR 31 EDGEMERE DR. MATAWAN, NJ 10 JUNIPER ST. | 07747 R2 / 56 | 75,000 85,000 160,000 | | 160,000 | | | 1 | 0.00 10,193.60 5,213.60 |
| 10 | 160 35 | 40X158 2S-F-R 2120 SF .1451 AC | 2 | CRISCI, ALBERT & DANIELLE 12 JUNIPER ST METUCHEN, NJ 12 JUNIPER ST. | 660 08840 R2 / 56 | 75,000 127,000 202,000 | | 202,000 | | | 1 | 0.00 12,869.42 6,582.17 |
| 11 | 160 36 | 40X150 1SB .1377 AC | 2 | KMETZ, DEBORAH 14 JUNIPER ST METUCHEN, NJ 14 JUNIPER ST. | 08840 R2 / 56 | 72,000 63,000 135,000 | | 135,000 | | | 1 | 0.00 8,600.85 4,398.98 |
| 12 | 160 37 | 50X143 1.5S-F-F-1UG 38.01 .1641 AC | 2 | BARAN, ROGER & JANE 16 JUNIPER ST METUCHEN NJ 16 JUNIPER ST. | 08840 R2 / 56 | 88,200 66,500 154,700 | | 154,700 | | | 1 | 0.00 9,855.94 5,040.90 |
| 13 | 160 38.02 | 50X133 1.5SF2G 39.01 .1527 AC | 2 | NEMER, JOSEPH F & SUSAN K 18 JUNIPER ST METUCHEN NJ 18 JUNIPER ST. | 5685 08840 R2 / 56 | 91,000 94,000 185,000 | | 185,000 | | | 1 | 0.00 11,786.35 6,028.23 |
| 14 | 160 39.02 | 50X124 1.5SF 40.01 .1423 AC | 2 | ROMANO, ANTHONY 20 JUNIPER ST. METUCHEN, NJ 20 JUNIPER ST. | 2885 08840 R2 / 56 | 90,000 60,000 150,000 | | 150,000 | | | 1 | 0.00 9,556.50 4,887.75 |
| Page Totals | | | | | | 1,152,300 1,313,700 | 0 | 2,466,000 | | | | Block: 160 Lot: 39.02 |

| 1 | 2 | 3 | 4 | 5 | 6 | 7 | 8 | 9 | 10 | 11 | | |
|-------------|---|---|---------------|---|---|-------------------------------------|---------------------------|----------------------|------------------------------|-------------------------|--------------|---|
| Line | Block No Lot No. Qualification Account # | Land Dimensions Building Description Additional Lots Acreage | Prop Class | Owner's Name Address City State Property Location | Billing Code Zip Code Zoning/Tax Map Pg | Value | Exemptions Code Amount | Net Taxable Value | Deductions Code No Owners | Special Tax Codes | Num Units | Deduction Amt 2022 Tax 2023 1st |
| | | | | | | Land Improvemnt Total | | | | | | |
| 1 | 160 40.02 | 50X114 1.5SF1G 41 .1309 AC | 2 | BAILEY, STEPHEN G & GAIL W 22 JUNIPER ST METUCHEN, NJ 22 JUNIPER ST. | 08840 R2 / 56 | 85,000 64,000 149,000 | | 149,000 | | | 1 | 0.00 9,492.79 4,855.17 |
| 2 | 160 42 | 51X105 2SF GI 1672SF .1229 AC | 2 | ARMOUR, GREGORY L 24 JUNIPER ST METUCHEN, NJ 24 JUNIPER ST. | 660 08840 R2 / 56 | 84,000 96,000 180,000 | | 180,000 | | | 1 | 0.00 11,467.80 5,865.30 |
| 3 | 160 61 | 6.86AC SCHOOL 6.8600 AC | 15A | METUCHEN BOARD OF EDUCATION 16 SIMPSON PLACE METUCHEN, NJ 49-75 BRUNSWICK AVE. | 08840 R2 / 56 | 1,000,000 2,100,000 3,100,000 | | *Exempt* | | | 1 | 0.00 0.00 0.00 |
| 4 | 160.01 1 | 47X100 2SF1G .1079 AC | 2 | WOODS, JASON & JENNIFER 1 JUNIPER STREET METUCHEN, NJ 1 JUNIPER ST. | 660 08840 R2 / 56 | 76,400 93,600 170,000 | | 170,000 | | | 1 | 0.00 10,830.70 5,539.45 |
| 5 | 160.01 1.01 | 102X106 1.5S-F-F .2482 AC | 2 | SHEN, FRANK KUO-FANG & BING & KAYE 4 PLAFSKY DR EDISON, NJ 65 MAIN ST. | 08817 / | 93,000 60,000 153,000 | | 153,000 | | | 1 | 0.00 9,747.63 4,985.51 |
| 6 | 160.01 2 | 40X100 2SF1G .0918 AC | 2 | SECCOMBE, WILLIAM L & MEGHAN E 3 JUNIPER ST METUCHEN, NJ 3 JUNIPER ST. | 660 08840 / | 68,000 80,000 148,000 | | 148,000 | | | 1 | 0.00 9,429.08 4,822.58 |
| 7 | 160.01 3 | 75X100 1.5SF1G 4.01 .1722 AC | 2 | TANG, JEREMY S B & DANIELLE M 5 JUNIPER ST METUCHEN, NJ 5 JUNIPER ST. | 08840 / M56 | 90,000 110,000 200,000 | | 200,000 | | | 1 | 0.00 12,742.00 6,517.00 |
| 8 | 160.01 4.02 | 85X100 1.5S-F-F-1AG 5,6 .1951 AC | 2 | FICHTER, GAIL 7 JUNIPER ST METUCHEN NJ 7 JUNIPER ST. | 08840 R2 / 56 | 94,000 69,300 163,300 | | 163,300 | | | 1 | 0.00 10,403.84 5,321.13 |
| 9 | 160.01 7 | 50X100 1.5SF1G 8.01 .1148 AC | 2 | REYNOLDS, DEBRA M-TRUSTEE 11 JUNIPER ST METUCHEN, NJ 11 JUNIPER ST. | 660 08840 R2 / 56 | 80,000 60,000 140,000 | | 140,000 | | | 1 | 0.00 8,919.40 4,561.90 |
| 10 | 160.01 8.02 | 50X100 2SF1G 2434 SF L9.01 .1148 AC | 2 | TACOPINO, CHARLES D & BRITTANY 13 JUNIPER ST METUCHEN, NJ 13 JUNIPER ST. | 672 08840 R2 / 56 | 100,000 200,000 300,000 | | 300,000 | | | 1 | 0.00 19,113.00 9,775.50 |
| 11 | 160.01 9.02 | 50X100 1.5SF 10.01 .1148 AC | 2 | SCANLON, LEO P. & O'NEILL, ERIN 15 JUNIPER ST. METUCHEN, NJ 15 JUNIPER ST. | 08840 R2 / 56 | 80,000 56,500 136,500 | | 136,500 | | | 1 | 0.00 8,696.42 4,447.86 |
| 12 | 160.01 10.02 | 50X100 2SF 11 .1148 AC | 2 | YIP, CHUNHUA & ZHANG, GUAN YAN 19 JUNIPER ST METUCHEN, NJ 19 JUNIPER ST. | 08840 R2 / | 80,000 83,000 163,000 | | 163,000 | | | 1 | 0.00 10,384.73 5,311.36 |
| 13 | 160.01 12 | 50X100 2S-F-CL 13.01 .1148 AC | 2 | SAGONA, VINCENT G & LEFEVER, LAUREEN 21 JUNIPER ST METUCHEN, NJ 21 JUNIPER ST. | 660 08840 R2 / 56 | 80,000 145,000 225,000 | | 225,000 | | | 1 | 0.00 14,334.75 7,331.63 |
| 14 | 160.01 13.02 | 65X100 2S-F-CL 14 .1492 AC | 2 | ALLEN, DAVID & SOLTES, JACQUELINE C 25 JUNIPER ST METUCHEN, NJ 25 JUNIPER ST. | 660 08840 R2 / 56 | 130,000 166,000 296,000 | | 296,000 | | | 1 | 0.00 18,858.16 9,645.16 |
| Page Totals | | | | | | 1,140,400 1,283,400 | 0 | 2,423,800 | | | | Block: 160.01 Lot: 13.02 |

| 1 | 2 | 3 | 4 | 5 | 6 | 7 | 8 | 9 | 10 | 11 | | |
|-------------|---|---|---------------|--|---|-------------------------------|---------------------------|----------------------|------------------------------|-------------------------|--------------|---|
| Line | Block No Lot No. Qualification Account # | Land Dimensions Building Description Additional Lots Acreage | Prop Class | Owner's Name Address City State Property Location | Billing Code Zip Code Zoning/Tax Map Pg | Value | Exemptions Code Amount | Net Taxable Value | Deductions Code No Owners | Special Tax Codes | Num Units | Deduction Amt 2022 Tax 2023 1st |
| | | | | | | Land Improvemnt Total | | | | | | |
| 1 | 160.01 45 | 52X127 2S-F-CL 3202 SF 46 .1516 AC | 2 | SINGH, RAMINDER P & KAUR, KANVALNEET 57 MAIN ST METUCHEN, NJ 57 MAIN ST. | 660 08840 R2 / 56 | 90,000 200,000 290,000 | | 290,000 | | | 1 | 0.00 18,475.90 9,449.65 |
| 2 | 160.01 47 | 77X129 2S-F-L-2UG 48,49 .2280 AC | 2 | PETERSEN, KARSTEN & NIELSEN, JANE 53 MAIN ST METUCHEN, NJ 53 MAIN ST. | 660 08840 R2 / 56 | 92,000 158,000 250,000 | | 250,000 | | | 1 | 0.00 15,927.50 8,146.25 |
| 3 | 160.01 50 | 59X130 1.5SF 51 .1761 AC | 2 | DELANEY, KATHLEEN 49 MAIN ST METUCHEN, NJ 49 MAIN ST. | 08840 R2 / M56 | 76,000 80,000 156,000 | | 156,000 | | | 1 | 0.00 9,938.76 5,083.26 |
| 4 | 160.01 52.01 | 9125 SQ.FT. 2S-F-CL .2095 AC | 2 | RICHARDSON, JAMES & BARBARA 5 WEST CEDAR ST METUCHEN, NJ 5 W. CEDAR ST. | 660 08840 R-2 / | 100,000 200,000 300,000 | | 300,000 | | | 1 | 0.00 19,113.00 9,775.50 |
| 5 | 160.01 52.02 | 9300 SQ.FT. 2S-F CL .2135 AC | 2 | MICABALO, ALVIN F & FEDELIZE L 7 WEST CEDAR ST METUCHEN, NJ 7 W. CEDAR ST. | 08840 R-2 / | 100,000 200,000 300,000 | | 300,000 | | | 1 | 0.00 19,113.00 9,775.50 |
| 6 | 160.01 56 | 50X184 1.5SM2G 57 .2112 AC | 2 | CALIENNI, STEVEN L. 9 W. CEDAR ST METUCHEN, NJ 9 W. CEDAR ST. | 08840 R2 / 56 | 89,300 78,700 168,000 | | 168,000 | | | 1 | 0.00 10,703.28 5,474.28 |
| 7 | 160.01 58 | 50X183 2SF1G 59 .2101 AC | 2 | DELMONACO, RICHARD & MARGARET 9A WEST CEDAR ST METUCHEN, NJ 9A W. CEDAR ST. | 08840 R2 / 56 | 90,000 135,000 225,000 | | 225,000 | | | 1 | 0.00 14,334.75 7,331.63 |
| 8 | 160.01 61.01 | 59X125 AVG 2S-1G 2257 SF .1693 AC | 2 | NATALE, RICHARD & PATRICIA BOYLE 11 W. CEDAR ST. METUCHEN, NJ 11 W. CEDAR ST. | 660 08840 R2 / 56 | 90,000 130,000 220,000 | | 220,000 | | | 1 | 0.00 14,016.20 7,168.70 |
| 9 | 160.01 62 | 73X108.75 1.5SF1G .1822 AC | 2 | KLEIN, ALAN J & REBECCA R 15 W CEDAR STREET METUCHEN, NJ 15 W. CEDAR ST. | 660 08840 R2 / 56 | 85,200 94,800 180,000 | | 180,000 | | | 1 | 0.00 11,467.80 5,865.30 |
| 10 | 160.01 63 | 36X152.20 1.5SF1G .1258 AC | 2 | ROUBO, ISABELLA T. 39 HEROLD PL. METUCHEN, NJ 39 HEROLD PL. | 08840 R2 / 56 | 88,300 88,000 176,300 | | 176,300 | S1 W1 | 1 | 1 | 500.00 10,732.07 5,494.74 |
| 11 | 160.01 64 | 36X115.17 2S-F-S-1AG .0952 AC | 2 | JOYCE, BRIAN & MEREDITH MURPHY 35 HEROLD PLACE METUCHEN, NJ 35 HEROLD PL. | 660 08840 R2 / 56 | 84,800 88,500 173,300 | | 173,300 | | | 1 | 0.00 11,040.94 5,646.98 |
| 12 | 160.01 65 | 36X133.59 1.5SF1G .1104 AC | 2 | MALLORY, CAREY TODD & KATHLEEN T. 31 HEROLD PLACE METUCHEN, NJ 31 HEROLD PL. | 08840 R2 / 56 | 102,000 86,000 188,000 | | 188,000 | | | 1 | 0.00 11,977.48 6,125.98 |
| 13 | 160.01 66 | 68X105 AVG 2S-F-S-1AG .1639 AC | 2 | SKALLA, JOSEPH & CAROLYN 27 HEROLD PL METUCHEN NJ 27 HEROLD PL. | 08840 R2 / 56 | 88,900 88,500 177,400 | | 177,400 | | | 1 | 0.00 11,302.15 5,780.58 |
| 14 | 160.01 67 | 87.2X162.59 1.5SF1G .3255 AC | 2 | KLEIN, CAROL & LEONARD 23 HEROLD PL. METUCHEN, NJ 23 HEROLD PL. | 672 08840 R2 / 56 | 93,000 87,000 180,000 | | 180,000 | | | 1 | 0.00 11,467.80 5,865.30 |
| Page Totals | | | | S1 250 | W1 250 | 1,269,500 1,714,500 | 0 | 2,984,000 | | | | Block: 160.01 Lot: 67 |

| 1 | 2 | 3 | 4 | 5 | 6 | 7 | 8 | 9 | 10 | 11 | | |
|-------------|---|---|---------------|--|---|-------------------------------|---------------------------|----------------------|------------------------------|-------------------------|--------------|---|
| Line | Block No Lot No. Qualification Account # | Land Dimensions Building Description Additional Lots Acreage | Prop Class | Owner's Name Address City State Property Location | Billing Code Zip Code Zoning/Tax Map Pg | Value | Exemptions Code Amount | Net Taxable Value | Deductions Code No Owners | Special Tax Codes | Num Units | Deduction Amt 2022 Tax 2023 1st |
| | | | | | | Land Improvemnt Total | | | | | | |
| 1 | 160.01 68 | 57X179.6 1.5SF1G .2350 AC | 2 | RILEY, JOHN M & ALEXANDRIA 19 HEROLD PLACE METUCHEN, NJ 19 HEROLD PL. | 660 08840 R2 / 56 | 90,000 94,000 184,000 | | 184,000 | | | 1 | 0.00 11,472.64 5,870.64 |
| 2 | 160.01 69 | 55X181 2S-F-S-1AG .2285 AC | 2 | KELTON, ALAN J. & LAURA J. 15 HEROLD PLACE METUCHEN, NJ 15 HEROLD PL. | 08840 R2 / 56 | 91,000 83,000 174,000 | | 174,000 | | | 1 | 0.00 11,085.54 5,669.79 |
| 3 | 160.01 70 | 56X183.33 1.5SF1G .2357 AC | 2 | JORDAN, ROBERT & ERICA 11 HEROLD PL METUCHEN, NJ 11 HEROLD PL. | 672 08840 R2 / 56 | 93,000 92,000 185,000 | | 185,000 | | | 1 | 0.00 11,786.35 6,028.23 |
| 4 | 160.01 71 | 60X100 1.5SF1G .1377 AC | 2 | RHINDRESS, KATHRYN M & BUTLER, MARK J 50 MCPHERSON AVE METUCHEN, NJ 50 MCPHERSON AVE. | 660 08840 R2 / 56 | 75,600 76,800 152,400 | | 152,400 | | | 1 | 0.00 9,709.40 4,965.95 |
| 5 | 160.01 72 | 61.11X100 1.5SF1G .1403 AC | 2 | OLIVER, DEWITT & DEBRA 54 MCPHERSON AVE METUCHEN NJ 54 MCPHERSON AVE. | 08840 R2 / 56 | 77,000 79,000 156,000 | | 156,000 | | | 1 | 0.00 9,938.76 5,083.26 |
| 6 | 160.01 73 | 63X100 1.5SF1G .1446 AC | 2 | GOODMAN, JAMES A & STEPHANIE M PARKAS- 58 MCPHERSON AVE. METUCHEN, NJ 58 MCPHERSON AVE. | 660 08840 R2 / 56 | 76,300 90,000 166,300 | | 166,300 | | | 1 | 0.00 10,594.97 5,418.89 |
| 7 | 161 1 | 75X127 2S-F-RR 2,3 .2187 AC | 2 | MAGEE, RICHARD T & EILEEN P 8 W CEDAR ST. METUCHEN, NJ 8 W. CEDAR ST. | 08840 R2 / 56 | 100,000 107,000 207,000 | | 207,000 | | | 2 | 0.00 13,187.97 6,745.10 |
| 8 | 161 9 | 50X133 1S-F-R-1UG 10 .1527 AC | 2 | MCCUNNEY, MICHAEL & MAURA 45 MAIN STREET METUCHEN, NJ 45 MAIN ST. | 660 08840 R2 / 56 | 82,000 73,000 155,000 | | 155,000 | | | 1 | 0.00 9,875.05 5,050.68 |
| 9 | 161 11 | 75X133 2S-F-S-1AG 12,13 .2290 AC | 2 | BREWSTER, JOHN E. & VIRGINIA 41 MAIN ST METUCHEN, NJ 41 MAIN ST. | 660 08840 R2 / 56 | 92,000 78,000 170,000 | | 170,000 | | | 1 | 0.00 10,830.70 5,539.45 |
| 10 | 161 14 | 39X128 2SF1G 15.02 .1146 AC | 2 | MAI, GUOZHU & CHUNG, LIN 37 MAIN ST METUCHEN, NJ 37 MAIN ST. | 672 08840 R2 / 56 | 70,000 95,000 165,000 | | 165,000 | | | 1 | 0.00 10,512.15 5,376.53 |
| 11 | 161 15.01 | 43X125 2S-F-L 16,17.01 .1234 AC | 2 | OUYANG, JINQUAN 33 MAIN ST. METUCHEN, NJ 33 MAIN ST. | 08840 R2 / | 77,000 70,000 147,000 | | 147,000 | | | 1 | 0.00 9,365.37 4,790.00 |
| 12 | 161 17.02 | 43X120 18.01 .1185 AC | 15C | STATE OF NEW JERSEY CN 229 TRENTON, NJ MAIN ST. | 08625 R2 / | 15,600 0 15,600 | | *Exempt* | | | 1 | 0.00 0.00 0.00 |
| 13 | 161 19.01 | 50X127 1.5S-F-F 20.01 .1458 AC | 2 | SIMONSON, JESSICA M & THOMAS J 10 MCPHERSON AVE METUCHEN, NJ 10 MCPHERSON AVE. | 660 08840 R2 / 56 | 79,200 77,800 157,000 | | 157,000 | | | 1 | 0.00 10,002.47 5,115.85 |
| 14 | 161 21.01 | 85X126 1.5S-F-F 22.01,23.01,24.03 .2459 AC | 2 | LOGAN, JOHN S, JR & KAREN C 20 MCPHERSON DR METUCHEN, NJ 20 MCPHERSON AVE. | 08840 R2 / 56 | 93,100 59,700 152,800 | | 152,800 | | | 1 | 0.00 9,734.89 4,978.99 |
| Page Totals | | | | | | 1,096,200 1,075,300 | 0 | 2,171,500 | | | | Block: 161 Lot: 21.01 |

| 1 | 2 | 3 | 4 | 5 | 6 | 7 | 8 | 9 | 10 | 11 | | |
|-------------|---|---|---------------|---|---|-------------------------------|---------------------------|----------------------|------------------------------|-------------------------|--------------|---|
| Line | Block No Lot No. Qualification Account # | Land Dimensions Building Description Additional Lots Acreage | Prop Class | Owner's Name Address City State Property Location | Billing Code Zip Code Zoning/Tax Map Pg | Value | Exemptions Code Amount | Net Taxable Value | Deductions Code No Owners | Special Tax Codes | Num Units | Deduction Amt 2022 Tax 2023 1st |
| | | | | | | Land Improvemnt Total | | | | | | |
| 1 | 161 24.04 | 65X127 2SF2G 25,26 .1895 AC | 2 | VOSINAS, CALLIE A. 24 MCPHERSON AVE. METUCHEN NJ 24 MCPHERSON AVE. | 08840 R2 / 56 | 85,900 209,900 295,800 | | 295,800 | | | 1 | 0.00 18,845.42 9,638.64 |
| 2 | 161 27 | 69.86X100 1.5SF1G 2064 SF .1604 AC | 2 | JOYCE, MATTHEW T & TIFFANI L 4 HEROLD PL METUCHEN, NJ 4 HEROLD PL. | 672 08840 R2 / 56 | 80,000 110,000 190,000 | | 190,000 | | | 1 | 0.00 12,104.90 6,191.15 |
| 3 | 161 28 | 60X100 1.5SF1G .1377 AC | 2 | SLOWIK, MAGDALENA 8 HEROLD PL METUCHEN, NJ 8 HEROLD PL. | 660 08840 R2 / 56 | 84,000 106,000 190,000 | | 190,000 | | | 1 | 0.00 12,104.90 6,191.15 |
| 4 | 161 29 | 61X100.18 1.5SF1G .1403 AC | 2 | BAUCH, BARBARA D G -MATZURA LIFE EST 66 WHITMAN AVE METUCHEN, NJ 12 HEROLD PL. | 08840 R2 / 56 | 84,000 81,000 165,000 | | 165,000 | W1 2 | | 1 | 250.00 10,262.15 5,251.53 |
| 5 | 161 30 | 71.48X100 1.5SF1G .1641 AC | 2 | BARDSLEY, JOSEPHINE S. 16 HEROLD PL. METUCHEN, NJ 16 HEROLD PL. | 08840 R2 / 56 | 84,000 82,000 166,000 | | 166,000 | | | 1 | 0.00 10,575.86 5,409.11 |
| 6 | 161 31 | 75X127 2S-F-L .2187 AC | 2 | PEREZ, EDWARD A & DAWN 6 W CEDAR ST. METUCHEN, NJ 6 W. CEDAR ST. | 660 08840 R2 / M56 | 100,000 53,000 153,000 | | 153,000 | | | 1 | 0.00 9,747.63 4,985.51 |
| 7 | 161 32 | 50X127 2S-F-O .1458 AC | 2 | TERZINO, MARGARET HOLLINGSWORTH 4 W CEDAR ST. METUCHEN, NJ 4 W. CEDAR ST. | 08840 R2 / M56 | 90,000 113,000 203,000 | | 203,000 | | | 1 | 0.00 12,933.13 6,614.76 |
| 8 | 162 8.01 | 375X84 9.01,19.01,20-23 .7231 AC | 15C | BOROUGH OF METUCHEN 500 MAIN ST. METUCHEN, NJ MCPHERSON AVE. | 08840 R2 / | 138,000 0 138,000 | | *Exempt* | | | 1 | 0.00 0.00 0.00 |
| 9 | 162.01 24 | 75X100 2 1SF 25,26 .1722 AC | 2 | KAPASAKIS, KONSTANTINOS 85 MCPHERSON AVE METUCHEN, NJ 85 MCPHERSON AVE. | 08840 R2 / | 81,000 63,100 144,100 | | 144,100 | | | 1 | 0.00 9,180.61 4,695.50 |
| 10 | 164 1 | 65X192 AVG 2S-B-L-2UG 2 .2865 AC | 2 | LAZARUS, MICHAEL 236 WOODBRIDGE AVE. METUCHEN NJ 236 WOODBRIDGE AVE. | 08840 R2 / 57 | 135,000 125,000 260,000 | | 260,000 | | | 1 | 0.00 16,564.60 8,472.10 |
| 11 | 164 3 | 96X94 1.5SF2G 4 .2072 AC | 2 | O'CONNELL, ROBERT A. & GLORIA C. 11 LAURELDALE AVE. METUCHEN, NJ 11 LAURELDALE AVE. | 2885 08840 R2 / | 101,300 126,900 228,200 | | 228,200 | | | 1 | 0.00 14,538.62 7,435.90 |
| 12 | 164 5 | 48X106 1.5SF1G .1168 AC | 2 | NAHASS, RONALD & JENNIFER 19 LAURELDALE AVE METUCHEN, NJ 19 LAURELDALE AVE. | 660 08840 R2 / | 90,000 220,000 310,000 | | 310,000 | | | 1 | 0.00 19,750.10 10,101.35 |
| 13 | 164 6 | 48X115 AVG 1.5S-F-F .1267 AC | 15D | FIRST PRESBYTERIAN CHURCH METUCHEN 270 WOODBRIDGE AVE METUCHEN NJ 23 LAURELDALE AVE. | 08840 R2 / | 86,500 76,000 162,500 | | *Exempt* | | | 1 | 0.00 0.00 0.00 |
| 14 | 164 7 | 48X173 1.5SF1G 8.01 .1906 AC | 2 | CRALLE, ANNE & KUFFLER, DAVID 27 LAURELDALE AVENUE METUCHEN, NJ 27 LAURELDALE AVE. | 660 08840 R2 / 57 | 97,000 143,000 240,000 | | 240,000 | | | 1 | 0.00 15,290.40 7,820.40 |
| Page Totals | | | | W1 250 | | 1,112,200 1,432,900 | 0 | 2,545,100 | | | | Block: 164 Lot: 7 |

| 1 | 2 | 3 | 4 | 5 | 6 | 7 | 8 | 9 | 10 | 11 | | |
|-------------|---|---|---------------|--|---|-------------------------------------|---------------------------|----------------------|------------------------------|-------------------------|--------------|---|
| Line | Block No Lot No. Qualification Account # | Land Dimensions Building Description Additional Lots Acreage | Prop Class | Owner's Name Address City State Property Location | Billing Code Zip Code Zoning/Tax Map Pg | Value | Exemptions Code Amount | Net Taxable Value | Deductions Code No Owners | Special Tax Codes | Num Units | Deduction Amt 2022 Tax 2023 1st |
| | | | | | | Land Improvemnt Total | | | | | | |
| 1 | 164 8.02 1688SQFT | 79X133 AVG 1.5S-F-F-1AG 9 .2412 AC | 2 | WONG, DAVID 31 LAURELDALE AVE METUCHEN NJ 31 LAURELDALE AVE. | 08840 R2 / 57 | 99,000 84,000 183,000 | | 183,000 | | | 1 | 0.00 11,658.93 5,963.06 |
| 2 | 164 49 | 7.3804 AC 1S-B-O,2S-B-O 49.01,49.02,49.03 7.3804 AC | 15D | 1ST PRESBYTERIAN CHURCH OF METUCHEN 270 WOODBRIDGE AVE METUCHEN, NJ 270 WOODBRIDGE AVE. | 08840 R2 / 57 | 1,000,000 2,000,000 3,000,000 | | *Exempt* | | | 1 | 0.00 0.00 0.00 |
| 3 | 164 51 | 1 AC 1.0000 AC | 15F | AMTRAK 400 N CAPITOL ST NW WASHINGTON DC 350 WOODBRIDGE AVE. | 20001 R2 / | 200,000 30,700 230,700 | | *Exempt* | | | 1 | 0.00 0.00 0.00 |
| 4 | 165 1 | 66X120 15F2G .1818 AC | 2 | GUIDA, GLORIA-TRUSTEE 230 WOODBRIDGE AVE METUCHEN, NJ 230 WOODBRIDGE AVE. | 08840 R2 / | 94,200 63,200 157,400 | | 157,400 | | | 1 | 0.00 10,027.95 5,128.88 |
| 5 | 165 1.01 | 66X113 1.5S-F-F-1AG .1712 AC | 2 | SCHILOWITZ, STEVEN A & MELISSA 2 LAURELDALE AVE METUCHEN, NJ 2 LAURELDALE AVE. | 08840 R2 / 57 | 96,400 118,200 214,600 | | 214,600 | | | 1 | 0.00 13,672.17 6,992.75 |
| 6 | 165 1.02 | 50X132 2S-B-O-2UG 2.01 .1515 AC | 2 | TAGLIABOSCHI, LAURIE 10 LAURELDALE AVE METUCHEN, NJ 10 LAURELDALE AVE. | 08840 R2 / 57 | 96,100 102,200 198,300 | | 198,300 | | | 1 | 0.00 12,633.69 6,461.61 |
| 7 | 165 1.03 | 100X133 2SB1G .3053 AC | 2 | HAULENBEEK, MARK S. & ELLEN M. 6 LAURELDALE AVE. METUCHEN, N.J. 6 LAURELDALE AVE. | 08840 R2 / 57 | 120,100 127,300 247,400 | | 247,400 | | | 1 | 0.00 15,761.85 8,061.53 |
| 8 | 165 2.02 | 50X133 2SFUG .1527 AC | 2 | LAPORTA, JAMES P. & LEE ANNE 14 LAURELDALE AVE. METUCHEN, NJ 14 LAURELDALE AVE. | 08840 R2 / 57 | 96,100 137,900 234,000 | | 234,000 | | | 1 | 0.00 14,908.14 7,624.89 |
| 9 | 165 3 | 50X133 2SST2G .1527 AC | 2 | YOUNG, CLAY J. & JUNE 18 LAURELDALE AVE. METUCHEN, N.J. 18 LAURELDALE AVE. | 08840 R2 / 57 | 96,100 59,500 155,600 | | 155,600 | | | 1 | 0.00 9,913.28 5,070.23 |
| 10 | 165 4 | 50X133 1.5SF2G .1527 AC | 2 | KOWALSKI, JAMES D & VIRGINIA K 22 LAURELDALE AVE METUCHEN, NJ 22 LAURELDALE AVE. | 08840 R2 / 57 | 97,000 60,000 157,000 | | 157,000 | V1 2 | | 1 | 250.00 9,752.47 4,990.85 |
| 11 | 165 5 | 50X133 2SF2G .1527 AC | 2 | WEIS, JO ANN W 26 LAUDERDALE AVE METUCHEN, NJ 26 LAURELDALE AVE. | 08840 R2 / 57 | 97,000 100,000 197,000 | | 197,000 | | | 1 | 0.00 12,550.87 6,419.25 |
| 12 | 165 6 | 104X133 1.5SF 2587 SF 7 .3175 AC | 2 | O'LEARY, JENNIFER A 30 LAURELDALE AVE METUCHEN, NJ 30 LAURELDALE AVE. | 2885 08840 R2 / 57 | 121,000 117,000 238,000 | | 238,000 | | | 1 | 0.00 15,162.98 7,755.23 |
| 13 | 165 8.01 1503SQFT | 60X127 1.5SB1G .1749 AC | 2 | LENNON, JOANNE & WILLIAM J 226 WOODBRIDGE AVE METUCHEN, NJ 226 WOODBRIDGE AVE. | 08840 R2 / 57 | 95,000 70,000 165,000 | | 165,000 | | | 1 | 0.00 10,512.15 5,376.53 |
| 14 | 165 8.02 | 61X137 1.5S-B-F-2UG 9 .1919 AC | 2 | SPECKIN, BARBARA J 5 HOMER PL METUCHEN, NJ 5 HOMER PL. | 08840 R2 / 57 | 108,000 118,000 226,000 | | 226,000 | | | 1 | 0.00 14,398.46 7,364.21 |
| Page Totals | | | | V1 250 | | 1,216,000 1,157,300 | 0 | 2,373,300 | | | | Block: 165 Lot: 8.02 |

| 1 | 2 | 3 | 4 | 5 | 6 | 7 | 8 | 9 | 10 | 11 | | |
|-------------|---|---|---------------|--|---|-------------------------------|---------------------------|----------------------|------------------------------|-------------------------|--------------|---|
| Line | Block No Lot No. Qualification Account # | Land Dimensions Building Description Additional Lots Acreage | Prop Class | Owner's Name Address City State Property Location | Billing Code Zip Code Zoning/Tax Map Pg | Value | Exemptions Code Amount | Net Taxable Value | Deductions Code No Owners | Special Tax Codes | Num Units | Deduction Amt 2022 Tax 2023 1st |
| | | | | | | Land Improvemnt Total | | | | | | |
| 1 | 165 10 | 50X133 2SF2G .1527 AC | 2 | RIVERA,ROBERT&LAULETTA,ROSEMARIE A. 15 HOMER PL. METUCHEN NJ 15 HOMER PL. | 08840 R2 / 57 | 96,100 65,700 161,800 | | 161,800 | | | 1 | 0.00 10,308.28 5,272.25 |
| 2 | 165 11 | 50X133 1.5S-F-F-2UG .1527 AC | 2 | BERTHIAUME,FRANCOIS&CABRAL,CAROLINA 19 HOMER PL METUCHEN, NJ 19 HOMER PL. | 660 08840 R2 / 57 | 96,100 74,900 171,000 | | 171,000 | | | 1 | 0.00 10,894.41 5,572.04 |
| 3 | 165 12 | 50X133 1.5SF1G .1527 AC | 2 | O`HALLORAN, KIMBERLY C & ROGER P 23 HOMER PL METUCHEN, NJ 23 HOMER PL. | 660 08840 R2 / 57 | 100,000 106,800 206,800 | | 206,800 | | | 1 | 0.00 12,742.00 6,517.00 |
| 4 | 165 13 | 50X133 1.5STCB1G .1527 AC | 2 | DOWD, JOHN & JENNIFER 33 HOMER PL METUCHEN, NJ 33 HOMER PL. | 08840 R2 / 57 | 100,000 131,000 231,000 | | 231,000 | | | 1 | 0.00 14,717.01 7,527.14 |
| 5 | 165 14 | 50X133 1S-F-R-1UG .1527 AC | 2 | SONEVYTSKY, MARKIAN & JESSICA 35 HOMER PL METUCHEN, NJ 35 HOMER PL. | 660 08840 R2 / 57 | 96,100 77,000 173,100 | | 173,100 | | | 1 | 0.00 11,028.20 5,640.46 |
| 6 | 165 15 | 50X133 1.5S-F-F-1UG .1527 AC | 2 | MEYEROWITZ, PHILIP & EISNER, ELLIS 37 HOMER PL. METUCHEN, N.J. 37 HOMER PL. | 08840 R2 / 57 | 96,100 76,400 172,500 | | 172,500 | | | 1 | 0.00 10,989.98 5,620.92 |
| 7 | 165 16 | 50X132.50 1.5S-F-F-1VG .1521 AC | 2 | MARTORANO, EMILY & SMITH, PATRICK 39 HOMER PL METUCHEN, NJ 39 HOMER PL. | 660 08840 R2 / 57 | 97,000 103,000 200,000 | | 200,000 | | | 1 | 0.00 12,742.00 6,517.00 |
| 8 | 165 17 | 50X132.50 2SF2G .1521 AC | 2 | JENSEN, JACOB E & ELIZABETH D 43 HOMER PL METUCHEN, NJ 43 HOMER PLACE | 660 08840 R2 / | 97,000 131,000 228,000 | | 228,000 | | | 1 | 0.00 14,525.88 7,429.38 |
| 9 | 165 18 | 50X133 2SF1G .1527 AC | 2 | STRAZZA, KENNETH 45 HOMER PL. METUCHEN NJ 45 HOMER PL. | 660 08840 R2 / 57 | 96,100 59,300 155,400 | | 155,400 | | | 1 | 0.00 9,900.53 5,063.71 |
| 10 | 165 19 | 50X134 2S-F-O .1538 AC | 2 | JIMENEZ, NEIDA L. 53 HOMER PL. METUCHEN, NJ 53 HOMER PL. | 08840 R2 / 57 | 100,000 100,000 200,000 | | 200,000 | | | 1 | 0.00 12,742.00 6,517.00 |
| 11 | 165 20 | 56X135 2S-F-O-1AG .1736 AC | 2 | LUCARELLI, MARCO & LORRAINE 57 HOMER PL. METUCHEN NJ 57 HOMER PL. | 660 08840 R2 / 57 | 75,200 78,200 153,400 | | 153,400 | | | 1 | 0.00 9,773.11 4,998.54 |
| 12 | 166 1 | 68X250 AVG 2S-F-2 .3903 AC | 2 | SIAN, KARAN & BANGALE, PRIYANKA 63 BARNSTABLE ST METUCHEN, NJ 63 BARNSTABLE ST. | 08840 R2 / 58 | 109,000 161,000 270,000 | | 270,000 | | | 1 | 0.00 17,201.70 8,797.95 |
| 13 | 166 4.01 | 50X125 1.5SF .1435 AC | 2 | O'CONNOR, MICHELE 60 HOMER PL METUCHEN, NJ 60 HOMER PL. | 660 08840 R2 / 58 | 93,500 66,700 160,200 | | 160,200 | | | 1 | 0.00 10,206.34 5,220.12 |
| 14 | 166 4.02 | 50X125 1SF .1435 AC | 2 | STEWART, SUSAN 57 BARNSTABLE ST. METUCHEN, NJ 57 BARNSTABLE ST. | 08840 R2 / 58 | 94,000 48,600 142,600 | | 142,600 | | | 1 | 0.00 9,085.05 4,642.54 |
| Page Totals | | | | | | 1,346,200 1,279,600 | 0 | 2,625,800 | | | | Block: 166 Lot: 4.02 |

| 1 | 2 | 3 | 4 | 5 | 6 | 7 | 8 | 9 | 10 | 11 | | |
|-------------|---|---|---------------|---|---|-------------------------------|---------------------------|----------------------|------------------------------|-------------------------|--------------|---|
| Line | Block No Lot No. Qualification Account # | Land Dimensions Building Description Additional Lots Acreage | Prop Class | Owner's Name Address City State Property Location | Billing Code Zip Code Zoning/Tax Map Pg | Value | Exemptions Code Amount | Net Taxable Value | Deductions Code No Owners | Special Tax Codes | Num Units | Deduction Amt 2022 Tax 2023 1st |
| | | | | | | Land Improvemnt Total | | | | | | |
| 1 | 166 6.01 | 50X125 1.5SF .1435 AC | 2 | COTTON, CATHERINE M 56 HOMER PLACE METUCHEN, NJ 56 HOMER PL. | 08840 R2 / 58 | 95,000 67,000 162,000 | | 162,000 | | | 1 | 0.00 10,321.02 5,278.77 |
| 2 | 166 6.02 | 50X125 1S-F-R 1090SF .1435 AC | 2 | HALL, DARRELL & D'AMICO, MARIE 53 BARNSTABLE ST METUCHEN NJ 53 BARNSTABLE ST. | 08840 R2 / 58 | 95,000 58,000 153,000 | | 153,000 | | | 1 | 0.00 9,747.63 4,985.51 |
| 3 | 166 8.01 | 50X125 1S AL R .1435 AC | 2 | MAROSDI, REKA & FONARI, ALEXANDR 50 HOMER PL METUCHEN, NJ 50 HOMER PLACE | 08840 R2 / 58 | 94,000 92,000 186,000 | | 186,000 | | | 1 | 0.00 11,850.06 6,060.81 |
| 4 | 166 8.02 | 100X125 2S-F-CL .2870 AC | 2 | DANZIGER, JOSHUA & JACLYN 43 BARNSTABLE ST METUCHEN, NJ 43 BARNSTABLE ST. | 672 08840 R2 / 58 | 175,000 250,000 425,000 | | 425,000 | | | 1 | 0.00 27,076.75 13,848.63 |
| 5 | 166 10.01 | 50X125 1.5SF .1435 AC | 2 | MC INTOSH,JOHN&TIANERO-MC INTOSH,M 75 SAINT PAUL ST BROOKLINE MA 48 HOMER PL. | 597 02246 R2 / 58 | 94,000 66,000 160,000 | | 160,000 | | | 1 | 0.00 10,193.60 5,213.60 |
| 6 | 166 12.01 | 50X125 2S-F-O .1435 AC | 15F | LATSKO, JOHN CHRISTOPHER & ROSEANN 44 HOMER PL METUCHEN, NJ 44 HOMER PL. | 08840 R2 / 58 | 93,500 73,500 167,000 | | *Exempt* | | | 1 | 0.00 0.00 0.00 |
| 7 | 166 12.02 | 50X125 2S-F-O .1435 AC | 2 | GRANT, KYLE & MARGUERITE 29 BARNSTABLE ST METUCHEN, NJ 29 BARNSTABLE ST. | 660 08840 R2 / 58 | 93,500 61,700 155,200 | | 155,200 | | | 1 | 0.00 9,887.79 5,057.20 |
| 8 | 166 14.01 | 50X125 2S-F-O-1AGAG .1435 AC | 2 | OLIVER, DAVID R & GILLIAN, LISA M 40 HOMER PLACE METUCHEN, NJ 40 HOMER PL. | 672 08840 R2 / 58 | 93,500 124,400 217,900 | | 217,900 | | | 1 | 0.00 13,882.41 7,100.28 |
| 9 | 166 14.02 | 50X125 2.0S-F-F-1UG .1435 AC | 2 | BIURRUN, MIGUEL & CALLEJA, MARIA 25 BARNSTABLE ST METUCHEN, NJ 25 BARNSTABLE ST. | 660 08840 R2 / 58 | 94,000 66,000 160,000 | | 160,000 | | | 1 | 0.00 10,193.60 5,213.60 |
| 10 | 166 16.01 | 140X150 2S-F-L 18.01,20.01 .4821 AC | 2 | ORR,ROBERT A. JR.& KOVACH K. 28 HOMER PL. METUCHEN, N.J. 28 HOMER PL. | 08840 R2 / 58 | 144,200 92,900 237,100 | | 237,100 | | | 1 | 0.00 15,105.64 7,725.90 |
| 11 | 166 16.03 | 66.67X100 2S-F-CL .1531 AC | 2 | HOLMES, JAMES M & JULIA C 23 BARNSTBLE ST METUCHEN, NJ 23 BARNSTABLE ST. | 660 08840 R-2 / 58 | 110,000 300,000 410,000 | | 410,000 | | | 1 | 0.00 26,121.10 13,359.85 |
| 12 | 166 16.04 | 66.66X100 2S-F-CL .1530 AC | 2 | KASSOGUE, MODIBO & RONO, JELAGAT 21 BARNSTABLE ST METUCHEN, NJ 21 BARNSTABLE ST. | 660 08840 R-2 / 58 | 110,000 270,000 380,000 | | 380,000 | | | 1 | 0.00 24,209.80 12,382.30 |
| 13 | 166 16.05 | 66.67X100 2S-F-CL .1531 AC | 2 | VYAS, ASHISH SUKHDEV & BHAVI K 19 BARNSTABLE ST METUCHEN, NJ 19 BARNSTABLE | 08840 R-2 / 58 | 110,000 270,000 380,000 | | 380,000 | | | 1 | 0.00 24,209.80 12,382.30 |
| 14 | 166 22.01 | 60X150 1SB1G 1516 SF .2066 AC | 2 | DAN, GEDING 22 HOMER PL METUCHEN, NJ 22 HOMER PL. | 660 08840 R2 / 58 | 105,000 112,000 217,000 | | 217,000 | | | 1 | 0.00 13,825.07 7,070.95 |
| Page Totals | | | | | | 1,413,200 1,830,000 | 0 | 3,243,200 | | | | Block: 166 Lot: 22.01 |

| 1 | 2 | 3 | 4 | 5 | 6 | 7 | 8 | 9 | 10 | 11 | | |
|-------------|---|---|---------------|--|---|-------------------------------|---------------------------|----------------------|------------------------------|-------------------------|--------------|---|
| Line | Block No Lot No. Qualification Account # | Land Dimensions Building Description Additional Lots Acreage | Prop Class | Owner's Name Address City State Property Location | Billing Code Zip Code Zoning/Tax Map Pg | Value | Exemptions Code Amount | Net Taxable Value | Deductions Code No Owners | Special Tax Codes | Num Units | Deduction Amt 2022 Tax 2023 1st |
| | | | | | | Land Improvemnt Total | | | | | | |
| 1 | 166 28 | 76X125 2SM2G .2181 AC | 2 | SERBAN, CONSTANTIN & ANNA K 200 WOODBRIDGE AVE. METUCHEN, NJ 200 WOODBRIDGE AVE. | 08840 R2 / 58 | 106,000 95,000 201,000 | | 201,000 | | | 1 | 0.00 12,805.71 6,549.59 |
| 2 | 166 29 | 52.5X125 2SF1G .1507 AC | 2 | MCCARTHY,CARISSA & LOUDGHIRI,OTHRMAN 8 HOMER PL METUCHEN, NJ 8 HOMER PL. | 660 08840 R2 / 58 | 100,000 100,000 200,000 | | 200,000 | | | 1 | 0.00 12,742.00 6,517.00 |
| 3 | 166 30 1432SQFT | 55X133 AVG 1S-F-R-2AG .1679 AC | 2 | SMITH, EFFIE D & MARRERO,LORRAINE T 214 WOODBRIDGE AVE METUCHEN, NJ 214 WOODBRIDGE AVE. | 08840 R2 / 58 | 82,000 113,000 195,000 | | 195,000 | | | 1 | 0.00 12,423.45 6,354.08 |
| 4 | 166 31 2221SQFT | 50X117 AVG 1S-F-R-2AG .1343 AC | 2 | MAVANI, PRANAV & HALDANKAR, TEENA 204 WOOD BRIDGE AVE METUCHEN, NJ 204 WOODBRIDGE AVE. | 660 08840 R2 / 58 | 90,000 145,000 235,000 | | 235,000 | | | 1 | 0.00 14,971.85 7,657.48 |
| 5 | 166 32.01 | 50X162 3S-F-L-1UG .1860 AC | 2 | LUKIC,SERGIO & NANNARONE,JULIANA V 16 HOMER PL METUCHEN, NJ 16 HOMER PL. | 672 08840 R2 / 58 | 97,000 116,000 213,000 | | 213,000 | | | 1 | 0.00 13,570.23 6,940.61 |
| 6 | 166 32.02 | 50X162 2SF2G .1860 AC | 2 | RUSINA, ALINA & RYZHUK, VALERII 12 HOMER PL METUCHEN, NJ 12 HOMER PL. | 08840 R2 / 58 | 97,000 218,000 315,000 | | 315,000 | | | 1 | 0.00 20,068.65 10,264.28 |
| 7 | 166 33 | 100X88 2S-F-2AG .2020 AC | 2 | SNEDDON, ROBERT J & DENISE 1 BARNSTABLE ST METUCHEN NJ 1 BARNSTABLE ST. | 660 08840 R2 / 58 | 101,000 209,000 310,000 | | 310,000 | | | 1 | 0.00 19,750.10 10,101.35 |
| 8 | 167 1 | 73X100 1SF 2,3 .1676 AC | 2 | VAN DE WETERING, A& ANTONIOU, ELIAS 81 JONESDALE AVENUE METUCHEN, NJ 81 JONESDALE AVE. | 660 08840 / | 85,300 65,300 150,600 | | 150,600 | | | 1 | 0.00 9,097.79 4,653.14 |
| 9 | 167 4 | 50X100 5 .1148 AC | 2 | CAO, WEI & HUANG, YING 69 JONESDALE AVE METUCHEN, NJ 69 JONESDALE AVE. | 660 08840 R2 / 58 | 68,000 133,200 201,200 | | 201,200 | | | 1 | 0.00 12,818.45 6,556.11 |
| 10 | 167 6 | 100X100 2S-F-CL 7,8,9 .2296 AC | 2 | MORENO, ANTHONY & AYLIN 44 HENRY ST METUCHEN, NJ 44 HENRY ST. | 08840 R2 / 58 | 107,000 193,000 300,000 | | 300,000 | | | 1 | 0.00 19,113.00 9,775.50 |
| 11 | 167 10 | 50X100 1S-F-R 11 .1148 AC | 2 | RATCLIFFE, JANICE H 54 HENRY ST METUCHEN, NJ 54 HENRY ST. | 08840 R2 / 58 | 85,000 55,000 140,000 | | 140,000 | | | 1 | 0.00 8,919.40 4,561.90 |
| 12 | 167 12 | 50X100 IS-F-R 13 .1148 AC | 2 | FOLLY-WOWOEZI, TOVINYIKU 56 HENRY ST METUCHEN, NJ 56 HENRY ST. | 660 08840 R2 / 58 | 85,000 60,000 145,000 | | 145,000 | | | 1 | 0.00 9,237.95 4,724.83 |
| 13 | 167 14 | 109X100 2S-F-CL 15,16,17 .2502 AC | 2 | BHATT, SUNEET K & PRIYA KAUR C 60 HENRY ST METUCHEN, NJ 60 HENRY ST. | 660 08840 R2 / 58 | 110,000 285,000 395,000 | | 395,000 | | | 1 | 0.00 25,165.45 12,871.08 |
| 14 | 167 22 | 55X75 AVG 1.5SF-F .0947 AC | 2 | HALL, KAREEN 57 RAILROAD AVE METUCHEN, NJ 57 RAILROAD AVE. | 660 08840 R2 / 58 | 55,500 82,700 138,200 | | 138,200 | | | 1 | 0.00 8,804.72 4,503.25 |
| Page Totals | | | | | | 1,268,800 1,870,200 | 0 | 3,139,000 | | | | Block: 167 Lot: 22 |

| 1 | 2 | 3 | 4 | 5 | 6 | 7 | 8 | 9 | 10 | 11 | | |
|-------------|---|---|---------------|---|---|-------------------------------|---------------------------|----------------------|------------------------------|-------------------------|--------------|---|
| Line | Block No Lot No. Qualification Account # | Land Dimensions Building Description Additional Lots Acreage | Prop Class | Owner's Name Address City State Property Location | Billing Code Zip Code Zoning/Tax Map Pg | Value | Exemptions Code Amount | Net Taxable Value | Deductions Code No Owners | Special Tax Codes | Num Units | Deduction Amt 2022 Tax 2023 1st |
| | | | | | | Land Improvemnt Total | | | | | | |
| 1 | 167 23 | 53X85 AVG 1.5S-F-F .1034 AC | 2 | LISEE, CHRISTOPHER J & MICHELLE D 55 RAILROAD AVE METUCHEN, NJ 55 RAILROAD AVE. | 660 08840 R2 / 58 | 56,800 42,200 99,000 | | 99,000 | | | 1 | 0.00 6,307.29 3,225.92 |
| 2 | 167 24 | 81X104 1.5S-F-F .1934 AC | 2 | SHEPHARD, MICHAEL & LAURIE 53 RAILROAD AVE METUCHEN NJ 53 RAILROAD AVE. | 08840 R2 / 58 | 69,000 48,200 117,200 | | 117,200 | | | 1 | 0.00 7,466.81 3,818.97 |
| 3 | 168 10 | 50X100 1.5SF 11 .1148 AC | 2 | TAYLOR,ROBERT E & WINTERS,INGRID A 59 JONESDALE AVE METUCHEN, NJ 59 JONESDALE AVE. | 660 08840 R2 / 58 | 85,000 60,900 145,900 | | 145,900 | | | 1 | 0.00 9,295.29 4,754.16 |
| 4 | 168 12 | 75X100 2S-F 3103 SF 13,14 .1722 AC | 2 | GUHIN, CHRISTOPHER M & WHITNEY L 57 JONESDALE AVE METUCHEN, NJ 57 JONESDALE AVE. | 660 08840 R2 / 58 | 110,000 248,000 358,000 | | 358,000 | | | 1 | 0.00 23,891.25 12,219.38 |
| 5 | 168 15 | 81X100 1.5SF2G 16,17 .1860 AC | 2 | BARAN, VICTORIA & DEPAOLO, MICHAEL 75 ROSE ST METUCHEN, NJ 55 JONESDALE AVE. | 660 08840 R2 / 58 | 99,000 81,000 180,000 | | 180,000 | | | 1 | 0.00 11,467.80 5,865.30 |
| 6 | 168 25 | 75X84 2SF .1446 AC | 2 | MCKELVEY,W.A.& WINIFRED 14 WILMER PL. METUCHEN, NJ 14 WILMER PL. | 08840 R2 / 58 | 91,000 87,000 178,000 | | 178,000 | V1 2 | | 1 | 250.00 11,090.38 5,675.13 |
| 7 | 168 26 | 75X75 1.5SF .1291 AC | 2 | YAN, MIAOXIANG & LIN, FENG 20 WILMER PL METUCHEN, NJ 20 WILMER PL. | 08840 R2 / 58 | 85,100 99,900 185,000 | | 185,000 | | | 1 | 0.00 11,786.35 6,028.23 |
| 8 | 168 27 | 100X60 2S-F-1G 2198 .1377 AC | 2 | FENNER, DAVID G. & WALTER, NIKKI R. 28 WILMER PL. METUCHEN, NJ 28 WILMER PL. | 2885 08840 R2 / 58 | 90,000 132,000 222,000 | | 222,000 | | | 1 | 0.00 14,143.62 7,233.87 |
| 9 | 168 28 | 131X60 .1804 AC | 2 | CROUSE, JOHN C. & PATRICIA Y. 65 HENRY ST METUCHEN, NJ 65 HENRY ST. | 08840 R2 / 58 | 96,000 81,000 177,000 | | 177,000 | | | 1 | 0.00 11,276.67 5,767.55 |
| 10 | 168 29 | 100X74 2S-F-2G 2280 SF .1699 AC | 2 | DEES, TIMOTHY C & AMY A 55 HENRY ST METUCHEN, NJ 55 HENRY ST. | 660 08840 R2 / 58 | 100,000 235,000 335,000 | | 335,000 | | | 1 | 0.00 21,342.85 10,915.98 |
| 11 | 169 1 | 57X100 2SFF1UG 2591SF 2,3.01 .1309 AC | 2 | PIPERI, BRIAN & BODNAR, JENNIE 29 WILMER PLACE METUCHEN, NJ 29 WILMER PL. | 45 08840 R2 / 58 | 90,000 120,000 210,000 | | 210,000 | | | 1 | 0.00 13,379.10 6,842.85 |
| 12 | 169 3.02 | 50X100 1S-F-R 4,5.01 .1148 AC | 2 | SMITH, DIANE M 27 WILMER PL METUCHEN NJ 27 WILMER PL. | 08840 R2 / 58 | 85,000 67,700 152,700 | | 152,700 | | | 1 | 0.00 9,728.52 4,975.73 |
| 13 | 169 5.02 | 60X100 2SF1G 6,7 .1377 AC | 2 | KEYES, ERIN MCGRATH 19 WILMER PL METUCHEN, NJ 19 WILMER PL. | 660 08840 R2 / | 90,000 92,000 182,000 | | 182,000 | | | 1 | 0.00 11,595.22 5,930.47 |
| 14 | 169 8 | 50X100 2SF2G 9 .1148 AC | 2 | MERSICH, EMERY & SENGHER-MERSICH, A 17 WILMER PLACE METUCHEN, NJ 17 WILMER PL. | 2885 08840 / | 85,000 108,000 193,000 | | 193,000 | | | 1 | 0.00 12,296.03 6,288.91 |
| Page Totals | | | | V1 250 | | 1,231,900 1,502,900 | 0 | 2,734,800 | | | | Block: 169 Lot: 8 |

| 1 | 2 | 3 | 4 | 5 | 6 | 7 | 8 | 9 | 10 | 11 | | |
|-------------|---|---|---------------|---|---|-------------------------------|---------------------------|----------------------|------------------------------|-------------------------|--------------|---|
| Line | Block No Lot No. Qualification Account # | Land Dimensions Building Description Additional Lots Acreage | Prop Class | Owner's Name Address City State Property Location | Billing Code Zip Code Zoning/Tax Map Pg | Value | Exemptions Code Amount | Net Taxable Value | Deductions Code No Owners | Special Tax Codes | Num Units | Deduction Amt 2022 Tax 2023 1st |
| | | | | | | Land Improvemnt Total | | | | | | |
| 1 | 169 10 | 50X100 2S-F-L 11 .1148 AC | 2 | PIETRO, SARA SANTO & SHAHEED, ABDUL 15 WILMER PL METUCHEN, NJ 15 WILMER PL. | 660 08840 R2 / 58 | 85,000 92,000 177,000 | | 177,000 | | | 1 | 0.00 11,276.67 5,767.55 |
| 2 | 169 12 | 50X108 2S-F-L(2UNITS) 13 .1240 AC | 2 | VEHOCK, PAUL & CATHERINE 37 JONESDALE AVE METUCHEN NJ 37 JONESDALE AVE. | 08840-0000 R2 / 58 | 88,000 82,000 170,000 | | 170,000 | V1 | 2 | 2 | 250.00 10,580.70 5,414.45 |
| 3 | 169 14 | 79X119 2.5SF 3434SF 15,16 .2158 AC | 2 | CASTANO, THOMAS J & KATHLEEN R 35 JONESDALE AVE METUCHEN, NJ 35 JONESDALE AVE. | 08840 R2 / 58 | 100,000 230,000 330,000 | | 330,000 | | | 1 | 0.00 21,024.30 10,753.05 |
| 4 | 169 17 | 75X120 1S-F-R-2UG 18,19 .2066 AC | 2 | MENON, BATUL AZKA & KRISHNA MADHAVA 27 YELLOW BRICK ROAD HOLMDEL, NJ 15 JONESDALE AVE. | 07733 R2 / 58 | 103,300 84,200 187,500 | | 187,500 | | | 1 | 0.00 11,945.63 6,109.70 |
| 5 | 169 22 | 75X100 1.5S-F- 23,24 .1722 AC | 2 | KARANEVSKII, MICHAEL & BOGUSLAWA M 10 STOCKTON ST METUCHEN, NJ 10 STOCKTON ST. | 08840 R2 / 58 | 94,400 69,300 163,700 | | 163,700 | | | 1 | 0.00 10,429.33 5,334.17 |
| 6 | 169 25 | 50X100 1.5S-F-F-1UG 26 .1148 AC | 2 | ROMANO, CARMEN & CHRISTA 20 STOCKTON ST METUCHEN, NJ 20 STOCKTON ST. | 660 08840 R2 / 58 | 85,000 85,000 170,000 | | 170,000 | | | 1 | 0.00 10,830.70 5,539.45 |
| 7 | 169 27 | 68X100 1.5SF1G 30.01 .1561 AC | 2 | BENAS, JESSICA & GONZALEZ, CARLOS A 24 STOCKTON ST METUCHEN, NJ 24 STOCKTON ST. | 660 08840 R2 / 58 | 93,000 127,000 220,000 | | 220,000 | | | 1 | 0.00 14,016.20 7,168.70 |
| 8 | 169 30.02 | 89X100 1RR 2S-F-2-2AG 31,32,33 .2043 AC | 2 | JOSHI, HITESH B & MALA H 30 STOCKTON STREET METUCHEN, NJ 30 STOCKTON ST. | 08840 R2 / 58 | 102,000 95,000 197,000 | | 197,000 | | | 1 | 0.00 12,550.87 6,419.25 |
| 9 | 170 1 | 75X100 1.5SB2G 2,3 .1722 AC | 2 | JERNSTEDT, CHARLES R 31 STOCKTON ST METUCHEN, NJ 31 STOCKTON ST. | 08840 R2 / 58 | 93,000 77,000 170,000 | | 170,000 | | | 1 | 0.00 10,830.70 5,539.45 |
| 10 | 170 4 | 50X100 1.5SF 5 .1148 AC | 2 | YAEGER, SCOTT J & IANCO, KRISTIN M 25 STOCKTON ST METUCHEN, NJ 25 STOCKTON ST. | 660 08840 R2 / 58 | 85,000 80,000 165,000 | | 165,000 | | | 1 | 0.00 10,512.15 5,376.53 |
| 11 | 170 6 | 50X100 1.5SF2G 7 .1148 AC | 2 | GNIZA,FELIX& GNIZA-YURCHENKO,OKSANA 23 STOCKTON ST METUCHEN, NJ 23 STOCKTON ST. | 660 08840 R2 / 58 | 85,000 161,600 246,600 | | 246,600 | | | 1 | 0.00 22,298.50 11,404.75 |
| 12 | 170 8 | 100X100 2SF1G 9,10,11 .2296 AC | 2 | GOLD, RACHEL 13 STOCKTON ST. METUCHEN, NJ 13 STOCKTON ST. | 08840 R2 / 0058 | 110,000 90,000 200,000 | | 200,000 | | | 1 | 0.00 12,742.00 6,517.00 |
| 13 | 170 12 | 50X100 2S-F-CL 13 .1148 AC | 2 | HAN, JUNG M & SHON, HARIM 9 STOCKTON ST METUCHEN, NJ 9 STOCKTON ST. | 08840 R2 / 58 | 100,000 260,000 360,000 | | 360,000 | | | 1 | 0.00 22,935.60 11,730.60 |
| 14 | 170 14 | 50X108 2SF2G 15 .1240 AC | 2 | MAKAR,DOUGLAS G.& WATT,JANICE L. 11 JONESDALE AVENUE METUCHEN, NJ 11 JONESDALE AVE. | 08840 R2 / 58 | 87,600 165,000 252,600 | | 252,600 | | | 1 | 0.00 16,093.15 8,230.98 |
| Page Totals | | | | V1 250 | | 1,311,300 1,698,100 | 0 | 3,009,400 | | | | Block: 170 Lot: 14 |

| 1 | 2 | 3 | 4 | 5 | 6 | 7 | 8 | 9 | 10 | 11 | | |
|-------------|---|---|---------------|---|---|-------------------------------|---------------------------|----------------------|------------------------------|-------------------------|--------------|---|
| Line | Block No Lot No. Qualification Account # | Land Dimensions Building Description Additional Lots Acreage | Prop Class | Owner's Name Address City State Property Location | Billing Code Zip Code Zoning/Tax Map Pg | Value | Exemptions Code Amount | Net Taxable Value | Deductions Code No Owners | Special Tax Codes | Num Units | Deduction Amt 2022 Tax 2023 1st |
| | | | | | | Land Improvemnt Total | | | | | | |
| 1 | 170 16 | 50X125 2S-F 17 .1435 AC | 2 | ZALESKI, ROSANNE 5 JONESDALE AVE METUCHEN, NJ 5 JONESDALE AVE. | 08840 R2 / 58 | 95,000 75,000 170,000 | | 170,000 | | | 1 | 0.00 10,830.70 5,539.45 |
| 2 | 170 20 | 63X100 2SF1G 21 .1446 AC | 2 | RIVKEES, JOHN E. & DENISE 130 WOODBRIDGE AVE. METUCHEN, NJ 130 WOODBRIDGE AVE. | 660 08840 R2 / 58 | 87,100 77,100 164,200 | | 164,200 | | | 1 | 0.00 10,461.18 5,350.46 |
| 3 | 170 22 | 50X100 2SF 23 .1148 AC | 2 | VARGA, THOMAS L & RHODA M 132 WOODBRIDGE AVE METUCHEN, NJ 132 WOODBRIDGE AVE. | 08840 R2 / 58 | 81,000 63,000 144,000 | | 144,000 | | | 1 | 0.00 9,174.24 4,692.24 |
| 4 | 170 24 | 50X100 2S-F-L-1UG 25 .1148 AC | 2 | SESSA, JEROME G & MARY KAY 134 WOODBRIDGE AVE METUCHEN NJ 134 WOODBRIDGE AVE. | 08840 R2 / 58 | 80,800 81,100 161,900 | | 161,900 | | | 1 | 0.00 10,314.65 5,275.52 |
| 5 | 170 26 | 75X100 1.5S-F-1AG 27,28 .1722 AC | 2 | RINGLER, JOHN M & STEPHANIE M 136 WOODBRIDGE AVE METUCHEN NJ 136 WOODBRIDGE AVE. | 08840 R2 / 58 | 91,000 179,000 270,000 | | 270,000 | | | 1 | 0.00 17,201.70 8,797.95 |
| 6 | 170 29 | 75X100 1.5SB1G 30,31 .1722 AC | 2 | ZILAI, FRANK J & ANN L TRUSTEE 184 WOODBRIDGE AVE METUCHEN, NJ 184 WOODBRIDGE AVE. | 08840 R2 / 58 | 91,000 91,000 182,000 | | 182,000 | | | 1 | 0.00 11,595.22 5,930.47 |
| 7 | 170 32 | 45X100 1.5S-F-F-2UG 33.01 .1033 AC | 2 | ZUBKOVSKY, VADIM 190 WOODBRIDGE AVENUE METUCHEN, NJ 190 WOODBRIDGE AVE. | 660 08840 R2 / 58 | 77,000 70,000 147,000 | | 147,000 | | | 1 | 0.00 9,365.37 4,790.00 |
| 8 | 170 34 | 50X100 2SF2G 35 .1148 AC | 2 | INSERRO, ALLISON 194 WOODBRIDGE AVE METUCHEN, NJ 194 WOODBRIDGE AVE. | 660 08840 R2 / 58 | 80,800 89,200 170,000 | | 170,000 | | | 1 | 0.00 10,830.70 5,539.45 |
| 9 | 170 36 | 53X100 2SF 37 .1217 AC | 2 | KUMAR, KAMAL S. & REENA S. 36 WOODBRIDGE AVE. METUCHEN, NJ 198 WOODBRIDGE AVE. | 660 08840 R2 / 58 | 82,000 60,000 142,000 | | 142,000 | | | 1 | 0.00 9,046.82 4,627.07 |
| 10 | 171 1 | 81.7X100 1.5SF 2,3,4 .1876 AC | 2 | BENDJELLOUN-TOUIMI, C & GALIMOVA, S 89 BLAIR AVE METUCHEN, NJ 89 BLAIR AVE. | 660 08840 R2 / | 99,000 91,000 190,000 | | 190,000 | | | 1 | 0.00 12,104.90 6,191.15 |
| 11 | 171 5 | 75X100 2SF1G 6,7 .1722 AC | 2 | MCGOWAN, JOHN, JR & JESSICA M 85 BLAIR AVE METUCHEN, NJ 85 BLAIR AVE. | 660 08840 R2 / 59 | 110,000 165,000 275,000 | | 275,000 | | | 1 | 0.00 17,520.25 8,960.88 |
| 12 | 171 8 | 50X150 2S-S-L-1UG .1722 AC | 2 | HINES, ERIC G & COLLEEN 20 HENRY ST METUCHEN, NJ 20 HENRY ST. | 660 08840 R2 / 59 | 94,500 74,300 168,800 | | 168,800 | | | 1 | 0.00 10,754.25 5,500.35 |
| 13 | 171 13 | 50X150 2S-F-L-2UG .1722 AC | 2 | SCHAFFER, J F & ANG-SCHAFFER, J 24 HENRY ST METUCHEN, NJ 24 HENRY ST. | 660 08840 R2 / 59 | 94,500 105,700 200,200 | | 200,200 | | | 1 | 0.00 12,754.74 6,523.52 |
| 14 | 171 16 | 50X200 2SST1G .2296 AC | 2 | MYERS, NATHAN & ANANTHAKRISHNAN, V 28 HENRY ST METUCHEN, NJ 28 HENRY ST. | 660 08840 R2 / 59 | 97,200 62,800 160,000 | | 160,000 | | | 1 | 0.00 10,193.60 5,213.60 |
| Page Totals | | | | | | 1,260,900 1,284,200 | 0 | 2,545,100 | | | | Block: 171 Lot: 16 |

| 1 | 2 | 3 | | 4 | | 5 | 6 | 7 | 8 | 9 | 10 | 11 |
|-------------|---|---|---------------|--|---|-------------------------------|---------------------------|----------------------|------------------------------|-------------------------|--------------|---|
| Line | Block No Lot No. Qualification Account # | Land Dimensions Building Description Additional Lots Acreage | Prop Class | Owner's Name Address City State Property Location | Billing Code Zip Code Zoning/Tax Map Pg | <u>Value</u> | Exemptions Code Amount | Net Taxable Value | Deductions Code No Owners | Special Tax Codes | Num Units | Deduction Amt 2022 Tax 2023 1st |
| | | | | | | Land Improvemnt Total | | | | | | |
| 1 | 171 19 | 50X200 2S-F-2G 2970 SF 20,21 .2296 AC | 2 | DUPUIS, KENNETH J&NGUYEN, TARA T H 32 HENRY ST METUCHEN, NJ 32 HENRY ST. | 660 08840 R2 / 59 | 97,200 199,200 296,400 | | 296,400 | | | 1 | 0.00 18,883.64 9,658.19 |
| 2 | 171 22 | 48X100 1SF 23 .1102 AC | 2 | PERSAUD, KEVIN P & AMELIA N 84 JONESDALE AVE METUCHEN, NJ 84 JONESDALE AVE. | 08840 R2 / 59 | 81,000 152,000 233,000 | | 233,000 | | | 1 | 0.00 14,844.43 7,592.31 |
| 3 | 172 1 | 56X108 2SF2G .1388 AC | 2 | ZIMMERMAN, ILANA & KOTA, KARTHIK 2 JONESDALE AVE METUCHEN, NJ 2 JONESDALE AVE. | 08840 52 / | 90,000 101,200 191,200 | | 191,200 | | | 1 | 0.00 11,340.38 5,800.13 |
| 4 | 172 3.02 | 32X150 2SM1G .1102 AC | 2 | WEIDMAIER, JOHN D & LISA L 124 WOODBRIDGE AVE METUCHEN, NJ 124 WOODBRIDGE AVE. | 660 08840 R2 / | 72,000 70,000 142,000 | | 142,000 | | | 1 | 0.00 9,046.82 4,627.07 |
| 5 | 172 4 | 68X140 2S-F-L-2VG .2185 AC | 2 | MULLER, EDWARD J & DEBRA A 122 WOODBRIDGE AVENUE METUCHEN, NJ 122 WOODBRIDGE AVE. | 660 08840 R2 / 0059 | 102,000 68,000 170,000 | | 170,000 | | | 1 | 0.00 10,830.70 5,539.45 |
| 6 | 172 5 | 63X101 1SF .1461 AC | 2 | MCARTHUR, JOHN 11 BLAIR AVE METUCHEN, NJ 11 BLAIR AVE. | 08840 R2 / 59 | 85,700 69,800 155,500 | | 155,500 | | | 1 | 0.00 9,906.91 5,066.98 |
| 7 | 172 7 | 54X140 AVG 2S-F-L-2UG 8,10.01 .1736 AC | 2 | PARKER, BRETT & BERNALES, MARIA 120 WOODBRIDGE AVE METUCHEN, NJ 120 WOODBRIDGE AVE. | 672 08840 R2 / 59 | 95,000 57,000 152,000 | | 152,000 | | | 1 | 0.00 9,683.92 4,952.92 |
| 8 | 172 14 | 6075 SF 1SF 16,17.01 .1395 AC | 2 | DEANNA, JEFFREY & OLIVIA 17 BLAIR AVE METUCHEN, NJ 17 BLAIR AVE. | 660 08840 R2 / | 100,000 125,000 225,000 | | 225,000 | | | 1 | 0.00 14,334.75 7,331.63 |
| 9 | 172 17.02 | 38X100 1SF 18,19 .0872 AC | 2 | WALSH, VIRGINIA 23 BLAIR AVE. METUCHEN, NJ 23 BLAIR AVE. | 08840 R2 / 59 | 94,000 63,000 157,000 | | 157,000 | W1 1 | | 1 | 250.00 9,752.47 4,990.85 |
| 10 | 172 20 | 100X100 2S-F-CL 3230 21,22,23 .2296 AC | 2 | KOKHAN, IGOR & KHRAMOVA, NATALIA 29 BLAIR AVE METUCHEN, NJ 29 BLAIR AVE. | 660 08840 R2 / | 140,000 280,000 420,000 | | 420,000 | | | 1 | 0.00 26,758.20 13,685.70 |
| 11 | 172 24 | 75X100 1SF 25 .1722 AC | 2 | HAZELL, NEWTON L. & BEULAH L. 35 BLAIR AVE METUCHEN, NJ 35 BLAIR AVE. | 597 08840 R2 / | 96,000 85,000 181,000 | | 181,000 | | | 1 | 0.00 11,531.51 5,897.89 |
| 12 | 172 28 | 50X100 2SF1G .1148 AC | 2 | SHERAN, PETER 37 BLAIR AVE. METUCHEN, NJ 37 BLAIR AVE. | 08840 R2 / | 85,000 47,000 132,000 | | 132,000 | | | 1 | 0.00 8,409.72 4,301.22 |
| 13 | 172 29 | 50X100 2SF 30 .1148 AC | 2 | MATTHEWS, MARILYN MILLS 47 BLAIR AVE. METUCHEN, NJ 47 BLAIR AVE. | 08840 R2 / M59 | 85,000 52,000 137,000 | | 137,000 | | | 1 | 0.00 8,728.27 4,464.15 |
| 14 | 172 31 | 100X100 2S-F-CL 3536 SF 32,33,34 .2296 AC | 2 | KUMAR, ABHISHEK & SAREEN, SHIKHA 57 BLAIR AVE METUCHEN, NJ 57 BLAIR AVE. | 08840 R2 / 59 | 150,000 230,000 380,000 | | 380,000 | | | 1 | 0.00 24,209.80 12,382.30 |
| Page Totals | | | | | | 1,372,900 1,599,200 | 0 | 2,972,100 | | | | Block: 172 Lot: 31 |

| 1 | 2 | 3 | 4 | 5 | 6 | 7 | 8 | 9 | 10 | 11 | | |
|-------------|---|---|---------------|--|---|-------------------------------|---------------------------|----------------------|------------------------------|-------------------------|--------------|---|
| Line | Block No Lot No. Qualification Account # | Land Dimensions Building Description Additional Lots Acreage | Prop Class | Owner's Name Address City State Property Location | Billing Code Zip Code Zoning/Tax Map Pg | Value | Exemptions Code Amount | Net Taxable Value | Deductions Code No Owners | Special Tax Codes | Num Units | Deduction Amt 2022 Tax 2023 1st |
| | | | | | | Land Improvemnt Total | | | | | | |
| 1 | 172 35 | 100X100 15-B-R-2AG 36,37,38 .2296 AC | 2 | AQUADRO, WAYNE T. & KATHLEEN 19 HENRY STREET METUCHEN, NJ 19 HENRY ST. | 08840 R2 / 59 | 106,300 101,000 207,300 | | 207,300 | | | 1 | 0.00 13,207.08 6,754.87 |
| 2 | 172 39 | 100X100 2S-F-0X 40,41,42 .2296 AC | 2 | MODI, ASHISH & BHAVI 60 JONESDALE AVE METUCHEN, NJ 60 JONESDALE AVE. | 660 08840 R2 / 59 | 107,000 85,000 192,000 | | 192,000 | | | 2 | 0.00 12,232.32 6,256.32 |
| 3 | 172 43 | 50X100 2SFL 2048 SF 44 1824SQFT .1148 AC | 2 | POLL, WILLIAM & JO ANN 52 JONESDALE AVE METUCHEN, NJ 52 JONESDALE AVE. | 660 08840 R2 / 59 | 85,000 121,900 206,900 | | 206,900 | | | 1 | 0.00 13,181.60 6,741.84 |
| 4 | 172 45 | 50X100 2S-2G 2036 SF 46 .1148 AC | 2 | EISNER, STEVEN & JILL 50 JONESDALE AVE. METUCHEN, NJ 50 JONESDALE AVE. | 08840 R2 / 61 | 85,000 96,600 181,600 | | 181,600 | | | 1 | 0.00 11,569.74 5,917.44 |
| 5 | 172 47 | 50X100 2SF2G 48 .1148 AC | 2 | MCDEVITT, THOMAS & OPFERKUCH, CHRISTINE 46 JONESDALE AVE METUCHEN, NJ 46 JONESDALE AVE. | 08840 R2 / | 85,000 65,000 150,000 | | 150,000 | | | 1 | 0.00 9,556.50 4,887.75 |
| 6 | 172 49 | 50X100 2S-S-L .1148 AC | 2 | TERENZI, ANTHONY & DELGADO, J M 40 JONESDALE AVE METUCHEN, NJ 40 JONESDALE AVE. | 08840 R2 / 59 | 85,000 65,000 150,000 | | 150,000 | | | 1 | 0.00 9,556.50 4,887.75 |
| 7 | 172 51 | 50X100 2SST2G .1148 AC | 2 | SILFEN, ROBERT A & BARBOZA, MEGHAN E 36 JONESDALE AVE METUCHEN, NJ 36 JONESDALE AVE. | 660 08840 R2 / | 90,000 130,000 220,000 | | 220,000 | | | 1 | 0.00 14,016.20 7,168.70 |
| 8 | 172 53 | 75X100 1S-F-R-2AG 54,55 .1722 AC | 2 | KAYSER, DAVID E. 34 JONESDALE AVE. METUCHEN, N.J. 34 JONESDALE AVE. | 08840 R2 / 59 | 95,600 85,200 180,800 | | 180,800 | | | 1 | 0.00 11,518.77 5,891.37 |
| 9 | 172 56 | 65X100 2SF4DG 1977SF 57,58.01 .1492 AC | 2 | SRISVASTA, ALKA & SINGH, RAJEEV 5 MARISA COURT PISCATAWAY, NJ 28 JONESDALE AVE. | 660 08854 R2 / 59 | 92,000 100,000 192,000 | | 192,000 | | | 2 | 0.00 12,232.32 6,256.32 |
| 10 | 172 58.02 | 60X100 2SB 59,60 .1377 AC | 2 | SKVARCEK, JOZEF & RASLOVA, EDITA 24 JONESDALE AVE METUCHEN, NJ 24 JONESDALE AVE. | 660 08840 R2 / | 90,000 150,000 240,000 | | 240,000 | | | 1 | 0.00 15,290.40 7,820.40 |
| 11 | 172 61 | 50X100 2S-F-CL 2434 SF 62 .1148 AC | 2 | KATKAR, PARAG B & KARISHMA 18 JONESDALE AVE METUCHEN, NJ 18 JONESDALE AVE. | 660 08840 R2 / | 100,000 210,000 310,000 | | 310,000 | | | 1 | 0.00 19,750.10 10,101.35 |
| 12 | 172 63 | 26X95 2S-F-1UG .0567 AC | 2 | FRANCISCO, LUKE M & WALSH, CATHERINE E 6 JONESDALE AVE METUCHEN, NJ 6 JONESDALE AVE. | 672 08840 R2 / 59 | 40,000 60,000 100,000 | | 100,000 | | | 2 | 0.00 6,371.00 3,258.50 |
| 13 | 172 64 | 34X82 2SF1G .0640 AC | 2 | HETZEL, CATHERINE & PHILLIPS, HASIM 4 JONESDALE AVE METUCHEN, NJ 4 JONESDALE AVE. | 660 08840 R2 / | 61,000 54,000 115,000 | | 115,000 | | | 2 | 0.00 7,326.65 3,747.28 |
| 14 | 173 1 | 13X82 .0245 AC | 15C | BOROUGH OF METUCHEN 500 MAIN ST. METUCHEN, NJ GROVE AVE. | 08840 R2 / | 2,800 0 2,800 | | *Exempt* | | | 1 | 0.00 0.00 0.00 |
| Page Totals | | | | | | 1,121,900 1,323,700 | 0 | 2,445,600 | | | | Block: 173 Lot: 1 |

| 1 | 2 | 3 | 4 | 5 | 6 | 7 | 8 | 9 | 10 | 11 | | |
|-------------|---|---|---------------|--|---|-------------------------------|---------------------------|----------------------|------------------------------|-------------------------|--------------|---|
| Line | Block No Lot No. Qualification Account # | Land Dimensions Building Description Additional Lots Acreage | Prop Class | Owner's Name Address City State Property Location | Billing Code Zip Code Zoning/Tax Map Pg | Value | Exemptions Code Amount | Net Taxable Value | Deductions Code No Owners | Special Tax Codes | Num Units | Deduction Amt 2022 Tax 2023 1st |
| | | | | | | Land Improvemnt Total | | | | | | |
| 1 | 173 2 1964SQFT | 62X155 AVG 1S-B-R 3,4 .2206 AC | 2 | MOSKALUK, MARK 86 BLAIR AVE METUCHEN, NJ 86 BLAIR AVE. | 08840 R2 / 59 | 107,000 78,000 185,000 | | 185,000 | | | 1 | 0.00 11,786.35 6,028.23 |
| 2 | 173 8 | 75 X 55 .0947 AC | 1 | NESENJUK,LYNN 18 HENRY STREET METUCHEN, NJ BLAIR AVE. | 154 08840 R2 / | 23,900 0 23,900 | | 23,900 | | | 1 | 0.00 1,522.67 778.79 |
| 3 | 173 9 | 75X100 1S-B-R-1UG .1722 AC | 2 | KRUMINS, VALDIS 81 GROVE AVE METUCHEN, NJ 81 GROVE AVE. | 660 08840 R2 / | 86,300 47,200 133,500 | | 133,500 | | | 1 | 0.00 8,505.29 4,350.11 |
| 4 | 173 15 | 70X100 1SB1G .1607 AC | 2 | NESENJUK,LYNN 18 HENRY STREET METUCHEN, NJ 18 HENRY ST. | 660 08840 R2 / | 94,000 87,000 181,000 | | 181,000 | | | 1 | 0.00 11,531.51 5,897.89 |
| 5 | 173 16 | 85X100 1S-B-R .1951 AC | 2 | D'AMICO, PAUL & JILL 16 HENRY ST METUCHEN ,NJ 16 HENRY ST. | 660 08840 R2 / 59 | 100,000 88,000 188,000 | | 188,000 | | | 1 | 0.00 11,977.48 6,125.98 |
| 6 | 174 1.01 | 50X100 1SF 2.01 .1148 AC | 2 | VICTORIA, RONALD J & JANET 65 GROVE AVE METUCHEN, NJ 65 GROVE AVE. | 08840 R2 / | 85,000 74,100 159,100 | | 159,100 | | | 1 | 0.00 10,136.26 5,184.27 |
| 7 | 174 1.02 | 55X100 1S-F-R 2.02,3.02,4.02 .1263 AC | 2 | GRONROOS,GARY 21 HENRY STREET METUCHEN, NJ 21 HENRY ST. | 08840 R2 / 59 | 87,100 35,400 122,500 | | 122,500 | | | 1 | 0.00 7,804.48 3,991.67 |
| 8 | 174 3.01 | 50X100 1S-F-R 4.01 .1148 AC | 2 | WHITTINGTON, STEVEN 63 GROVE AVE METUCHEN, NJ 63 GROVE AVE. | 08840 R2 / 59 | 81,000 46,000 127,000 | | 127,000 | | | 1 | 0.00 8,091.17 4,138.30 |
| 9 | 174 5 | 50X155 2S-F 3272 SF 6 .1779 AC | 2 | PEREZ, STEVEN 61 GROVE AVE METUCHEN, NJ 61 GROVE AVE. | 660 08840 R2 / 59 | 91,000 109,000 200,000 | | 200,000 | | | 1 | 0.00 12,742.00 6,517.00 |
| 10 | 174 7 | 50X155 1SF1G 8 .1779 AC | 2 | BENNER,GARY & ELAINE 59 GROVE AVE. METUCHEN, N.J. 59 GROVE AVE. | 08840 R2 / 59 | 90,500 46,800 137,300 | | 137,300 | | | 1 | 0.00 8,747.38 4,473.92 |
| 11 | 174 9 | 50X155 2S-F-CL 3159 10 .1779 AC | 2 | TANDON, RAJIV & RUCHI 57 GROVE AVE METUCHEN, NJ 57 GROVE AVE. | 08840 R2 / 59 | 115,000 235,000 350,000 | | 350,000 | | | 1 | 0.00 22,298.50 11,404.75 |
| 12 | 174 11 | 50X155 2S-S-L-1UG 12 .1779 AC | 2 | SALISBURY,RICHARD ALAN & MOORE,KARA 55 GROVE AVE METUCHEN, NJ 55 GROVE AVE. | 08840 R2 / 59 | 90,500 119,500 210,000 | | 210,000 | | | 1 | 0.00 13,379.10 6,842.85 |
| 13 | 174 13 | 50X155 2S-S-L-1UG 14 .1779 AC | 2 | CHENG, OSCAR 51 GROVE AVE METUCHEN, NJ 51 GROVE AVE. | 660 08840 R2 / 59 | 86,000 75,000 161,000 | | 161,000 | | | 1 | 0.00 10,257.31 5,246.19 |
| 14 | 174 15 | 50X155 1.5SB1G 16 .1779 AC | 2 | MASTBAUM, ANDREW T & LAUREN TARA 43 GROVE AVE METUCHEN, NJ 43 GROVE AVE. | 660 08840 R2 / 59 | 82,000 108,000 190,000 | | 190,000 | | | 1 | 0.00 12,104.90 6,191.15 |
| Page Totals | | | | | | 1,219,300 1,149,000 | 0 | 2,368,300 | | | | Block: 174 Lot: 15 |

| 1 | 2 | 3 | 4 | 5 | 6 | 7 | 8 | 9 | 10 | 11 | | |
|-------------|---|---|---------------|--|---|-----------------------------------|---------------------------|----------------------|------------------------------|-------------------------|--------------|---|
| Line | Block No Lot No. Qualification Account # | Land Dimensions Building Description Additional Lots Acreage | Prop Class | Owner's Name Address City State Property Location | Billing Code Zip Code Zoning/Tax Map Pg | Value | Exemptions Code Amount | Net Taxable Value | Deductions Code No Owners | Special Tax Codes | Num Units | Deduction Amt 2022 Tax 2023 1st |
| | | | | | | Land Improvemnt Total | | | | | | |
| 1 | 174 17 | 50X155 1.5S-F-2G 1890 18 .1779 AC | 2 | PALMER, JEREMIAH E & BRANDY N 35 GROVE AVE METUCHEN, NJ 35 GROVE AVE. | 660 08840 R2 / 59 | 86,000 60,000 146,000 | | 146,000 | | | 1 | 0.00 9,301.66 4,757.41 |
| 2 | 174 19 | 50X155 1.5SF2G 20 .1779 AC | 2 | MADDALONI, MARK 33 GROVE AVE METUCHEN NJ 33 GROVE AVE. | 08840 R2 / 59 | 91,000 52,000 143,000 | | 143,000 | | | 1 | 0.00 9,110.53 4,659.66 |
| 3 | 174 21 | 50X155 1.5SF 1171SF 22 .1779 AC | 2 | IOSOVICH, ZINOVY 29 GROVE AVE METUCHEN, NJ 29 GROVE AVE. | 08840 R2 / 59 | 91,000 52,000 143,000 | | 143,000 | | | 1 | 0.00 9,110.53 4,659.66 |
| 4 | 174 23 | 87X155 1SF2G 24,25,26 .3096 AC | 2 | SHUKLA, PRATIBHA S 27 GROVE AVE METUCHEN, NJ 27 GROVE AVE. | 08840 R1 / 59 | 108,000 87,000 195,000 | | 195,000 | | | 1 | 0.00 12,423.45 6,354.08 |
| 5 | 174 27 | 38X155 2S-F-L-2UG .1352 AC | 2 | ALAIMO, DANIEL 17 GROVE AVE METUCHEN, NJ 17 GROVE AVE. | 660 08840 R2 / 59 | 80,000 58,000 138,000 | | 138,000 | | | 1 | 0.00 8,791.98 4,496.73 |
| 6 | 174 28 | 38X155 2S-F-L-2UG 29.01 .1352 AC | 2 | BAGNATO, DOMINICK & BOYKO, KIMBERLY A 15 GROVE AVE METUCHEN, NJ 15 GROVE AVE. | 660 08840 R2 / 59 | 83,000 63,000 146,000 | | 146,000 | | | 1 | 0.00 9,301.66 4,757.41 |
| 7 | 174 29.02 | 38X155 2SF2G 30 .1352 AC | 2 | SKWARKA, FRANCES D 11 GROVE AVE METUCHEN, NJ 11 GROVE AVE. | 08840 R2 / 59 | 79,700 59,800 139,500 | | 139,500 | | | 1 | 0.00 8,887.55 4,545.62 |
| 8 | 174 33 | 50X139 1SST2G 34 .1596 AC | 2 | NGUYEN, KIM 110 WOODBRIDGE AVE METUCHEN, NJ 110 WOODBRIDGE AVE. | 660 08840 R2 / 59 | 84,000 116,000 200,000 | | 200,000 | | | 1 | 0.00 12,742.00 6,517.00 |
| 9 | 174 35 | 50X122 1.5S-F-F-2UG 36 .1400 AC | 2 | FINI, JOHN M & DULAI, KAVITHA J 114 WOODBRIDGE AVE METUCHEN, NJ 114 WOODBRIDGE AVE. | 660 08840 R2 / 59 | 88,000 97,300 185,300 | | 185,300 | | | 1 | 0.00 11,805.46 6,038.00 |
| 10 | 174 37 | 55X105 2SB2G 2224SF 38 .1326 AC | 2 | MARA, LYNN MACARIN- 2 BLAIR AVE METUCHEN, NJ 2 BLAIR AVE. | 660 08840 R2 / M59 | 88,900 141,100 230,000 | | 230,000 | | | 1 | 0.00 14,653.30 7,494.55 |
| 11 | 175 1.01 | 10.964 ACRES OAKLAND PARK 10.9640 AC | 15C | BOROUGH OF METUCHEN 500 MAIN ST. METUCHEN, NJ OAKLAND AVE. | 08840 R2 / | 1,200,000 500,000 1,700,000 | | *Exempt* | | | 1 | 0.00 0.00 0.00 |
| 12 | 175 2 | 64X367 2SFS 3836SF .5392 AC | 15F | BROWN, RYAN K, JR & IMAN MCDONNAUGH 112 OAKLAND AVE METUCHEN, NJ 112 OAKLAND AVE. | 08840 R2 / 60 | 104,200 155,800 260,000 | | *Exempt* | | | 1 | 0.00 0.00 0.00 |
| 13 | 175 3 | 64X398 1.5SB1G .5848 AC | 2 | KUPPA, SRIDHAR & VIJAYA N 116 OAKLAND AVE METUCHEN, NJ 116 OAKLAND AVE. | 660 08840 R2 / 60 | 106,000 94,000 200,000 | | 200,000 | | | 1 | 0.00 12,742.00 6,517.00 |
| 14 | 175 4 | 64X430 1.5SB1G .6318 AC | 2 | SCHMIED, JACQUES & MARILYN 120 OAKLAND AVE METUCHEN NJ 120 OAKLAND AVE. | 08840 R2 / 60 | 101,000 86,000 187,000 | | 187,000 | | | 1 | 0.00 11,913.77 6,093.40 |
| Page Totals | | | | | | 1,086,600 966,200 | 0 | 2,052,800 | | | | Block: 175 Lot: 4 |

| 1 | 2 | 3 | 4 | 5 | 6 | 7 | 8 | 9 | 10 | 11 | | |
|-------------|---|---|---------------|--|---|-------------------------------|---------------------------|----------------------|------------------------------|-------------------------|--------------|---|
| Line | Block No Lot No. Qualification Account # | Land Dimensions Building Description Additional Lots Acreage | Prop Class | Owner's Name Address City State Property Location | Billing Code Zip Code Zoning/Tax Map Pg | Value | Exemptions Code Amount | Net Taxable Value | Deductions Code No Owners | Special Tax Codes | Num Units | Deduction Amt 2022 Tax 2023 1st |
| | | | | | | Land Improvemnt Total | | | | | | |
| 1 | 176 11 | 100X220 15-B-R-1AG 12.02 .5051 AC | 2 | MEIXNER, ANN M 14 OHIO AVE METUCHEN NJ 14 OHIO AVE. | 08840 R2 / 60 | 122,400 88,700 211,100 | | 211,100 | W1 1 | | 1 | 250.00 13,199.18 6,753.69 |
| 2 | 176 13 | 84.5X65 2SF1G .1261 AC | 2 | VASSILTSOV, E & VASSILTSOVA, J 66 GROVE AVE METUCHEN NJ 66 GROVE AVE. | 08840 R2 / 61 | 83,000 68,000 151,000 | | 151,000 | | | 1 | 0.00 9,620.21 4,920.34 |
| 3 | 176 14 | 65X169 2SF2G .2522 AC | 2 | SULLIVAN, NEIL & ALLISON 8 OHIO AVENUE METUCHEN, NJ 8 OHIO AVE. | 672 08840 R2 / 61 | 109,000 171,000 280,000 | | 280,000 | | | 1 | 0.00 17,838.80 9,123.80 |
| 4 | 176 35 | 100X150 15-B-R-2UG 36,37,38 .3444 AC | 2 | MOTYKA, THOMAS & PAMELA 20 OHIO AVE METUCHEN, NJ 20 OHIO AVE. | 08840 R2 / 61 | 124,300 127,700 252,000 | | 252,000 | | | 1 | 0.00 16,054.92 8,211.42 |
| 5 | 176 53 | 100X145 15-B-R-1AG 54,55,56 .3329 AC | 2 | ROCK, SAMUEL JR & CECILE 25 OAKLAND AVE. METUCHEN, NJ 25 OAKLAND AVE. | 08840 R2 / 61 | 118,000 154,000 272,000 | | 272,000 | V1 2 | | 1 | 250.00 17,079.12 8,738.12 |
| 6 | 176 57 | 61X100 1.5SF1G .1400 AC | 2 | TUCKER, KEVIN C 75 UPLAND AVE METUCHEN, NJ 75 UPLAND AVE. | 672 08840 R2 / 61 | 89,700 75,500 165,200 | | 165,200 | | | 1 | 0.00 10,524.89 5,383.05 |
| 7 | 176 58 | 55X100 1.5SF1G .1263 AC | 2 | ARTMAN, IRA & AMY 79 UPLAND AVE METUCHEN NJ 79 UPLAND AVE. | 2014 08840 R2 / 61 | 87,100 96,200 183,300 | | 183,300 | | | 1 | 0.00 11,678.04 5,972.83 |
| 8 | 176 59 | 59X100 1.5SM1G .1354 AC | 2 | CARULLO, MARISSA & SEGAL, ANDREW 83 UPLAND AVE METUCHEN, NJ 83 UPLAND AVE. | 660 08840 R2 / 61 | 90,000 150,000 240,000 | | 240,000 | | | 1 | 0.00 15,290.40 7,820.40 |
| 9 | 176 60 | 59X100 1.5S-F-F-1AG .1354 AC | 2 | HOOK, RANDI A 87 UPLAND AVE METUCHEN, NJ 87 UPLAND AVE. | 660 08840 R2 / 61 | 90,000 90,000 180,000 | | 180,000 | | | 1 | 0.00 11,467.80 5,865.30 |
| 10 | 176 61 | 55X100 2SF1G 2160 SF .1263 AC | 2 | PARTHASARATHY,S & SUNDARAVARADHAN,J 91 UPLAND AVE METUCHEN, NJ 91 UPLAND AVE. | 672 08840 R2 / 61 | 90,000 110,000 200,000 | | 200,000 | | | 1 | 0.00 12,742.00 6,517.00 |
| 11 | 176 62 | 61X100 AVG 1.5S-1AG .1400 AC | 2 | HALVORSON, MARK 27 DELAWARE AVE METUCHEN, NJ 27 DELAWARE AVE. | 08840 R2 / 61 | 90,000 81,000 171,000 | | 171,000 | | | 1 | 0.00 10,894.41 5,572.04 |
| 12 | 176.01 1 | 50X112 1.5S-F-F 2 .1286 AC | 2 | FOTI, MARC & MARY 48 GROVE AVE METUCHEN, NJ 48 GROVE AVE. | 660 08840 R2 / 61 | 81,000 81,000 162,000 | | 162,000 | | | 1 | 0.00 10,321.02 5,278.77 |
| 13 | 176.01 3 | 50X122 2S-F-CL 4 .1400 AC | 2 | JENSEN, JEFFREY 52 GROVE AVE METUCHEN, NJ 52 GROVE AVE. | 660 08840 R2 / 61 | 91,800 163,900 255,700 | | 255,700 | | | 1 | 0.00 16,290.65 8,331.99 |
| 14 | 176.01 5 | 50X132 1.5S-F-F 6 .1515 AC | 2 | DOWLING,THOMAS J. 56 GROVE AVE. METUCHEN, NJ 56 GROVE AVE. | 08840 R2 / 61 | 86,400 79,000 165,400 | | 165,400 | V1 1 | | 1 | 250.00 10,287.63 5,264.56 |
| Page Totals | | | | V2 500 W1 250 | | 1,352,700 1,536,000 | 0 | 2,888,700 | | | | Block: 176.01 Lot: 5 |

| 1 | 2 | 3 | 4 | 5 | 6 | 7 | 8 | 9 | 10 | 11 | | |
|-------------|---|---|---------------|--|---|-------------------------------|---------------------------|----------------------|------------------------------|-------------------------|--------------|---|
| Line | Block No Lot No. Qualification Account # | Land Dimensions Building Description Additional Lots Acreage | Prop Class | Owner's Name Address City State Property Location | Billing Code Zip Code Zoning/Tax Map Pg | Value | Exemptions Code Amount | Net Taxable Value | Deductions Code No Owners | Special Tax Codes | Num Units | Deduction Amt 2022 Tax 2023 1st |
| | | | | | | Land Improvemnt Total | | | | | | |
| 1 | 176.01 7 | 50X117 1.5S-F-F-1UG 8,11.02 .1343 AC | 2 | LEVINE, PAULA T & RUBIN, MAXINE B 60 GROVE AVE METUCHEN, NJ 60 GROVE AVE. | 08840 R2 / | 91,000 79,300 170,300 | | 170,300 | | | 1 | 0.00 10,849.81 5,549.23 |
| 2 | 176.01 9 | 50X127 2SF2G 10,11.01 .1458 AC | 2 | MURRAY, FREDERICK J. & DONNA D. 64 GROVE AVE. METUCHEN NJ 64 GROVE AVE. | 660 08840 R2 / 61 | 84,900 128,400 213,300 | | 213,300 | | | 1 | 0.00 13,589.34 6,950.38 |
| 3 | 176.01 12 | 100X125 IRR 1S-B-R-2AG 13,14,15 .0000 AC | 2 | HUSSAIN, SYED & ALI & NADIRA FATEMA 15 OHIO AVENUE METUCHEN, NJ 15 OHIO AVE. | 660 08840 R2 / 61 | 115,800 121,300 237,100 | | 237,100 | | | 1 | 0.00 15,105.64 7,725.90 |
| 4 | 176.01 16 | 75X125 1S-F-R 17,18 .2152 AC | 2 | MELE, DAVID / LIFE ESTATE ANNE MELE 21 OHIO AVENUE METUCHEN, NJ 21 OHIO AVE. | 08840 R2 / 61 | 106,000 85,000 191,000 | | 191,000 | | | 1 | 0.00 12,168.61 6,223.74 |
| 5 | 176.01 22 | 75X100 1S-F-O 23,24 .1722 AC | 2 | SEREDNICKI, PETER J & CHRISTINA 59 UPLAND AVE METUCHEN, NJ 59 UPLAND AVE. | 660 08840 R2 / 61 | 110,000 165,300 275,300 | | 275,300 | | | 1 | 0.00 17,539.36 8,864.58 |
| 6 | 176.01 25 | 50X100 2S-F-L-2UG 26 .1148 AC | 2 | UPLAND AVENUE LLC 340 CAMPUS DR EDISON, NJ 55 UPLAND AVE. | 08837 R2 / 61 | 90,000 113,900 203,900 | | 203,900 | | | 1 | 0.00 12,990.48 6,641.24 |
| 7 | 176.01 27 | 50 X 100 2SF1G 28 .1148 AC | 2 | DENG, MING & WEN 51 UPLAND AVE METUCHEN, NJ 51 UPLAND AVE. | 08840 R2 / 61 | 85,000 157,100 242,100 | | 242,100 | | | 1 | 0.00 15,424.19 7,888.83 |
| 8 | 176.01 30 | 95X125 1.5S-F-F 29,31,32.01 .2726 AC | 2 | BOUGHTON, KEVIN & LINDA 16 NEW YORK AVE METUCHEN, NJ 16 NEW YORK AVE. | 08840 R2 / 61 | 115,000 100,000 215,000 | | 215,000 | | | 1 | 0.00 13,697.65 7,005.78 |
| 9 | 176.01 32.2 | 55X125 2S-F-DG 33,34 .1578 AC | 2 | DASCALU, OVIDIU & DEGERATU, MELANIA 12 NEW YORK AVE METUCHEN, NJ 12 NEW YORK AVE | 660 08840 R2 / 61 | 96,000 140,000 236,000 | | 236,000 | | | 1 | 0.00 15,035.56 7,690.06 |
| 10 | 176.01 35 | 75X100 1.5S-F-F-1AG .1722 AC | 2 | KOTLER, GARY A & RHONA A 67 UPLAND AVE METUCHEN, NJ 67 UPLAND AVE. | 08840 R2 / 61 | 95,600 81,600 177,200 | | 177,200 | | | 1 | 0.00 11,289.41 5,774.07 |
| 11 | 177 1 | 148X85 1S-F-R-2AG .2888 AC | 2 | KNIGHT, LISA M & ROBOTHAM, DONOVAN E 2 GROVE AVE METUCHEN, NJ 2 GROVE AVE. | 660 08840 R2 / 61 | 108,000 122,000 230,000 | | 230,000 | | | 1 | 0.00 14,653.30 7,494.55 |
| 12 | 177 2 | 60X156 AVG 2S-F-L-1UG .2149 AC | 2 | OSTRAND, THOMAS & WEYUKER, ELAINE-TRUST 102 WOODBRIDGE AVE METUCHEN, NJ 102 WOODBRIDGE AVE. | 08840 R2 / 61 | 95,000 92,000 187,000 | | 187,000 | | | 1 | 0.00 11,913.77 6,093.40 |
| 13 | 177 3 | 59X165 1.5S-F-F-2UG .2235 AC | 2 | SHARDA, SAACHI & SAKRIKAR, KANISHKA R 100 WOODBRIDGE AVE METUCHEN, NJ 100 WOODBRIDGE AVE. | 08840 R2 / 61 | 97,000 83,000 180,000 | | 180,000 | | | 1 | 0.00 11,467.80 5,865.30 |
| 14 | 177 4 | 59X173 1SF2G .2343 AC | 2 | PENNY, KEVIN & LYNN 98 WOODBRIDGE AVE METUCHEN NJ 98 WOODBRIDGE AVE. | 08840 R2 / 61 | 97,800 78,200 176,000 | | 176,000 | | | 1 | 0.00 11,212.96 5,734.96 |
| Page Totals | | | | | | 1,387,100 1,547,100 | 0 | 2,934,200 | | | | Block: 177 Lot: 4 |

| 1 | 2 | 3 | 4 | 5 | 6 | 7 | 8 | 9 | 10 | 11 | | |
|-------------|---|---|---------------|---|---|-------------------------------|---------------------------|----------------------|------------------------------|-------------------------|--------------|---|
| Line | Block No Lot No. Qualification Account # | Land Dimensions Building Description Additional Lots Acreage | Prop Class | Owner's Name Address City State Property Location | Billing Code Zip Code Zoning/Tax Map Pg | Value | Exemptions Code Amount | Net Taxable Value | Deductions Code No Owners | Special Tax Codes | Num Units | Deduction Amt 2022 Tax 2023 1st |
| | | | | | | Land Improvemnt Total | | | | | | |
| 1 | 177 5 | 50X170 1.5S-F-F .1951 AC | 2 | LONE, SAMIR & O'MEARA, SARAH A 15 UPLAND AVE METUCHEN, NJ 15 UPLAND AVE. | 597 08840 R2 / 61 | 97,700 68,700 166,400 | | 166,400 | | | 1 | 0.00 10,601.34 5,422.14 |
| 2 | 177 6 | 50X163 1.5SF2G .1871 AC | 2 | SUCHAN, ELEANOR 21 UPLAND AVE. METUCHEN, NJ 21 UPLAND AVE. | 08840 R2 / 61 | 92,000 69,000 161,000 | | 161,000 | | | 1 | 0.00 10,257.31 5,246.19 |
| 3 | 177 7 | 50X157 1.5SCB1G .1802 AC | 2 | CHANG, HEUNG S & SOOK H 11 ALBERT AVE. EDISON, NJ 25 UPLAND AVE. | 08837 R2 / 61 | 96,000 104,000 200,000 | | 200,000 | | | 2 | 0.00 12,742.00 6,517.00 |
| 4 | 177 8 | 50X150 1.5SCB1G .1722 AC | 2 | SMITH, ELROY R & AUDRA 29 UPLAND AVE METUCHEN, NJ 29 UPLAND AVE. | 672 08840 R2 / 61 | 95,000 72,000 167,000 | | 167,000 | | | 1 | 0.00 10,639.57 5,441.70 |
| 5 | 177 9 | 50X149 1.5S-F-F .1710 AC | 2 | FU, YIAN & TAN, ANDY Q 88 WOODBURY RD EDISON, NJ 33 UPLAND AVE. | 660 08820 R2 / 61 | 94,500 70,500 165,000 | | 165,000 | | | 1 | 0.00 10,512.15 5,376.53 |
| 6 | 177 10.01 | 50X150 2SF1G 10.02 .1722 AC | 2 | SOMMO, JOHN & COLLEEN 37 UPLAND AVE METUCHEN, NJ 37 UPLAND AVE. | 660 08840 R2 / 61 | 95,000 80,000 175,000 | | 175,000 | | | 1 | 0.00 11,149.25 5,702.38 |
| 7 | 177 11.01 | 50X150 1.5S-F-F-1AG 11.02 .1722 AC | 2 | MCCAFFREY, JOSEPH & MELODY J 41 UPLAND AVE METUCHEN, NJ 41 UPLAND AVE. | 660 08840 R2 / 61 | 95,000 75,000 170,000 | | 170,000 | | | 1 | 0.00 10,830.70 5,539.45 |
| 8 | 177 12.01 | 9837 SQ.FT. 2S-F-CL 3523 .2258 AC | 2 | BHASIN, KUNAL AND PREETHI 3 NEW YORK AVE. METUCHEN, NJ 3 NEW YORK AVE. | 672 08840 R2 / | 130,000 300,000 430,000 | | 430,000 | | | 1 | 0.00 27,395.30 14,011.55 |
| 9 | 177 12.02 | 8823 SQ.FT. 2S-F-CL TBB .2025 AC | 2 | MEI, TERESA WONG & ZHEN YE 5 NEW YORK AVE METUCHEN, NJ 5 NEW YORK AVE. | 08840 R2 / | 120,000 320,000 440,000 | | 440,000 | | | 1 | 0.00 28,032.40 14,337.40 |
| 10 | 177 17.01 | 56X170 2S-F-L-2AG .2185 AC | 2 | PATEL, ANIL C. & BHAMINI A. 26 GROVE AVE. METUCHEN, N.J. 26 GROVE AVE. | 08840 R2 / 61 | 95,000 165,000 260,000 | | 260,000 | | | 1 | 0.00 16,564.60 8,472.10 |
| 11 | 177 17.02 | 65X159 2S-F-L-2AG .2373 AC | 2 | BENDER, CHARLES S & RUBAIYAT ALAM 24 GROVE AVE METUCHEN, NJ 24 GROVE AVE. | 672 08840 R2 / 61 | 100,000 190,000 290,000 | | 290,000 | | | 1 | 0.00 18,475.90 9,449.65 |
| 12 | 177 17.03 | 62X138 2S-F-L-2AG .1964 AC | 2 | CASCARELLI, MICHELLE & OMAN, GREG 22 GROVE AVE METUCHEN, NJ 22 GROVE AVE. | 660 08840 R2 / 61 | 95,000 190,000 285,000 | | 285,000 | | | 1 | 0.00 18,157.35 9,286.73 |
| 13 | 177 17.04 | 68X115 2S-F-L-2AG .1795 AC | 2 | HO-SHING,VINCENT L & CHEN,VERONICA 20 GROVE AVE. METUCHEN, NJ 20 GROVE AVE. | 08840 R2 / 61 | 98,200 158,500 256,700 | | 256,700 | | | 1 | 0.00 16,354.36 8,364.57 |
| 14 | 178 3 | 50X150 1.5S-F-F-1AG .1722 AC | 2 | ROGERS, PATRICK & CAMPANA, JOYCE M 113 SPEAR STREET METUCHEN, NJ 113 SPEAR ST. | 660 08840 R2 / 60 | 99,500 67,900 167,400 | | 167,400 | | | 1 | 0.00 10,665.05 5,454.73 |
| Page Totals | | | | | | 1,402,900 1,930,600 | 0 | 3,333,500 | | | | Block: 178 Lot: 3 |

| 1 | 2 | 3 | | 4 | | 5 | 6 | 7 | 8 | 9 | 10 | 11 |
|-------------|---|---|---------------|---|---|-------------------------------|---------------------------|----------------------|------------------------------|-------------------------|--------------|---|
| Line | Block No Lot No. Qualification Account # | Land Dimensions Building Description Additional Lots Acreage | Prop Class | Owner's Name Address City State Property Location | Billing Code Zip Code Zoning/Tax Map Pg | Value | Exemptions Code Amount | Net Taxable Value | Deductions Code No Owners | Special Tax Codes | Num Units | Deduction Amt 2022 Tax 2023 1st |
| | | | | | | Land Improvemnt Total | | | | | | |
| 1 | 178 4 | 78X150 1.5S-F-F-1AG .2686 AC | 2 | OTANI, NICOLE 117 SPEAR ST METUCHEN, NJ 117 SPEAR ST. | 660 08849 R2 / 60 | 113,400 80,800 194,200 | | 194,200 | | | 1 | 0.00 12,372.48 6,328.01 |
| 2 | 178 8 | 50X100 1.5SF1G .1148 AC | 2 | CUSHING, LUKE J & CORINNE A 50 DELAWARE AVE METUCHEN, NJ 50 DELAWARE AVE. | 660 08840 R2 / 60 | 85,000 83,000 168,000 | | 168,000 | | | 1 | 0.00 10,703.28 5,474.28 |
| 3 | 178 9 | 50X100 1.5SF1G .1148 AC | 2 | KAKWANI, MANISH & ELENA 109 SPEAR ST METUCHEN, NJ 109 SPEAR ST. | 660 08840 R2 / 60 | 85,000 115,000 200,000 | | 200,000 | | | 1 | 0.00 12,742.00 6,517.00 |
| 4 | 178 10 | 58X151 1.5SF 1768 SF .2011 AC | 2 | MC GUIRE, FRANK M & AILEEN M 48 DELAWARE AVE METUCHEN NJ 48 DELAWARE AVE. | 660 08840 R2 / 60 | 90,000 62,000 152,000 | | 152,000 | | | 1 | 0.00 9,683.92 4,952.92 |
| 5 | 178 11 | 50X129 1.5S-F-F-1AG .1481 AC | 2 | NIELIWOCKI, DARYL M. & KANDACE R. 44 DELAWARE AVE METUCHEN, NJ 44 DELAWARE AVE. | 2885 08840 R2 / 61 | 95,200 82,200 177,400 | | 177,400 | | | 1 | 0.00 11,302.15 5,780.58 |
| 6 | 178 12 | 92X76 1.5S-F-F-1AG .1605 AC | 2 | MUIR, SCOTT S & MARY K 36 DELAWARE AVE METUCHEN, NJ 36 DELAWARE AVE. | 660 08840 R2 / 61 | 90,000 90,000 180,000 | | 180,000 | | | 1 | 0.00 11,467.80 5,865.30 |
| 7 | 179 31 | 50X100 1.5S-F-F-1AG .1148 AC | 2 | PENDLETON, EVA MARIE & BARNHART, P 50 UPLAND AVE METUCHEN, NJ 50 UPLAND AVE. | 660 08840 R2 / 61 | 85,000 70,000 155,000 | | 155,000 | | | 1 | 0.00 9,875.05 5,050.68 |
| 8 | 179 32 | 50X100 2SF1G .1148 AC | 2 | HOFFMAN, WILLIAM F. & SHARIA 40 NEW YORK AVE. METUCHEN, NJ 40 NEW YORK AVE. | 660 08840 R2 / 61 | 85,000 131,000 216,000 | | 216,000 | | | 1 | 0.00 13,761.36 7,038.36 |
| 9 | 179 33 | 50X100 1.5S-F-F-1AG .1148 AC | 2 | FLAHERTY, MARK DAVID & LISA 44 NEW YORK AVE METUCHEN NJ 44 NEW YORK AVE. | 08840 R2 / 62 | 85,000 75,500 160,500 | | 160,500 | | | 1 | 0.00 10,225.46 5,229.90 |
| 10 | 179 34 | 50X100 1.5SF1G .1148 AC | 2 | ARDIZZONE, JAMES M. & LINNETTE M. 48 NEW YORK AVE. METUCHEN, NJ 48 NEW YORK AVE. | 660 08840 R2 / | 85,000 66,200 151,200 | | 151,200 | | | 1 | 0.00 9,632.95 4,926.86 |
| 11 | 179 35 | 50X100 1.5S-F-F-1AG .1148 AC | 2 | LAU, YET G & BETTY 52 NEW YORK AVE METUCHEN, NJ 52 NEW YORK AVE. | 08840 R2 / 61 | 85,000 85,000 170,000 | | 170,000 | | | 1 | 0.00 10,830.70 5,539.45 |
| 12 | 179 36 | 50X100 1.5S-F-F-1AG .1148 AC | 2 | CROWNOVER, LINDA 15 WINDY HILL RD METUCHEN, NJ 56 NEW YORK AVE. | 08840 R2 / 61 | 85,000 62,000 147,000 | | 147,000 | | | 1 | 0.00 9,365.37 4,790.00 |
| 13 | 179 37 | 55X150 1.5SF1G .1894 AC | 2 | RUSH, CHRISTOPHER & KRISTINA 61 SPEAR ST METUCHEN, NJ 61 SPEAR ST. | 660 08840 / | 100,000 180,000 280,000 | | 280,000 | | | 1 | 0.00 17,838.80 9,123.80 |
| 14 | 179 38 | 55X150 1.5SF1G .1894 AC | 2 | WILLARD, PATRICIA E 65 SPEAR STREET METUCHEN, NJ 65 SPEAR ST. | 2885 08840 R2 / | 92,000 68,000 160,000 | | 160,000 | | | 1 | 0.00 10,193.60 5,213.60 |
| Page Totals | | | | | | 1,260,600 1,250,700 | 0 | 2,511,300 | | | | Block: 179 Lot: 38 |

| 1 | 2 | 3 | 4 | 5 | 6 | 7 | 8 | 9 | 10 | 11 | | |
|-------------|---|---|---------------|--|---|-------------------------------|---------------------------|----------------------|------------------------------|-------------------------|--------------|---|
| Line | Block No Lot No. Qualification Account # | Land Dimensions Building Description Additional Lots Acreage | Prop Class | Owner's Name Address City State Property Location | Billing Code Zip Code Zoning/Tax Map Pg | Value | Exemptions Code Amount | Net Taxable Value | Deductions Code No Owners | Special Tax Codes | Num Units | Deduction Amt 2022 Tax 2023 1st |
| | | | | | | Land Improvemnt Total | | | | | | |
| 1 | 179 39 | 55X150 1.5S-F-F-1AG .1894 AC | 2 | KUKURUZA,PETER M&SZARUGA,ANNA MARIA 69 SPEAR STREET METUCHEN, NJ 69 SPEAR ST. | 08840 R2 / 61 | 101,900 73,000 174,900 | | 174,900 | | | 1 | 0.00 11,142.88 5,699.12 |
| 2 | 179 40 | 55X150 1.5SF1G .1894 AC | 2 | LAM,JONATHAN KAM-FUNG & CHRISTOPHER 9 WOERNER CT EDISON, NJ 73 SPEAR ST. | 08817 R2 / | 102,000 148,000 250,000 | | 250,000 | | | 1 | 0.00 15,927.50 8,146.25 |
| 3 | 179 41 | 55X150 1.5SF1G 1690 SF .1894 AC | 2 | KRAKER, BRIAN D & PATEL, SHACHI P 77 SPEAR ST METUCHEN, NJ 77 SPEAR ST. | 660 08840 R2 / | 102,000 86,000 188,000 | | 188,000 | | | 1 | 0.00 11,977.48 6,125.98 |
| 4 | 179 42 | 55X150 1.5S-F-F-1AG .1894 AC | 2 | KLUNDT, GARY & VIVIAN 81 SPEAR ST. METUCHEN,N.J. 81 SPEAR ST. | 660 08840 R2 / 61 | 101,900 74,300 176,200 | | 176,200 | | | 1 | 0.00 11,225.70 5,741.48 |
| 5 | 179 43 | 55X150 1.5S-F-F-1AG .1894 AC | 2 | POTASHNICK,BENET P.& HAVIVA 85 SPEAR ST. METUCHEN, NJ 85 SPEAR ST. | 08840 R2 / 61 | 102,000 69,000 171,000 | | 171,000 | | | 1 | 0.00 10,894.41 5,572.04 |
| 6 | 179 44 | 55X150 1.5S-F-F-1AG .1894 AC | 2 | RIVELEY, THOMAS & JULIE 89 SPEAR ST. METUCHEN, NJ 89 SPEAR ST. | 08840 R2 / 61 | 105,000 105,000 210,000 | | 210,000 | | | 1 | 0.00 13,379.10 6,842.85 |
| 7 | 179 45 | 55X100 1.5SF1G .1263 AC | 2 | BURNS, JAMES C JR & AUDREY M 93 SPEAR ST METUCHEN, NJ 93 SPEAR ST. | 660 08840 R2 / 61 | 90,000 100,000 190,000 | | 190,000 | | | 1 | 0.00 12,104.90 6,191.15 |
| 8 | 179 46 1428SOFT | 55X100 1.5SF1G .1263 AC | 2 | GLASEL, DANIEL 97 SPEAR ST METUCHEN, NJ 97 SPEAR ST. | 660 08840 R2 / 61 | 90,000 92,000 182,000 | | 182,000 | | | 1 | 0.00 11,595.22 5,930.47 |
| 9 | 179 47 | 58X110 1.5S-F-F1AG .1465 AC | 2 | SHAH, ANOOP M & KAVITA K 47 DELAWARE AVE METUCHEN, NJ 47 DELAWARE AVE. | 660 08840 R2 / 61 | 91,900 143,800 235,700 | | 235,700 | | | 1 | 0.00 15,016.45 7,627.73 |
| 10 | 179 48 | 50X130 1.5SF1G .1492 AC | 2 | SHEELEY, JAMES K & AUDREY ZINA 43 DELAWARE AVE METUCHEN, NJ 43 DELAWARE AVE. | 660 99999 R2 / 61 | 96,000 112,100 208,100 | | 208,100 | | | 1 | 0.00 13,258.05 6,746.56 |
| 11 | 179 49 | 70X92 1.5SF1G .1478 AC | 2 | LATHAM, MARILYN P 35 DELAWARE AVE METUCHEN, NJ 35 DELAWARE AVE. | 08840 R2 / 61 | 90,000 76,000 166,000 | | 166,000 | V1 2 | | 1 | 250.00 10,325.86 5,284.11 |
| 12 | 179 50 | 60X92 1.5SF1G .1267 AC | 2 | KOVACH,JAMES S. & LINDA 88 UPLAND AVE. METUCHEN, NJ 88 UPLAND AVE. | 08840 R2 / 61 | 87,000 65,000 152,000 | | 152,000 | | | 1 | 0.00 9,683.92 4,952.92 |
| 13 | 179 51 | 60X150 1.5SF1G .2066 AC | 2 | LIBROIA, JENNIFER S 84 UPLAND AVE METUCHEN, NJ 84 UPLAND AVE. | 672 08840 R2 / 61 | 100,000 240,000 340,000 | | 340,000 | | | 1 | 0.00 21,661.40 11,078.90 |
| 14 | 179 52 | 60X150 1.5SF1G .2066 AC | 2 | WISNIEWSKI, JOSPEH, JR & RICHELE 80 UPLAND AVE METUCHEN, NJ 80 UPLAND AVE. | 660 08840 R2 / 61 | 95,000 117,000 212,000 | | 212,000 | | | 1 | 0.00 13,506.52 6,908.02 |
| Page Totals | | | V1 250 | | | 1,354,700 1,501,200 | 0 | 2,855,900 | | | | Block: 179 Lot: 52 |

| 1 | 2 | 3 | 4 | 5 | 6 | 7 | 8 | 9 | 10 | 11 | | |
|-------------|---|---|---------------|---|---|-------------------------------|---------------------------|----------------------|------------------------------|-------------------------|--------------|---|
| Line | Block No Lot No. Qualification Account # | Land Dimensions Building Description Additional Lots Acreage | Prop Class | Owner's Name Address City State Property Location | Billing Code Zip Code Zoning/Tax Map Pg | Value | Exemptions Code Amount | Net Taxable Value | Deductions Code No Owners | Special Tax Codes | Num Units | Deduction Amt 2022 Tax 2023 1st |
| | | | | | | Land Improvemnt Total | | | | | | |
| 1 | 179 53 | 60X150 1.5S-F-F-1AG .2066 AC | 2 | FROWENFELD, STEVEN A. & EILEEN M. 76 UPLAND AVE. METUCHEN, NJ 76 UPLAND AVE. | 08840 R2 / 61 | 94,000 76,000 170,000 | | 170,000 | | | 1 | 0.00 10,830.70 5,539.45 |
| 2 | 179 54 | 60X150 2SF1G 2741SF .2066 AC | 2 | ZWIEBEL, SETH M &GOLDSTEIN,SHEENAM 72 UPLAND AVE METUCHEN, NJ 72 UPLAND AVE. | 660 08840 R2 / 61 | 135,000 165,000 300,000 | | 300,000 | | | 1 | 0.00 19,113.00 9,775.50 |
| 3 | 179 55 | 60X150 1.5S-F-F1AG .2066 AC | 2 | KUSTOWSKI, FREDERICK S. & REGINA 68 UPLAND AVE. METUCHEN, NJ 68 UPLAND AVE. | 08840 R2 / 61 | 94,000 95,200 189,200 | | 189,200 | | | 1 | 0.00 12,053.93 6,162.02 |
| 4 | 179 56 | 60X150 1.5SF1G .2066 AC | 2 | ALTUNYAY, THOMAS & OLMEDO, CARMEN 64 UPLAND AVE METUCHEN, NJ 64 UPLAND AVE. | 597 08840 R2 / 61 | 94,000 69,500 163,500 | | 163,500 | | | 1 | 0.00 10,416.59 5,327.66 |
| 5 | 179 57 | 60X150 2S-F-CL 3422 SF .2066 AC | 2 | DIAZ, DAVID & COLLEEN 58 UPLAND AVE METUCHEN, NJ 58 UPLAND AVE. | 660 08840 R2 / 61 | 100,000 210,000 310,000 | | 310,000 | | | 1 | 0.00 19,750.10 10,101.35 |
| 6 | 180 1 | 77X190 AVG 1.5SF1G .3359 AC | 2 | DE LA GARZA, JAMES & LEE, YIN-CHI 90 WOODBRIDGE AVENUE METUCHEN, NJ 90 WOODBRIDGE AVE. | 660 08840 R2 / 61 | 115,300 86,000 201,300 | | 201,300 | | | 1 | 0.00 12,824.82 6,559.36 |
| 7 | 180 2.01 | 75X201 2S-B-L-1AG 3 .3461 AC | 2 | SPALLONE,EDW. G.&DIANE R. MCKIGNEY- 82 WOODBRIDGE AVE. METUCHEN, NJ 82 WOODBRIDGE AVE. | 660 08840 R2 / 61 | 116,000 106,000 222,000 | | 222,000 | | | 1 | 0.00 14,143.62 7,233.87 |
| 8 | 180 4.04 | 75X146 1SB2G .2514 AC | 2 | KWASNIK, ANGELA M 70 WOODBRIDGE AVE METUCHEN, NJ 70 WOODBRIDGE AVE. | 660 08840 R2 / 61 | 106,300 112,500 218,800 | | 218,800 | | | 1 | 0.00 13,939.75 7,129.60 |
| 9 | 180 4.05 | 75X160 2.5S-F-L-1UG .2755 AC | 2 | MULDOON, JOHN & MARYANN 60 WOODBRIDGE AVE METUCHEN NJ 60 WOODBRIDGE AVE. | 08840 R2 / 61 | 108,100 109,200 217,300 | | 217,300 | | | 1 | 0.00 13,844.18 7,080.72 |
| 10 | 180 6 | 60X150 1SB1G .2066 AC | 2 | MUMNEH, NAYLA & IKRAMUDDIN, REHANA 15 SPEAR ST METUCHEN, NJ 15 SPEAR ST. | 660 08840 R2 / 61 | 105,000 101,000 206,000 | | 206,000 | | | 1 | 0.00 13,124.26 6,712.51 |
| 11 | 180 8 | 50X150 2SF1G .1722 AC | 2 | GROSSMAN, BRETT & BARBARA 25 SPEAR ST. METUCHEN, NJ 25 SPEAR ST. | 660 08840 R2 / | 99,500 61,700 161,200 | | 161,200 | | | 1 | 0.00 10,270.05 5,252.71 |
| 12 | 180 9 | 50X150 2SF2G .1722 AC | 2 | YOUNG,HUGH C. & LORETTE F. 27 SPEAR ST. METUCHEN, NJ 27 SPEAR ST. | 08840 R2 / | 100,000 104,000 204,000 | | 204,000 | V1 2 | | 1 | 250.00 12,746.84 6,522.34 |
| 13 | 180 10 | 50X150 1.5SF1G .1722 AC | 2 | KELLY, DANIEL & PALESTINE, RACHEL 29 SPEAR ST METUCHEN, NJ 29 SPEAR ST. | 672 08840 R2 / | 99,500 110,500 210,000 | | 210,000 | | | 1 | 0.00 13,379.10 6,842.85 |
| 14 | 180 11 | 50X150 1.5S-F-F-1AG .1722 AC | 2 | VACCARI,DAVID & TIEN-NYE H. 33 SPEAR ST. METUCHEN, NJ 33 SPEAR ST. | 08840 R2 / 61 | 100,000 95,000 195,000 | | 195,000 | | | 1 | 0.00 12,423.45 6,354.08 |
| Page Totals | | | | V1 250 | | 1,466,700 1,501,600 | 0 | 2,968,300 | | | | Block: 180 Lot: 11 |

| 1 | 2 | 3 | 4 | 5 | 6 | 7 | 8 | 9 | 10 | 11 | | |
|-------------|---|---|---------------|--|---|-------------------------------|---------------------------|----------------------|------------------------------|-------------------------|--------------|---|
| Line | Block No Lot No. Qualification Account # | Land Dimensions Building Description Additional Lots Acreage | Prop Class | Owner's Name Address City State Property Location | Billing Code Zip Code Zoning/Tax Map Pg | Value | Exemptions Code Amount | Net Taxable Value | Deductions Code No Owners | Special Tax Codes | Num Units | Deduction Amt 2022 Tax 2023 1st |
| | | | | | | Land Improvemnt Total | | | | | | |
| 1 | 180 12 | 50X150 1.5S-F-F-1AG .1722 AC | 2 | DAVIDEIT, DARREN J & TAMAYO, ROSA 37 SPEAR ST METUCHEN, NJ 37 SPEAR ST. | 660 08840 R2 / 61 | 100,000 75,000 175,000 | | 175,000 | | | 1 | 0.00 11,149.25 5,702.38 |
| 2 | 180 17 | 50X150 1.5SF1G .1722 AC | 2 | ANDERSON,GODFREY L JR & VALENTE,G M 32 UPLAND AVE METUCHEN, NJ 32 UPLAND AVE. | 660 08840 R2 / 61 | 100,000 85,000 185,000 | | 185,000 | | | 1 | 0.00 11,786.35 6,028.23 |
| 3 | 180 18 | 50X150 1.5S-CB-F-1AG .1722 AC | 2 | BISONNI, NICHOLAS V. 28 UPLAND AVE. METUCHEN NJ 28 UPLAND AVE. | 08840 R2 / 61 | 100,000 70,000 170,000 | | 170,000 | | | 1 | 0.00 10,830.70 5,539.45 |
| 4 | 180 19 | 50X150 1.5S-CB-F .1722 AC | 2 | MCNULTY, KATHLEEN M 24 UPLAND AVE METUCHEN, NJ 24 UPLAND AVE. | 660 08840 R2 / 61 | 99,500 130,500 230,000 | | 230,000 | | | 1 | 0.00 14,653.30 7,494.55 |
| 5 | 180 20 | 50X150 2SF1G .1722 AC | 2 | INCONTRERA, M A & DIFLORIO, D M 22 UPLAND AVE METUCHEN, NJ 22 UPLAND AVE. | 660 08840 R2 / 61 | 100,000 116,000 216,000 | | 216,000 | | | 1 | 0.00 13,761.36 7,038.36 |
| 6 | 180 21 | 50X150 1SF .1722 AC | 2 | PUCHALSKI, GREGORY & CAROL 18 UPLAND AVE. METUCHEN, N.J. 18 UPLAND AVE. | 08840 R2 / 61 | 99,500 73,900 173,400 | | 173,400 | | | 1 | 0.00 11,047.31 5,650.24 |
| 7 | 180 22 | 50X100 1.5S-1AG 1424SF .1148 AC | 2 | MCCORMICK, BRIAN 43 SPEAR ST METUCHEN, NJ 43 SPEAR ST. | 660 08840 R2 / 61 | 85,000 135,000 220,000 | | 220,000 | V1 1 | | 1 | 250.00 13,766.20 7,043.70 |
| 8 | 180 23 | 50X100 1.5S-F-F-1AG .1148 AC | 2 | CHINCHAR, WAYNE & NICOLE 51 NEW YORK AVE METUCHEN, NJ 51 NEW YORK AVE. | 660 08840 R2 / 61 | 85,000 70,000 155,000 | | 155,000 | | | 1 | 0.00 9,875.05 5,050.68 |
| 9 | 180 24 | 50X100 1.5SF1G .1148 AC | 2 | MIDDLER, TODD G & MARIA CHRISTINA 47 NEW YORK AVE METUCHEN, NJ 47 NEW YORK AVE. | 660 08840 R2 / 61 | 90,000 100,000 190,000 | | 190,000 | | | 1 | 0.00 12,104.90 6,191.15 |
| 10 | 180 25 | 50X100 1.5SF1G .1148 AC | 2 | DARO, DEBRA M 43 NEW YORK AVE METUCHEN, NJ 43 NEW YORK AVE. | 08840 R2 / 61 | 85,000 75,700 160,700 | | 160,700 | | | 1 | 0.00 10,238.20 5,236.41 |
| 11 | 180 26 | 50X100 1.5SF1G .1148 AC | 2 | MCNULTY, ROBERT L. & JOAN R. 39 NEW YORK AVE. METUCHEN, NJ 39 NEW YORK AVE. | 08840 R2 / 61 | 85,000 89,000 174,000 | | 174,000 | | | 1 | 0.00 11,085.54 5,669.79 |
| 12 | 180 27 | 50X100 1.5SF1G .1148 AC | 2 | BAGINSKI, THOMAS A. & DONNA M 40 UPLAND AVE METUCHEN, NJ 40 UPLAND AVE. | 672 08840 R2 / 61 | 85,000 92,000 177,000 | | 177,000 | | | 1 | 0.00 11,276.67 5,767.55 |
| 13 | 181 1.03 | 76X106 1S-F-R-2AG .1849 AC | 2 | SISKO,RICHARD D. & REBECCA R. 10 SPEAR ST. METUCHEN, NJ 10 SPEAR ST. | 08840 R2 / 63 | 98,000 95,000 193,000 | | 193,000 | | | 1 | 0.00 12,296.03 6,288.91 |
| 14 | 181 1.04 | 77X105 1SB1G .1856 AC | 2 | LUCIANO, NANCY & RONALD 18 SPEAR STREET METUCHEN, NJ 18 SPEAR ST. | 08840 R2 / 63 | 100,000 104,000 204,000 | | 204,000 | | | 1 | 0.00 12,996.84 6,647.34 |
| Page Totals | | | | V1 250 | | 1,312,000 1,311,100 | 0 | 2,623,100 | | | | Block: 181 Lot: 1.04 |

| 1 | 2 | 3 | 4 | 5 | 6 | 7 | 8 | 9 | 10 | 11 | | |
|-------------|---|---|---------------|---|---|------------------------------|---------------------------|----------------------|------------------------------|-------------------------|--------------|---|
| Line | Block No Lot No. Qualification Account # | Land Dimensions Building Description Additional Lots Acreage | Prop Class | Owner's Name Address City State Property Location | Billing Code Zip Code Zoning/Tax Map Pg | Value | Exemptions Code Amount | Net Taxable Value | Deductions Code No Owners | Special Tax Codes | Num Units | Deduction Amt 2022 Tax 2023 1st |
| | | | | | | Land Improvemnt Total | | | | | | |
| 1 | 181 1.05 | 66X105 2S-F-S-1UG .1591 AC | 2 | LIPARI, PHILLIP & BERNTEIN, LAUREN 22 SPEAR ST METUCHEN, NJ 22 SPEAR ST. | 08840 R2 / 63 | 95,000 120,000 215,000 | | 215,000 | | | 1 | 0.00 13,697.65 7,005.78 |
| 2 | 181 1.07 1944SQFT | 66X105 2S-F-S-1AG .1591 AC | 2 | RICHARDS, ROBERT THOMSON & WENDI J 26 SPEAR ST METUCHEN, NJ 26 SPEAR ST. | 08840 R2 / 63 | 93,600 104,900 198,500 | | 198,500 | | | 1 | 0.00 12,646.44 6,468.13 |
| 3 | 181 1.08 | 66X105 2S-F-S-1AG .1591 AC | 2 | POTTER, STEPHEN M & JODI B 30 SPEAR ST METUCHEN, NJ 30 SPEAR ST. | 660 08840 R2 / 63 | 93,600 115,900 209,500 | | 209,500 | | | 1 | 0.00 13,347.25 6,826.57 |
| 4 | 181 3 | 62X88 2.5S-F-O-1AG 4 .1253 AC | 2 | ROZENTSVIT, MICHAEL & SUSANA 35 HAZELWOOD AVE METUCHEN, NJ 35 HAZELWOOD AVE. | 08840 R2 / 63 | 85,600 131,200 216,800 | | 216,800 | | | 1 | 0.00 13,812.33 7,064.43 |
| 5 | 181 8 | 67X99 1.5S-F-F-1AG 9,10.01 .1523 AC | 2 | LUZES, DOMINGOS J & ALDA 16 WOODBRIDGE AVE METUCHEN NJ 16 WOODBRIDGE AVE. | 672 08840 R2 / 63 | 87,600 79,200 166,800 | | 166,800 | | | 1 | 0.00 10,626.83 5,435.18 |
| 6 | 181 10.02 | 71X101 1.5S-F-F-1AG 11,12 .1646 AC | 15F | LASKOWSKI, STANLEY C. & ANN P 10 WOODBRIDGE AVE. METUCHEN, NJ 10 WOODBRIDGE AVE. | 660 08840 R2 / 63 | 90,000 86,000 176,000 | | *Exempt* | | | 1 | 0.00 0.00 0.00 |
| 7 | 181 37 | 63X100 2S-F-S-1AG 38 .1446 AC | 2 | MARQUARD, WILLIAM B & SUSAN W 36 HAZELWOOD AVE METUCHEN NJ 36 HAZELWOOD AVE. | 08840 R2 / M63 | 91,000 82,000 173,000 | | 173,000 | V1 | 1 | 1 | 250.00 10,771.83 5,512.21 |
| 8 | 181 39 | 88X100 1SF .2020 AC | 2 | CARROLL, PATRICK J & KATHLEEN J 99 NEW YORK AVE METUCHEN NJ 99 NEW YORK AVE. | 08840 R2 / 63 | 102,000 60,000 162,000 | | 162,000 | V1 | 2 | 1 | 250.00 10,071.02 5,153.77 |
| 9 | 181 40 | 85X100 1S-F-R-2UG .1951 AC | 2 | MAJOR, CRAIG & ANN 107 NEW YORK AVE METUCHEN NJ 107 NEW YORK AVE. | 672 08840 R2 / 63 | 99,900 96,400 196,300 | | 196,300 | | | 1 | 0.00 12,506.27 6,396.44 |
| 10 | 181 41 | 56X100 1S-F-R .1286 AC | 2 | LOPEZ, JOYCE SOBERAL 115 NEW YORK AVE METUCHEN, NJ 115 NEW YORK AVE. | 660 08840 R2 / 63 | 88,000 92,000 180,000 | | 180,000 | | | 1 | 0.00 11,467.80 5,865.30 |
| 11 | 181 42 | 59X100 2S-F-S-1AG .1354 AC | 2 | BECK, CAROL L 117 NEW YORK AVE METUCHEN, NJ 117 NEW YORK AVE. | 660 08840 R2 / 63 | 90,000 75,000 165,000 | | 165,000 | | | 1 | 0.00 10,512.15 5,376.53 |
| 12 | 181 43 | 50X112 1.5S-F-F-1UG .1286 AC | 2 | VECHNYAK, V & LITVIN-VECHNYAK, T 34 SPEAR ST METUCHEN, NJ 34 SPEAR ST. | 660 08840 R2 / 63 | 90,000 90,000 180,000 | | 180,000 | | | 1 | 0.00 11,467.80 5,865.30 |
| 13 | 181 44 | 50X112 1.5S-F-F .1286 AC | 2 | SORIANO, JOSEPH M & DAVIS, VICKI A 38 SPEAR ST METUCHEN, NJ 38 SPEAR ST. | 660 08840 R2 / 63 | 85,000 80,000 165,000 | | 165,000 | | | 1 | 0.00 10,512.15 5,376.53 |
| 14 | 181 45 1580SQFT | 62X100 1.5S-F-F-1AG .1423 AC | 2 | SLOTWINSKI, WILLIAM & RUPAL 42 SPEAR STREET METUCHEN, NJ 42 SPEAR ST. | 08840 R2 / 63 | 91,000 82,000 173,000 | | 173,000 | | | 1 | 0.00 11,021.83 5,637.21 |
| Page Totals | | | | V2 500 | | 1,192,300 1,208,600 | 0 | 2,400,900 | | | | Block: 181 Lot: 45 |

| 1 | 2 | 3 | 4 | 5 | 6 | 7 | 8 | 9 | 10 | 11 | | |
|-------------|---|---|---------------|--|---|------------------------------|---------------------------|----------------------|------------------------------|-------------------------|--------------|---|
| Line | Block No Lot No. Qualification Account # | Land Dimensions Building Description Additional Lots Acreage | Prop Class | Owner's Name Address City State Property Location | Billing Code Zip Code Zoning/Tax Map Pg | Value | Exemptions Code Amount | Net Taxable Value | Deductions Code No Owners | Special Tax Codes | Num Units | Deduction Amt 2022 Tax 2023 1st |
| | | | | | | Land Improvemnt Total | | | | | | |
| 1 | 181 46 | 50X100 1.5S-F-F-1AG .1148 AC | 2 | HOFFMAN, JONATHAN P. & JUDITH M. 67 NEW YORK AVENUE METUCHEN, NJ 67 NEW YORK AVE. | 660 08840 R2 / 63 | 85,000 158,100 243,100 | | 243,100 | | | 1 | 0.00 15,487.90 7,921.41 |
| 2 | 181 47 | 50X200 1.5S-F-F-3UG 47.01 .2296 AC | 2 | KNOLL, MICHAEL R 71 NEW YORK AVE METUCHEN, NJ 71 NEW YORK AVE. | 660 08840 R2 / 63 | 91,800 114,100 205,900 | | 205,900 | | | 1 | 0.00 13,117.89 6,709.26 |
| 3 | 181 48 | 50X200 1.5S-F-F-1AG 48.01 .2296 AC | 2 | RALPH, ROGER W. & JANICE A. 75 NEW YORK AVE. METUCHEN, NJ 75 NEW YORK AVE. | 08840 R2 / 63 | 92,000 90,000 182,000 | | 182,000 | V1 2 | | 1 | 250.00 11,345.22 5,805.47 |
| 4 | 181 49 | 50X200 1.5S-F-F-1AG 49.01 .2296 AC | 2 | BRINDELL, JANET 79 NEW YORK AVE METUCHEN NJ 79 NEW YORK AVE. | 660 08840 R2 / 63 | 91,800 87,600 179,400 | | 179,400 | | | 1 | 0.00 11,429.57 5,845.75 |
| 5 | 181 50 | 50X200 1.5S-F-F-1UG 50.01 .2296 AC | 2 | ALGIER, CHARLES G & RACHEL L 83 NEW YORK AVE METUCHEN, NJ 83 NEW YORK AVE. | 660 08840 R2 / 63 | 92,000 109,000 201,000 | | 201,000 | | | 1 | 0.00 12,805.71 6,549.59 |
| 6 | 181 51 | 50X200 1.5S-F-F 51.01 .2296 AC | 2 | LECOMPTE, THOMAS P. & CHRISTINE A. 87 NEW YORK AVE. METUCHEN, NJ 87 NEW YORK AVE. | 08840 R2 / 63 | 91,800 93,200 185,000 | | 185,000 | | | 1 | 0.00 11,786.35 6,028.23 |
| 7 | 181 52 | 63X88 2S-F-S .1273 AC | 2 | EDGE, JANE M. 31 HAZELWOOD AVE. METUCHEN, NJ 31 HAZELWOOD AVE. | 660 08840 R2 / 63 | 87,000 75,000 162,000 | | 162,000 | | | 1 | 0.00 10,321.02 5,278.77 |
| 8 | 181 53 | 63X88 2S-F-S-1AG .1273 AC | 2 | PEZZOLO, PETER E. & LINNEA W. 27 HAZELWOOD AVE. METUCHEN, N.J. 27 HAZELWOOD AVE. | 08840 R2 / 63 | 86,000 94,000 180,000 | | 180,000 | | | 1 | 0.00 11,467.80 5,865.30 |
| 9 | 181 54 | 62X100 2S-F-S-1AG .1423 AC | 2 | DE FEO, PATRICIA A 32 HAZELWOOD AVENUE METUCHEN, NJ 32 HAZELWOOD AVE. | 672 08840 R2 / 63 | 90,100 82,600 172,700 | | 172,700 | | | 1 | 0.00 11,002.72 5,627.43 |
| 10 | 181 55 | 63X100 2S-F-S-1AG .1446 AC | 2 | FUENTES, ANDRES & AMY T 28 HAZELWOOD AVE METUCHEN, NJ 28 HAZELWOOD AVE. | 660 08840 R2 / 63 | 91,000 99,000 190,000 | | 190,000 | | | 1 | 0.00 12,104.90 6,191.15 |
| 11 | 181 56 | 50X100 2S-F-S-1AG .1148 AC | 2 | DEUTCHMAN, LINDA H & ANDREW K 35 BEECHWOOD AVE METUCHEN, NJ 37 BEECHWOOD AVE. | 08840 R2 / 63 | 85,000 75,000 160,000 | | 160,000 | | | 1 | 0.00 10,193.60 5,213.60 |
| 12 | 181 57 | 50X100 2S-F-S-1AG .1148 AC | 2 | WEEKS, BRIAN & DIANE 33 BEECHWOOD AVE METUCHEN NJ 33 BEECHWOOD AVE. | 08840 R2 / 63 | 85,000 76,000 161,000 | | 161,000 | | | 1 | 0.00 10,257.31 5,246.19 |
| 13 | 181 58 | 50X100 2S-F-S-1AG .1148 AC | 2 | BIERMAN, GRACE 29 BEECHWOOD AVE METUCHEN, NJ 29 BEECHWOOD AVE. | 672 08840 R2 / 63 | 85,000 81,000 166,000 | | 166,000 | | | 1 | 0.00 10,575.86 5,409.11 |
| 14 | 181 59 | 50X112 AVG 2S-F-S .1286 AC | 2 | VAN LEEUWEN, MICHAEL & ALISON 25 BEECHWOOD AVE METUCHEN, NJ 25 BEECHWOOD AVE. | 660 08840 R2 / 63 | 89,300 165,700 255,000 | | 255,000 | | | 1 | 0.00 16,246.05 8,309.18 |
| Page Totals | | | V1 250 | | | 1,242,800 1,400,300 | 0 | 2,643,100 | | | | Block: 181 Lot: 59 |

| 1 | 2 | 3 | 4 | 5 | 6 | 7 | 8 | 9 | 10 | 11 | | |
|-------------|---|---|---------------|---|---|-------------------------------|---------------------------|----------------------|------------------------------|-------------------------|--------------|---|
| Line | Block No Lot No. Qualification Account # | Land Dimensions Building Description Additional Lots Acreage | Prop Class | Owner's Name Address City State Property Location | Billing Code Zip Code Zoning/Tax Map Pg | Value | Exemptions Code Amount | Net Taxable Value | Deductions Code No Owners | Special Tax Codes | Num Units | Deduction Amt 2022 Tax 2023 1st |
| | | | | | | Land Improvemnt Total | | | | | | |
| 1 | 181 60 | 50X138 2S-F-S-1AG .1584 AC | 2 | BURR, HELEN M. 21 BEECHWOOD AVE. METUCHEN, NJ 21 BEECHWOOD AVE. | 08840 R2 / 63 | 100,000 200,000 300,000 | | 300,000 | | | 1 | 0.00 19,113.00 9,775.50 |
| 2 | 181 61 | 50X138 2S-F-S-1AG .1584 AC | 2 | KIM, KI TAE & SOON YOUNG 17 BEECHWOOD AVENUE METUCHEN, NJ 17 BEECHWOOD AVE. | 08840 R2 / 63 | 97,000 93,000 190,000 | | 190,000 | | | 1 | 0.00 12,104.90 6,191.15 |
| 3 | 181 62 | 50X138 1SF1G .1584 AC | 2 | ZAMORSKI, GERALYN A. 11 BEECHWOOD AVE. METUCHEN, NJ 11 BEECHWOOD AVE. | 08840 R2 / 63 | 96,900 72,600 169,500 | | 169,500 | | | 1 | 0.00 10,798.85 5,523.17 |
| 4 | 181 63 | 50X138 2S-F-S-2UG .1584 AC | 2 | ROWE, JAMES R & ADRIANNE 9 BEECHWOOD AVE METUCHEN, NJ 9 BEECHWOOD AVE. | 660 08840 R2 / 63 | 96,900 84,600 181,500 | | 181,500 | | | 1 | 0.00 11,563.37 5,914.19 |
| 5 | 181 66 | 74X104 1S-F-R .1767 AC | 2 | BAUTISTA, LORINA 2 STONEGATE DR METUCHEN, NJ 2 STONEGATE DR. | 6225 08840 R2 / 63 | 98,000 77,000 175,000 | | 175,000 | | | 1 | 0.00 11,149.25 5,702.38 |
| 6 | 181 67 | 72X104 2S-F-L-2AG .1719 AC | 2 | TAN, TERRI MIAO ZHEN 4 STONEGATE DR METUCHEN, NJ 4 STONEGATE DR. | 660 08840 R2 / 63 | 96,200 145,800 242,000 | | 242,000 | | | 1 | 0.00 15,417.82 7,885.57 |
| 7 | 181 68 | 72 X 104 2S-F-L-2AG .1719 AC | 2 | ROSARIO, MANUEL & YARITZA 6 STONEGATE DR METUCHEN, NJ 6 STONEGATE DR. | 08840 R2 / 63 | 97,000 157,000 254,000 | | 254,000 | | | 1 | 0.00 16,182.34 8,276.59 |
| 8 | 181 69 | 89 X 103 2S-F-L-2AG .2104 AC | 2 | KHAN, ABDULLAH Z & WASEEM, JAVAIRIA 8 STONEGATE DR METUCHEN, NJ 8 STONEGATE DR. | 660 08840 R2 / 63 | 107,000 225,000 332,000 | | 332,000 | | | 1 | 0.00 21,151.72 10,818.22 |
| 9 | 181 70 | 90X104 2S-F-L-2AG .2149 AC | 2 | CHI, WI CHANG & CYNTHIA CHEN 10 STONEGATE DRIVE METUCHEN, N.J. 10 STONEGATE DR. | 08840 R2 / 63 | 105,000 145,000 250,000 | | 250,000 | | | 1 | 0.00 15,927.50 8,146.25 |
| 10 | 181 71 | 98 X 123 2S-F-L-2AG .2767 AC | 2 | ANDRY, STEVEN C 7 STONE GATE DR METUCHEN, NJ 7 STONEGATE DR. | 08840 R2 / 63 | 115,000 165,000 280,000 | | 280,000 | | | 1 | 0.00 17,838.80 9,123.80 |
| 11 | 181 72 | 96 X 93 2S-F-L-2AG .2050 AC | 2 | CALLAS, EVAN J & ANN MARIE 5 STONEGATE DR. METUCHEN, NJ 5 STONEGATE DR. | 1576 08840-0000 R2 / 63 | 102,000 183,000 285,000 | | 285,000 | | | 1 | 0.00 18,157.35 9,286.73 |
| 12 | 181 73 | 73 X 103 2S-F-L-2AG .1726 AC | 2 | DOPART, FRANK J. & KATHLEEN A. 3 STONEGATE DRIVE METUCHEN, N.J. 3 STONEGATE DR. | 08840 R2 / 63 | 95,700 144,800 240,500 | | 240,500 | | | 1 | 0.00 15,322.26 7,836.70 |
| 13 | 181 74 | 67 X 118 2S-F-L-2AG .1815 AC | 2 | SRINIVASAN, T.V. & J.C. P.O. BOX 2020 EDISON, NJ 1 STONEGATE DR. | 08818 R2 / 63 | 100,000 146,000 246,000 | | 246,000 | | | 1 | 0.00 15,672.66 8,015.91 |
| 14 | 181 75 | 65 X 119 1S-F-R-1AG .1776 AC | 2 | YIP, WING H & MOK, SHARON SZE-WING 56 WOODBRIDGE AVE METUCHEN, NJ 56 WOODBRIDGE AVE. | 08840 R2 / 63 | 95,000 150,000 245,000 | | 245,000 | | | 1 | 0.00 15,608.95 7,983.33 |
| Page Totals | | | | | | 1,401,700 1,988,800 | 0 | 3,390,500 | | | | Block: 181 Lot: 75 |

| 1 | 2 | 3 | 4 | 5 | 6 | 7 | 8 | 9 | 10 | 11 | | |
|-------------|---|---|---------------|--|---|-------------------------------|---------------------------|----------------------|------------------------------|-------------------------|--------------|---|
| Line | Block No Lot No. Qualification Account # | Land Dimensions Building Description Additional Lots Acreage | Prop Class | Owner's Name Address City State Property Location | Billing Code Zip Code Zoning/Tax Map Pg | Value | Exemptions Code Amount | Net Taxable Value | Deductions Code No Owners | Special Tax Codes | Num Units | Deduction Amt 2022 Tax 2023 1st |
| | | | | | | Land Improvemnt Total | | | | | | |
| 1 | 181 76 | 100X209 2S-S-L .4798 AC | 2 | ANAND, AMIT & POOJA 40 WOODBRIDGE AVE METUCHEN, NJ 40 WOODBRIDGE AVE. | 660 08840 R2 / 63 | 129,200 180,800 310,000 | | 310,000 | | | 1 | 0.00 19,750.10 10,101.35 |
| 2 | 181 77 | 100X210 2S-F-L-2AG .4821 AC | 2 | KUMAR, KAMAL S & REENA S 36 WOODBRIDGE AVE METUCHEN, NJ 36 WOODBRIDGE AVE. | 660 08840 R2 / 63 | 129,200 173,500 302,700 | | 302,700 | | | 1 | 0.00 19,285.02 9,863.48 |
| 3 | 181 78.01 | 113X100 2S-F-L-2AG .2594 AC | 2 | LEVINGER, LOUIS & SIMON, JACQUELINE 25 HAZELWOOD AVE METUCHEN NJ 25 HAZELWOOD AVE. | 08840 R2 / 63 | 111,800 162,800 274,600 | | 274,600 | | | 1 | 0.00 17,494.77 8,947.85 |
| 4 | 181 78.02 | 87X100 2SF2G .1997 AC | 2 | WALTERS, SCOTT A. & KRISTINE MARIE 26 HAZELWOOD AVE. METUCHEN, NJ 26 HAZELWOOD AVE. | 660 08840 R2 / 63 | 95,700 140,400 236,100 | | 236,100 | | | 1 | 0.00 15,041.93 7,693.32 |
| 5 | 182 1 | 100X163 2.5S-S-A .3742 AC | 4A | HSW PROPERTIES LLC 344 MAIN ST METUCHEN, NJ 344 MAIN ST. | 08840 B3 / 64 | 227,000 391,000 618,000 | | 618,000 | | S01 | 1 | 0.00 40,855.98 20,879.13 |
| 6 | 182 7 | 50X162 2S-F-L-2UG .1860 AC | 2 | HOLMES, STACY M 19 CLINTON PL METUCHEN NJ 19 CLINTON PL. | 08840 R2 / 64 | 102,000 93,000 195,000 | | 195,000 | | | 1 | 0.00 12,423.45 6,354.08 |
| 7 | 182 9 | 50X162 2SM2G .1860 AC | 2 | COGHLAN, THOMAS J & KATHERINE N 21 CLINTON PLACE METUCHEN, NJ 21 CLINTON PL. | 660 08840 R2 / 64 | 101,200 73,900 175,100 | | 175,100 | | | 1 | 0.00 11,155.62 5,705.63 |
| 8 | 182 11 | 50X163 1.5S-S-F-2UG .1871 AC | 2 | PARR, RICHARD S & ALICIA D 25 CLINTON PL METUCHEN NJ 25 CLINTON PL. | 08840 R2 / 0064 | 102,000 110,000 212,000 | | 212,000 | | | 1 | 0.00 13,506.52 6,908.02 |
| 9 | 182 15 | 102X163 2SST&2F1G .3817 AC | 15D | SHREE RAM MANDIR, INC. 10 CARLTON RD. METUCHEN, NJ 10 CARLTON RD. | 08840 R2 / 64 | 200,000 425,000 625,000 | | *Exempt* | | | 1 | 0.00 0.00 0.00 |
| 10 | 182 23 | 50X107 2S-F-L .1228 AC | 2 | CASCIO, JOSEPH 311 WOODBRIDGE AVE. METUCHEN NJ 311 WOODBRIDGE AVE. | 08840 R2 / 0064 | 87,600 112,400 200,000 | | 200,000 | | | 1 | 0.00 12,742.00 6,517.00 |
| 11 | 182 24 | 60X109 2S-S-L-1UG .1501 AC | 2 | TRAUTWEIN, ANNA 8 CARLTON ROAD METUCHEN, NJ 8 CARLTON RD. | 660 08840 R2 / 64 | 92,800 87,200 180,000 | | 180,000 | | | 1 | 0.00 11,467.80 5,865.30 |
| 12 | 182 25 | 52X107 2S-F-L .1277 AC | 2 | CRUM, JEFFREY & JENNIFER LYNN 315 WOODBRIDGE AVE METUCHEN, NJ 315 WOODBRIDGE AVE. | 1977 08840 R2 / 64 | 88,400 90,700 179,100 | | 179,100 | | | 2 | 0.00 11,410.46 5,835.97 |
| 13 | 182 27 C0101 | 850 SQ.FT. 2.5S-F 2100 SF .0195 AC | 2 | LAKE, HILDY 331 WOODBRIDGE AVE, #1A METUCHEN, NJ 331-1A WOODBRIDGE AVE. | 672 08840 R2 / 64 | 85,000 135,000 220,000 | | 220,000 | | | 1 | 0.00 14,016.20 7,168.70 |
| 14 | 182 27 C0102 | 850 SQ.FT. 2.5S-F 2100 SF .0195 AC | 2 | WANG, DANIEL ENG P.O. BOX 406 METUCHEN, NJ 331-2A WOODBRIDGE AVE. | 08840 R2 / 64 | 85,000 135,000 220,000 | | 220,000 | | | 1 | 0.00 14,525.88 7,429.38 |
| Page Totals | | | | | | 1,436,900 1,885,700 | 0 | 3,322,600 | | | | Block: 182 Lot: 27 |

| 1 | 2 | 3 | | 4 | | | 5 | 6 | 7 | 8 | 9 | 10 | 11 |
|-------------|---|---|---------------|--|---|-------------------------------|---|---------------------------|-----------------------|------------------------------|-------------------------|--------------|---|
| Line | Block No Lot No. Qualification Account # | Land Dimensions Building Description Additional Lots Acreage | Prop Class | Owner's Name Address City State Property Location | Billing Code Zip Code Zoning/Tax Map Pg | Value | | Exemptions Code Amount | Net Taxable Value | Deductions Code No Owners | Special Tax Codes | Num Units | Deduction Amt 2022 Tax 2023 1st |
| | | | | | | Land Improvemnt Total | | | | | | | |
| 1 | 182 27 C0103 | 850 SQ.FT. 2.5S-F 2100 SF .0195 AC | 2 | QURAIISHI, SYED & AMNA 1 COLONIAL CT EDISON, NJ 331-3A WOODBRIDGE AVE. | 660 08820 R2 / 64 | 85,000 135,000 220,000 | | 220,000 | | | | 1 | 0.00 14,016.20 7,168.70 |
| 2 | 182 27 C0201 | 850 SQ.FT. 2.5S-F 2100 SF .0195 AC | 2 | HO, KHUE 331-1B WOODBRIDGE AVE. METUCHEN, NJ 331-1B WOODBRIDGE AVE. | 08840 R2 / 64 | 85,000 135,000 220,000 | | 220,000 | | | | 1 | 0.00 14,016.20 7,168.70 |
| 3 | 182 27 C0202 | 850 SQ.FT. 2.5S-F 2100 SF .0195 AC | 2 | MARSHALL, EDWARD TIMOTHY 331 WOODBRIDGE 2B METUCHEN, NJ 331-2B WOODBRIDGE AVE. | 08840 R2 / 64 | 85,000 135,000 220,000 | | 220,000 | | | | 1 | 0.00 14,016.20 7,168.70 |
| 4 | 182 27 C0203 | 850 SQ.FT. 2.5S-F 2100 SF .0195 AC | 2 | SHIMANOWITZ, RONALD L & DIANE 331 WOODBRIDGE AVE, #3B METUCHEN, NJ 331-3B WOODBRIDGE AVE. | 672 08840 R2 / 64 | 85,000 135,000 220,000 | | 220,000 | | | | 1 | 0.00 14,016.20 7,168.70 |
| 5 | 182 33 | 173X178 POST OFFICE 33.02 .7069 AC | 15C | UNITED STATES POSTAL SERVICE 360 MAIN ST. METUCHEN, NJ 360 MAIN ST. | 08840 / | 250,000 200,000 450,000 | | *Exempt* | | | | 1 | 0.00 0.00 0.00 |
| 6 | 183 1 | 48X144 2SF 8.02 .1587 AC | 4A | 220 DENTAL LLC 220 AMBOY AVE METUCHEN, NJ 220 AMBOY AVE. | 08840 R2 / 0064 | 96,000 139,000 235,000 | | 235,000 | | | | 1 | 0.00 14,971.85 7,657.48 |
| 7 | 183 5 | 70X135 2SST2G .2169 AC | 4A | LILA PROPERTIES LLC 216 AMBOY AVE METUCHEN, NJ 216 AMBOY AVE. | 2885 08840 R2 / 64 | 130,000 170,000 300,000 | | 300,000 | | | | 1 | 0.00 19,113.00 9,775.50 |
| 8 | 183 8.01 | 25X94 2SF .0539 AC | 2 | VON DER LINN, MICHAEL E & CHRISTINE M 15 HOME ST METUCHEN, NJ 15 HOME ST. | 2885 08840 R2 / 64 | 63,000 57,000 120,000 | | 120,000 | | | | 1 | 0.00 7,645.20 3,910.20 |
| 9 | 183 10 | 50X118 2SF1G .1354 AC | 2 | DIMEGLIO, JOSEPH & PATRICIA A 19 HOME STREET METUCHEN, NJ 19 HOME ST. | 660 08840 R2 / 64 | 91,000 88,000 179,000 | | 179,000 | | | | 1 | 0.00 11,404.09 5,832.72 |
| 10 | 183 12 | 50X119 2SF1G .1366 AC | 2 | SZAJKO, CAROLEE R. 25 HOME ST. METUCHEN, NJ 25 HOME ST. | 08840 R2 / 64 | 92,000 88,000 180,000 | | 180,000 | | | | 1 | 0.00 11,467.80 5,865.30 |
| 11 | 183 14 | 50X120 2S-F-L 2210 SF .1377 AC | 2 | SANTUS, MARK E & CATHLEEN R 27 HOME STREET METUCHEN, NJ 27 HOME ST. | 2885 08840 R2 / 64 | 91,800 112,700 204,500 | | 204,500 | | | | 1 | 0.00 13,028.70 6,663.64 |
| 12 | 183 16 | 50X119 2S-F-L-1UG .1366 AC | 2 | ZEITZ, CARL & ROQUE, SUSANA 31 HOME ST. METUCHEN NJ 31 HOME ST. | 08840 R2 / 64 | 92,000 83,000 175,000 | | 175,000 | | | | 1 | 0.00 11,149.25 5,702.38 |
| 13 | 183 18 1864SQFT | 70X120 2SF2G .1928 AC | 2 | COCHRAN, HOWARD F. JR. & MARJORIE 39 HOME ST. METUCHEN, N.J. 39 HOME ST. | 08840 R2 / 64 | 102,000 80,000 182,000 | | 182,000 | | | | 1 | 0.00 11,595.22 5,930.47 |
| 14 | 183 20 | 38X120 2SF1G .1047 AC | 2 | JIMENEZ, KAREN M. 43 HOME ST. METUCHEN, N.J. 43 HOME ST. | 08840 R2 / 64 | 81,000 64,000 145,000 | | 145,000 | | | | 1 | 0.00 9,237.95 4,724.83 |
| Page Totals | | | | | | 1,178,800 1,421,700 | 0 | 2,600,500 | Block: 183 Lot: 20 | | | | |

| 1 | 2 | 3 | 4 | 5 | 6 | 7 | 8 | 9 | 10 | 11 | | |
|-------------|---|---|---------------|--|---|-------------------------------|---------------------------|----------------------|------------------------------|-------------------------|--------------|---|
| Line | Block No Lot No. Qualification Account # | Land Dimensions Building Description Additional Lots Acreage | Prop Class | Owner's Name Address City State Property Location | Billing Code Zip Code Zoning/Tax Map Pg | Value | Exemptions Code Amount | Net Taxable Value | Deductions Code No Owners | Special Tax Codes | Num Units | Deduction Amt 2022 Tax 2023 1st |
| | | | | | | Land Improvemnt Total | | | | | | |
| 1 | 183 22 | 42X121 2S-F-L-1UG .1167 AC | 2 | LUNT,DIANA K.& MUNLEY,BARBARA JEAN 49 HOME ST. METUCHEN NJ 49 HOME ST. | 08840 R2 / 64 | 84,500 80,100 164,600 | | 164,600 | | | 1 | 0.00 10,486.67 5,363.50 |
| 2 | 183 24 | 50X121 2SF1G .1389 AC | 2 | BRYAN, TRICIA & RALPH, CHRISTOPHER 51 HOME ST METUCHEN, NJ 51 HOME ST. | 660 08840 R2 / 64 | 92,000 75,000 167,000 | | 167,000 | V1 1 | | 1 | 250.00 10,389.57 5,316.70 |
| 3 | 183 26 | 66X122 2SF2G .1848 AC | 2 | HARKNESS, JOHN & NORWOOD, ROBIN M 55 HOME ST METUCHEN, NJ 55 HOME ST. | 660 08840 R2 / 64 | 100,000 195,000 295,000 | | 295,000 | | | 1 | 0.00 18,794.45 9,612.58 |
| 4 | 183 28 | 50X122 2S-F-L .1400 AC | 2 | MCCORMICK, ROSEMARY & ROBERT J 59 HOME ST METUCHEN, NJ 59 HOME ST. | 660 08840 R2 / 64 | 93,000 89,000 182,000 | | 182,000 | | | 1 | 0.00 11,595.22 5,930.47 |
| 5 | 183 29 | 62.5X122 2SF1G .1750 AC | 2 | KALYANARAMAN,KRIPA & KAMATH,PRASAD 65 HOME ST METUCHEN, NJ 65 HOME ST. | 660 08840 R2 / 64 | 100,000 135,000 235,000 | | 235,000 | | | 1 | 0.00 14,971.85 7,657.48 |
| 6 | 183 30 | 62.5X122 2SM1G .1750 AC | 2 | PAIS, AVITH & ANITHA PRIYA 67 HOME ST METUCHEN, NJ 67 HOME ST. | 660 08840 R2 / 64 | 100,000 120,000 220,000 | | 220,000 | | | 1 | 0.00 14,016.20 7,168.70 |
| 7 | 183 31 2378SQFT | 72X105 2S-F-L-2AG .1736 AC | 2 | JAMES, SAIRA & SEROASH, SHALEEM 71 HOME ST METUCHEN, NJ 71 HOME ST. | 660 08840 R2 / 64 | 97,000 133,000 230,000 | | 230,000 | | | 1 | 0.00 14,653.30 7,494.55 |
| 8 | 183 32 | 52X113 AVG 2S-S-L .1349 AC | 2 | PATEL, RAKESH B. & RAJESHWARI 291 WOODBRIDGE AVE. METUCHEN NJ 291 WOODBRIDGE AVE. | 08840 R2 / 64 | 85,600 115,100 200,700 | | 200,700 | | | 1 | 0.00 12,786.60 6,539.81 |
| 9 | 183 42 | 75X118 2S-F-2G 2376 SF .2032 AC | 2 | MENSCHNER,CHRISTOPHER M & KATHRYN A 299 WOODBRIDGE AVE METUCHEN, NJ 299 WOODBRIDGE AVE. | 660 08840 R2 / 64 | 104,000 121,000 225,000 | | 225,000 | | | 1 | 0.00 14,334.75 7,331.63 |
| 10 | 183 44 | 62X132 2SF2G .1879 AC | 2 | BUDAJ, MARK & SUMAL, SHARONDEEP 11 CARLTON RD METUCHEN, NJ 11 CARLTON RD. | 660 08840 R2 / 64 | 97,000 138,000 235,000 | | 235,000 | | | 1 | 0.00 14,971.85 7,657.48 |
| 11 | 183 46 | 62X137 2S-F-L-2UG .1950 AC | 2 | AU, JAMES & KWAN, KAN YU 15 CARLTON RD METUCHEN, NJ 15 CARLTON RD. | 672 08840 R2 / 64 | 102,000 138,000 240,000 | | 240,000 | | | 1 | 0.00 15,290.40 7,820.40 |
| 12 | 183 50 | 62X136 2SF2G .1936 AC | 2 | KANG, HYONSOK & CHOI, SOOKEUN 19 CARLTON RD METUCHEN, NJ 19 CARLTON RD. | 08840 R2 / 64 | 103,000 162,000 265,000 | | 265,000 | | | 1 | 0.00 16,883.15 8,635.03 |
| 13 | 183 52 | 62X136 2SF2G .1936 AC | 2 | JAMIESON,WILLIAM R II & BAO,JINHUA 21 CARLTON RD METUCHEN, NJ 21 CARLTON RD. | 08840 R2 / 64 | 102,000 143,000 245,000 | | 245,000 | | | 1 | 0.00 15,608.95 7,983.33 |
| 14 | 183 55 | 75X135 2S-F-2UG 57 .2324 AC | 2 | CRAWFORD,MATTHEW & MILLER-CRAWFORD,K 31 CARLTON RD METUCHEN, NJ 31 CARLTON RD. | 660 08840 R2 / 64 | 110,000 90,000 200,000 | | 200,000 | | | 1 | 0.00 12,742.00 6,517.00 |
| Page Totals | | | V1 250 | | | 1,370,100 1,734,200 | 0 | 3,104,300 | | | | Block: 183 Lot: 55 |

| 1 | 2 | 3 | 4 | 5 | 6 | 7 | 8 | 9 | 10 | 11 | | |
|-------------|---|---|---------------|--|---|-------------------------------|---------------------------|----------------------|------------------------------|-------------------------|--------------|---|
| Line | Block No Lot No. Qualification Account # | Land Dimensions Building Description Additional Lots Acreage | Prop Class | Owner's Name Address City State Property Location | Billing Code Zip Code Zoning/Tax Map Pg | Value | Exemptions Code Amount | Net Taxable Value | Deductions Code No Owners | Special Tax Codes | Num Units | Deduction Amt 2022 Tax 2023 1st |
| | | | | | | Land Improvemnt Total | | | | | | |
| 1 | 183 59 | 75X135 2SF1G&1SF .2324 AC | 2 | WEEKS, RICHARD MATTHEW 39 CARLTON RD METUCHEN, NJ 39 CARLTON RD. | 08840 R2 / 64 | 109,000 93,000 202,000 | | 202,000 | | | 1 | 0.00 12,869.42 6,582.17 |
| 2 | 183 61 | 51X135 2S-F-O-1UG .1581 AC | 2 | LAPORTA, DONALD R. JR. & MADONNA 41 CARLTON RD. METUCHEN, NJ 41 CARLTON RD. | 08840 R2 / 64 | 97,000 130,000 227,000 | | 227,000 | | | 1 | 0.00 14,462.17 7,396.80 |
| 3 | 183 62.01 | 51X134 2SF1G 62.02 .1569 AC | 2 | FARLEY, JAMES E & ANNE P 45 CARLTON RD METUCHEN NJ 45 CARLTON RD. | 08840 R2 / 64 | 97,000 81,000 178,000 | | 178,000 | | | 1 | 0.00 11,340.38 5,800.13 |
| 4 | 183 63 | 45X134 2SF1G 64 .1384 AC | 2 | BLACK, ALEXANDER J. & DIANE C. 47 CARLTON RD. METUCHEN, N.J. 47 CARLTON RD. | 660 08840 R2 / 64 | 92,000 58,000 150,000 | | 150,000 | | | 1 | 0.00 9,556.50 4,887.75 |
| 5 | 183 65 | 50X133 2SF1G 66 .1527 AC | 2 | YIN, WILLIAM & HO, DENISE 49 CARLTON RD METUCHEN, NJ 49 CARLTON RD. | 08840 R2 / 64 | 97,000 105,000 202,000 | | 202,000 | | | 1 | 0.00 12,869.42 6,582.17 |
| 6 | 183 67 | 50X133 2SF1G 68 .1527 AC | 2 | DELA CRUZ, JAN&SEBASTIAN,KATHERINE 51 CARLTON ROAD METUCHEN NJ 51 CARLTON RD. | 660 08840 R2 / 64 | 97,000 98,000 195,000 | | 195,000 | | | 1 | 0.00 12,423.45 6,354.08 |
| 7 | 183 69 | 50X132 1.5S-F-F-1UG 70 .1515 AC | 2 | SHAW, SIMON & SONJA 53 CARLTON ROAD METUCHEN, NJ 53 CARLTON RD. | 08840 R2 / 64 | 97,000 99,000 196,000 | | 196,000 | | | 1 | 0.00 12,487.16 6,386.66 |
| 8 | 183 74 | 45X121 1RR 2S-B-L-2UG 75 .1250 AC | 2 | DUBON, KRISTINA M & ISRAEL 222 AMBOY AVE METUCHEN, NJ 222 AMBOY AVE. | 660 08840 R2 / 64 | 78,500 76,300 154,800 | | 154,800 | | | 1 | 0.00 9,862.31 5,044.16 |
| 9 | 183 76 | 25X100 2S-B-W .0574 AC | 2 | DICAPRIO, BERNADINE A 55 CARLTON AVENUE METUCHEN, NJ 55 CARLTON RD. | 08840 R2 / 64 | 65,000 42,000 107,000 | | 107,000 | | | 1 | 0.00 6,816.97 3,486.60 |
| 10 | 183 77 | 16X96 2S-B-W .0353 AC | 2 | DELGADO, WILLIAM & ANGELINA 57 CARLTON RD METUCHEN, NJ 57 CARLTON RD. | 660 08840 R2 / 64 | 55,000 42,000 97,000 | | 97,000 | | | 1 | 0.00 6,179.87 3,160.75 |
| 11 | 183 78 | 16X93 2S-B-W .0342 AC | 2 | LEAL, JANE S 57-A CARLTON RD. METUCHEN, N.J. 57-A CARLTON RD. | 660 08840 R2 / 64 | 55,000 55,000 110,000 | | 110,000 | | | 1 | 0.00 7,008.10 3,584.35 |
| 12 | 183 79 | 16X90 2SCB .0331 AC | 2 | ZARRO, EDWARD 364 CLOVE RD MONTAGUE, NJ 59 CARLTON RD. | 07827 R2 / 64 | 55,000 41,000 96,000 | | 96,000 | | | 1 | 0.00 6,116.16 3,128.16 |
| 13 | 183 80 | 35X85 2S-B-W .0683 AC | 2 | MULLANEY, JANE D 61 CARLTON ROAD METUCHEN, NJ 61 CARLTON RD. | 660 08840 R2 / 64 | 58,000 55,000 113,000 | | 113,000 | | | 1 | 0.00 7,199.23 3,682.11 |
| 14 | 183.01 1 | 88X134 1SCB 6373SF 2,3,4,5 .2707 AC | 4A | SKS METUCHEN REALTY LLC 326 MAIN ST METUCHEN, NJ 326 MAIN ST. | 08840 B3 / 64 | 117,000 298,500 415,500 | | 415,500 | | S01 | 1 | 0.00 27,468.71 14,037.68 |
| Page Totals | | | | | | 1,169,500 1,273,800 | 0 | 2,443,300 | | | | Block: 183.01 Lot: 1 |

| 1 | 2 | 3 | 4 | 5 | 6 | 7 | 8 | 9 | 10 | 11 | | |
|-------------|---|---|---------------|--|---|-------------------------------|---------------------------|----------------------|------------------------------|-------------------------|--------------|---|
| Line | Block No Lot No. Qualification Account # | Land Dimensions Building Description Additional Lots Acreage | Prop Class | Owner's Name Address City State Property Location | Billing Code Zip Code Zoning/Tax Map Pg | Value | Exemptions Code Amount | Net Taxable Value | Deductions Code No Owners | Special Tax Codes | Num Units | Deduction Amt 2022 Tax 2023 1st |
| | | | | | | Land Improvemnt Total | | | | | | |
| 1 | 183.01 6 | 70X90 2S-F-L-1UG .1446 AC | 2 | ELTON, MICHAEL E & ANDREA K 17 BISSETT PL METUCHEN, NJ 17 BISSETT PL. | 660 08840 R2 / 64 | 95,000 70,000 165,000 | | 165,000 | | | 1 | 0.00 10,512.15 5,376.53 |
| 2 | 183.01 9 | 45X92 2SF1G .0950 AC | 2 | STEWART, NANCY 21 BISSETT PL METUCHEN, NJ 21 BISSETT PL. | 08840 R2 / 64 | 79,100 61,600 140,700 | | 140,700 | | | 1 | 0.00 8,964.00 4,584.71 |
| 3 | 183.01 11 | 45X93 2SF1G .0961 AC | 2 | SHAPIRO, KAREN JOAN 25 BISSETT PL METUCHEN, NJ 25 BISSETT PL. | 660 08840 R2 / 64 | 78,300 82,100 160,400 | | 160,400 | | | 1 | 0.00 10,219.08 5,226.63 |
| 4 | 183.01 13 | 45X94 2S-F-L-1UG .0971 AC | 2 | HOSEIN, KAMEEL & MADINA 29 BISSETT PL METUCHEN, NJ 29 BISSETT PL. | 660 08840 R2 / 64 | 79,100 115,900 195,000 | | 195,000 | | | 1 | 0.00 12,423.45 6,354.08 |
| 5 | 183.01 15 | 45X95 2SF1G .0981 AC | 2 | SINGER, LAWRENCE & LEAH JILL 33 BISSETT PL METUCHEN, NJ 33 BISSETT PL. | 660 08840 R2 / 64 | 79,100 166,600 245,700 | | 245,700 | | | 1 | 0.00 15,653.55 8,006.14 |
| 6 | 183.01 16 | 40X97 2SF1G 1744 SF .0891 AC | 2 | GAZZALE, JAMES J. & MADELINE 37 BISSETT PL. METUCHEN, N.J. 37 BISSETT PL. | 2885 08840 R2 / 64 | 75,700 126,000 201,700 | | 201,700 | | | 1 | 0.00 12,850.31 6,572.40 |
| 7 | 183.01 63 | 70X156 2SF2G .2507 AC | 2 | BEGARNEY, M J & ALWAISE-BEGARNEY, K 30 CLINTON PL METUCHEN, NJ 30 CLINTON PL. | 660 08840 R2 / 64 | 110,000 100,900 210,900 | | 210,900 | | | 1 | 0.00 13,436.44 6,856.92 |
| 8 | 183.01 66 | 62X153 2S-ST-CL .2178 AC | 2 | RAO, PRASAD V & MICHELLE L 28 CLINTON PLACE METUCHEN, NJ 28 CLINTON PL. | 660 08840 R2 / 64 | 106,300 208,700 315,000 | | 315,000 | | | 1 | 0.00 20,068.65 10,264.28 |
| 9 | 183.01 68 | 40X152 1.5S-F-F .1396 AC | 2 | HERZBERG, MARK & SHERIDAN, PATRICIA 24 CLINTON PLACE METUCHEN NJ 24 CLINTON PL. | 08840 R2 / 64 | 89,500 67,100 156,600 | | 156,600 | | | 1 | 0.00 9,976.99 5,102.82 |
| 10 | 183.01 72 | 86X64 2SF1G .1264 AC | 2 | BROWN, ALAN G & JANE 20 CLINTON PL METUCHEN NJ 20 CLINTON PL. | 08840 R2 / 64 | 72,000 118,000 190,000 | | 190,000 | | | 1 | 0.00 12,104.90 6,191.15 |
| 11 | 183.01 76 | 82X52 2SM1G .0979 AC | 2 | LEFFAND, MICHAEL & SAVA A 103 FLAGSHIP TERRACE TINTON FALLS, NJ 12 CLINTON PL. | 07753 R2 / 64 | 71,000 63,000 134,000 | | 134,000 | | | 1 | 0.00 8,537.14 4,366.39 |
| 12 | 183.01 80 | 50X77 2.5SF .0884 AC | 2 | ROCCI, ANA & JACQUELINE RITA 59 ELM AVE METUCHEN, NJ 8 CLINTON PL. | 08840 B3 / 64 | 104,000 92,000 196,000 | | 196,000 | | | 1 | 0.00 12,487.16 6,386.66 |
| 13 | 183.01 83 | 95X243 1S-CB-2S-F .5300 AC | 4A | HAY PROPERTIES, LLC. 42 EDGEWOOD RD EDISON, NJ 334-336 MAIN ST. | 08820 B3 / 64 | 240,000 280,000 520,000 | | 520,000 | | S01 | 1 | 0.00 34,377.20 17,568.20 |
| 14 | 183.02 1 | 95X154 2SB 2,3,4,31,32 .3359 AC | 15C | BOROUGH OF METUCHEN 500 MAIN ST METUCHEN, NJ 312-316 MAIN ST. | 08840 B3 / 64 | 300,000 400,000 700,000 | | *Exempt* | | | 1 | 0.00 0.00 0.00 |
| Page Totals | | | | | | 1,279,100 1,551,900 | 0 | 2,831,000 | | | | Block: 183.02 Lot: 1 |

| 1 | 2 | 3 | 4 | 5 | 6 | 7 | 8 | 9 | 10 | 11 | | |
|-------------|---|---|---------------|--|---|---------------------------------|---------------------------|----------------------|------------------------------|-------------------------|--------------|---|
| Line | Block No Lot No. Qualification Account # | Land Dimensions Building Description Additional Lots Acreage | Prop Class | Owner's Name Address City State Property Location | Billing Code Zip Code Zoning/Tax Map Pg | Value | Exemptions Code Amount | Net Taxable Value | Deductions Code No Owners | Special Tax Codes | Num Units | Deduction Amt 2022 Tax 2023 1st |
| | | | | | | Land Improvemnt Total | | | | | | |
| 1 | 183.02 5.01 | 230X95,22X90 15CB 8635 SF 8.01,9-16,17.01 .5016 AC | 4A | ROENTGEN METUCHEN LLC 579A CRANBURY RD EAST BRUNSWICK, NJ 260-264 AMBOY AVE. | 660 08816 B3 / 64 | 401,000 739,000 1,140,000 | | 1,140,000 | | S01 | 1 | 0.00 75,365.40 38,514.90 |
| 2 | 183.02 5.02 | 73X82 15CB 608 SF 6,7,8 .1374 AC | 4A | 304 MAIN STREET LLC 40 WOODBRIDGE AVE STE 203 SEWAREN, NJ 304 MAIN ST. | 07077 B3 / 64 | 126,000 50,000 176,000 | | 176,000 | | S01 | 1 | 0.00 11,635.36 5,946.16 |
| 3 | 183.02 17.02 | 35X95 2S-F-L-1UG 18.01 .0763 AC | 2 | LASTELLA, NINO P & LINDA V 242 AMBOY AVE METUCHEN, NJ 242 AMBOY AVE. | 08840 R2 / 64 | 60,000 70,000 130,000 | | 130,000 | | | 1 | 0.00 8,282.30 4,236.05 |
| 4 | 183.02 18.02 | 77X95 2SF1G 19,20 .1679 AC | 4A | HOWARD QIU LLC 240 AMBOY AVE. METUCHEN, NJ 240 AMBOY AVE. | 08840 R2 / 64 | 139,300 103,900 243,200 | | 243,200 | | S01 | 1 | 0.00 16,077.95 8,216.52 |
| 5 | 183.02 21 | 40X95 2SF1G .0872 AC | 2 | CLARK, WANDA S & JOHN T 38 BISSETT PL METUCHEN, NJ 38 BISSETT PL. | 08840 R2 / 64 | 75,000 85,000 160,000 | | 160,000 | | | 1 | 0.00 10,193.60 5,213.60 |
| 6 | 183.02 22 | 45X95 1.5SF1G .0981 AC | 2 | MANELLA, DORAN 34 BISSETT PL METUCHEN, NJ 34 BISSETT PL. | 08840 R2 / 64 | 80,000 80,000 160,000 | | 160,000 | | | 1 | 0.00 10,193.60 5,213.60 |
| 7 | 183.02 24 | 45X95 2SF1G 1866 SF .0981 AC | 2 | GRIFFIN, MATTHEW CHARLES 30 BISSETT PL METUCHEN, NJ 30 BISSETT PL. | 08840 R2 / 64 | 72,000 65,000 137,000 | | 137,000 | | | 1 | 0.00 8,728.27 4,464.15 |
| 8 | 183.02 26 | 45X95 2S-F-R-1UG .0981 AC | 2 | TORRES, EVELYN 26 BISSETT PL METUCHEN, NJ 26 BISSETT PL. | 660 08840 R2 / 64 | 80,000 200,000 280,000 | | 280,000 | | | 1 | 0.00 17,838.80 9,123.80 |
| 9 | 183.02 28 | 45X95 2SF1G .0981 AC | 2 | ISKOWITZ, DAVID & CARY 22 BISSETT PL METUCHEN, NJ 22 BISSETT PL. | 08840 R2 / 64 | 79,100 65,900 145,000 | | 145,000 | | | 1 | 0.00 9,237.95 4,721.91 |
| 10 | 183.02 30 | 45X95 2S-F-L-1UG .0981 AC | 2 | WALKER, NANCY E. P.O. BOX 146 METUCHEN, NJ 20 BISSETT PL. | 660 08840 R2 / 64 | 77,200 65,200 142,400 | | 142,400 | | | 1 | 0.00 9,072.30 4,640.10 |
| 11 | 184 1 | 48X126 2SF1G .1388 AC | 2 | PATTERSON, MARIE L.P. 279 WOODBRIDGE AVENUE METUCHEN, NJ 279 WOODBRIDGE AVE. | 2885 08840 R2 / M64 | 87,000 113,000 200,000 | | 200,000 | | | 1 | 0.00 12,742.00 6,517.00 |
| 12 | 184 3 | 95X117AVG 2SF&1SF 2280 SF 5 .0000 AC | 2 | REYNOLDS, ALBERT & CYNTHIA 267 WOODBRIDGE AVE METUCHEN, NJ 267 WOODBRIDGE AVE. | 08840 R2 / 64 | 113,000 68,000 181,000 | | 181,000 | | | 1 | 0.00 11,531.51 5,897.89 |
| 13 | 184 7 | 96X104 AVG 2S-F-L-IUG .2292 AC | 2 | JOHNSON, JENNY & MESSINA, THOMAS 263 WOODBRIDGE AVE. METUCHEN, NJ 263 WOODBRIDGE AVE. | 660 08840 R2 / 64 | 102,000 84,000 186,000 | | 186,000 | | | 1 | 0.00 11,850.06 6,060.81 |
| 14 | 184 11 | 100X120 2SFL2FG 13 .2755 AC | 2 | LIPSHUTZ, GARY & HAM, ANTOINETTE 61 BOUNTY ST METUCHEN, NJ 61 BOUNTY ST. | 08840 R2 / 64 | 114,800 156,200 271,000 | | 271,000 | | | 1 | 0.00 17,265.41 8,830.54 |
| Page Totals | | | | | | 1,606,400 1,945,200 | 0 | 3,551,600 | | | | Block: 184 Lot: 11 |

| 1 | 2 | 3 | 4 | 5 | 6 | 7 | 8 | 9 | 10 | 11 | | |
|-------------|---|---|---------------|---|---|-------------------------------|---------------------------|----------------------|------------------------------|-------------------------|--------------|---|
| Line | Block No Lot No. Qualification Account # | Land Dimensions Building Description Additional Lots Acreage | Prop Class | Owner's Name Address City State Property Location | Billing Code Zip Code Zoning/Tax Map Pg | Value | Exemptions Code Amount | Net Taxable Value | Deductions Code No Owners | Special Tax Codes | Num Units | Deduction Amt 2022 Tax 2023 1st |
| | | | | | | Land Improvemnt Total | | | | | | |
| 1 | 184 15 | 50X120 2SF1G .1377 AC | 2 | SCLAFANI, ALFREDO & MARY 57 BOUNTY ST. METUCHEN, N.J. 57 BOUNTY ST. | 08840 R2 / 64 | 91,800 86,700 178,500 | | 178,500 | | | 1 | 0.00 11,372.24 5,816.43 |
| 2 | 184 17 | 50X120 2SF2G .1377 AC | 2 | SMELAS, JAMES A. & ELLEN R. 55 BOUNTY ST. METUCHEN, NJ 55 BOUNTY ST. | 08840 R2 / 64 | 92,000 103,000 195,000 | | 195,000 | | | 1 | 0.00 12,423.45 6,354.08 |
| 3 | 184 19 | 50X120 2SF1G .1377 AC | 2 | CONNELL, KEVIN C 51 BOUNTY ST METUCHEN, NJ 51 BOUNTY ST. | 2885 08840 R2 / 64 | 92,000 68,000 160,000 | | 160,000 | | | 1 | 0.00 10,193.60 5,213.60 |
| 4 | 184 21 | 60X120 2S-L-2G 3282SF .1653 AC | 2 | HARRISON, RONALD E & KATHERINE Y 29 BOUNTY STREET METUCHEN, NJ 29 BOUNTY ST. | 08840 R2 / 64 | 96,400 145,500 241,900 | | 241,900 | | | 1 | 0.00 15,411.45 7,882.32 |
| 5 | 184 23 | 50X120 2S-F-F .1377 AC | 2 | DAVIDEIT, BRIAN & KELLIE 27 BOUNTY ST METUCHEN, NJ 27 BOUNTY ST. | 2885 08840 R2 / 64 | 91,800 108,500 200,300 | | 200,300 | | | 1 | 0.00 12,761.11 6,526.78 |
| 6 | 184 25 | 60X120 2SF2G 2354 SF .1653 AC | 2 | MCGRADE, PATRICK & ORLA M 25 BOUNTY ST METUCHEN, NJ 25 BOUNTY ST. | 660 08840 R2 / 64 | 100,000 140,000 240,000 | | 240,000 | | | 1 | 0.00 15,290.40 7,820.40 |
| 7 | 184 27 | 60X120 2SFL1UG 1859SF .1653 AC | 2 | SOISSON, CHELSEA B 23 BOUNTY ST METUCHEN, NJ 23 BOUNTY ST. | 08840 R2 / 64 | 96,400 117,000 213,400 | | 213,400 | | | 1 | 0.00 13,595.71 6,953.64 |
| 8 | 184 31 | 60X120 2SF1G .1653 AC | 2 | LINSKY, BRUCE A & JUDITH 21 BOUNTY ST METUCHEN, NJ 21 BOUNTY ST. | 660 08840 R2 / 64 | 100,000 101,000 201,000 | | 201,000 | V1 2 | | 1 | 250.00 12,555.71 6,424.59 |
| 9 | 184 33 | 60X120 2SF2G .1653 AC | 2 | BOGER, HARRY, III & KELLY 19 BOUNTY ST METUCHEN, NJ 19 BOUNTY ST. | 08840 R2 / 64 | 97,000 93,000 190,000 | | 190,000 | | | 1 | 0.00 12,104.90 6,191.15 |
| 10 | 184 35 | 60X120 2SF1G .1653 AC | 2 | MATEICKA, ROBERT & MARION 17 BOUNTY ST. METUCHEN, N.J. 17 BOUNTY ST. | 08840 R2 / 64 | 96,400 119,100 215,500 | | 215,500 | | | 1 | 0.00 13,729.51 7,022.08 |
| 11 | 184 37 | 45X120 1S-F-R-2UG .1240 AC | 2 | GUENDIREN, MURAT & LOVERDE, SHARON 15 BOUNTY ST METUCHEN, NJ 15 BOUNTY ST. | 660 08840 R2 / 64 | 88,000 79,000 167,000 | | 167,000 | | | 1 | 0.00 10,639.57 5,441.70 |
| 12 | 184 39.01 | 8319 SQ.FT. 2S-F-CL .1910 AC | 2 | HONG, TAO & JENNIFER-TRUSTEES 190 AMBOY AVE. METUCHEN, NJ 190 AMBOY AVE. | 08840 / | 100,000 200,000 300,000 | | 300,000 | | | 1 | 0.00 19,113.00 9,775.50 |
| 13 | 184 39.02 | 5327 SQ.FT 2S-F-CL 2460 SF .1223 AC | 2 | CHAU, STEVEN & CHEN, HELEN 194 AMBOY AVE METUCHEN, NJ 194 AMBOY AVE. | 660 08840 R-2 / 64 | 100,000 200,000 300,000 | | 300,000 | | | 1 | 0.00 19,113.00 9,775.50 |
| 14 | 184 43 | 60X140 2SF2G .1928 AC | 2 | 202 AMBOY AVENUE LLC 183 MIDDLESEX AVE METUCHEN, NJ 202 AMBOY AVE. | 08840 R2 / 64 | 92,400 117,100 209,500 | | 209,500 | | | 2 | 0.00 13,347.25 6,826.57 |
| Page Totals | | | | V1 250 | | 1,334,200 1,677,900 | 0 | 3,012,100 | | | | Block: 184 Lot: 43 |

| 1 | 2 | 3 | 4 | 5 | 6 | 7 | 8 | 9 | 10 | 11 | | |
|-------------|---|---|---------------|--|---|-------------------------------|---------------------------|----------------------|------------------------------|-------------------------|--------------|---|
| Line | Block No Lot No. Qualification Account # | Land Dimensions Building Description Additional Lots Acreage | Prop Class | Owner's Name Address City State Property Location | Billing Code Zip Code Zoning/Tax Map Pg | Value | Exemptions Code Amount | Net Taxable Value | Deductions Code No Owners | Special Tax Codes | Num Units | Deduction Amt 2022 Tax 2023 1st |
| | | | | | | Land Improvemnt Total | | | | | | |
| 1 | 184 51 | 60X128 2S-F-CL .1763 AC | 2 | VALEROS,ORLANDO R & SERLEE BAUTISTA 206 AMBOY AVE METUCHEN, NJ 206 AMBOY AVE. | 660 08840 R2 / 64 | 117,000 185,000 302,000 | | 302,000 | | | 1 | 0.00 19,240.42 9,840.67 |
| 2 | 184 57 2283SQFT | 60X120 2SF1G .1653 AC | 2 | THOMAS, JAMES E & MARY C 14 HOME ST METUCHEN, NJ 14 HOME ST. | 660 08840 R2 / 64 | 98,000 114,800 212,800 | | 212,800 | | | 1 | 0.00 13,557.49 6,931.32 |
| 3 | 184 59 | 60X120 2SF1G .1653 AC | 2 | HOGAN, RICHARD R & ERIN E 22 HOME ST METUCHEN, NJ 22 HOME ST. | 672 08840 R2 / 64 | 100,000 110,000 210,000 | | 210,000 | | | 1 | 0.00 13,379.10 6,842.85 |
| 4 | 184 61 | 60X120 2SF1G .1653 AC | 2 | HARMIS, KEITH & STACEY R. 26 HOME ST. METUCHEN, NJ 26 HOME ST. | 672 08840 R2 / 64 | 97,000 104,000 201,000 | | 201,000 | | | 1 | 0.00 12,805.71 6,549.59 |
| 5 | 184 63 | 60X120 2S-F-L-1UG .1653 AC | 2 | COSCIA, ROBERT S & MARY D 32 HOME ST. METUCHEN, N.J. 32 HOME ST. | 08840 R2 / 64 | 96,400 121,300 217,700 | | 217,700 | | | 1 | 0.00 13,869.67 7,093.76 |
| 6 | 184 67 | 60X120 2SF1G 2724SF .1653 AC | 2 | STRATHMAN, JEFFREY & CYNTHIA 36 HOME ST METUCHEN, NJ 36 HOME ST. | 660 08840 R2 / 64 | 97,000 153,000 250,000 | | 250,000 | | | 1 | 0.00 15,927.50 8,146.25 |
| 7 | 184 69 | 60X120 2SST2G .1653 AC | 2 | KILLEAN, THOMAS M & ALICIA S 40 HOME STREET METUCHEN, NJ 40 HOME ST. | 660 08540 R2 / 64 | 97,000 100,000 197,000 | | 197,000 | | | 1 | 0.00 12,550.87 6,419.25 |
| 8 | 184 71 2698 SF | 50X120 3S-F-3G 3080 SF .1377 AC | 2 | O'CONNOR, MICHAEL E & EILEEN F 44 HOME ST METUCHEN, NJ 44 HOME ST. | 660 08840 R2 / 64 | 95,000 130,000 225,000 | | 225,000 | | | 3 | 0.00 14,334.75 7,331.63 |
| 9 | 184 73 | 50X120 2SF1G .1377 AC | 2 | SPECTOR, ADAM & NICOLE 48 HOME ST METUCHEN, NJ 48 HOME ST. | 660 08840 R2 / 64 | 92,000 133,000 225,000 | | 225,000 | | | 1 | 0.00 14,334.75 7,331.63 |
| 10 | 184 75 | 50X120 2SF2G .1377 AC | 2 | LEE, DAVID & FU, SARA 52 HOME ST METUCHEN, NJ 52 HOME ST. | 08840 R2 / 64 | 92,000 208,000 300,000 | | 300,000 | | | 1 | 0.00 19,113.00 9,775.50 |
| 11 | 184 77 | 50X120 2SF2G .1377 AC | 2 | RUSSELL, NIGEL 56 HOME ST METUCHEN, NJ 56 HOME ST. | 08840 R2 / 64 | 92,000 142,000 234,000 | | 234,000 | | | 1 | 0.00 14,908.14 7,624.89 |
| 12 | 184 79 | 100X120 2SF1G 81 .2755 AC | 15F | KENT, AARON & BETH 64 HOME ST METUCHEN, NJ 64 HOME ST. | 660 08840 R2 / 64 | 115,000 105,000 220,000 | | *Exempt* | | | 1 | 0.00 14,016.20 7,008.10 |
| 13 | 185 12 | 60X106 1.5S-F-F .1460 AC | 2 | MULCAHY, RYAN & I & SILVERMAN, S 81 VOORHEES PL METUCHEN, NJ 61 VOORHEES PL. | 660 08840 R2 / 65 | 91,000 98,300 189,300 | | 189,300 | | | 1 | 0.00 11,722.64 5,995.64 |
| 14 | 185 14 | 71X100 1.5S-F-F-2AG .1630 AC | 2 | YAROS, GERALD & MARLENE 67 VOORHEES PLACE METUCHEN, NJ 67 VOORHEES PL. | 08840 R2 / 65 | 85,000 110,900 195,900 | | 195,900 | | | 1 | 0.00 12,480.79 6,383.41 |
| Page Totals | | | | | | 1,249,400 1,710,300 | 0 | 2,959,700 | | | | Block: 185 Lot: 14 |

| 1 | 2 | 3 | 4 | 5 | 6 | 7 | 8 | 9 | 10 | 11 | | |
|-------------|---|---|---------------|---|---|-------------------------------|---------------------------|----------------------|------------------------------|-------------------------|--------------|---|
| Line | Block No Lot No. Qualification Account # | Land Dimensions Building Description Additional Lots Acreage | Prop Class | Owner's Name Address City State Property Location | Billing Code Zip Code Zoning/Tax Map Pg | Value | Exemptions Code Amount | Net Taxable Value | Deductions Code No Owners | Special Tax Codes | Num Units | Deduction Amt 2022 Tax 2023 1st |
| | | | | | | Land Improvemnt Total | | | | | | |
| 1 | 185 15 | 50X200 2S-S-L-4UG .2296 AC | 2 | FIGUEROA, DAVID & PATRICIA ANN 132 WAGNER ST. EDISON, NJ 207 WOODBRIDGE AVE. | 672 08837 R2 / 65 | 108,000 132,000 240,000 | | 240,000 | | | 3 | 0.00 15,290.40 7,820.40 |
| 2 | 185 16 | 103X122 2SF .2885 AC | 2 | MASTRAPASQUA, CLAUDIA 203 WOODBRIDGE AVE METUCHEN, NJ 203 WOODBRIDGE AVE. | 08840 R2 / 65 | 112,000 125,000 237,000 | | 237,000 | | | 3 | 0.00 15,099.27 7,722.65 |
| 3 | 185 17.02 | 59X201 AVG. 2SF2G 2798SF .2722 AC | 2 | CANTOR, JOEL C. & KOBLIN, BERYL A. 219 WOODBRIDGE AVE. METUCHEN, NJ 219 WOODBRIDGE AVE. | 08840 R2 / 65 | 107,000 233,000 340,000 | | 340,000 | | | 1 | 0.00 21,661.40 11,078.90 |
| 4 | 185 20.02 | 59X205 AVG. 2SF2G 3680 SF .2777 AC | 2 | ANDERSON, RANDALL ERIC & MARGARET 215 WOODBRIDGE AVE. METUCHEN, NJ 215 WOODBRIDGE AVE. | 08840 R2 / 65 | 107,200 201,700 308,900 | | 308,900 | | | 1 | 0.00 19,680.02 10,065.51 |
| 5 | 185 22.01 | 42X208 2S-F-L-1UG .2006 AC | 2 | HUNTER, JUDITH J 223 WOODBRIDGE AVE METUCHEN, NJ 223 WOODBRIDGE AVE. | 08840 R2 / 65 | 95,000 86,000 181,000 | | 181,000 | | | 1 | 0.00 11,531.51 5,897.89 |
| 6 | 185 24.01 | 84X211 2S-S-L-2AG 26.01 .4069 AC | 2 | EMANUELE, THOMAS & DASILVA, KATHLEEN 227 WOODBRIDGE AVE METUCHEN, NJ 227 WOODBRIDGE AVE. | 672 08840 R2 / 65 | 120,900 83,900 204,800 | | 204,800 | | | 1 | 0.00 13,047.81 6,673.41 |
| 7 | 185 28.01 | 50X214 2S-S-L .2456 AC | 2 | FORD, BRIAN & TIMMINS, PAMELA 239 WOODBRIDGE AVE. METUCHEN, NJ 239 WOODBRIDGE AVE. | 2885 08840 R2 / 65 | 110,000 105,000 215,000 | | 215,000 | | | 1 | 0.00 13,697.65 7,005.78 |
| 8 | 185 30.01 | 53X165 2S-F-L-1UG .2008 AC | 2 | DUFFELL, ROBERT W. & JEAN BRAY 243 WOODBRIDGE AVE. METUCHEN, NJ 243 WOODBRIDGE AVE. | 08840 R2 / 65 | 98,400 79,300 177,700 | | 177,700 | V1 2 | | 1 | 250.00 11,071.27 5,665.36 |
| 9 | 185 33 | 53X172 2S-F-L-1UG .2093 AC | 2 | MCGRATH, GEORGE 251 WOODBRIDGE AVE METUCHEN, NJ 251 WOODBRIDGE AVE. | 08840 R2 / 65 | 99,200 94,100 193,300 | | 193,300 | | | 1 | 0.00 12,315.14 6,298.68 |
| 10 | 185 36 | 75X107 1.5S-F-F-1AG .1842 AC | 2 | CIAMBOTTI, BRADFORD A & DESAREY 55 VOORHEES PL METUCHEN, NJ 55 VOORHEES PL. | 660 08840 R2 / 65 | 99,000 116,000 215,000 | | 215,000 | | | 1 | 0.00 13,697.65 7,005.78 |
| 11 | 185 37 | 94X108 1.5S-B-F-1UG 38 .2331 AC | 2 | DANIELE, MARK A & BETTE C 49 VOORHEES PL METUCHEN, NJ 49 VOORHEES PL. | 660 08840 R2 / 65 | 110,000 90,000 200,000 | | 200,000 | | | 1 | 0.00 12,742.00 6,517.00 |
| 12 | 185 39 | 113X104 2S-F-L-1AG 40,41,42,43,43.01 .2698 AC | 2 | YACHIMOVICZ, THEODORE P & JESSICA R 45 VOORHEES PL METUCHEN, NJ 45 VOORHEES PL. | 660 08840 R2 / 65 | 114,000 113,600 227,600 | | 227,600 | | | 1 | 0.00 14,500.40 7,416.35 |
| 13 | 185 43.02 | 113X97 2S-B-F-1AG 44,45,46,47 .2516 AC | 2 | STEINGART, NANCY 15 VOORHEES PLACE METUCHEN, NJ 15 VOORHEES PL. | 08840 R2 / 65 | 110,700 132,600 243,300 | | 243,300 | | | 1 | 0.00 15,500.64 7,927.93 |
| 14 | 185 48 | 75X91 1.5S-F-F-1AG 49,50 .1567 AC | 2 | FORTCHER, LEROY J & HART, LAURIE A 25 VOORHEES PL METUCHEN NJ 25 VOORHEES PL. | 08840-0000 R2 / 65 | 91,800 98,100 189,900 | | 189,900 | | | 1 | 0.00 12,098.53 6,187.90 |
| Page Totals | | | V1 250 | | | 1,483,200 1,690,300 | 0 | 3,173,500 | | | | Block: 185 Lot: 48 |

| 1 | 2 | 3 | 4 | 5 | 6 | 7 | 8 | 9 | 10 | 11 | | |
|-------------|---|---|---------------|---|---|-------------------------------------|---------------------------|----------------------|------------------------------|-------------------------|--------------|---|
| Line | Block No Lot No. Qualification Account # | Land Dimensions Building Description Additional Lots Acreage | Prop Class | Owner's Name Address City State Property Location | Billing Code Zip Code Zoning/Tax Map Pg | Value | Exemptions Code Amount | Net Taxable Value | Deductions Code No Owners | Special Tax Codes | Num Units | Deduction Amt 2022 Tax 2023 1st |
| | | | | | | Land Improvemnt Total | | | | | | |
| 1 | 185 51 | 50X87 1.5S-F-F-1UG 52 .0999 AC | 2 | JAROSZ, MICHAEL & RANIERI, DANIEL T 21 VOORHEES PLACE METUCHEN, NJ 21 VOORHEES PL. | 660 08840 R2 / 65 | 80,800 66,900 147,700 | | 147,700 | | | 1 | 0.00 9,409.97 4,812.81 |
| 2 | 185 53 | 85X83 AVG 1.5S-F-F-1UG 54,55,56.01 .1620 AC | 2 | DRAPER, M & CUBBAGE-DRAPER, L 11 VOORHEES PL METUCHEN, NJ 11 VOORHEES PL. | 660 08840 R2 / 65 | 93,000 100,000 193,000 | | 193,000 | | | 1 | 0.00 12,296.03 6,288.91 |
| 3 | 185 56.02 | 76X104 1.5S-F-F-2AG 57,58,59 .1815 AC | 2 | PATIKOWSKI, SUSAN E 150 AMBOY AVE METUCHEN, NJ 150 AMBOY AVE. | 660 08840 R2 / 65 | 88,200 97,500 185,700 | | 185,700 | | | 1 | 0.00 11,830.95 6,051.04 |
| 4 | 185 60 | 50X134 AVG 2S-B-L-1UG .1538 AC | 2 | MCPHERSON, PETER & KRITHIKA 158 AMBOY AVE METUCHEN, NJ 158 AMBOY AVE. | 660 08840 R2 / 65 | 100,000 120,000 220,000 | | 220,000 | | | 1 | 0.00 14,016.20 7,168.70 |
| 5 | 185 61.01 | 51X115 2S-F-CL .1346 AC | 2 | DALAL, MUKESH & LEENAM 164 AMBOY AVE METUCHEN, NJ 164 AMBOY AVE. | 660 08840 R2 / 65 | 100,000 239,700 339,700 | | 339,700 | | | 1 | 0.00 21,642.29 11,069.13 |
| 6 | 185 61.02 | 69X107 AVG 2S-F-L-1UG 63 .1695 AC | 2 | CARR, NICHOLAS & MEGHAN RYAN 10 SIMPSON PL METUCHEN, NJ 10 SIMPSON PL. | 660 08840 R2 / 65 | 94,000 122,000 216,000 | | 216,000 | | | 1 | 0.00 13,761.36 7,038.36 |
| 7 | 185 65 | 60X110 2S-F-L-1UG .1515 AC | 2 | HRONICH, MICHAEL & MARY BETH 12 SIMPSON PL. METUCHEN, NJ 12 SIMPSON PL. | 08840 R2 / | 93,000 82,000 175,000 | | 175,000 | | | 1 | 0.00 11,149.25 5,702.38 |
| 8 | 185 67 | 60X114 2S-F-L-1UG .1570 AC | 2 | LEWIS, MARY K 14 SIMPSON PL METUCHEN, NJ 14 SIMPSON PL. | 2885 08840 R2 / 65 | 94,600 94,700 189,300 | | 189,300 | | | 1 | 0.00 12,060.30 6,168.34 |
| 9 | 185 69 | 2.94AC SCHOOL 70 2.9400 AC | 15A | METUCHEN BOARD OF EDUCATION 16 SIMPSON PLACE METUCHEN, NJ 16 SIMPSON PL. | 08840 R2 / 65 | 1,000,000 1,700,000 2,700,000 | | *Exempt* | | | 1 | 0.00 0.00 0.00 |
| 10 | 185 85.01 | 60X110 2S-F-L-1AG 85.02 .1515 AC | 2 | SIMONSON, ARTHUR F & KATHLEEN 36 BOUNTY ST. METUCHEN, N.J. 36 BOUNTY ST. | 08840 R2 / 65 | 92,800 145,600 238,400 | | 238,400 | | | 1 | 0.00 15,188.46 7,768.26 |
| 11 | 185 87 | 50X110 2S-F-L .1263 AC | 2 | DOLZHANSKAYA, NATALIA 38 BOUNTY STREET METUCHEN, NJ 38 BOUNTY ST. | 660 08840 R2 / 65 | 88,400 137,300 225,700 | | 225,700 | | | 1 | 0.00 14,379.35 7,354.44 |
| 12 | 185 89 | 50X110 2S-F-L .1263 AC | 2 | MULLEN, PATRICK & ANN MARIE 40 BOUNTY ST METUCHEN, NJ 40 BOUNTY ST. | 08840 R2 / 65 | 88,400 76,100 164,500 | | 164,500 | V1 1 | | 1 | 250.00 10,230.30 5,235.24 |
| 13 | 185 91 | 72X110 2S-F-F-1AG 91.01 .1818 AC | 2 | ZICCARDI, EVAN & FITZPATRICK, EHRIN 46 BOUNTY ST METUCHEN, NJ 46 BOUNTY ST. | 660 08840 R2 / 65 | 81,000 102,000 183,000 | | 183,000 | | | 1 | 0.00 11,658.93 5,963.06 |
| 14 | 185.01 1 | 56X117 2SB2G .1504 AC | 2 | OROZCO, RICARDO & CHRISTINA 178 AMBOY AVE METUCHEN, NJ 178 AMBOY AVE. | 08840 R2 / 65 | 85,000 115,000 200,000 | | 200,000 | | | 1 | 0.00 12,742.00 6,517.00 |
| Page Totals | | | | V1 250 | | 1,179,200 1,498,800 | 0 | 2,678,000 | | | | Block: 185.01 Lot: 1 |

| 1 | 2 | 3 | 4 | 5 | 6 | 7 | 8 | 9 | 10 | 11 | | |
|-------------|---|---|---------------|--|---|------------------------------|---------------------------|----------------------|------------------------------|-------------------------|--------------|---|
| Line | Block No Lot No. Qualification Account # | Land Dimensions Building Description Additional Lots Acreage | Prop Class | Owner's Name Address City State Property Location | Billing Code Zip Code Zoning/Tax Map Pg | Value | Exemptions Code Amount | Net Taxable Value | Deductions Code No Owners | Special Tax Codes | Num Units | Deduction Amt 2022 Tax 2023 1st |
| | | | | | | Land Improvemnt Total | | | | | | |
| 1 | 185.01 3 | 66X110 2SB2G 33.01 .1667 AC | 2 | P & A BALISTRERI FAMILY TRUST 180 AMBOY AVE METUCHEN, NJ 180 AMBOY AVE. | 08840 R2 / 65 | 85,000 136,300 221,300 | | 221,300 | | | 1 | 0.00 15,608.95 7,983.33 |
| 2 | 185.01 5 | 56X140 2SF1G .1800 AC | 2 | WICKLUND, BONNIE K-TRUSTEE 8101 CONNECTICUT AVE.C504 CHEVY CHASE, MD 182 AMBOY AVE. | 20815 R2 / 65 | 90,000 80,000 170,000 | | 170,000 | | | 1 | 0.00 10,830.70 5,539.45 |
| 3 | 185.01 7 | 56X129 2SF2G .1658 AC | 2 | POLLAK, REBECCA & GROUSS, TREVOR 186 AMBOY AVE METUCHEN, NJ 186 AMBOY AVE. | 660 08840 R2 / 65 | 90,000 160,000 250,000 | | 250,000 | | | 1 | 0.00 15,927.50 8,146.25 |
| 4 | 185.01 9 | 60X110 2SF1G .1515 AC | 2 | TAEGAR, SYDNEY & VARGAS, MARIA A 12 BOUNTY ST METUCHEN, NJ 12 BOUNTY ST. | 660 08840 R2 / 65 | 90,000 80,000 170,000 | | 170,000 | | | 1 | 0.00 10,830.70 5,539.45 |
| 5 | 185.01 11 | 60X110 2S-F-L-2UG .1515 AC | 2 | LI, NELSON I. & NANCY Y. RAO 16 BOUNTY ST. METUCHEN, NJ 16 BOUNTY ST. | 08840 R2 / 65 | 93,000 141,000 234,000 | | 234,000 | | | 1 | 0.00 14,908.14 7,624.89 |
| 6 | 185.01 13 | 60X110 2SF1G .1515 AC | 2 | DONOHUE,SHEILA & SCHAPER,TODD 20 BOUNTY ST. METUCHEN, NJ 20 BOUNTY ST. | 08840 R2 / 65 | 92,800 97,900 190,700 | | 190,700 | | | 1 | 0.00 12,149.50 6,213.96 |
| 7 | 185.01 15 | 60X110 2SF1G .1515 AC | 2 | JOYCE, EDWARD M. & PATRICIA V. 24 BOUNTY ST. METUCHEN, N.J. 24 BOUNTY ST. | 08840 R2 / 65 | 92,800 92,600 185,400 | | 185,400 | | | 1 | 0.00 11,811.83 6,041.26 |
| 8 | 185.01 17 | 60X110 2S-B-L-2UG .1515 AC | 2 | PARK, ANNA & ILAC, DARWIN 28 BOUNTY ST METUCHEN, NJ 28 BOUNTY ST. | 660 08840 R2 / 65 | 93,000 99,000 192,000 | | 192,000 | | | 1 | 0.00 12,232.32 6,256.32 |
| 9 | 185.01 19 | 60X110 1.5S-F-F-2UG .1515 AC | 2 | SHARP, JOHN 30 BOUNTY ST. METUCHEN, NJ 30 BOUNTY ST. | 08840 R2 / 65 | 93,000 79,000 172,000 | | 172,000 | V1 1 | | 1 | 250.00 10,708.12 5,479.62 |
| 10 | 185.01 29 | 50X110 2SF2G .1263 AC | 2 | BENNETT,STEPHAN & CHU-BENNETT,F 11 SIMPSON PL METUCHEN, NJ 11 SIMPSON PL. | 660 08840 R2 / 65 | 89,000 101,000 190,000 | | 190,000 | | | 1 | 0.00 11,854.90 6,066.15 |
| 11 | 185.01 31 | 55X110 2SF1G .1389 AC | 2 | ANGUS,EDWIN W.JR.& PAMELA J. 9 SIMPSON PL. METUCHEN, N.J. 9 SIMPSON PL. | 08840 R2 / 65 | 90,000 108,000 198,000 | | 198,000 | | | 1 | 0.00 12,614.58 6,451.83 |
| 12 | 185.01 33 | 50X110 1.5SST1G .1263 AC | 2 | SIMONELLI, LAVERNE M 7 SIMPSON PL METUCHEN, NJ 7 SIMPSON PL. | 08840 R2 / 65 | 88,400 98,100 186,500 | | 186,500 | | | 1 | 0.00 11,881.92 6,077.11 |
| 13 | 186 3 | 75X100 2S-F-T-2UG 1,2 .1722 AC | 2 | HEYDEN, DANIEL V & DOROTHY J 197 WOODBRIDGE AVE METUCHEN, NJ 197 WOODBRIDGE AVE. | 08840 R2 / 65 | 89,700 49,300 139,000 | | 139,000 | | | 2 | 0.00 8,855.69 4,529.32 |
| 14 | 186 4 | 25X99 2S-F-T-1UG .0568 AC | 2 | DZIOMBAK, ELEANORE V 195 WOODBRIDGE AVE METUCHEN, NJ 195 WOODBRIDGE AVE. | 08840 R2 / 65 | 60,600 46,400 107,000 | | 107,000 | | | 1 | 0.00 6,816.97 3,486.60 |
| Page Totals | | | | V1 250 | | 1,237,300 1,368,600 | 0 | 2,605,900 | | | | Block: 186 Lot: 4 |

| 1 | 2 | 3 | 4 | 5 | 6 | 7 | 8 | 9 | 10 | 11 | | |
|-------------|---|---|---------------|---|---|-------------------------------|---------------------------|----------------------|------------------------------|-------------------------|--------------|---|
| Line | Block No Lot No. Qualification Account # | Land Dimensions Building Description Additional Lots Acreage | Prop Class | Owner's Name Address City State Property Location | Billing Code Zip Code Zoning/Tax Map Pg | Value | Exemptions Code Amount | Net Taxable Value | Deductions Code No Owners | Special Tax Codes | Num Units | Deduction Amt 2022 Tax 2023 1st |
| | | | | | | Land Improvemnt Total | | | | | | |
| 1 | 186 5 | 25X99 2S-F-T .0568 AC | 2 | OGG, GEORGE S JR & SALLY S 189 WOODBRIDGE AVE METUCHEN NJ 189 WOODBRIDGE AVE. | 660 08840 R2 / 65 | 60,600 38,700 99,300 | | 99,300 | V1 1 | | 1 | 250.00 6,076.40 3,110.69 |
| 2 | 186 6 | 25X99 2S-F-T .0568 AC | 2 | AMBRE,PUNIT S&MITHIBORWALA,HASAN S 187 WOODBRIDGE AVE METUCHEN, NJ 187 WOODBRIDGE AVE. | 660 08840 R2 / 65 | 60,600 46,400 107,000 | | 107,000 | | | 2 | 0.00 6,816.97 3,486.60 |
| 3 | 186 7.01 | 50X50 2S-F-T 8.01 .0574 AC | 2 | LSCS PROPERTIES LLC 15 BROOK AVE. EDISON, NJ 43 KEMPSON PL. | 08820 R2 / 65 | 60,000 43,000 103,000 | | 103,000 | | | 2 | 0.00 6,562.13 3,356.26 |
| 4 | 186 7.02 | 50X50 2SST 8.02 .0574 AC | 2 | MASTRAPASQUA, FRANCESCO J 45 KEMPSON PL METUCHEN, NJ 45 KEMPSON PL | 660 08840 R2 / 65 | 60,000 70,000 130,000 | | 130,000 | | | 1 | 0.00 8,282.30 4,236.05 |
| 5 | 186 9 | 50X100 1S-F-R-2UG 10 .1148 AC | 2 | MOZGAI, LORRAINE 49 KEMPSON PL METUCHEN, NJ 49 KEMPSON PL. | 660 08840 R2 / 65 | 86,000 66,000 152,000 | | 152,000 | | | 1 | 0.00 9,683.92 4,952.92 |
| 6 | 186 11 | 50X100 1.5S-F-F-1UG 12 .1148 AC | 2 | BISH, THOMAS & LASHER, DEBORAH 51 KEMPSON PL. METUCHEN, NJ 51 KEMPSON PL. | 08840 R2 / 65 | 85,000 205,000 290,000 | | 290,000 | | | 1 | 0.00 18,475.90 9,449.65 |
| 7 | 186 13 | 50X100 1.5SF1G 14 .1148 AC | 2 | THECCANAT,NICHOLAS&HERRIES,ALLISON 53 KEMPSON PL METUCHEN, NJ 53 KEMPSON PL. | 660 08840 R2 / 65 | 85,000 75,000 160,000 | | 160,000 | | | 1 | 0.00 10,193.60 5,213.60 |
| 8 | 186 15 | 50X100 1.5SF1G 16 .1148 AC | 2 | KRISHTAN, L. & YANOVSKAYA, I. 55 KEMPSON PLACE METUCHEN, NJ 55 KEMPSON PL. | 672 08840 R2 / 65 | 85,000 66,800 151,800 | | 151,800 | | | 1 | 0.00 9,671.18 4,946.40 |
| 9 | 186 17 | 50X100 1.5S-F-F-1AG 18 .1148 AC | 2 | PUNIELLO, ORIN & KATHLEEN 57 KEMPSON PL METUCHEN, NJ 57 KEMPSON PL. | 672 08840 R2 / 65 | 85,000 62,000 147,000 | | 147,000 | | | 1 | 0.00 9,365.37 4,790.00 |
| 10 | 186 19 | 100X100 2S 2AG 3476 SF 20,21,22 .2296 AC | 2 | DEANGELIS, PHILIP & AMY 59 KEMPSON PLACE METUCHEN, NJ 59 KEMPSON PL. | 660 08840 R2 / 0065 | 105,000 260,000 365,000 | | 365,000 | | | 1 | 0.00 23,254.15 11,893.53 |
| 11 | 186 23 | 50X100 1.5S-F-F-1UG 24 .1148 AC | 2 | LACSON, GIL & MARIE VICTORIA 63 KEMPSON PLACE METUCHEN, NJ 63 KEMPSON PL. | 660 08840 R2 / 65 | 85,000 80,000 165,000 | | 165,000 | | | 1 | 0.00 10,512.15 5,376.53 |
| 12 | 186 25 | 50X100 2S-F-CL 1848 SF 26 .1148 AC | 2 | CHANG, LILY 65 KEMPSON PL METUCHEN, NJ 65 KEMPSON PL. | 672 08840 R2 / 65 | 85,000 90,000 175,000 | | 175,000 | | | 1 | 0.00 11,149.25 5,702.38 |
| 13 | 186 27 | 50X100 2S-F-L-2UG 28 .1148 AC | 2 | MEJIAS, LUIS A. & LYNDA C. 67 KEMPSON PL. METUCHEN, N.J. 67 KEMPSON PL. | 08840 R2 / 65 | 85,000 78,700 163,700 | | 163,700 | | | 1 | 0.00 10,078.92 5,154.95 |
| 14 | 186 29 | 50X100 2S-CL-2G 2387SF 30 .1148 AC | 2 | PECHHOLD,ALEXANDRA K&ZENKER,JOERGW 69 KEMPSON PL. METUCHEN, NJ 69 KEMPSON PL. | 672 08840 R2 / 65 | 90,000 160,000 250,000 | | 250,000 | | | 1 | 0.00 15,927.50 8,146.25 |
| Page Totals | | | V1 250 | | | 1,117,200 1,341,600 | 0 | 2,458,800 | | | | Block: 186 Lot: 29 |

| 1 | 2 | 3 | 4 | 5 | 6 | 7 | 8 | 9 | 10 | 11 | | |
|-------------|---|---|---------------|---|---|-------------------------------|---------------------------|----------------------|------------------------------|-------------------------|--------------|---|
| Line | Block No Lot No. Qualification Account # | Land Dimensions Building Description Additional Lots Acreage | Prop Class | Owner's Name Address City State Property Location | Billing Code Zip Code Zoning/Tax Map Pg | Value | Exemptions Code Amount | Net Taxable Value | Deductions Code No Owners | Special Tax Codes | Num Units | Deduction Amt 2022 Tax 2023 1st |
| | | | | | | Land Improvemnt Total | | | | | | |
| 1 | 186 31 | 63X100 2SFIG 33,33,33.01 .1446 AC | 2 | SARDONE,GREGORY & ZANDRA 71 KEMPSON PL. METUCHEN, N.J. 71 KEMPSON PL. | 08840 / / | 90,500 74,600 165,100 | | 165,100 | | | 1 | 0.00 10,518.52 5,379.78 |
| 2 | 186 33.02 | 63X100 2S-F-L-1UG 34,35 1340SQFT .1446 AC | 2 | BRADLEY, TRACEY 73 KEMPSON PL METUCHEN, NJ 73 KEMPSON PL. | 660 08840 R2 / 65 | 90,500 65,100 155,600 | | 155,600 | | | 1 | 0.00 9,913.28 5,070.23 |
| 3 | 186 36 | 50X100 2S-F-L-1AG 37 .1148 AC | 2 | LENARTOWICZ, JERZY W. & GRACE 75 KEMPSON PL. METUCHEN, N.J. 75 KEMPSON PL. | 08840 R2 / 65 | 85,000 84,200 169,200 | | 169,200 | | | 1 | 0.00 10,779.73 5,513.39 |
| 4 | 186 38 | 50X100 1.5S-F-F-1AG 39 .1148 AC | 2 | YEGIAZAROV, SERGE&MCMULLEN, KATHERINE 77 KEMPSON PL METUCHEN, NJ 77 KEMPSON PL. | 08840 R2 / 65 | 85,000 95,000 180,000 | | 180,000 | | | 1 | 0.00 11,467.80 5,865.30 |
| 5 | 186 40 | 100X111 1S-F-R-1AG 41,42,43 .2548 AC | 2 | MAEKAWA, ANITA 134 AMBOY AVE METUCHEN, NJ 134 AMBOY AVE. | 08840 R2 / 65 | 100,000 90,000 190,000 | | 190,000 | | | 1 | 0.00 12,104.90 6,191.15 |
| 6 | 186 44 | 100X103 1.5SF1G 45,46,47 .2365 AC | 2 | CHAIKEN, SARAH & ROGERS, CRAIG 142 AMBOY AVE METUCHEN, NJ 142 AMBOY AVE. | 660 08840 R2 / 65 | 97,000 103,000 200,000 | | 200,000 | | | 1 | 0.00 12,742.00 6,517.00 |
| 7 | 186 48 | 48X100 2SB1G .1102 AC | 2 | DEMEO, MARY D. & JOSEPH J. 2 VOORHEES PL. METUCHEN, N.J. 2 VOORHEES PL. | 08840 R2 / 65 | 83,300 86,700 170,000 | | 170,000 | | | 1 | 0.00 10,830.70 5,539.45 |
| 8 | 186 50 | 48X100 2SB1G .1102 AC | 2 | BARRIOS, SARA & DANIEL JR 4 VOORHEES PL METUCHEN, NJ 4 VOORHEES PL. | 660 08840 R2 / 65 | 83,100 96,200 179,300 | | 179,300 | | | 1 | 0.00 11,098.28 5,676.31 |
| 9 | 186 52 | 48X100 2SB1G .1102 AC | 2 | FROMM, GEORGE L & ALBERT, CHARLES A 6 VOORHEES PL METUCHEN, NJ 6 VOORHEES PL. | 2885 08840 R2 / 65 | 83,300 92,500 175,800 | | 175,800 | | | 1 | 0.00 11,200.22 5,728.44 |
| 10 | 186 54 | 71X100 1.5S-F-F-1UG 55.02,56.01 .1630 AC | 2 | LOPEZ, ERIC & BENKOVICH, JENNA 8 VOORHEES PL METUCHEN, NJ 8 VOORHEES PL. | 660 08840 R2 / 65 | 94,000 70,000 164,000 | | 164,000 | | | 1 | 0.00 10,448.44 5,343.94 |
| 11 | 186 56.02 | 86X100 L.57.1,57.2, 1.5S-F-F-1UG 58,59.01,59.02 .1974 AC | 2 | PECK, JAMES M. & MISTROUGH, JOAN A. 12 VOORHEES PLACE METUCHEN, NJ 12 VOORHEES PL. | 08840 R2 / 65 | 100,000 127,000 227,000 | | 227,000 | | | 1 | 0.00 14,462.17 7,396.80 |
| 12 | 186 60 | 75X100 2S-F-L-1AG 61.01,61.02,62 .1722 AC | 2 | REBARBER, FREDERICK & ANNETTE P. 36 VOORHEES PL. METUCHEN, NJ 36 VOORHEES PL. | 08840 R2 / 65 | 96,000 88,000 184,000 | | 184,000 | | | 1 | 0.00 11,722.64 5,995.64 |
| 13 | 186 63 | 75X100 2S-F-CL 2928 SF 64,65 .1722 AC | 2 | LIU, YONG & LIU, GEQING 42 VOORHEES PL METUCHEN, NJ 42 VOORHEES PL. | 660 08840 R2 / 65 | 125,000 250,000 375,000 | | 375,000 | | | 1 | 0.00 23,891.25 12,219.38 |
| 14 | 186 66 | 75X100 2S-F-CL 2515 SF 67,68 .1722 AC | 2 | KIM, CHONGYOUL & BYONGNAM & ANTHONY 48 VOORHEES PL METUCHEN, NJ 48 VOORHEES PL. | 08840 R2 / 65 | 130,000 166,000 296,000 | | 296,000 | | | 1 | 0.00 18,858.16 9,645.16 |
| Page Totals | | | | | | 1,342,700 1,488,300 | 0 | 2,831,000 | | | | Block: 186 Lot: 66 |

| 1 | 2 | 3 | 4 | 5 | 6 | 7 | 8 | 9 | 10 | 11 | | |
|-------------|---|---|---------------|--|---|-------------------------------|---------------------------|----------------------|------------------------------|-------------------------|--------------|---|
| Line | Block No Lot No. Qualification Account # | Land Dimensions Building Description Additional Lots Acreage | Prop Class | Owner's Name Address City State Property Location | Billing Code Zip Code Zoning/Tax Map Pg | Value | Exemptions Code Amount | Net Taxable Value | Deductions Code No Owners | Special Tax Codes | Num Units | Deduction Amt 2022 Tax 2023 1st |
| | | | | | | Land Improvemnt Total | | | | | | |
| 1 | 186 69 | 50X100 2S-F-CL 70 .1148 AC | 2 | TODERIC, OVIDIU & LILIA 52 VOORHEES PL METUCHEN, NJ 52 VOORHEES PL | 660 08840 R2 / 65 | 100,000 225,000 325,000 | | 325,000 | | | 1 | 0.00 20,705.75 10,590.13 |
| 2 | 186 71 | 50X100 1.5SF1G 72 .1148 AC | 2 | CLARK, KENNETH & MARGIE 56 VOORHEES PLACE METUCHEN, NJ 56 VOORHEES PL. | 660 08840 R2 / 65 | 85,000 100,400 185,400 | | 185,400 | | | 1 | 0.00 11,811.83 6,041.26 |
| 3 | 186 73 | 50X100 1SF1G 74 .1148 AC | 2 | REZES, WILLIAM & CECILIA 62 VOORHEES PLACE METUCHEN, NJ 62 VOORHEES PL. | 08840 R2 / 65 | 85,000 126,700 211,700 | | 211,700 | | | 1 | 0.00 13,487.41 6,898.25 |
| 4 | 186 75 | 50X100 1.5S-F-F 76 .1148 AC | 2 | YAROS, GERALD 67 VOORHEES PLACE METUCHEN, NJ 64 VOORHEES PL. | 08840 R2 / 65 | 85,000 94,400 179,400 | | 179,400 | | | 1 | 0.00 11,429.57 5,845.75 |
| 5 | 186 77 | 50X100 2S-F-O 78 .1148 AC | 2 | MURATORE, JACK & LINDA 70 VOORHEES PLACE METUCHEN, N.J. 70 VOORHEES PL. | 08840 R2 / 65 | 85,000 107,500 192,500 | | 192,500 | | | 1 | 0.00 12,264.18 6,272.62 |
| 6 | 187 5 | 9100 SQ.FT. 2S-F-CL 1500 SF 6,7 .2089 AC | 2 | KUPERSMIT, ANDREW & TERRI 143 WOODBRIDGE AVENUE METUCHEN, NJ 143 WOODBRIDGE AVE. | 08840 R2 / 65 | 101,000 71,000 172,000 | | 172,000 | | | 1 | 0.00 10,958.12 5,604.62 |
| 7 | 187 8 | 75X110 2S-F-CL 9,10 .1894 AC | 2 | MEHTA, SUKUMAR & CHADRASHEKHAR, NEETA 133 WOODBRIDGE AVE METUCHEN, NJ 133 WOODBRIDGE AVE. | 660 08840 R2 / 65 | 125,000 235,000 360,000 | | 360,000 | | | 1 | 0.00 22,935.60 11,730.60 |
| 8 | 187 11 | 75X100 2S-F-L-2AG 12,13 .1722 AC | 2 | FONG, EDWARD & JUDY E 63 PELTIER AVE METUCHEN, NJ 63 PELTIER AVE. | 660 08840 R2 / 65 | 96,000 174,000 270,000 | | 270,000 | | | 1 | 0.00 17,201.70 8,797.95 |
| 9 | 187 14 | 50X100 2SF1G 2226SF 15 .1148 AC | 2 | JOHNSTON, WILLIAM A & MEGAN KLAER 61 PELTIER AVE METUCHEN NJ 61 PELTIER AVE. | 660 08840 R2 / 65 | 85,000 147,200 232,200 | | 232,200 | | | 1 | 0.00 14,793.46 7,566.24 |
| 10 | 187 16 | 85X100 2S-F-L-1AG 17,18,19.01 .1951 AC | 2 | CHAWLA, BRIJ M. 59 PELTIER AVE. METUCHEN, NJ 59 PELTIER AVE. | 08840 R2 / 65 | 100,000 180,000 280,000 | | 280,000 | | | 1 | 0.00 17,838.80 9,123.80 |
| 11 | 187 19.02 | 65X100 2SF2G 2182 SF 20,21 .1492 AC | 2 | MARONILLA, RICARDO F & MICHAELA C 55 PELTIER AVE METUCHEN, NJ 55 PELTIER AVE. | 660 08840 R2 / 65 | 100,000 195,000 295,000 | | 295,000 | | | 1 | 0.00 18,794.45 9,612.58 |
| 12 | 187 22 | 75X100 1.5S-F-F 23,24 .1722 AC | 2 | CORTS, CHRISTINE A & WEST, AARON P 51 PELTIER AVE METUCHEN, NJ 51 PELTIER AVE. | 08840 R2 / 65 | 96,000 72,000 168,000 | | 168,000 | | | 1 | 0.00 10,703.28 5,474.28 |
| 13 | 187 26 | 50X138 2S-B-L 27 .1584 AC | 2 | JONES, BRIAN & KIMBERLY 58 KEMPSON PL METUCHEN, NJ 58 KEMPSON PL. | 08840 R2 / 65 | 96,900 97,200 194,100 | | 194,100 | | | 1 | 0.00 12,366.12 6,311.83 |
| 14 | 187 28 | 50X142 1.5S-F-F 29 .1630 AC | 2 | SINGH, AMIT & SHWETA 56 KEMPSON PL METUCHEN, NJ 56 KEMPSON PL. | 08840 R2 / 65 | 97,800 69,900 167,700 | | 167,700 | | | 1 | 0.00 10,684.17 5,464.51 |
| Page Totals | | | | | | 1,337,700 1,895,300 | 0 | 3,233,000 | | | | Block: 187 Lot: 28 |

| 1 | 2 | 3 | 4 | 5 | 6 | 7 | 8 | 9 | 10 | 11 | | |
|-------------|---|---|---------------|--|---|-------------------------------|---------------------------|----------------------|------------------------------|-------------------------|--------------|---|
| Line | Block No Lot No. Qualification Account # | Land Dimensions Building Description Additional Lots Acreage | Prop Class | Owner's Name Address City State Property Location | Billing Code Zip Code Zoning/Tax Map Pg | Value | Exemptions Code Amount | Net Taxable Value | Deductions Code No Owners | Special Tax Codes | Num Units | Deduction Amt 2022 Tax 2023 1st |
| | | | | | | Land Improvemnt Total | | | | | | |
| 1 | 187 30 | 50X145 1.5S-F-F-2UG 31 .1664 AC | 2 | NELSON, DAVID A 54 KEMPSON PL. METUCHEN, N.J. 54 KEMPSON PL. | 08840 R2 / 65 | 93,700 71,900 165,600 | | 165,600 | | | 1 | 0.00 10,550.38 5,396.08 |
| 2 | 187 32 | 75 X 150 2S-F-CL 3241 SF 33,34 .2583 AC | 2 | SRIVASTAVA, SINDHU & MADHULIKA 52 KEMPSON PL METUCHEN, NJ 52 KEMPSON PL. | 660 08840 R2 / 65 | 140,000 275,000 415,000 | | 415,000 | | | 1 | 0.00 26,439.65 13,522.78 |
| 3 | 187 35 | 50X154 1.5S-F-F-1UG 36 .1768 AC | 2 | SMITH, DOROTHY A GRANDJEAN 50 KEMPSON PL METUCHEN NJ 50 KEMPSON PL. | 08840 R2 / 65 | 95,300 61,700 157,000 | | 157,000 | | | 1 | 0.00 10,002.47 5,115.85 |
| 4 | 187 37 | 50X158 2SM1G 2548 SF 38 .1814 AC | 2 | DANCHUK, TETIANA & PAVLO 48 KEMPSON PL METUCHEN, NJ 48 KEMPSON PL. | 660 08840 R2 / 65 | 96,100 145,500 241,600 | | 241,600 | | | 1 | 0.00 15,392.34 7,872.54 |
| 5 | 187 39 | 54X120 2S-1AG 1833 SF .1488 AC | 2 | NANDEDKAR, PRASHANTH & DESHPANDE, P 46 KEMPSON PL METUCHEN, NJ 46 KEMPSON PL. | 660 08840 R2 / 65 | 89,000 141,000 230,000 | | 230,000 | | | 1 | 0.00 14,653.30 7,494.55 |
| 6 | 187 40 | 61X125 AVG 1.5S-F-F-2UG .1750 AC | 2 | GREER, BRIAN D & SAVANNA J 147 WOODBRIDGE AVE METUCHEN, NJ 147 WOODBRIDGE AVE. | 660 08840 R2 / 65 | 93,700 78,600 172,300 | | 172,300 | | | 1 | 0.00 10,977.23 5,614.40 |
| 7 | 188 1 | 75X100 1.5S-F-F-1AG 2,3 .1722 AC | 2 | ISCARO, MARK & MAMMANO, DONNA 45 PELTIER AVENUE METUCHEN, NJ 45 PELTIER AVE. | 660 08840 R2 / 65 | 100,000 165,000 265,000 | | 265,000 | | | 1 | 0.00 16,883.15 8,635.03 |
| 8 | 188 4 1214SOFT | 40X100 2S-F-L .0918 AC | 2 | HAVILAND-SHARP, ANNE & HAVILAND, KRISTA 37 PELTIER AVE METUCHEN, NJ 37 PELTIER AVE. | 08840 R2 / 65 | 76,500 69,500 146,000 | | 146,000 | | | 1 | 0.00 9,301.66 4,757.41 |
| 9 | 188 5 | 39X100 2S-F-L-1UG .0895 AC | 2 | FERRARI, MICHAEL E & PATRICIA J 35 PELTIER AVE METUCHEN, NJ 35 PELTIER AVE. | 08840 R2 / 65 | 70,000 65,000 135,000 | | 135,000 | | | 1 | 0.00 8,600.85 4,398.98 |
| 10 | 188 6 | 39X100 2S-F-L-2UG .0895 AC | 2 | SCHMIDT, DANIEL & BARBARA 33 PELTIER AVE METUCHEN, NJ 33 PELTIER AVE. | 08840 R2 / 65 | 76,000 80,000 156,000 | | 156,000 | | | 1 | 0.00 9,938.76 5,083.26 |
| 11 | 188 7 | 39X100 2S-F-L-1UG .0895 AC | 2 | VELASQUEZ, DANIEL 31 PELTIER AVENUE METUCHEN NJ 31 PELTIER AVE. | 660 08840 R2 / 65 | 76,000 104,000 180,000 | | 180,000 | | | 1 | 0.00 11,467.80 5,865.30 |
| 12 | 188 8 | 39X100 2S-F-L-2UG .0895 AC | 2 | DELANEY, EDWARD & DODWELL, EMILY 29 PELTIER AVE METUCHEN, NJ 29 PELTIER AVE. | 660 08840 R2 / 65 | 76,000 117,000 193,000 | | 193,000 | V1 1 | | 1 | 250.00 12,046.03 6,163.91 |
| 13 | 188 9 | 35X100 2S-F-L-1UG .0803 AC | 2 | O'HALLORAN, BRIAN P & CHRISTINA L 27 PELTIER AVE METUCHEN, NJ 27 PELTIER AVE. | 660 08840 R2 / 65 | 75,000 105,000 180,000 | | 180,000 | | | 1 | 0.00 11,467.80 5,865.30 |
| 14 | 188 10 | 40X100 2S-F-L .0918 AC | 2 | HORVATH, STEPHEN F. ESTATE 25 PELTIER AVE. METUCHEN, N.J. 25 PELTIER AVE. | 08840 R2 / 65 | 76,500 50,400 126,900 | | 126,900 | | | 1 | 0.00 8,084.80 4,135.04 |
| Page Totals | | | | V1 250 | | 1,233,800 1,529,600 | 0 | 2,763,400 | | | | Block: 188 Lot: 10 |

| 1 | 2 | 3 | 4 | 5 | 6 | 7 | 8 | 9 | 10 | 11 | | |
|-------------|---|---|---------------|--|---|-------------------------------|---------------------------|----------------------|------------------------------|-------------------------|--------------|---|
| Line | Block No Lot No. Qualification Account # | Land Dimensions Building Description Additional Lots Acreage | Prop Class | Owner's Name Address City State Property Location | Billing Code Zip Code Zoning/Tax Map Pg | Value | Exemptions Code Amount | Net Taxable Value | Deductions Code No Owners | Special Tax Codes | Num Units | Deduction Amt 2022 Tax 2023 1st |
| | | | | | | Land Improvemnt Total | | | | | | |
| 1 | 188 11 | 50X100 1.5S-F-F 12 .1148 AC | 2 | HOPKINS, KATHLEEN A. 23 PELTIER AVE. METUCHEN NJ 23 PELTIER AVE. | 2885 08840 R2 / M65 | 85,000 74,700 159,700 | | 159,700 | | | 1 | 0.00 10,174.49 5,203.83 |
| 2 | 188 17 | 50X100 1.5S-F-F 18 .1148 AC | 2 | YU,STEPHANIE C& FALKENSTEIN,STEPHEN 114 AMBOY AVE METUCHEN, NJ 114 AMBOY AVE. | 660 08840 R2 / 65 | 76,500 97,700 174,200 | | 174,200 | | | 1 | 0.00 11,098.28 5,676.31 |
| 3 | 188 19 | 50X100 1.5S-F-F 20 .1148 AC | 2 | KAZIOR, KRZYSZTOF & MARY 118 AMBOY AVE METUCHEN, NJ 118 AMBOY AVE. | 660 08840 R2 / 65 | 90,000 80,000 170,000 | | 170,000 | | | 1 | 0.00 10,830.70 5,539.45 |
| 4 | 188 21 | 50X100 1.5S-F-F 22 .1148 AC | 2 | PREHODKA, JASON 122 AMBOY AVE. METUCHEN, NJ 122 AMBOY AVE. | 660 08840 R2 / 65 | 77,000 79,000 156,000 | | 156,000 | | | 1 | 0.00 9,938.76 5,083.26 |
| 5 | 188 23 | 49X100 1.5S-F-F-2UG .1125 AC | 2 | BOUDOUVAS, IRENE & PETER 126 AMBOY AVE METUCHEN, NJ 126 AMBOY AVE. | 660 08840 R2 / 65 | 76,000 149,000 225,000 | | 225,000 | | | 1 | 0.00 14,334.75 7,331.63 |
| 6 | 188 25 | 100X107 1.5S-B-F-2AG 26,27,28 .2456 AC | 2 | WANG, CHRISTOPHER & KYMBERLY 82 KEMPSON PL METUCHEN, NJ 82 KEMPSON PL. | 08840 R2 / 65 | 110,000 165,000 275,000 | | 275,000 | | | 1 | 0.00 17,520.25 8,960.88 |
| 7 | 188 29 | 50X113 1.5S-F-F-2UG 30 .1297 AC | 2 | SALVADOR,WALLACE&PHO, TIFFANY LAP 78 KEMPSON PL METUCHEN, NJ 78 KEMPSON PL. | 08840 R2 / 65 | 89,300 103,900 193,200 | | 193,200 | | | 1 | 0.00 11,716.27 5,992.39 |
| 8 | 188 31 | 50X117 1.5S-S-F-1UG 32 .1343 AC | 2 | GLADIS, CAROL 72 KEMPSON PLACE METUCHEN, NJ 72 KEMPSON PL. | 08840 R2 / 65 | 91,800 81,200 173,000 | | 173,000 | | | 1 | 0.00 11,021.83 5,637.21 |
| 9 | 188 33 | 50X119 2SF 34 .1366 AC | 2 | WILLIAMS,ERIC M & SUSAN E 70 KEMPSON PLACE METUCHEN, NJ 70 KEMPSON PL. | 08840 R2 / 65 | 91,800 158,200 250,000 | | 250,000 | | | 1 | 0.00 15,927.50 8,146.25 |
| 10 | 188 35 | 75X125 2S-F-L-1UG 36,37 .2152 AC | 2 | RANDOLPH,SCOTT & JOYCE 66 KEMPSON PL. METUCHEN, NJ 66 KEMPSON PL. | 08840 R2 / 65 | 106,000 70,000 176,000 | | 176,000 | | | 1 | 0.00 11,212.96 5,734.96 |
| 11 | 188 38 | 75X130 1S-B-R 39,40 .2238 AC | 2 | SONDERGARD, BYRON C 62 KEMPSON PLACE METUCHEN, NJ 62 KEMPSON PL. | 08840 R2 / 65 | 108,000 76,000 184,000 | | 184,000 | | | 1 | 0.00 11,722.64 5,995.64 |
| 12 | 189 1 | 50X102 2S-F-S-1AG 37 .1171 AC | 2 | THOMPSON, DONNA 77 CARSON AVE METUCHEN, NJ 77 CARSON AVE. | 08840 R2 / 65 | 85,900 104,000 189,900 | | 189,900 | | | 1 | 0.00 12,098.53 6,187.90 |
| 13 | 189 2 | 50X100 2SF2G 3 .1148 AC | 2 | SANDBECK,ROBERT A.& DONNA M. P.O. BOX 320 METUCHEN, NJ 75 CARSON AVE. | 08840 R2 / 65 | 85,000 83,500 168,500 | | 168,500 | | | 1 | 0.00 10,735.14 5,490.58 |
| 14 | 189 4 | 50X100 2S-F-L-2VG 5 .1148 AC | 2 | JOHNSON, KATHLEEN D. 71 CARSON AVE. METUCHEN, NJ 71 CARSON AVE. | 08840 R2 / 0065 | 85,000 125,000 210,000 | | 210,000 | | | 1 | 0.00 13,379.10 6,842.85 |
| Page Totals | | | | | | 1,257,300 1,447,200 | 0 | 2,704,500 | | | | Block: 189 Lot: 4 |

| 1 | 2 | 3 | 4 | 5 | 6 | 7 | 8 | 9 | 10 | 11 | | |
|-------------|---|---|---------------|---|---|------------------------------|---------------------------|----------------------|------------------------------|-------------------------|--------------|---|
| Line | Block No Lot No. Qualification Account # | Land Dimensions Building Description Additional Lots Acreage | Prop Class | Owner's Name Address City State Property Location | Billing Code Zip Code Zoning/Tax Map Pg | Value | Exemptions Code Amount | Net Taxable Value | Deductions Code No Owners | Special Tax Codes | Num Units | Deduction Amt 2022 Tax 2023 1st |
| | | | | | | Land Improvemnt Total | | | | | | |
| 1 | 189 6 | 50X100 2S-F-L 7 .1148 AC | 2 | DONNOLA,ROBERT W 67 CARSON AVENUE METUCHEN, NJ 67 CARSON AVE. | 660 08840 R2 / 65 | 85,000 85,000 170,000 | | 170,000 | | | 1 | 0.00 10,830.70 5,539.45 |
| 2 | 189 8 | 50X100 2S-F-L2VG 9 .1148 AC | 2 | NICOLL,HEIDI&OSTERHELDT,JAMES J JR 63 CARSON AVE METUCHEN, NJ 63 CARSON AVE. | 660 08840 R2 / 65 | 85,000 115,000 200,000 | | 200,000 | | | 1 | 0.00 12,742.00 6,517.00 |
| 3 | 189 10 | 50X100 2S-F-L-1UG 11 .1148 AC | 2 | SAVAGE, CAROL A 59 CARSON AVE METUCHEN, NJ 59 CARSON AVE. | 672 08840 R2 / 65 | 86,000 94,000 180,000 | | 180,000 | | | 1 | 0.00 11,467.80 5,865.30 |
| 4 | 189 12 | 75X100 2S-F-L-2UG 13,14 .1722 AC | 2 | TIMKO, KEITH A & ROBIA 57 CARSON AVE METUCHEN, NJ 57 CARSON AVE. | 660 08840 R2 / 65 | 95,600 144,400 240,000 | | 240,000 | | | 1 | 0.00 15,290.40 7,820.40 |
| 5 | 189 15 | 50X100 2S-F-L 16 .1148 AC | 2 | GONZALEZ, JUAN C & HUDA, SABRINA 51 CARSON AVE METUCHEN, NJ 51 CARSON AVE. | 660 08840 R2 / 65 | 85,000 107,000 192,000 | | 192,000 | | | 1 | 0.00 12,232.32 6,256.32 |
| 6 | 189 17 | 50X100 2SFR1UG 2136 SF 18 .1148 AC | 2 | SANDBECK, PAUL & SANDRA 50 PELTIER AVE METUCHEN, NJ 50 PELTIER AVE. | 660 08840 R2 / 65 | 85,000 126,700 211,700 | | 211,700 | | | 1 | 0.00 13,487.41 6,898.25 |
| 7 | 189 19 | 125X100 1.5S-F-F 20,21,22,23 .2870 AC | 2 | FEOLA, JEFFREY 54 PELTIER AVE. METUCHEN NJ 54 PELTIER AVE. | 660 08840 R2 / 65 | 116,900 60,100 177,000 | | 177,000 | | | 1 | 0.00 11,276.67 5,767.55 |
| 8 | 189 24 | 50X100 1S-F-R-1AG 25 .1148 AC | 2 | GRAF, NANCY KRAMER 60 PELTIER AVE METUCHEN NJ 60 PELTIER AVE. | 660 08840 R2 / 65 | 85,000 91,300 176,300 | | 176,300 | | | 1 | 0.00 11,232.07 5,744.74 |
| 9 | 189 26 | 63X100 1.5S-F-F-1UG 27,28.01 .1446 AC | 2 | MODI, ASHISH & BHAVI 62 PELTIER AVE METUCHEN, NJ 62 PELTIER AVE. | 660 08840 R2 / 66 | 90,500 48,300 138,800 | | 138,800 | | | 1 | 0.00 10,333.76 5,285.29 |
| 10 | 189 28.02 | 63X100 1.5S-F-F-1AG 29,30 .1446 AC | 2 | TEITLER, HOWARD L. & JEANMARIE L. 66 PELTIER AVE. METUCHEN, NJ 66 PELTIER AVE. | 2885 08840 R2 / 65 | 90,500 76,900 167,400 | | 167,400 | | | 1 | 0.00 10,665.05 5,454.73 |
| 11 | 189 31 | 50X117 1.5SF2G 32 .1343 AC | 2 | MINTZ, ERIC & SHELLEY 131 WOODBRIDGE AVE. METUCHEN NJ 131 WOODBRIDGE AVE. | 08840-2030 R2 / 65 | 91,000 90,000 181,000 | | 181,000 | | | 1 | 0.00 11,531.51 5,897.89 |
| 12 | 189 33 | 50X121 1.5S-F-F-1UG 34 .1389 AC | 2 | MCDUGAL, CHRISTOPHER & RUIZ, C 127 WOODBRIDGE AVE METUCHEN, NJ 127 WOODBRIDGE AVE. | 660 08840 R2 / 65 | 90,100 71,000 161,100 | | 161,100 | | | 1 | 0.00 10,263.68 5,249.44 |
| 13 | 189 35 | 50X99 2SF 36 .1136 AC | 2 | AULD, MICHELLE 125 WOODBRIDGE AVE METUCHEN NJ 125 WOODBRIDGE AVE. | 08840 R2 / 65 | 85,000 74,800 159,800 | | 159,800 | W1 2 | | 1 | 250.00 9,930.86 5,082.08 |
| 14 | 190 1 | 50X100 2S-F-L-1UG 2 .1148 AC | 2 | CLARKE, PATRICK & DRAPKIN-CLARKE, M 43 CARSON AVE METUCHEN, NJ 43 CARSON AVE. | 660 08840 R2 / 65 | 85,000 140,000 225,000 | | 225,000 | | | 1 | 0.00 14,334.75 7,331.63 |
| Page Totals | | | | W1 250 | | 1,255,600 1,324,500 | 0 | 2,580,100 | | | | Block: 190 Lot: 1 |

| 1 | 2 | 3 | 4 | 5 | 6 | 7 | 8 | 9 | 10 | 11 | | |
|-------------|---|---|---------------|--|---|-------------------------------|---------------------------|----------------------|------------------------------|-------------------------|--------------|---|
| Line | Block No Lot No. Qualification Account # | Land Dimensions Building Description Additional Lots Acreage | Prop Class | Owner's Name Address City State Property Location | Billing Code Zip Code Zoning/Tax Map Pg | Value | Exemptions Code Amount | Net Taxable Value | Deductions Code No Owners | Special Tax Codes | Num Units | Deduction Amt 2022 Tax 2023 1st |
| | | | | | | Land Improvemnt Total | | | | | | |
| 1 | 190 3 | 50X100 2SB1G 4 .1148 AC | 2 | DUDECK,S J,RJ &DUDECK-LENIS,J CO-TR 37 CARSON AVE METUCHEN, NJ 37 CARSON AVE. | 08840 R2 / 65 | 85,000 85,000 170,000 | | 170,000 | | | 1 | 0.00 10,830.70 5,539.45 |
| 2 | 190 5 | 50X100 2SF1G 6 .1148 AC | 2 | GARNER, PATRICIA E-TRUSTEE 33 CARSON AVE METUCHEN, NJ 33 CARSON AVE. | 08840 R2 / 65 | 85,000 95,000 180,000 | | 180,000 | W1 1 | | 1 | 250.00 11,217.80 5,740.30 |
| 3 | 190 7 | 63X100 2.0SF1G 8,9,9.01 .1446 AC | 2 | GARNER,ROBERT & PATRICIA E 29 CARSON AVENUE METUCHEN, NJ 29 CARSON AVE. | 08840 R2 / 65 | 90,500 89,400 179,900 | | 179,900 | | | 1 | 0.00 11,461.43 5,862.05 |
| 4 | 190 9.02 | 63X100 2S-F-L-1UG 10,11 .1446 AC | 2 | STROM, STEVEN & ELIZABETH G 25 CARSON AVE. METUCHEN, N.J. 25 CARSON AVE. | 08840 R2 / 65 | 90,500 100,200 190,700 | | 190,700 | | | 1 | 0.00 12,149.50 6,213.96 |
| 5 | 190 12 | L13 50X100 2SF1G .1148 AC | 2 | WALKER, JAMES P. & LAURIE G. 17 CARSON AVE. METUCHEN, N.J. 17 CARSON AVE. | 08840 R2 / 65 | 85,000 90,200 175,200 | | 175,200 | | | 1 | 0.00 11,161.99 5,708.90 |
| 6 | 190 14 | 50X100 1S-F-R-1UG 15 .1148 AC | 2 | CHISMAR,ELIZABETH ANN 11 CARSON AVENUE METUCHEN, NJ 11 CARSON AVE. | 660 08840 R2 / 65 | 85,000 66,100 151,100 | | 151,100 | | | 1 | 0.00 9,626.58 4,923.59 |
| 7 | 190 16 | 100 X 105 1SB2G 1833 SF 17,18,19,20,41.01 .2410 AC | 2 | BRYAN, NATHANIEL & KRISTEN 92 AMBOY AVE METUCHEN, NJ 92 AMBOY AVE. | 08840 R2 / 65 | 107,000 120,000 227,000 | | 227,000 | | | 1 | 0.00 14,462.17 7,396.80 |
| 8 | 190 26 | 50X100 2SF2G 27 .1148 AC | 2 | WU, KATHERINE & SCOTTO, DANIEL 16 PELTIER AVE METUCHEN, NJ 16 PELTIER AVE. | 660 08840 R2 / 65 | 90,000 120,000 210,000 | | 210,000 | | | 1 | 0.00 13,379.10 6,842.85 |
| 9 | 190 28 | 50X100 2S-F-CL 29 .1148 AC | 2 | DAS, SUBHADEEP & ADHIKARY, PRIYANKA 18 PELTIER AVE METUCHEN, NJ 18 PELTIER AVE. | 08840 R2 / 65 | 115,000 220,000 335,000 | | 335,000 | | | 1 | 0.00 21,342.85 10,915.98 |
| 10 | 190 30 | 50X100 2SF2G 31 .1148 AC | 2 | FRONCEK, JESSE T & APRIL SALAZAR 30 PELTIER AVE METUCHEN, NJ 30 PELTIER AVE. | 660 08840 R2 / 65 | 85,000 83,000 168,000 | | 168,000 | | | 1 | 0.00 10,703.28 5,474.28 |
| 11 | 190 32 | 50X100 1.5SF1G 33 .1148 AC | 2 | SULLIVAN, MARGARET A. 32 PELTIER AVE. METUCHEN, NJ 32 PELTIER AVE. | 08840 R2 / 65 | 85,000 64,000 149,000 | | 149,000 | | | 1 | 0.00 9,492.79 4,855.17 |
| 12 | 190 34 | 5000 SQ.FT. 2SS1G 35 .1148 AC | 2 | RIZVI, SYED KAZIM & KARRON ANWARA 34 PELTIER AVE METUCHEN, NJ 34 PELTIER AVE. | 660 08840 R2 / 65 | 85,000 72,000 157,000 | | 157,000 | | | 1 | 0.00 10,002.47 5,115.85 |
| 13 | 190 36 | 50X100 2S-F-L-1UG 37 .1148 AC | 2 | O'CONNOR, JOHN & MEGAN 36 PELTIER AVE METUCHEN, NJ 36 PELTIER AVE. | 08840 R2 / 65 | 85,000 81,300 166,300 | | 166,300 | | | 1 | 0.00 10,594.97 5,418.89 |
| 14 | 190 38 | 75X100 2S-L-2G 2187 SF 39,40 .1722 AC | 2 | WAICHAL, DEEPANKAR & SHAH, DWITI 40 PELTIER AVE METUCHEN, NJ 40 PELTIER AVE. | 660 08840 R2 / 65 | 100,000 112,000 212,000 | | 212,000 | | | 1 | 0.00 13,506.52 6,908.02 |
| Page Totals | | | | | W1 250 | 1,273,000 1,398,200 | 0 | 2,671,200 | | | | Block: 190 Lot: 38 |

| 1 | 2 | 3 | 4 | 5 | 6 | 7 | 8 | 9 | 10 | 11 | | |
|-------------|---|---|---------------|---|---|-------------------------------|---------------------------|----------------------|------------------------------|-------------------------|--------------|---|
| Line | Block No Lot No. Qualification Account # | Land Dimensions Building Description Additional Lots Acreage | Prop Class | Owner's Name Address City State Property Location | Billing Code Zip Code Zoning/Tax Map Pg | Value | Exemptions Code Amount | Net Taxable Value | Deductions Code No Owners | Special Tax Codes | Num Units | Deduction Amt 2022 Tax 2023 1st |
| | | | | | | Land Improvemnt Total | | | | | | |
| 1 | 190 41 | 95X60 1S-B-R-1AG .1309 AC | 2 | CASCIA, JOANNE MARIE 94 AMBOY AVE METUCHEN, NJ 94 AMBOY AVE. | 660 08840 R2 / 65 | 75,000 100,000 175,000 | | 175,000 | | | 1 | 0.00 11,149.25 5,702.38 |
| 2 | 190 42 | 65X100 1.5S-F-F-2UG .1492 AC | 2 | CRONEN, JEAN M & JAMES A 6 PELTIER AVE METUCHEN, NJ 6 PELTIER AVE. | 08840 R2 / 65 | 92,000 93,000 185,000 | | 185,000 | | | 1 | 0.00 11,786.35 6,028.23 |
| 3 | 191 1 | 59X100 AVG 2S-F-L-1AG .1354 AC | 2 | CERETTI, ROBERT & MITTELSTEDT, JANEL 73 EGGERT AVE METUCHEN, NJ 73 EGGERT AVE. | 660 08840 R2 / 66 | 90,000 90,000 180,000 | | 180,000 | | | 1 | 0.00 11,467.80 5,865.30 |
| 4 | 191 2 | 72X100 2S-F-L 2264 SF 3.01 .1653 AC | 2 | CULLY, BRIAN J & DUFFY, SIOBAIN M 71 EGGERT AVE METUCHEN, NJ 71 EGGERT AVE. | 660 08840 R2 / 66 | 95,000 107,000 202,000 | | 202,000 | | | 1 | 0.00 12,869.42 6,582.17 |
| 5 | 191 3.02 | 50X100 2S-F-2-1AG 4,5.01 .1148 AC | 2 | CUSHING, JOHN J & RIVERA, LALAINE 67 EGGERT AVE METUCHEN, NJ 67 EGGERT AVE. | 660 08840 R2 / 66 | 85,000 115,000 200,000 | | 200,000 | | | 1 | 0.00 12,742.00 6,517.00 |
| 6 | 191 5.02 | 63X100 2S-F-L-1UG 6,7 .1446 AC | 2 | TRIPOD, DANIEL & KATHERINE 63 EGGERT AVE METUCHEN, NJ 63 EGGERT AVE. | 660 08840 R2 / 66 | 90,500 80,800 171,300 | | 171,300 | | | 1 | 0.00 10,913.52 5,581.81 |
| 7 | 191 8 | 75X100 1.5SF2G 9,10 .1722 AC | 2 | SMITH, JR, JAMES B 1649 FOREST HILL RD. PLAINFIELD, NJ 59 EGGERT AVE. | 660 07060 R2 / 66 | 95,600 104,500 200,100 | | 200,100 | | | 1 | 0.00 12,748.37 6,520.26 |
| 8 | 191 11 | 88X100 1.5S-F-F-2UG 12,13,14.01 .2020 AC | 2 | MAROTTA, CHRISTOPHER 55 EGGERT AVENUE METUCHEN, NJ 55 EGGERT AVE. | 08840 R2 / 60 | 102,000 148,000 250,000 | | 250,000 | | | 1 | 0.00 15,927.50 8,146.25 |
| 9 | 191 14.02 | 88X100 2S-S-L-2UG 15,16,17 .2020 AC | 2 | MCCORMICK, RICHARD L & JOAN B 47 EGGERT AVE METUCHEN, NJ 47 EGGERT AVE. | 08840 R2 / 66 | 100,000 190,000 290,000 | | 290,000 | | | 1 | 0.00 18,475.90 9,449.65 |
| 10 | 191 18 | 5000 SQ.FT. 2SF2G 19 .1148 AC | 2 | SAPPINGTON, ALLEN JEFFREY & MEREDITH 50 CARSON AVE METUCHEN, NJ 50 CARSON AVE. | 660 08840 R2 / 66 | 85,000 100,000 185,000 | | 185,000 | | | 1 | 0.00 11,786.35 6,028.23 |
| 11 | 191 20 | 75X100 1.5SF1G 21,22 .1722 AC | 2 | GYURESKO, CELIA 54 CARSON AVE METUCHEN, NJ 54 CARSON AVE. | 660 08840 R2 / 66 | 95,600 124,400 220,000 | | 220,000 | | | 1 | 0.00 14,016.20 7,168.70 |
| 12 | 191 23 | 63X100 1.5SB1G 24,25.01 .1446 AC | 2 | SONDERGAARD, GARY B 60 CARSON AVE METUCHEN, NJ 60 CARSON AVE. | 08840 R2 / 66 | 91,000 110,000 201,000 | | 201,000 | | | 1 | 0.00 12,805.71 6,549.59 |
| 13 | 191 25.02 | 63X100 1.5S-F-F 26,27 .1446 AC | 2 | GOTLIB, LINDA 64 CARSON AVE METUCHEN, NJ 64 CARSON AVE. | 08840 R2 / 66 | 95,000 105,000 200,000 | | 200,000 | | | 1 | 0.00 12,742.00 6,517.00 |
| 14 | 191 28 | 50X100 1.5S-F-F-2UG 29 .1148 AC | 2 | GRUBMAN, IRA J & JAMIE LYNN 68 CARSON AVE METUCHEN, NJ 68 CARSON AVE. | 660 08840 R2 / 66 | 85,000 85,000 170,000 | | 170,000 | | | 1 | 0.00 10,830.70 5,539.45 |
| Page Totals | | | | | | 1,276,700 1,552,700 | 0 | 2,829,400 | | | | Block: 191 Lot: 28 |

| 1 | 2 | 3 | 4 | 5 | 6 | 7 | 8 | 9 | 10 | 11 | | |
|-------------|---|---|---------------|--|---|-------------------------------|---------------------------|----------------------|------------------------------|-------------------------|--------------|---|
| Line | Block No Lot No. Qualification Account # | Land Dimensions Building Description Additional Lots Acreage | Prop Class | Owner's Name Address City State Property Location | Billing Code Zip Code Zoning/Tax Map Pg | Value | Exemptions Code Amount | Net Taxable Value | Deductions Code No Owners | Special Tax Codes | Num Units | Deduction Amt 2022 Tax 2023 1st |
| | | | | | | Land Improvemnt Total | | | | | | |
| 1 | 191 30 | 75X100 1SF 1784 SF 31,32 .1722 AC | 2 | SIEMERS, MICHAEL & ERIN 74 CARSON AVE METUCHEN, NJ 74 CARSON AVE. | 660 08840 R2 / 66 | 100,000 175,000 275,000 | | 275,000 | | | 1 | 0.00 17,520.25 8,960.88 |
| 2 | 191 33 | 50X109 1.5SF2G 34 .1251 AC | 2 | OPITZ, BRIAN P & AMY J 115 WOODBRIDGE AVE METUCHEN NJ 115 WOODBRIDGE AVE. | 672 08840 R2 / 66 | 84,000 76,000 160,000 | | 160,000 | | | 1 | 0.00 10,193.60 5,213.60 |
| 3 | 191 35 | 50X112 2S-F-CL 36 .1286 AC | 2 | SOMJEE, ABBAS & SAADIA 111 WOODBRIDGE AVE METUCHEN, NJ 111 WOODBRIDGE AVE. | 660 08840 R2 / 66 | 120,000 230,000 350,000 | | 350,000 | | | 1 | 0.00 22,298.50 11,404.75 |
| 4 | 192 1 | 50X100 2SF2G 2 .1148 AC | 2 | BARNA, MELISSA 45 EGGERT AVE METUCHEN, NJ 45 EGGERT AVE. | 660 08840 R2 / 66 | 85,000 74,300 159,300 | | 159,300 | | | 1 | 0.00 10,149.00 5,190.79 |
| 5 | 192 3 | 50X100 2S-F-L-1AG 4 .1148 AC | 2 | FLANNERY, THOMAS J & SANDRA R 33 EGGERT AVE METUCHEN, NJ 33 EGGERT AVE. | 660 08840 R2 / 66 | 85,000 81,200 166,200 | | 166,200 | | | 1 | 0.00 10,588.60 5,415.63 |
| 6 | 192 5 | 50X100 1SF1G 6 .1148 AC | 2 | HUGHES, LINDA & ROBERT J JR 29 EGGERT AVE METUCHEN, NJ 29 EGGERT AVE. | 08840 R2 / 66 | 85,000 140,000 225,000 | | 225,000 | | | 1 | 0.00 14,334.75 7,331.63 |
| 7 | 192 7 | 75X100 2S-F-L 8,9 .1722 AC | 2 | POTASHNICK, JON H. & ILENE 25 EGGERT AVE. METUCHEN, N.J. 25 EGGERT AVE. | 08840 R2 / 66 | 96,000 90,000 186,000 | | 186,000 | | | 1 | 0.00 11,850.06 6,060.81 |
| 8 | 192 10 | 75X100 1.5SB1G 11,12 .1722 AC | 2 | SINGH, DIVJOT 19 EGGERT AVE METUCHEN, NJ 19 EGGERT AVE. | 660 08840 R2 / 66 | 97,000 90,000 187,000 | | 187,000 | | | 1 | 0.00 11,913.77 6,093.40 |
| 9 | 192 13 | 50X100 2S-F-L-1UG 14 .1148 AC | 2 | FAJER, MIKOLAI & VALENTINE, MEGAN 15 EGGERT AVE METUCHEN, NJ 15 EGGERT AVE. | 660 08840 R2 / 66 | 85,000 95,000 180,000 | | 180,000 | | | 1 | 0.00 11,467.80 5,865.30 |
| 10 | 192 15 | 50X100 1SCB1G 16 .1148 AC | 2 | SEPPI, RONALD G. & MICHELINA D. 9 EGGERT AVE. METUCHEN, N.J. 9 EGGERT AVE. | 08840 R2 / 66 | 85,000 60,000 145,000 | | 145,000 | | | 1 | 0.00 9,237.95 4,724.83 |
| 11 | 192 17 | 75X100 2SF2G 18,19 .1722 AC | 2 | BURKHARDT, STEEL & MOORE, LINDSAY 62 AMBOY AVE METUCHEN, NJ 62 AMBOY AVE. | 6225 08840 R2 / 66 | 96,000 74,000 170,000 | | 170,000 | | | 1 | 0.00 10,830.70 5,539.45 |
| 12 | 192 20 | 125X100 1.5S-F-F-2UG 21-24 .2870 AC | 4A | SODHI, AJIT SINGH & BHUPINDER K 78 AMBOY AVE METUCHEN NJ 78 AMBOY AVE. | 08840 R2 / 66 | 140,300 182,500 322,800 | | 322,800 | | | 1 | 0.00 20,565.59 10,518.44 |
| 13 | 192 25 | 50 X 100 1.5S-F-F-2UG 26 .1148 AC | 2 | MCNEIL, DANIEL A. & ELLEN 12 CARSON AVE METUCHEN, NJ 12 CARSON AVE. | 08840 R2 / 68 | 85,000 77,400 162,400 | | 162,400 | | | 1 | 0.00 10,346.50 5,291.80 |
| 14 | 192 27 | 50X100 1.5SF1G 28 .1148 AC | 2 | MISKOVICH, FRANCIS & ZOILA 16 CARSON AVE METUCHEN NJ 16 CARSON AVE. | 08840 R2 / 66 | 85,000 75,800 160,800 | | 160,800 | | | 1 | 0.00 10,244.57 5,239.67 |
| Page Totals | | | | | | 1,328,300 1,521,200 | 0 | 2,849,500 | | | | Block: 192 Lot: 27 |

| 1 | 2 | 3 | 4 | 5 | 6 | 7 | 8 | 9 | 10 | 11 | | |
|-------------|---|---|---------------|--|---|-------------------------------|---------------------------|----------------------|------------------------------|-------------------------|--------------|---|
| Line | Block No Lot No. Qualification Account # | Land Dimensions Building Description Additional Lots Acreage | Prop Class | Owner's Name Address City State Property Location | Billing Code Zip Code Zoning/Tax Map Pg | Value | Exemptions Code Amount | Net Taxable Value | Deductions Code No Owners | Special Tax Codes | Num Units | Deduction Amt 2022 Tax 2023 1st |
| | | | | | | Land Improvemnt Total | | | | | | |
| 1 | 192 29 | 2SS2G 30,31 .0000 AC | 2 | MORRIS, SUZANNE 20 CARSON AVE METUCHEN NJ 20 CARSON AVE. | 08840 R2 / 66 | 95,600 79,400 175,000 | | 175,000 | | | 1 | 0.00 11,149.25 5,702.38 |
| 2 | 192 32 | 75X100 2SF1G 33,34 .1722 AC | 2 | RAICHILSON, RYAN & NATALIE 28 CARSON AVE METUCHEN, NJ 28 CARSON AVE. | 660 08840 R2 / M66 | 95,600 79,100 174,700 | | 174,700 | | | 1 | 0.00 11,130.14 5,692.60 |
| 3 | 192 35 | 50 X 100 1.5SF1G 36 .1148 AC | 2 | ZANETO, NICHOLAS & JULIE 30 CARSON AVE METUCHEN, NJ 30 CARSON AVE. | 660 08840 R2 / 66 | 85,000 95,000 180,000 | | 180,000 | | | 1 | 0.00 11,467.80 5,865.30 |
| 4 | 192 37 | 50X100 2SF1G 38 .1148 AC | 2 | GOODMAN, DENISE & MARTINEZ, MARY 36 CARSON AVE METUCHEN, NJ 36 CARSON AVE | 08840 R2 / 66 | 85,000 80,000 165,000 | | 165,000 | | | 1 | 0.00 10,512.15 5,376.53 |
| 5 | 192 39 | 50X100 1.5S-F-F 40 .1148 AC | 2 | CALICO, DAVID & FLORENCE 40 CARSON AVE. METUCHEN, NJ 40 CARSON AVE. | 08840 R2 / 66 | 85,000 66,000 151,000 | | 151,000 | | | 1 | 0.00 9,620.21 4,920.34 |
| 6 | 193 1 | 55X100 2SF1G 2,2.01 .1263 AC | 2 | DHAWAN, GAURAV & MAJIED, ASRA 65 MCCOY AVE METUCHEN, NJ 65 MC COY AVE. | 660 08840 R2 / 66 | 90,000 190,000 280,000 | | 280,000 | | | 1 | 0.00 17,838.80 9,123.80 |
| 7 | 193 3.01 | 104X100 1.5S-F-F-1AG 4.01,5.01,6.01 .2388 AC | 2 | SULLIVAN, MICHAEL P 83 MCCOY AVE METUCHEN, NJ 83 MC COY AVE. | 660 08840 R2 / 66 | 108,000 82,000 190,000 | | 190,000 | | | 1 | 0.00 12,104.90 6,191.15 |
| 8 | 193 7 | 101X100 1.5SST2G 2031SF 8,9,10 .2319 AC | 2 | ROMANAK, NICHOLAS W & TRACIE L 72 EGGERT AVE METUCHEN, NJ 72 EGGERT AVE. | 672 08840 R2 / 66 | 106,700 119,000 225,700 | | 225,700 | | | 1 | 0.00 14,379.35 7,354.44 |
| 9 | 193 11 | 75X100 1.5S-F-F-1UG 13 .1722 AC | 2 | HOFFSOMMER, MARIE N 68 EGGERT AVE METUCHEN, NJ 68 EGGERT AVE. | 08840 R2 / 66 | 95,600 81,700 177,300 | | 177,300 | | | 1 | 0.00 11,295.78 5,777.32 |
| 10 | 193 14 | 50X100 1.5S-F-F 15 .1148 AC | 2 | ROMOV, PHILIP & XUANAN 64 EGGERT AVE METUCHEN, NJ 64 EGGERT AVE. | 660 08840 R2 / 66 | 85,000 82,700 167,700 | | 167,700 | | | 1 | 0.00 10,684.17 5,458.45 |
| 11 | 193 16 | 50X100 2S-F-L-1UG 17 .1148 AC | 2 | SEOK, UNYONG & JUNG, MYUNGJUNG 62 EGGERT AVE METUCHEN, NJ 62 EGGERT AVE. | 660 08840 R2 / 66 | 85,000 112,300 197,300 | | 197,300 | | | 1 | 0.00 12,569.99 6,399.10 |
| 12 | 193 18 | 100X100 2S-B-L-2AG 19,20,21 .2296 AC | 2 | PETRIGLIANO, MARTINA & LONG, ROBERT 58 EGGERT AVE METUCHEN, NJ 58 EGGERT AVE. | 08840 R2 / 66 | 106,300 153,700 260,000 | | 260,000 | | | 1 | 0.00 16,564.60 8,472.10 |
| 13 | 193 22 | 50X100 1SB1G 23 .1148 AC | 2 | WAWRZYNIAK, JOSEPH & HELEN 50 EGGERT AVE. METUCHEN, NJ 50 EGGERT AVE. | 660 08840 R2 / 66 | 85,000 68,100 153,100 | | 153,100 | V1 2 | | 1 | 250.00 9,504.00 4,863.76 |
| 14 | 193 24 | 75X100 2SF1G 25,26 .1722 AC | 2 | HENDON, GLORIA 46 EGGERT AVE. METUCHEN NJ 46 EGGERT AVE. | 660 08840 R2 / 66 | 95,600 84,700 180,300 | | 180,300 | | | 1 | 0.00 11,486.91 5,875.08 |
| Page Totals | | | | V1 250 | | 1,303,400 1,373,700 | 0 | 2,677,100 | | | | Block: 193 Lot: 24 |

| 1 | 2 | 3 | 4 | 5 | 6 | 7 | 8 | 9 | 10 | 11 | | |
|-------------|---|---|---------------|---|---|-------------------------------|---------------------------|----------------------|------------------------------|-------------------------|--------------|---|
| Line | Block No Lot No. Qualification Account # | Land Dimensions Building Description Additional Lots Acreage | Prop Class | Owner's Name Address City State Property Location | Billing Code Zip Code Zoning/Tax Map Pg | Value | Exemptions Code Amount | Net Taxable Value | Deductions Code No Owners | Special Tax Codes | Num Units | Deduction Amt 2022 Tax 2023 1st |
| | | | | | | Land Improvemnt Total | | | | | | |
| 1 | 193 27 | 50X100 2SB 28 .1148 AC | 2 | MEO FAMILY REAL ESTATE TRUST 110 ANNE JENNINGS WAY GEORGETOWN, KY 51 MC COY AVE. | 40324 R2 / 66 | 85,000 92,000 177,000 | | 177,000 | | | 1 | 0.00 11,276.67 5,767.55 |
| 2 | 193 29 | 50X100 1.5S-F-F-1AG 30 .1148 AC | 2 | MENTZINGER, WYATT & CORDA, KATE L 53 MCCOY AVE METUCHEN, NJ 53 MC COY AVE. | 660 08840 R2 / 66 | 100,000 166,200 266,200 | | 266,200 | | | 1 | 0.00 16,959.60 8,674.13 |
| 3 | 193 31 | 75X100 2S-B-1G 2730 SF 32,33 .1722 AC | 2 | BASELUOS, CINDY & WALIA, RANJIT A 55 MCCOY AVE METUCHEN, NJ 55 MC COY AVE. | 660 08840 R2 / 66 | 100,000 160,000 260,000 | | 260,000 | | | 1 | 0.00 16,564.60 8,472.10 |
| 4 | 193 34 | 75X100 1.5S-F-F-1AG 35,36 .1722 AC | 2 | GUARNIERI, JULIUS & LYNN 1059 SW TAMARROW PL. STUART, FL 59 MC COY AVE. | 34997 R2 / 66 | 96,000 94,000 190,000 | | 190,000 | | | 1 | 0.00 12,104.90 6,191.15 |
| 5 | 193 37 | 50X100 2SF2G 38 .1148 AC | 2 | GAVEN JOHN M & JAN C 61 MCCOY AVENUE METUCHEN, NJ 61 MC COY AVE. | 660 08840 R2 / 66 | 85,000 73,400 158,400 | | 158,400 | | | 1 | 0.00 10,091.66 5,161.46 |
| 6 | 193 39 | 50X100 2SF 40 .1148 AC | 2 | KREMER, ISAAC & CHRISTINE 63 MCCOY AVE METUCHEN, NJ 63 MC COY AVE. | 660 08840 R2 / 66 | 85,000 80,900 165,900 | | 165,900 | | | 1 | 0.00 10,569.49 5,405.86 |
| 7 | 194 9 | 50X100 2S-F-S 10 .1148 AC | 2 | KATZ, DAVID & ALAGONA, RICHARD A 52 AMBOY AVE METUCHEN, NJ 52 AMBOY AVE. | 08840 R2 / 66 | 85,000 77,000 162,000 | | 162,000 | | | 1 | 0.00 10,321.02 5,278.77 |
| 8 | 194 11 | 50X100 1.5SF 12 .1148 AC | 2 | KAY, STEVEN & CHRISTINA 48 AMBOY AVE METUCHEN, NJ 48 AMBOY AVE. | 660 08840 R2 / 66 | 85,000 68,000 153,000 | | 153,000 | | | 1 | 0.00 9,747.63 4,985.51 |
| 9 | 194 13 | 50X100 1.5SF 14 .1148 AC | 2 | ALDINGER, ROBERT 15 MCCOY AVE METUCHEN, NJ 15 MC COY AVE. | 08840 R2 / 66 | 100,000 110,700 210,700 | | 210,700 | | | 1 | 0.00 19,113.00 9,775.50 |
| 10 | 194 15 | 50X100 1.5SF1G 16 .1148 AC | 2 | RYDER, DAVID R & KAREN B 19 MC COY AVE METUCHEN NJ 19 MC COY AVE. | 08840 R2 / 66 | 85,000 72,900 157,900 | | 157,900 | | | 1 | 0.00 10,059.81 5,145.18 |
| 11 | 194 17 | 50X100 2SF1G 2080 SF 18 .1148 AC | 2 | FITZGIBBON, DAVID & SUN, LUCY 23 MCCOY AVE METUCHEN, NJ 23 MC COY AVE. | 08840 R2 / 66 | 85,000 117,000 202,000 | | 202,000 | | | 1 | 0.00 12,869.42 6,582.17 |
| 12 | 194 19 | 100X100 1.5SST1G 20,21,22 .2296 AC | 2 | MODI, ASHISH & BHAVI 25 MCCOY AVE METUCHEN, NJ 25 MC COY AVE. | 660 08840 R2 / 66 | 106,300 87,700 194,000 | | 194,000 | | | 1 | 0.00 12,359.74 6,321.49 |
| 13 | 194 23 | 100X100 1S-B-R-1AG 24,25,26 .2296 AC | 2 | NAPOLITANO, ANTHONY M & ANITA 35 MCCOY AVE. METUCHEN, NJ 35 MC COY AVE. | 08840 R2 / 66 | 106,300 108,000 214,300 | | 214,300 | | | 1 | 0.00 13,653.05 6,982.97 |
| 14 | 194 27 | 50X100 2S-F-L-2AG 28 .1148 AC | 2 | DEREKA, ANDREW & JENNIFER LYNN 71 HANSON AVE METUCHEN, NJ 71 HANSON AVE. | 08840 R2 / 66 | 85,000 99,000 184,000 | | 184,000 | | | 1 | 0.00 11,722.64 5,995.64 |
| Page Totals | | | | | | 1,288,600 1,406,800 | 0 | 2,695,400 | | | | Block: 194 Lot: 27 |

| 1 | 2 | 3 | 4 | 5 | 6 | 7 | 8 | 9 | 10 | 11 | | |
|-------------|---|---|---------------|---|---|-------------------------------|---------------------------|----------------------|------------------------------|-------------------------|--------------|---|
| Line | Block No Lot No. Qualification Account # | Land Dimensions Building Description Additional Lots Acreage | Prop Class | Owner's Name Address City State Property Location | Billing Code Zip Code Zoning/Tax Map Pg | Value | Exemptions Code Amount | Net Taxable Value | Deductions Code No Owners | Special Tax Codes | Num Units | Deduction Amt 2022 Tax 2023 1st |
| | | | | | | Land Improvemnt Total | | | | | | |
| 1 | 194 29 | 100X100 1.5S-F-F 30,31,32 .2296 AC | 2 | POPOV, VLADIMIR & FOSKARINO, OLGA 36 EGGERT AVENUE METUCHEN, NEW JERSEY 36 EGGERT AVE. | 08840 R2 / 66 | 107,000 108,000 215,000 | | 215,000 | | | 1 | 0.00 13,697.65 7,005.78 |
| 2 | 194 33 | 50X100 1.5SF 34 .1148 AC | 2 | BAYER, ANTHONY V & HELEN K. 32 EGGERT AVE. METUCHEN, N.J. 32 EGGERT AVE. | 08840 R2 / 66. | 85,000 87,700 172,700 | | 172,700 | | | 1 | 0.00 11,002.72 5,627.43 |
| 3 | 194 35 | 50X100 2S-F-L-2UG 36 .1148 AC | 2 | FINNE, JAMES & MCGARRITY, MARIANNE 28 EGGERT AVE METUCHEN NJ 28 EGGERT AVE. | 08840 R2 / 66 | 85,000 106,000 191,000 | | 191,000 | | | 1 | 0.00 12,168.61 6,223.74 |
| 4 | 194 37 | 75X100 1.5S-B-F-1UG 38,39.01,39.02 .1722 AC | 2 | FREIBOTT,FRANK J & WHITAKER,TRENA L 18 EGGERT AVE METUCHEN NJ 18 EGGERT AVE. | 08840 R2 / 66 | 95,600 80,900 176,500 | | 176,500 | | | 1 | 0.00 11,244.82 5,751.26 |
| 5 | 194 40 | 85X100 G-1 1.5SB/F 41,42,43.01 .1951 AC | 2 | NEAD, ELIZABETH A 14 EGGERT AVE METUCHEN, NJ 14 EGGERT AVE. | 08840 R2 / 66 | 100,000 116,000 216,000 | | 216,000 | | | 1 | 0.00 13,761.36 7,038.36 |
| 6 | 194 43.02 | 100 X 140 2SST2G 44,45,46,47,48 .3214 AC | 2 | DOUGLAS, RAYMOND 60 AMBOY AVE METUCHEN NJ 60 AMBOY AVE. | 08840 R2 / 66 | 122,200 86,400 208,600 | | 208,600 | | | 1 | 0.00 13,289.91 6,797.24 |
| 7 | 195 9 | 50X180 2SF 10 .2066 AC | 2 | BECK, KURT & KATHLEEN 18 SIDNEY PLACE METUCHEN, NJ 18 SIDNEY PL. | 08840 R2 / 67 | 95,000 121,000 216,000 | | 216,000 | | | 1 | 0.00 13,761.36 7,038.36 |
| 8 | 195 11 | 50X183 2F-F-2UG 12 .2101 AC | 2 | JUNG, CHRISTOPHER & BETHANY 20 SIDNEY PL METUCHEN, NJ 20 SIDNEY PL. | 660 08840 R2 / 67 | 90,200 104,800 195,000 | | 195,000 | | | 1 | 0.00 12,423.45 6,354.08 |
| 9 | 195 13 | 75X100 1S-F-O-2UG 14,15 .1722 AC | 2 | SAGGESE, JOSEPH P & CHERYL A 24 SIDNEY PLACE METUCHEN, NJ 24 SIDNEY PL. | 08840 R4 / 67 | 108,000 57,000 165,000 | | 165,000 | | | 1 | 0.00 10,512.15 5,376.53 |
| 10 | 195 24.01 | 11893 SQ.FT. 2S-F-L-1UG 24.19 .2730 AC | 2 | CHERRY, JOSEPH & HERZOG, ALESSANDRA 85 WOODBRIDGE AVE. METUCHEN, NJ 85 WOODBRIDGE AVE. | 660 08840 R2 / 67 | 100,000 121,400 221,400 | | 221,400 | | | 1 | 0.00 14,105.39 7,214.32 |
| 11 | 195 24.02 | 75X100 2SF1G .1722 AC | 2 | COTTON, WILLIAM B. & SUSAN M. 91 WOODBRIDGE AVE. METUCHEN, N.J. 91 WOODBRIDGE AVE. | 08840 R2 / 67 | 95,400 55,000 150,400 | | 150,400 | | | 1 | 0.00 9,581.98 4,900.78 |
| 12 | 195 24.03 | 100X125 2SF2G 24.08 .2870 AC | 2 | SCHWALJE, MARK EDWARD & DEBRA A 62 MCCOY AVE METUCHEN, NJ 62 MC COY AVE. | 2885 08840 R2 / 67 | 117,000 65,000 182,000 | | 182,000 | | | 1 | 0.00 11,595.22 5,930.47 |
| 13 | 195 24.04 | 75X125 2S-F-CL .2152 AC | 2 | GANDHI, FORAM & NIRALI 60 MC COY AVE. METUCHEN, NJ 60 MC COY AVE. | 660 08840 R2 / 67 | 125,000 255,000 380,000 | | 380,000 | | | 1 | 0.00 24,209.80 12,382.30 |
| 14 | 195 24.10 | 72X125 2SF2G .2066 AC | 2 | BOTTS, LAWRENCE G, III & REBECCA A 68 MC COY AVE METUCHEN, NJ 68 MC COY AVE. | 660 08840 R2 / 67 | 100,000 100,000 200,000 | | 200,000 | | | 1 | 0.00 12,742.00 6,517.00 |
| Page Totals | | | | | | 1,425,400 1,464,200 | 0 | 2,889,600 | | | | Block: 195 Lot: 24.10 |

| 1 | 2 | 3 | 4 | 5 | 6 | 7 | 8 | 9 | 10 | 11 | | |
|-------------|---|---|---------------|---|---|-------------------------------|---------------------------|----------------------|------------------------------|-------------------------|--------------|---|
| Line | Block No Lot No. Qualification Account # | Land Dimensions Building Description Additional Lots Acreage | Prop Class | Owner's Name Address City State Property Location | Billing Code Zip Code Zoning/Tax Map Pg | Value | Exemptions Code Amount | Net Taxable Value | Deductions Code No Owners | Special Tax Codes | Num Units | Deduction Amt 2022 Tax 2023 1st |
| | | | | | | Land Improvemnt Total | | | | | | |
| 1 | 195 24.11 | 50X125 1.5SF .1435 AC | 2 | PIEKARSKI,TIMOTHY S & O'BRIEN,MAURA 58 MCCOY AVE METUCHEN, NJ 58 MC COY AVE. | 660 08840 R2 / 67 | 90,000 120,000 210,000 | | 210,000 | | | 1 | 0.00 13,379.10 6,842.85 |
| 2 | 195 24.12 | 50X100 2SF .1148 AC | 2 | ZANE, ELEANOR 52 MC COY AVE METUCHEN NJ 52 MC COY AVE. | 08840 R2 / 67 | 85,000 79,600 164,600 | | 164,600 | | | 1 | 0.00 10,486.67 5,363.50 |
| 3 | 195 25.02 | 96X253 1SF2G 25.06 .5576 AC | 2 | RABINOWITZ, LUCAS & KAYLA 71 WOODBRIDGE AVE METUCHEN, NJ 71 WOODBRIDGE AVE. | 660 08840 R2 / 67 | 130,000 152,000 282,000 | | 282,000 | | | 1 | 0.00 17,966.22 9,188.97 |
| 4 | 195 25.04 | 50X245 2SF1G 1938 SF 23,24,25 .2812 AC | 2 | LONGO, ROBERT J & KAREN J 79 WOODBRIDGE AVE METUCHEN, NJ 79 WOODBRIDGE AVE. | 660 08840 R2 / 67 | 115,500 104,500 220,000 | | 220,000 | | | 1 | 0.00 14,016.20 7,168.70 |
| 5 | 195 25.05 | 68X253 2SF2G 3440 SF .3949 AC | 2 | HSUEH, HOWARD H & YUNA 75 WOODBRIDGE AVE METUCHEN, NJ 75 WOODBRIDGE AVE. | 672 08840 R2 / 67 | 117,000 210,000 327,000 | | 327,000 | | | 1 | 0.00 20,833.17 10,655.30 |
| 6 | 195 26.01 | 130X294 AVG 2S-F-L-2UG .8774 AC | 2 | SHAH, PANKAJ 31 WOODBRIDGE AVE METUCHEN NJ 31 WOODBRIDGE AVE. | 08840 R2 / 67 | 150,000 235,200 385,200 | | 385,200 | | | 1 | 0.00 24,018.67 12,284.55 |
| 7 | 195 27 | 87X183 AVG CONDO IN EDISON 28 .3655 AC | 1 | GATEWAY TO METUCHEN CONDO ASSOC PO BOX 123 METUCHEN NJ 39 WOODBRIDGE AVE. | 08840 R2 / 67 | 60,000 0 60,000 | | 60,000 | | | 1 | 0.00 3,822.60 1,955.10 |
| 8 | 195 29 C0101 | 1956 SF TWNHS .0000 AC | 2 | ALIGH, VIKRAM 1 IRONGATE METUCHEN, NJ 1 IRONGATE | 08840 R2A / 67 | 60,000 107,100 167,100 | | 167,100 | | | 1 | 0.00 11,786.35 6,028.23 |
| 9 | 195 29 C0102 | 1956 SF TWNHS .0000 AC | 2 | TELLIHO, ARLINE 2 IRONGATE METUCHEN, NJ 2 IRONGATE | 08840 R2A / 67 | 60,000 107,100 167,100 | | 167,100 | W1 2 | | 1 | 250.00 11,090.38 5,675.13 |
| 10 | 195 29 C0103 | 1956 SF TWNHS .0000 AC | 2 | FRECHTMAN, DAVID 3 IRONGATE METUCHEN, NJ 3 IRONGATE | 660 08840 R2A / 67 | 60,000 107,100 167,100 | | 167,100 | | | 1 | 0.00 11,308.53 5,783.85 |
| 11 | 195 29 C0104 | 1956 SF TWNHS .0000 AC | 2 | SALI, RAJUUL & REKHA 4 IRONGATE METUCHEN, NJ 4 IRONGATE | 08840 R2A / 67 | 60,000 107,100 167,100 | | 167,100 | | | 1 | 0.00 11,455.06 5,858.78 |
| 12 | 195 29 C0105 | 1956 SF TWNHS .0000 AC | 2 | RAJI,ANANDA K &KASIREDDY,PRAVALLIKA 5 IRONGATE METUCHEN, NJ 5 IRONGATE | 660 08840 R2A / 67 | 60,000 107,100 167,100 | | 167,100 | | | 1 | 0.00 11,531.51 5,897.89 |
| 13 | 195 29 C0106 | 1956 SF TWNHS .0000 AC | 2 | JENEY, MARJORIE 6 IRONGATE METUCHEN, NJ 6 IRONGATE | 08840 R2A / 67 | 60,000 107,100 167,100 | | 167,100 | | | 1 | 0.00 11,283.04 5,770.80 |
| 14 | 195 29 C0201 | 1956 SF TWNHS .0000 AC | 2 | SURTI, ANANT & SHWETA 7 IRONGATE METUCHEN, NJ 7 IRONGATE | 660 08840 R2A / 67 | 60,000 107,100 167,100 | | 167,100 | | | 1 | 0.00 11,276.67 5,767.55 |
| Page Totals | | | | | | 1,167,500 1,651,000 | 0 | 2,818,500 | | | | Block: 195 Lot: 29 |

| 1 | 2 | 3 | | 4 | | | 5 | 6 | 7 | 8 | 9 | 10 | 11 |
|-------------|---|---|---------------|---|--|---|------------------------------|---------------------------|----------------------|------------------------------|-------------------------|-----------------------|---|
| Line | Block No Lot No. Qualification Account # | Land Dimensions Building Description Additional Lots Acreage | Prop Class | Owner's Name | | Billing Code Zip Code Zoning/Tax Map Pg | Value | Exemptions Code Amount | Net Taxable Value | Deductions Code No Owners | Special Tax Codes | Num Units | Deduction Amt 2022 Tax 2023 1st |
| | | | | Address City State Property Location | | | Land Improvemnt Total | | | | | | |
| 1 | 195 29 C0202 | 1956 SF TWNHS .0000 AC | 2 | SILLARI, PAUL & PETER 291 VOORHIS AVE RIVER EDGE, NJ 8 IRONGATE | | 07661 R2A / 67 | 60,000 107,100 167,100 | | 167,100 | | | 1 | 0.00 11,111.02 5,682.82 |
| 2 | 195 29 C0203 | 1956 SF TWNHS .0000 AC | 2 | NADLER, SALLY J 9 IRONGATE METUCHEN, NJ 9 IRONGATE | | 08840 R2A / 67 | 60,000 107,100 167,100 | | 167,100 | | | 1 | 0.00 11,499.66 5,881.60 |
| 3 | 195 29 C0204 | 1956 SF TWNHS .0000 AC | 2 | STERN, WILLIAM & JOANNE T. 10 IRONGATE METUCHEN, NJ 10 IRONGATE | | 08840 R2A / 67 | 60,000 107,100 167,100 | | 167,100 | | | 1 | 0.00 11,085.54 5,669.79 |
| 4 | 195 29 C0205 | 2382 SF TWNHS .0000 AC | 2 | LEVINSON, RICHARD J 11 IRONGATE METUCHEN, NJ 11 IRONGATE | | 08840 R2A / 67 | 67,000 116,300 183,300 | | 183,300 | | | 1 | 0.00 12,385.22 6,334.52 |
| 5 | 195 29 C0301 | 2382 SF TWNHS .0000 AC | 2 | VAZ, AVINASH G & OLGA F 12 IRONGATE METUCHEN, NJ 12 IRONGATE | | 08840 R2A / 67 | 67,000 116,300 183,300 | | 183,300 | | | 1 | 0.00 11,678.04 5,972.83 |
| 6 | 195 29 C0302 | 1956 SF TWNHS .0000 AC | 2 | WONG,SIU HIN TIM & LAU,SU MAN ANNA 13 IRONGATE METUCHEN, NJ 13 IRONGATE | | 08840 R2A / 67 | 60,000 107,100 167,100 | | 167,100 | | | 1 | 0.00 10,645.94 5,444.95 |
| 7 | 195 29 C0303 | 1956 SF TWNHS .0000 AC | 2 | FENDELL-BERENFELD,P E & BERENFELD,A 14 IRONGATE VILLAGE METUCHEN, NJ 14 IRONGATE | | 660 08840 R2A / 67 | 60,000 107,100 167,100 | | 167,100 | | | 1 | 0.00 11,021.83 5,637.21 |
| 8 | 195 29 C0304 | 1956 SF TWNHS .0000 AC | 2 | KANDEL, AVI S & ELLEN B. 15 IRONGATE METUCHEN, NJ 15 IRONGATE | | 08840 R2A / 67 | 60,000 107,100 167,100 | | 167,100 | | | 1 | 0.00 11,021.83 5,637.21 |
| 9 | 195 29 C0305 | 1956 SF TWNHS .0000 AC | 2 | WALSHIN, LAURA 16 IRONGATE METUCHEN, NJ 16 IRONGATE | | 08840 R2A / 67 | 60,000 107,100 167,100 | | 167,100 | W1 1 | | 1 | 250.00 10,395.94 5,319.95 |
| 10 | 195 29 C0306 | 2382 SF TWNHS .0000 AC | 2 | PATEL, HARISH M 17 IRONGATE AVE METUCHEN, NJ 17 IRONGATE | | 660 08840 R2A / 67 | 67,000 116,300 183,300 | | 183,300 | | | 1 | 0.00 13,060.55 6,679.93 |
| 11 | 195 29 C0401 | 2382 SF TWNHS .0000 AC | 2 | SUBRAMANIAN,PRADEEP & MAHADEVAN,P R 18 IRONGATE METUCHEN, NJ 18 IRONGATE | | 660 08840 R2A / 67 | 67,000 116,300 183,300 | | 183,300 | | | 1 | 0.00 12,742.00 6,517.00 |
| 12 | 195 29 C0402 | 1956 SF TWNHS .0000 AC | 2 | KAUSHIK, AMIT & AGARWAL, APARNA 19 IRONGATE DR METUCHEN, NJ 19 IRONGATE | | 660 08840 R2A / 67 | 60,000 107,100 167,100 | | 167,100 | | | 1 | 0.00 11,149.25 5,702.38 |
| 13 | 195 29 C0403 | 1956 SF TWNHS .0000 AC | 2 | MILO, MODESTO 20 IRONGATE METUCHEN, NJ 20 IRONGATE | | 08840 R2A / 67 | 60,000 107,100 167,100 | | 167,100 | | | 1 | 0.00 11,149.25 5,702.38 |
| 14 | 195 29 C0404 | 1956 SF TWNHS .0000 AC | 2 | ZHANG, XIAODONG & REN, XIAONAN 21 IRONGATE METUCHEN, NJ 21 IRONGATE | | 660 08840 R2A / 67 | 60,000 107,100 167,100 | | 167,100 | | | 1 | 0.00 11,913.77 6,093.40 |
| Page Totals | | | | W1 250 | | | 868,000 1,536,200 | 0 | 2,404,200 | | | Block: 195 Lot: 29 | |

| 1 | 2 | 3 | | 4 | | | 5 | 6 | 7 | 8 | 9 | 10 | 11 |
|-------------|---|---|---------------|--|---|------------------------------|---|---------------------------|-----------------------|------------------------------|-------------------------|--------------|---|
| Line | Block No Lot No. Qualification Account # | Land Dimensions Building Description Additional Lots Acreage | Prop Class | Owner's Name Address City State Property Location | Billing Code Zip Code Zoning/Tax Map Pg | Value | | Exemptions Code Amount | Net Taxable Value | Deductions Code No Owners | Special Tax Codes | Num Units | Deduction Amt 2022 Tax 2023 1st |
| | | | | | | Land Improvemnt Total | | | | | | | |
| 1 | 195 29 C0405 | 1956 SF TWNHS .0000 AC | 2 | CHERUVU, PRANEETHA R C & KUNISETTY, S 22 IRONGATE METUCHEN NJ 22 IRONGATE | 660 08840 R2A / 67 | 60,000 107,100 167,100 | | 167,100 | | | | 1 | 0.00 10,913.52 5,581.81 |
| 2 | 195 29 C0406 | 2382 SF TWNHS .0000 AC | 2 | FRIEDMAN, LEOPOLD N. 23 IRONGATE VILLAGE METUCHEN, NJ 23 IRONGATE | 08840 R2A / 67 | 67,000 116,300 183,300 | | 183,300 | | | | 1 | 0.00 12,104.90 6,191.15 |
| 3 | 195 29 C0501 | 2382 SF TWNHS .0000 AC | 2 | HIRSHON, SHIRLEY 24 IRONGATE METUCHEN, NJ 24 IRONGATE | 08840 R2A / 67 | 67,000 116,300 183,300 | | 183,300 | | | | 1 | 0.00 11,996.59 6,135.76 |
| 4 | 195 29 C0502 | 1956 SF TWNHS .0000 AC | 2 | BENNETT, DAVID & PINCUS, CARMELITA 25 IRONGATE METUCHEN, NJ 25 IRONGATE | 672 08840 R2A / 67 | 60,000 107,100 167,100 | | 167,100 | | | | 1 | 0.00 11,531.51 5,897.89 |
| 5 | 195 29 C0503 | 1956 SF TWNHS .0000 AC | 2 | KAUSHIK, ANOOP & SHARMA, PRIYANKA 26 IRONGATE METUCHEN, NJ 26 IRONGATE | 08840 R2A / 67 | 60,000 107,100 167,100 | | 167,100 | | | | 1 | 0.00 11,595.22 5,930.47 |
| 6 | 195 29 C0504 | 1956 SF TWNHS .0000 AC | 2 | SCHULMAN, JEFFREY & ARNHEIM, MIRIAM 27 IRONGATE METUCHEN, NJ 27 IRONGATE | 660 08840 R2A / 67 | 60,000 107,100 167,100 | | 167,100 | | | | 1 | 0.00 11,021.83 5,637.21 |
| 7 | 195 29 C0505 | 1956 SF TWNHS .0000 AC | 2 | SEGU, NAGA SASHIKALA 28 IRONGATE METUCHEN, NJ 28 IRONGATE | 660 08840 R2A / 67 | 60,000 107,100 167,100 | | 167,100 | | | | 1 | 0.00 11,506.03 5,884.86 |
| 8 | 195 29 C0506 | 2382 SF TWNHS .0000 AC | 2 | YIP, ALISON 29 IRONGATE METUCHEN, NJ 29 IRONGATE | 08840 R2A / 67 | 67,000 116,300 183,300 | | 183,300 | | | | 1 | 0.00 14,016.20 7,168.70 |
| 9 | 195 29 C0601 | 2374 SF TWNHS .0000 AC | 2 | GANDHI, KAVIN & THAKUR, PRANJAL 30 IRONGATE METUCHEN, NJ 30 IRONGATE | 660 08840 R2A / 67 | 67,000 116,300 183,300 | | 183,300 | | | | 1 | 0.00 12,487.16 6,386.66 |
| 10 | 195 29 C0602 | 1956 SF TWNHS .0000 AC | 2 | CHERENSKY, WILLIAM & IVANOVA, GALIN 31 IRONGATE METUCHEN, NJ 31 IRONGATE | 08840 R2A / 67 | 60,000 107,100 167,100 | | 167,100 | | | | 1 | 0.00 10,996.35 5,624.18 |
| 11 | 195 29 C0603 | 1956 SF TWNHS .0000 AC | 2 | NAIK, DHAIRYSHIL T & JAYSHREE 32 IRONGATE METUCHEN, NJ 32 IRONGATE | 08840 R2A / 67 | 60,000 107,100 167,100 | | 167,100 | | | | 1 | 0.00 11,525.14 5,894.63 |
| 12 | 195 29 C0604 | 1956 SF TWNHS .0000 AC | 2 | PAN, MADELINE 33 IRONGATE METUCHEN, NJ 33 IRONGATE | 08840 R2A / 67 | 60,000 107,100 167,100 | | 167,100 | | | | 1 | 0.00 11,149.25 5,702.38 |
| 13 | 195 29 C0605 | 1956 SF TWNHS .0000 AC | 2 | BOVE, ANTHONY & JUDITH-TRUSTEES 34 IRON GATE METUCHEN, NJ 34 IRONGATE | 08840 R2A / 67 | 60,000 107,100 167,100 | | 167,100 | | | | 1 | 0.00 10,996.35 5,624.18 |
| 14 | 195 29 C0606 | 2382 SF TWNHS .0000 AC | 2 | ALDI, MICHAEL & SANDRA 35 IRONGATE METUCHEN, NJ 35 IRONGATE | 660 08840 R2A / 67 | 67,000 116,300 183,300 | | 183,300 | | | | 1 | 0.00 12,104.90 6,191.15 |
| Page Totals | | | | | | 875,000 1,545,400 | 0 | 2,420,400 | Block: 195 Lot: 29 | | | | |

| 1 | 2 | 3 | 4 | 5 | 6 | 7 | 8 | 9 | 10 | 11 | | |
|-------------|---|---|---------------|--|---|-------------------------------------|---------------------------|----------------------|------------------------------|-------------------------|--------------|---|
| Line | Block No Lot No. Qualification Account # | Land Dimensions Building Description Additional Lots Acreage | Prop Class | Owner's Name Address City State Property Location | Billing Code Zip Code Zoning/Tax Map Pg | Value | Exemptions Code Amount | Net Taxable Value | Deductions Code No Owners | Special Tax Codes | Num Units | Deduction Amt 2022 Tax 2023 1st |
| | | | | | | Land Improvemnt Total | | | | | | |
| 1 | 195 29 C0701 | 2382 SF TWNHS .0000 AC | 2 | RICHARDS, ASHLEY & JILL 36 IRONGATE METUCHEN, NJ 36 IRONGATE | 08840 R2A / 67 | 67,000 116,300 183,300 | | 183,300 | | | 1 | 0.00 12,550.87 6,419.25 |
| 2 | 195 29 C0702 | 1956 SF TWNHS .0000 AC | 2 | BECKER, WILLIAM J, III & JESSICA 37 IRONGATE METUCHEN, NJ 37 IRONGATE | 660 08840 R2A / 67 | 60,000 107,100 167,100 | | 167,100 | | | 1 | 0.00 12,742.00 6,517.00 |
| 3 | 195 29 C0703 | 1956 SF TWNHS .0000 AC | 2 | PETINO, PETER J & JOYCE A 38 IRONGATE VILLAGE METUCHEN, NJ 38 IRONGATE | 08840 R2A / 67 | 60,000 107,100 167,100 | | 167,100 | | | 1 | 0.00 11,149.25 5,702.38 |
| 4 | 195 29 C0704 | 1956 SF TWNHS .0000 AC | 2 | LEARY,PATRICIA &SPROWLS, D J & K A 39 IRONGATE WAY METUCHEN, NJ 39 IRONGATE | 660 08840 R2A / 67 | 60,000 107,100 167,100 | | 167,100 | | | 1 | 0.00 12,742.00 6,517.00 |
| 5 | 195 29 C0705 | 2382 SF TWNHS .0000 AC | 2 | CASHMAN, AGNES & KATHERINE ET AL 40 IRONGATE METUCHEN, NJ 40 IRONGATE | 08840 R2A / 67 | 67,000 116,300 183,300 | | 183,300 | | | 1 | 0.00 11,913.77 6,093.40 |
| 6 | 195 29 C0801 | 2374 SF TWNHS .0000 AC | 2 | ROGAN, BOAZ & LAURA 41 IRONGATE METUCHEN, NJ 41 IRONGATE | 08840 R2A / 67 | 67,000 116,300 183,300 | | 183,300 | | | 1 | 0.00 12,232.32 6,256.32 |
| 7 | 195 29 C0802 | 1956 SF TWNHS .0000 AC | 2 | STOLER, DEBRA W 42 IRONGATE METUCHEN, NJ 42 IRONGATE | 2885 08840 R2A / 67 | 60,000 107,100 167,100 | | 167,100 | | | 1 | 0.00 11,588.85 5,927.22 |
| 8 | 195 29 C0803 | 1956 SF TWNHS .0000 AC | 2 | RAJASHEKARIAH, ASHOK S & VITTAL, K 43 IRONGATE WOODBRIDGE AV METUCHEN, NJ 43 IRONGATE | 660 08840 R2A / 67 | 60,000 107,100 167,100 | | 167,100 | | | 1 | 0.00 12,742.00 6,517.00 |
| 9 | 195 29 C0804 | 1956 SF TWNHS .0000 AC | 2 | MOSCA, ANTHONY M. & SHERI A. 44 IRONGATE METUCHEN, NJ 44 IRONGATE | 08840 R2A / 67 | 60,000 107,100 167,100 | | 167,100 | | | 1 | 0.00 11,149.25 5,702.38 |
| 10 | 195 29 C0805 | 2382 SF TWNHS .0000 AC | 2 | DEFOE, DOROTHY C & JOHN D 45 IRONGATE METUCHEN, NJ 45 IRONGATE | 08840 R2A / 67 | 67,000 116,300 183,300 | | 183,300 | | | 1 | 0.00 11,996.59 6,135.76 |
| 11 | 195 29 P01 | IRONGATE CAM .0000 AC | 15F | IRONGATE VILLAGE/CORNER PROP.MGMT. P.O.BOX 297 SPRINGFIELD, NJ 1-45 IRONGATE | 07081 / | 0 0 0 | | *Exempt* | | | 1 | 0.00 0.00 0.00 |
| 12 | 195 30 | 8.18 ACRES 1SB54G 2SB 8.1800 AC | 4C | REDFIELD VILLAGE CO. 222 GRAND AVE. ENGLEWOOD, NJ AMBOY AVE. | 07631 R2 / 67 | 2,200,000 1,500,000 3,700,000 | | 3,700,000 | | | 1 | 0.00 235,727.00 120,564.50 |
| 13 | 195 31.01 | 31.5X100 2S-F-T .0723 AC | 2 | JOSEPH A. BARTON REALTY, INC. 949 NEW DURHAM RD. EDISON, NJ 48 MC COY AVE. | 08817 R2 / 67 | 68,900 26,900 95,800 | | 95,800 | | | 1 | 0.00 6,103.42 3,121.64 |
| 14 | 195 31.02 | 21.5X100 2S-F-T .0494 AC | 2 | JOSEPH A. BARTON REALTY, INC. 949 NEW DURHAM RD. EDISON, NJ 50 MC COY AVE. | 08817 R2 / 67 | 60,400 35,400 95,800 | | 95,800 | | | 1 | 0.00 6,103.42 3,121.64 |
| Page Totals | | | | | | 2,957,300 2,670,100 | 0 | 5,627,400 | | | | Block: 195 Lot: 31.02 |

| 1 | 2 | 3 | 4 | 5 | 6 | 7 | 8 | 9 | 10 | 11 | | |
|-------------|---|---|---------------|--|---|-------------------------------|---------------------------|----------------------|------------------------------|-------------------------|--------------|---|
| Line | Block No Lot No. Qualification Account # | Land Dimensions Building Description Additional Lots Acreage | Prop Class | Owner's Name Address City State Property Location | Billing Code Zip Code Zoning/Tax Map Pg | Value | Exemptions Code Amount | Net Taxable Value | Deductions Code No Owners | Special Tax Codes | Num Units | Deduction Amt 2022 Tax 2023 1st |
| | | | | | | Land Improvemnt Total | | | | | | |
| 1 | 195 32 | 165X101 .3826 AC | 4A | ZACHARED ENT.LLC-C/O GOLDSTEIN LAW 800 OLD BRIDGE ROAD BRIELLE, NJ 4-6-8 AMBOY AVE. | 85252 08730 B2 / 67 | 231,700 263,800 495,500 | | 495,500 | | | 1 | 0.00 31,568.31 16,145.88 |
| 2 | 195 33 | 12230 SQ.FT. 2SF+1SOVG .2808 AC | 2 | ARMY, KAREN 10 SIDNEY PL METUCHEN, NJ 10 SIDNEY PL. | 08840 R4 / 67 | 95,000 109,000 204,000 | | 204,000 | | | 1 | 0.00 12,996.84 6,647.34 |
| 3 | 196 1 | 75X104 AVG 2S-F-L-2UG 2,3 .1791 AC | 2 | RITZDORF, JON M & KRISANTIA W 28 AMBOY AVE METUCHEN, NJ 28 AMBOY AVE. | 660 08840 R2 / 67 | 88,000 95,000 183,000 | | 183,000 | | | 1 | 0.00 11,658.93 5,963.06 |
| 4 | 196 4 | 40X107 1.5S-F-F-1UG 5.01 .0983 AC | 2 | TITUS, RICHARD T & CECELIA R 26 AMBOY AVE METUCHEN, NJ 26 AMBOY AVE. | 08840 R2 / 67 | 70,900 38,400 109,300 | | 109,300 | | | 1 | 0.00 6,963.50 3,561.54 |
| 5 | 196 5.02 | 40X110,25X125 2S-F-F-1UG 7,42 .1010 AC | 2 | TEACHEN, WILLIAM & CHARLOTTE 24 AMBOY AVE METUCHEN NJ 24 AMBOY AVE. | 08840 R2 / 67 | 74,200 62,200 136,400 | | 136,400 | | | 1 | 0.00 8,690.04 4,444.59 |
| 6 | 196 8 | 40X113 2S-F-L-1UG .1038 AC | 2 | OSBORNE-MELO, MORGAN & MELO, ERIC 22 AMBOY AVE METUCHEN, NJ 22 AMBOY AVE. | 660 08840 R2 / 67 | 73,000 96,600 169,600 | | 169,600 | | | 1 | 0.00 10,805.22 5,500.43 |
| 7 | 196 9 | 55X114 1S-F-R-1AG 10 .1439 AC | 2 | WESTREICH, ROBERT & ANA M 1003 TIVOLI DR NAPLES, FL 5 SIDNEY PL. | 672 34104 R2 / 67 | 90,000 62,000 152,000 | | 152,000 | | | 1 | 0.00 9,683.92 4,952.92 |
| 8 | 196 11 | 75X125 2S-F-CL 3042 SF 12,13 .2152 AC | 2 | TJIA, ROBERT EUGENE 11 SIDNEY PL METUCHEN, NJ 11 SIDNEY PL. | 660 08840 R2 / 67 | 110,000 250,000 360,000 | | 360,000 | | | 1 | 0.00 22,935.60 11,730.60 |
| 9 | 196 14 | 50X125 2S-F-L 15 .1435 AC | 2 | HETZEL, BERNARD & LUCIENNE 21 SIDNEY PL. METUCHEN, NJ 21 SIDNEY PL. | 660 08840 R2 / 67 | 85,000 53,000 138,000 | | 138,000 | | | 1 | 0.00 8,791.98 4,496.73 |
| 10 | 196 16 | 50X125 1.5S-F-F-1UG 17 .1435 AC | 2 | NATISHYN, ROBERT J. & ELSIE 23 SIDNEY PL. METUCHEN, N.J. 23 SIDNEY PL. | 08840 R2 / 67 | 84,200 77,000 161,200 | | 161,200 | V1 | 1 | 1 | 250.00 10,020.05 5,127.71 |
| 11 | 196 18 | 76X125 2S-F-X-3UG 19.01,19.02,20 .2181 AC | 2 | LIN, WENTING & WANG, ANNE 25-27 SIDNEY PL METUCHEN, NJ 25-27 SIDNEY PL. | 660 08840 R2 / 67 | 106,000 117,000 223,000 | | 223,000 | | | 2 | 0.00 14,207.33 7,266.46 |
| 12 | 196 21 | 38X125 2S-F-T-1UG 22.01 .1090 AC | 2 | NIELSEN, NANCY 29 SIDNEY PL METUCHEN, NJ 29 SIDNEY PL. | 08840 R2 / 67 | 76,000 46,000 122,000 | | 122,000 | | | 2 | 0.00 7,772.62 3,975.37 |
| 13 | 196 22.02 | 38X125 2SF1G 23 1060SQFT .1090 AC | 2 | NIU, MEI 266 MCKINLEY ST EDISON, NJ 31 SIDNEY PL. | 08820 R2 / 67 | 74,100 43,900 118,000 | | 118,000 | | | 2 | 0.00 7,517.78 3,845.03 |
| 14 | 196 24.01 | 75X125 2S-F-L-1UG .2152 AC | 2 | COHN, MICHAEL A & LAUREN J 47 HANSON AVENUE METUCHEN, NJ 47 HANSON AVE. | 08840 R2 / 67 | 106,000 124,000 230,000 | | 230,000 | | | 1 | 0.00 14,653.30 7,494.55 |
| Page Totals | | | | V1 250 | | 1,364,100 1,437,900 | 0 | 2,802,000 | | | | Block: 196 Lot: 24.01 |

| 1 | 2 | 3 | 4 | 5 | 6 | 7 | 8 | 9 | 10 | 11 | | |
|-------------|---|---|---------------|---|---|-------------------------------|---------------------------|----------------------|------------------------------|-------------------------|--------------|---|
| Line | Block No Lot No. Qualification Account # | Land Dimensions Building Description Additional Lots Acreage | Prop Class | Owner's Name Address City State Property Location | Billing Code Zip Code Zoning/Tax Map Pg | Value | Exemptions Code Amount | Net Taxable Value | Deductions Code No Owners | Special Tax Codes | Num Units | Deduction Amt 2022 Tax 2023 1st |
| | | | | | | Land Improvemnt Total | | | | | | |
| 1 | 196 27 | 75X125 2S-F-L-1AG 28,29 .2152 AC | 2 | KNECHT, ASHLEY A 40 MC COY AVENUE METUCHEN, NJ 40 MC COY AVE. | 660 08840 R2 / 67 | 105,200 71,500 176,700 | | 176,700 | | | 1 | 0.00 11,257.56 5,757.77 |
| 2 | 196 30 | 50X125 1.5S-F-F-1UG 31 .1435 AC | 2 | SZABO, ELIZABETH 34 MCCOY AVENUE METUCHEN, NJ 34 MC COY AVE. | 08840 R2 / 67 | 94,000 76,000 170,000 | | 170,000 | | | 1 | 0.00 10,830.70 5,539.45 |
| 3 | 196 32 | 50 X 125 1.5S-F-F 33 .1435 AC | 2 | LAGAY, PATRICIA R 30 MC COY AVE METUCHEN NJ 30 MC COY AVE. | 08840 R2 / 67 | 94,000 76,000 170,000 | | 170,000 | | | 1 | 0.00 10,830.70 5,539.45 |
| 4 | 196 34 | 50X125 1.5S-B-F 35 .1435 AC | 2 | MORANO, ERIN A 24 MCCOY AVE METUCHEN, NJ 24 MC COY AVE. | 660 08840 R2 / 67 | 94,000 77,000 171,000 | | 171,000 | | | 1 | 0.00 10,894.41 5,572.04 |
| 5 | 196 36 | 50X125 2S-F-F-1AG 37 .1435 AC | 2 | REID, MICHELE J 20 MCCOY AVE METUCHEN, NJ 20 MC COY AVE. | 08840 R2 / 67 | 80,000 140,000 220,000 | | 220,000 | | | 1 | 0.00 14,016.20 7,168.70 |
| 6 | 196 38 | 50X125 1.5S-F-F 39 .1435 AC | 2 | HOLL, JOHN & DARCY, APRIL 18 MCCOY AVE METUCHEN, NJ 18 MC COY AVE. | 672 08840 R2 / 67 | 94,000 69,000 163,000 | | 163,000 | | | 1 | 0.00 10,384.73 5,311.36 |
| 7 | 196 40 | 50X125 1.5S-F-F 41 .1435 AC | 2 | DIMUZIO, LINDA L 14 MCCOY AVE METUCHEN, NJ 14 MC COY AVE. | 660 08840 R2 / 67 | 93,500 87,300 180,800 | | 180,800 | | | 1 | 0.00 11,518.77 5,891.37 |
| 8 | 197 1 | 80X230 2SF1G L8 .4224 AC | 4A | E & G REALTY INC 276 MAIN ST. PO BOX 71 METUCHEN, NJ 272 MAIN ST. | 2885 08840 B3 / 68 | 130,000 80,000 210,000 | | 210,000 | | S01 | 1 | 0.00 13,883.10 7,094.85 |
| 9 | 197 10 | 50X110 3S-F-A .1263 AC | 4A | E & G REALTY INC 276 MAIN ST. PO BOX 71 METUCHEN, NJ 276 MAIN ST. | 2885 08840 B3 / 68 | 100,000 430,000 530,000 | | 530,000 | | S01 | 1 | 0.00 35,038.30 17,906.05 |
| 10 | 197 15.01 | 45X100 1SSCB 1422 SF .1033 AC | 4A | ANGIES CAFE 2 AND BAKERY LLC 275 AMBOY AVE METUCHEN, NJ 275 AMBOY AVE. | 08840 B3 / 68 | 86,000 86,000 172,000 | | 172,000 | | S01 | 1 | 0.00 11,370.92 5,811.02 |
| 11 | 197 15.02 | 58X178 AVG 2SF&1SSCB .2370 AC | 4A | E & G REALTY INC 276 MAIN ST. PO BOX 71 METUCHEN, NJ 267 AMBOY AVE. | 2885 08840 B3 / 68 | 250,000 320,000 570,000 | | 570,000 | | S01 | 1 | 0.00 37,682.70 19,257.45 |
| 12 | 197 20.01 | 68X215 90 PRKNG SPACES .3356 AC | 1 | E & G REALTY INC 276 MAIN ST. PO BOX 71 METUCHEN, NJ 265 AMBOY AVE. | 2885 08840 B3 / 68 | 90,000 0 90,000 | | 90,000 | | S01 | 1 | 0.00 5,949.90 3,040.65 |
| 13 | 197 20.02 | 57X120 2S-F-L-2UG .1570 AC | 2 | VAN CHAMA, SAM & PERLA 243 AMBOY AVE. METUCHEN, NJ 243 AMBOY AVE. | 08840 R4 / 68 | 95,000 120,000 215,000 | | 215,000 | | | 1 | 0.00 13,697.65 7,005.78 |
| 14 | 197 20.05 | 68X120 2S-F-L-1UG .1873 AC | 2 | HAMMING, CAROLYN 259 AMBOY AVE. METUCHEN, NJ 259 AMBOY AVE. | 08840 R4 / 68 | 92,000 85,000 177,000 | | 177,000 | | | 1 | 0.00 11,276.67 5,767.55 |
| Page Totals | | | | | | 1,497,700 1,717,800 | 0 | 3,215,500 | | | | Block: 197 Lot: 20.05 |

| 1 | 2 | 3 | 4 | 5 | 6 | 7 | 8 | 9 | 10 | 11 | | |
|-------------|---|---|---------------|---|---|-------------------------------|---------------------------|----------------------|------------------------------|-------------------------|--------------|---|
| Line | Block No Lot No. Qualification Account # | Land Dimensions Building Description Additional Lots Acreage | Prop Class | Owner's Name Address City State Property Location | Billing Code Zip Code Zoning/Tax Map Pg | Value | Exemptions Code Amount | Net Taxable Value | Deductions Code No Owners | Special Tax Codes | Num Units | Deduction Amt 2022 Tax 2023 1st |
| | | | | | | Land Improvemnt Total | | | | | | |
| 1 | 197 39 C0001 | 1000 SQ.FT 2.5SFW 3031 SF .0230 AC | 2 | WANG, YIRAN & ZHANG, YUE 219 AMBOY AVE #1 METUCHEN, NJ 219 AMBOY AVE. #1 | 660 08940 R4 / 68 | 55,000 175,000 230,000 | | 230,000 | | | 1 | 0.00 14,653.30 7,494.55 |
| 2 | 197 39 C0002 | 1000 SQ.FT. 2.5SFW 3031 SF .0230 AC | 2 | HLADIK, TAMARA I 219 AMBOY AVE-UNIT 2 METUCHEN, NJ 219 AMBOY AVE. #2 | 08840 R4 / 68 | 55,000 165,000 220,000 | | 220,000 | | | 1 | 0.00 14,016.20 7,168.70 |
| 3 | 197 39 C0003 | 1000 SQ.FT. 2.5SFW 3031 SF .0230 AC | 2 | LIN, ZHONGTIAN & CHEN, ZHIXIAN 219 AMBOY AVE #3 METUCHEN, NJ 219 AMBOY AVE. #3 | 660 08840 R4 / 68 | 55,000 165,000 220,000 | | 220,000 | | | 1 | 0.00 14,016.20 7,168.70 |
| 4 | 197 39 C0004 | 1000 SQ.FT. 2.5SFW 3031 SF .0230 AC | 2 | YANG, YANG & ZHANG, YANYONG 219 AMBOY AVE #4 METUCHEN, NJ 219 AMBOY AVE. #4 | 08840 R4 / 68 | 55,000 155,000 210,000 | | 210,000 | | | 1 | 0.00 13,379.10 6,842.85 |
| 5 | 197 39 C0005 | 1000 SQ.FT. 2.5SFW 3031 SF .0230 AC | 2 | CHIARAMIDA, ANTHONY 219 AMBOY AVE-#5 METUCHEN NJ 219 AMBOY AVE. #5 | 08840 R4 / 68 | 55,000 170,000 225,000 | | 225,000 | | | 1 | 0.00 14,334.75 7,331.63 |
| 6 | 197 39 C0006 | 1000 SQ.FT. 2.5SFW 3031 SF .0230 AC | 2 | KAFKER, MIRIAM 219 AMBOY AVE, UNIT 6 METUCHEN, NJ 219 AMBOY AVE. #6 | 660 08840 R4 / 68 | 55,000 150,000 205,000 | | 205,000 | | | 1 | 0.00 13,060.55 6,679.93 |
| 7 | 197 39 C0007 | 1000 SQ.FT. 2.5SFW 3031 SF .0230 AC | 2 | BLUM, JODY E 219 AMBOY AVE UNIT #7 METUCHEN, NJ 219 AMBOY AVE. #7 | 08840 R4 / 68 | 55,000 145,000 200,000 | | 200,000 | | | 1 | 0.00 12,742.00 6,517.00 |
| 8 | 197 39 C0008 | 1000 SQ.FT. 2.5SFW 3031 SF .0230 AC | 2 | SHEN, HONGDA & JOHNSON, HANNAH R 219 AMBOY AVE, #8 METUCHEN, NJ 219 AMBOY AVE. #8 | 08840 R4 / 68 | 55,000 165,000 220,000 | | 220,000 | | | 1 | 0.00 14,016.20 7,168.70 |
| 9 | 197 39 C0009 | 1000 SQ.FT. 2.5SFW 3031 SF .0230 AC | 2 | STRAHER, MICHAEL & DAVENPORT, LESLEY 219 AMBOY AVENUE UNIT #9 METUCHEN, NJ 219 AMBOY AVE. #9 | 08840 R4 / 68 | 55,000 165,000 220,000 | | 220,000 | | | 1 | 0.00 14,016.20 7,168.70 |
| 10 | 197 42 | 51X150 IRR 15B 1419 SF .0000 AC | 4A | TUMA, VICTOR B. P.O.BOX 409 METUCHEN, NJ 215 AMBOY AVE. | 08820 R4 / 68 | 117,000 105,000 222,000 | | 222,000 | | | 1 | 0.00 14,143.62 7,233.87 |
| 11 | 197 44 | 1.12 ACRES 3SFC (23 UNITS) L47 1.1200 AC | 4C | METUCHEN PLAZA,LLC%GOLDBERG REALTY 33 CLINTON ROAD WEST CALDWELL, NJ 207-211 AMBOY AVE. | 07006 R4 / 68 | 420,000 480,000 900,000 | | 900,000 | | | 1 | 0.00 57,339.00 29,326.50 |
| 12 | 197 50.01 | 58X250 2SF2G .3329 AC | 2 | SPIEGEL, JUDITH L 8 CLIVE HILLS RD EDISON, NJ 203 AMBOY AVE. | 08820 R4 / 0068 | 130,600 89,400 220,000 | | 220,000 | | | 1 | 0.00 14,016.20 7,168.70 |
| 13 | 197 50.02 | 2.0224 ACRES 2S 34 UNITS 2.0224 AC | 4C | METUCHEN APT % AFFILIATED MGMT. 301 S. LIVINGSTON AVE. LIVINGSTON, NJ 7-11 GREEN ST. | 660 07039 R4 / 68 | 435,000 465,000 900,000 | | 900,000 | | | 1 | 0.00 57,339.00 29,326.50 |
| 14 | 197 52.01 C0001 | 1000 SQ.FT. 2S-F-CL 2659 SF .0230 AC | 2 | DESHBHARATAR, SUMANT A & GADLING, A 199D AMBOY AVE METUCHEN, NJ 199D AMBOY AVE. | 660 08840 R2 / | 45,000 181,000 226,000 | | 226,000 | | | 1 | 0.00 14,398.46 7,364.21 |
| Page Totals | | | | | | 1,642,600 2,775,400 | 0 | 4,418,000 | | | | Block: 197 Lot: 52.01 |

| 1 | 2 | 3 | 4 | 5 | 6 | 7 | 8 | 9 | 10 | 11 | | |
|-------------|---|---|---------------|--|---|-------------------------------|---------------------------|----------------------|------------------------------|-------------------------|--------------|---|
| Line | Block No Lot No. Qualification Account # | Land Dimensions Building Description Additional Lots Acreage | Prop Class | Owner's Name Address City State Property Location | Billing Code Zip Code Zoning/Tax Map Pg | Value | Exemptions Code Amount | Net Taxable Value | Deductions Code No Owners | Special Tax Codes | Num Units | Deduction Amt 2022 Tax 2023 1st |
| | | | | | | Land Improvemnt Total | | | | | | |
| 1 | 197 52.01 C0002 | 1000 SQ.FT. 2S-F-CL 2630 SF .0230 AC | 2 | PALMISANO, JAMES B & ELAINE T 199C AMBOY AVE METUCHEN, NJ 199C AMBOY AVE. | 08840 R2 / 68 | 45,000 178,000 223,000 | | 223,000 | | | 1 | 0.00 14,207.33 7,266.46 |
| 2 | 197 52.01 C0003 | 1000 SQ.FT. 2S-F-CL 2630 SF .0230 AC | 2 | LEE, KENNIE & LAM, ANGELA 199B AMBOY AVE METUCHEN, NJ 199B AMBOY AVE. | 672 08840 R2 / 68 | 45,000 178,000 223,000 | | 223,000 | | | 1 | 0.00 14,207.33 7,266.46 |
| 3 | 197 52.01 C0004 | 1000 SQ.FT. 2S-F-CL 2630 SF .0230 AC | 2 | ZHAO, FANG ZHOU & LIANG, YING 199A AMBOY AVE METUCHEN, NJ 199A AMBOY AVE. | 08840 R2 / 68 | 45,000 178,000 223,000 | | 223,000 | | | 1 | 0.00 14,207.33 7,266.46 |
| 4 | 197 52.01 C0005 | 1300 SQ.FT. 2S-F-CL 3708 SF .0298 AC | 2 | COHEN, PAUL & HALPERN, BARBARA 197D AMBOY AVE METUCHEN, NJ 197D AMBOY AVE. | 672 08840 R2 / 68 | 60,000 188,000 248,000 | | 248,000 | | | 1 | 0.00 15,800.08 8,081.08 |
| 5 | 197 52.01 C0006 | 1000 SQ.FT. 2S-F-CL 2630 SF .0230 AC | 2 | HATEFI, ARASH 197-C AMBOY AVE METUCHEN, NJ 197C AMBOY AVE. | 08840 R2 / 68 | 45,000 178,000 223,000 | | 223,000 | | | 1 | 0.00 14,207.33 7,266.46 |
| 6 | 197 52.01 C0007 | 1000 SQ.FT. 2S-F-CL 2630 SF .0230 AC | 2 | SLETHAUG, KRIS & SBARRA, AUDRA 197B AMBOY AVE, UNIT 6 METUCHEN, NJ 197B AMBOY AVE. | 660 08840 R2 / 68 | 45,000 178,000 223,000 | | 223,000 | | | 1 | 0.00 14,207.33 7,266.46 |
| 7 | 197 52.01 C0008 | 1300 SQ.FT. 2S-F-CL 3531 SF .0298 AC | 2 | PAGLIUGH, ANDREW J & SCINTO, MARISA J 197A AMBOY AVE. METUCHEN, NJ 197A AMBOY AVE. | 08840 R2 / 68 | 60,000 188,000 248,000 | | 248,000 | | | 1 | 0.00 15,800.08 8,081.08 |
| 8 | 197 52.01 C0009 | 1000 SQ.FT. 2S-F-CL 2630 SF .0230 AC | 2 | HORN, CHRISTOPHER & MULLIGAN, MARY BETH 195D AMBOY AVE METUCHEN, NJ 195D AMBOY AVE. | 08840 R2 / 68 | 45,000 178,000 223,000 | | 223,000 | | | 1 | 0.00 14,207.33 7,266.46 |
| 9 | 197 52.01 C0010 | 1000 SQ.FT. 2S-F-CL 2630 SF .0230 AC | 2 | LI, YING 195C AMBOY AVE METUCHEN, NJ 195C AMBOY AVE. | 08840 R2 / 68 | 45,000 178,000 223,000 | | 223,000 | | | 1 | 0.00 14,207.33 7,266.46 |
| 10 | 197 52.01 C0011 | 1000 SQ.FT. 2S-F-CL 2630 SF .0230 AC | 2 | FARRETT, PETER & HUNGSHIM 195B AMBOY AVE METUCHEN, NJ 195B AMBOY AVE. | 08840 R2 / 68 | 45,000 178,000 223,000 | | 223,000 | | | 1 | 0.00 14,334.75 7,331.63 |
| 11 | 197 52.01 C0012 | 1000 SQ.FT. 2S-F-CL 2659 SF .0230 AC | 2 | REGURI, SHRUTHI & NALLA, NAVEEN K 195A AMBOY AVENUE METUCHEN NJ 195A AMBOY AVE. | 672 08840 R2 / 68 | 45,000 179,000 224,000 | | 224,000 | | | 1 | 0.00 14,271.04 7,299.04 |
| 12 | 197 58 | 64X225 3S-F-L-2UG .3306 AC | 2 | THIFFAULT, JEFFREY L & BETSY E 185 AMBOY AVE METUCHEN, NJ 185 AMBOY AVE. | 660 08840 R4 / 68 | 120,000 130,000 250,000 | | 250,000 | | | 1 | 0.00 15,927.50 8,146.25 |
| 13 | 197 60.01 | 63X145 IRR 2.5SF .0000 AC | 2 | VERMANE, ROBERT & WOJCIK, SHIRLEY 181 AMBOY AVE METUCHEN, NJ 181 AMBOY AVE. | 2885 08840 R4 / 68 | 95,000 113,000 208,000 | | 208,000 | | | 1 | 0.00 13,251.68 6,777.68 |
| 14 | 197 60.02 | 80X101 IRR 2SF2G .0000 AC | 2 | VALANEJAD, ABBAS 5 GREEN ST METUCHEN, NJ 5 GREEN STREET | 672 08840 R4 / 68 | 96,000 184,000 280,000 | | 280,000 | | | 1 | 0.00 17,838.80 9,123.80 |
| Page Totals | | | | | | 836,000 2,406,000 | 0 | 3,242,000 | | | | Block: 197 Lot: 60.02 |

| 1 | 2 | 3 | 4 | 5 | 6 | 7 | 8 | 9 | 10 | 11 | | |
|-------------|---|---|---------------|---|---|------------------------------|---------------------------|----------------------|------------------------------|-------------------------|--------------|---|
| Line | Block No Lot No. Qualification Account # | Land Dimensions Building Description Additional Lots Acreage | Prop Class | Owner's Name Address City State Property Location | Billing Code Zip Code Zoning/Tax Map Pg | Value | Exemptions Code Amount | Net Taxable Value | Deductions Code No Owners | Special Tax Codes | Num Units | Deduction Amt 2022 Tax 2023 1st |
| | | | | | | Land Improvemnt Total | | | | | | |
| 1 | 197 61 C0101 | 1000 SQ.FT. 2S-F-W 1280 SF .0230 AC | 2 | FRIEDMAN, ELLEN F 239A AMBOY AVE METUCHEN, NJ 239A AMBOY AVE. | 660 08840 R4 / M68 | 60,000 90,000 150,000 | | 150,000 | | | 1 | 0.00 9,556.50 4,887.75 |
| 2 | 197 61 C0102 | 1000 SQ.FT. 2S-F-W 1280 SF .0230 AC | 2 | HEYDORN, ROBERT & BARBARA 239B AMBOY AVE METUCHEN, NJ 239B AMBOY AVE. | 2885 08840 R4 / M68 | 60,000 90,000 150,000 | | 150,000 | | | 1 | 0.00 9,556.50 4,887.75 |
| 3 | 197 61 C0103 | 2S-F-W 1280SF .0000 AC | 2 | DUNSAVAGE,JAMES 239 C AMBOY AVE. METUCHEN, NJ 239C AMBOY AVE. | 08840 R4 / M68 | 60,000 90,000 150,000 | | 150,000 | V1 1 | | 1 | 250.00 9,306.50 4,762.75 |
| 4 | 197 61 C0104 | 2S-F-W 1280SF .0000 AC | 2 | LSCS PROPERTIES LLC 15 BROOK AVE. EDISON, NJ 239D AMBOY AVE. | 08820 R4 / M68 | 60,000 120,000 180,000 | | 180,000 | | | 1 | 0.00 11,467.80 5,865.30 |
| 5 | 197 61 C0205 | 2S-F-W 1536 SF .0000 AC | 2 | OPELBAUM,MIKHAIL & KIRAKOVA,LUDMILA 239 AMBOY AVE-APT E METUCHEN, NJ 239E AMBOY AVE. | 08840 R4 / M68 | 70,000 100,000 170,000 | | 170,000 | | | 1 | 0.00 10,830.70 5,539.45 |
| 6 | 197 61 C0206 | 2S-F-W 1536 SF .0000 AC | 2 | MARK, SUSAN 239 F AMBOY AVE METUCHEN, NJ 239F AMBOY AVE. | 08840 R4 / M68 | 70,000 80,000 150,000 | | 150,000 | | | 1 | 0.00 9,556.50 4,887.75 |
| 7 | 197 61 C0207 | 2S-F-W 1536 SF .0000 AC | 2 | ALVAREZ, ANGEL & LIZZETTE 239G AMBOY AVE METUCHEN, NJ 239G AMBOY AVE. | 08840 R4 / M68 | 70,000 100,000 170,000 | | 170,000 | | | 1 | 0.00 10,830.70 5,539.45 |
| 8 | 197 61 C0208 | 2S-F-W 1536 SF .0000 AC | 2 | HOCHRON, JERRI 239H AMBOY AVENUE METUCHEN, NJ 239H AMBOY AVE. | 08840 R4 / M68 | 70,000 90,000 160,000 | | 160,000 | | | 1 | 0.00 10,193.60 5,213.60 |
| 9 | 197 61 C0309 | 2S-F-W 1536 SF .0000 AC | 2 | KEITHLER, JOHN W. & KAREN D. 239 I AMBOY AVE. METUCHEN, NJ 239I AMBOY AVE. | 08840 R4 / M68 | 70,000 100,000 170,000 | | 170,000 | V1 1 | | 1 | 250.00 10,580.70 5,414.45 |
| 10 | 197 61 C0310 | 2S-F-W 1536 SF .0000 AC | 2 | MC ANA, MARY C. 239J AMBOY AVE METUCHEN, NJ 239J AMBOY AVE. | 08840 R4 / M68 | 70,000 100,000 170,000 | | 170,000 | | | 1 | 0.00 10,830.70 5,539.45 |
| 11 | 197 61 C0311 | 2S-F-W 1536 SF .0000 AC | 2 | LONDON, MORRIS & SUSAN M 239K AMBOY AVE METUCHEN NJ 239K AMBOY AVE. | 08840 R4 / M68 | 70,000 100,000 170,000 | | 170,000 | | | 1 | 0.00 10,830.70 5,539.45 |
| 12 | 197 61 C0312 | 2S-F-W 1536 SF .0000 AC | 2 | MICIAK, JOSEPH A 239-L AMBOY AVE METUCHEN, NJ 239L AMBOY AVE. | 08840 R4 / 68 | 68,000 92,000 160,000 | | 160,000 | | | 1 | 0.00 10,193.60 5,213.60 |
| 13 | 197 61 C0407 | 2S-F-W 1280SF .0000 AC | 2 | ACEVEDO, ENID & WILLIAM 241G AMBOY AVE METUCHEN, NJ 241G AMBOY AVE. | 660 08840 R4 / M68 | 60,000 90,000 150,000 | | 150,000 | | | 1 | 0.00 9,556.50 4,887.75 |
| 14 | 197 61 C0408 | 2S-F-W 1280SF .0000 AC | 2 | KACANI, TIMOTHY & KAREN F 241-H AMBOY AVE METUCHEN, NJ 241H AMBOY AVE. | 08840 R4 / M68 | 56,100 93,900 150,000 | | 150,000 | | | 1 | 0.00 9,556.50 4,887.75 |
| Page Totals | | | | V2 500 | | 914,100 1,335,900 | 0 | 2,250,000 | | | | Block: 197 Lot: 61 |

| 1 | 2 | 3 | | 4 | | 5 | 6 | 7 | 8 | 9 | 10 | 11 |
|-------------|---|---|---------------|---|---|-------------------------------|---------------------------|----------------------|------------------------------|-------------------------|--------------|---|
| Line | Block No Lot No. Qualification Account # | Land Dimensions Building Description Additional Lots Acreage | Prop Class | Owner's Name Address City State Property Location | Billing Code Zip Code Zoning/Tax Map Pg | Value | Exemptions Code Amount | Net Taxable Value | Deductions Code No Owners | Special Tax Codes | Num Units | Deduction Amt 2022 Tax 2023 1st |
| | | | | | | Land Improvemnt Total | | | | | | |
| 1 | 197 61 C0409 | 2S-F-W .0000 AC | 2 | DIAMOND, ROBIN H 241 I AMBOY AVE METUCHEN, NJ 241I AMBOY AVE. | 660 08840 R4 / M68 | 56,100 92,300 148,400 | | 148,400 | | | 1 | 0.00 9,454.56 4,835.61 |
| 2 | 197 61 C0410 | 2S-F-W 1280 SF .0000 AC | 2 | WALLEN, ANNE BERYL 241J AMBOY AVE METUCHEN, NJ 241J AMBOY AVE. | 660 08840 R4 / M68 | 60,000 110,000 170,000 | | 170,000 | | | 1 | 0.00 10,830.70 5,539.45 |
| 3 | 197 61 C0411 | 2S-F-W 1280 SF .0000 AC | 2 | GUARINO, ANTHONY L. & ANN M. 241K AMBOY AVE. METUCHEN, NJ 241K AMBOY AVE. | 08840 R4 / M68 | 60,000 90,000 150,000 | | 150,000 | V1 2 | | 1 | 250.00 9,306.50 4,762.75 |
| 4 | 197 61 C0501 | 640 SF 2S-F-W 1280 SF .0147 AC | 2 | PAWLAK, ADAM & KAROLINA 241A AMBOY AVE METUCHEN, NJ 241A AMBOY AVE. | 08840 R4 / M68 | 56,100 123,900 180,000 | | 180,000 | | | 1 | 0.00 11,467.80 5,865.30 |
| 5 | 197 61 C0502 | 640 SF 2S-F-W 1280 SF .0147 AC | 2 | LI, DAVID & YU, GWENDOLYN 241B AMBOY AVE METUCHEN, NJ 241B AMBOY AVE. | 08840 R4 / 68 | 56,100 123,900 180,000 | | 180,000 | | | 1 | 0.00 11,467.80 5,865.30 |
| 6 | 197 61 C0503 | 2S-F-W 1280 SF .0000 AC | 2 | MCCULLOUGH, ADELE 241C AMBOY AVE. METUCHEN, NJ 241C AMBOY AVE. | 08840 R4 / M68 | 60,000 90,000 150,000 | | 150,000 | | | 1 | 0.00 9,556.50 4,887.75 |
| 7 | 197 61 C0504 | 2S-F-W 1280 SF .0000 AC | 2 | SEREDNICKI, PETER J & DONNA M 241D AMBOY AVE METUCHEN, NJ 241D AMBOY AVE. | 08840 R4 / M68 | 60,000 90,000 150,000 | | 150,000 | | | 1 | 0.00 9,556.50 4,887.75 |
| 8 | 197 61 C0505 | 2S-F-W 1280 SF .0000 AC | 2 | LSCS PROPERTIES LLC 15 BROOK AVE. EDISON, NJ 241E AMBOY AVE. | 08820 R4 / M68 | 60,000 90,000 150,000 | | 150,000 | | | 1 | 0.00 9,556.50 4,887.75 |
| 9 | 197 61 C0506 | 2S-F-W 1280 SF .0000 AC | 2 | JACOBS, ROBYN 241 F AMBOY AVENUE METUCHEN, NJ 241F AMBOY AVE. | 660 08840 R4 / M68 | 60,000 90,000 150,000 | | 150,000 | | | 1 | 0.00 9,556.50 4,887.75 |
| 10 | 197 61 P01 | CONDO CAM. .0000 AC | 15F | VILLAGE GATE CONDO ASSOCIATION,INC. 241 AMBOY AVE. METUCHEN, NJ 239-241 AMBOY AVE. | 08840 / / | 0 0 0 | | *Exempt* | | | 1 | 0.00 0.00 0.00 |
| 11 | 198 1.02 | 70X150 1SF 1584 SF .2410 AC | 4A | FORSEJ LLC 36 SPOTSWOOD AVE MONROE TOWNSHIP, NJ 171 AMBOY AVE. | 08831 R2 / 69 | 142,800 79,200 222,000 | | 222,000 | | | 1 | 0.00 14,143.62 7,233.87 |
| 12 | 198 1.04 | 101X131 1SF .3037 AC | 2 | HALE, MATTHEW 10 GREEN ST METUCHEN, NJ 10 GREEN ST. | 08840 R2 / 69 | 92,000 95,000 187,000 | | 187,000 | | | 1 | 0.00 11,913.77 6,093.40 |
| 13 | 198 2 | 88X175 2SF1G 3020 SQFT .3535 AC | 4A | AAL LLC 159 AMBOY AVE METUCHEN NJ 159 AMBOY AVE. | 08840 R2 / 69 | 190,000 145,000 335,000 | | 335,000 | | | 1 | 0.00 21,342.85 10,915.98 |
| 14 | 198 6 | 50X175 2SF1G 1403 SF .2009 AC | 2 | FINDEN, DEBORAH L 157 AMBOY AVE METUCHEN, NJ 157 AMBOY AVE. | 08840 R2 / 69 | 94,000 74,000 168,000 | | 168,000 | | | 1 | 0.00 10,703.28 5,474.28 |
| Page Totals | | | | V1 250 | | 1,047,100 1,293,300 | 0 | 2,340,400 | | | | Block: 198 Lot: 6 |

| 1 | 2 | 3 | 4 | 5 | 6 | 7 | 8 | 9 | 10 | 11 | | |
|-------------|---|---|---------------|--|---|-------------------------------|---------------------------|----------------------|------------------------------|-------------------------|--------------|---|
| Line | Block No Lot No. Qualification Account # | Land Dimensions Building Description Additional Lots Acreage | Prop Class | Owner's Name Address City State Property Location | Billing Code Zip Code Zoning/Tax Map Pg | Value | Exemptions Code Amount | Net Taxable Value | Deductions Code No Owners | Special Tax Codes | Num Units | Deduction Amt 2022 Tax 2023 1st |
| | | | | | | Land Improvemnt Total | | | | | | |
| 1 | 198 8 | 112X175 2S-F-L-3UG 11,17.02,18.02 .4500 AC | 2 | ELSTER, KURT J & MARIA 147 AMBOY AVE METUCHEN, NJ 147 AMBOY AVE. | 08840 R2 / 69 | 129,000 111,900 240,900 | | 240,900 | | | 1 | 0.00 15,347.74 7,849.73 |
| 2 | 198 13 | 50X150 2SF1G 2184SF 14 .1722 AC | 2 | HOUSTON, LAWRENCE, III & TARA L 141 AMBOY AVE METUCHEN, NJ 141 AMBOY AVE. | 660 08840 / | 90,000 170,000 260,000 | | 260,000 | | | 1 | 0.00 16,564.60 8,472.10 |
| 3 | 198 17.01 | 100X100 2S-F-O-2AG 18.01,19,20 .2296 AC | 2 | ALLEN, JOHN C & MARIBEL 2 ROWLAND PL METUCHEN, NJ 2 ROWLAND PL. | 660 08840 R2 / 69 | 106,300 125,000 231,300 | | 231,300 | | | 1 | 0.00 14,736.12 7,536.91 |
| 4 | 198 22.01 | 60X100 1S-F-R .1377 AC | 2 | ALMEIDA, JOSE M & ALISON H 8 ROWLAND PL METUCHEN, NJ 8 ROWLAND PL. | 660 08840 R2 / 69 | 89,300 62,100 151,400 | | 151,400 | | | 1 | 0.00 9,645.69 4,933.37 |
| 5 | 198 24.01 | 60X100 1.5SF1G .1377 AC | 2 | ONGTECO, MARTIN & MARSHA 10 ROWLAND PL METUCHEN, NJ 10 ROWLAND PL. | 660 08840 R2 / 69 | 89,300 101,800 191,100 | | 191,100 | | | 1 | 0.00 12,174.99 6,202.11 |
| 6 | 198 26.01 | 59X100 2S-F-L-1AG .1354 AC | 2 | MULLINS, KATHERINE & MERRITT,ROBERT 14 ROWLAND PL METUCHEN, NJ 14 ROWLAND PL. | 672 08840 R2 / 69 | 88,800 106,600 195,400 | | 195,400 | | | 1 | 0.00 12,448.93 6,367.11 |
| 7 | 198 28.01 | 75X104 1.5SF1G .1791 AC | 2 | SNEDDON, ROBERT & TIFFANY 15 ROWLAND PL METUCHEN NJ 15 ROWLAND PL. | 660 08840 R2 / 69 | 86,500 86,500 173,000 | | 173,000 | | | 1 | 0.00 11,021.83 5,637.21 |
| 8 | 198 30.01 | 60X106 1.5SF1G .1460 AC | 2 | SEGAL, STUART E. & PATEL, RASHMIKA 11 ROWLAND PL METUCHEN, NJ 11 ROWLAND PL. | 08840 R2 / 69 | 82,000 73,000 155,000 | | 155,000 | | | 1 | 0.00 9,875.05 5,050.68 |
| 9 | 198 32.01 | 60X108 1.5SF1G .1488 AC | 2 | SEVILLA, JOSE & POTE, JENNIFER 7 ROWLAND PL METUCHEN, NJ 7 ROWLAND PL. | 08840 R2 / 69 | 81,900 120,700 202,600 | | 202,600 | | | 1 | 0.00 11,181.11 5,718.68 |
| 10 | 198 35 | 75X112 2SF2G 36,37 .1928 AC | 2 | WIJEDASA,PRASHANTH & IMASHI D ET AL 3 ROWLAND PL METUCHEN, NJ 3 ROWLAND PL. | 08840 R2 / 69 | 90,000 210,000 300,000 | | 300,000 | | | 1 | 0.00 19,113.00 9,775.50 |
| 11 | 198 38 | 95X137 2-S-F-2UG .2988 AC | 2 | HILLERY, MARK 18 GREEN ST METUCHEN, NJ 18 GREEN ST. | 08840 R2 / 69 | 118,700 126,300 245,000 | | 245,000 | | | 1 | 0.00 15,608.95 7,983.33 |
| 12 | 198 39 | 81X142 1.5S-F-F-1AG .2640 AC | 2 | FLESC,ROBERT JR & SANSONE,MICHELE 24 GREEN ST. METUCHEN, N.J. 24 GREEN ST. | 660 08840 R2 / 69 | 103,400 92,500 195,900 | | 195,900 | | | 1 | 0.00 12,480.79 6,383.41 |
| 13 | 198 40 | 81X150 2SF2G .2789 AC | 2 | JACOBS,MELISSA E&LECKENBY,CHARLES G 179 AMBOY AVE METUCHEN, NJ 179 AMBOY AVE. | 660 08840 / 69 | 103,400 96,600 200,000 | | 200,000 | | | 1 | 0.00 12,742.00 6,517.00 |
| 14 | 199 1 | 25X100 2SF 1/2 DUPLEX .0574 AC | 2 | YAROS, GERALD & PETRICK, WILLIAM 67 VOORHEES PL METUCHEN, NJ 139 AMBOY AVE. | 08840 / | 65,000 35,000 100,000 | | 100,000 | | | 2 | 0.00 6,371.00 3,258.50 |
| Page Totals | | | | | | 1,323,600 1,518,000 | 0 | 2,841,600 | | | | Block: 199 Lot: 1 |

| 1 | 2 | 3 | 4 | 5 | 6 | 7 | 8 | 9 | 10 | 11 | | |
|-------------|---|---|---------------|--|---|------------------------------|---------------------------|----------------------|------------------------------|-------------------------|--------------|---|
| Line | Block No Lot No. Qualification Account # | Land Dimensions Building Description Additional Lots Acreage | Prop Class | Owner's Name Address City State Property Location | Billing Code Zip Code Zoning/Tax Map Pg | Value | Exemptions Code Amount | Net Taxable Value | Deductions Code No Owners | Special Tax Codes | Num Units | Deduction Amt 2022 Tax 2023 1st |
| | | | | | | Land Improvemnt Total | | | | | | |
| 1 | 199 2 | 25X100 2SF 1/2 DUPLEX .0574 AC | 2 | YAROS, GERALD & PETRICK, WILLIAM 67 VOORHEES PL METUCHEN, NJ 137 AMBOY AVE. | 660 08840 / | 65,000 35,000 100,000 | | 100,000 | | | 2 | 0.00 6,371.00 3,258.50 |
| 2 | 199 3 | 25X100 2SF 1/2 DUPLEX .0574 AC | 2 | SZAFRANKO, ANTHONY 189 HIGH. ST. METUCHEN, NJ 135 AMBOY AVE. | 08840 R2 / 69 | 64,000 34,000 98,000 | | 98,000 | | | 2 | 0.00 6,243.58 3,193.33 |
| 3 | 199 4 | 25X100 2SF 1/2 DUPLEX .0574 AC | 2 | SZAFRANKO, ANTHONY 189 HIGH ST. METUCHEN, NJ 133 AMBOY AVE. | 08840 R2 / 69 | 64,000 34,000 98,000 | | 98,000 | | | 2 | 0.00 6,243.58 3,193.33 |
| 4 | 199 5 | 25X100 2SF 1/2 DUPLEX .0574 AC | 2 | JOZANOVIC, IVAN & ANTHONY 131 AMBOY AVE METUCHEN, NJ 131 AMBOY AVE. | 660 08840 R2 / 69 | 64,000 76,000 140,000 | | 140,000 | | | 2 | 0.00 8,919.40 4,561.90 |
| 5 | 199 6 | 25X100 2SF 1/2 DUPLEX .0574 AC | 2 | BHAGAVAN, BHARATH & SATISH, FNU R 129 AMBOY AVE METUCHEN, NJ 129 AMBOY AVE. | 660 08840 R2 / 69 | 64,000 76,000 140,000 | | 140,000 | | | 2 | 0.00 8,919.40 4,561.90 |
| 6 | 199 7 | 25X100 2SF 1/2 DUPLEX .0574 AC | 2 | MENZIUSO, RICHARD & JENNIFER 238 CHRISTOL ST METUCHEN, NJ 127 AMBOY AVE. | 672 08840 R2 / 69 | 64,000 50,500 114,500 | | 114,500 | | | 2 | 0.00 6,371.00 3,258.50 |
| 7 | 199 8 | 25X100 2SF 1/2 DUPLEX .0574 AC | 2 | MENZIUSO, RICHARD T & JENNIFER 238 CHRISTOL ST METUCHEN, NJ 125 AMBOY AVE. | 672 08840 R2 / 69 | 65,000 35,000 100,000 | | 100,000 | | | 2 | 0.00 6,371.00 3,258.50 |
| 8 | 199 14 | 50X100 2SF 15 .1148 AC | 2 | GOLDENBERG, JEREMY & KELLI 21 COAN PL METUCHEN, NJ 21 COAN PL. | 672 08840 R2 / 69 | 85,000 105,000 190,000 | | 190,000 | | | 1 | 0.00 12,104.90 6,191.15 |
| 9 | 199 16 | 50X100 1.5SF 17 .1148 AC | 2 | GUMNIC, LEE & KARA 11 COAN PL METUCHEN, NJ 11 COAN PL. | 660 08840 R2 / 69 | 85,000 115,000 200,000 | | 200,000 | | | 1 | 0.00 12,742.00 6,517.00 |
| 10 | 199 18 | 50X100 1.5SF 19 .1148 AC | 2 | KOBAYASHI, ANDREW & PATRICIA 9 COAN PL. METUCHEN NJ 9 COAN PL. | 2885 08840 R2 / 69 | 85,000 90,000 175,000 | | 175,000 | | | 1 | 0.00 11,149.25 5,702.38 |
| 11 | 199 25 | 50X100 1.5S-F-F L26 .1148 AC | 2 | SMIRCICH, LUCIA & MARCOZZI, ANTHONY 12 LINSLEY PL METUCHEN, NJ 12 LINSLEY PL. | 672 08840 R2 / 69 | 80,000 170,000 250,000 | | 250,000 | | | 1 | 0.00 15,927.50 8,146.25 |
| 12 | 199 27 | 75X100 1.5S-F-F1UG 28,29 .1722 AC | 2 | WEDIN, MARIA 16 LINSLEY PL METUCHEN, NJ 16 LINSLEY PL. | 660 08840 R2 / 69 | 95,000 97,000 192,000 | | 192,000 | | | 1 | 0.00 12,232.32 6,256.32 |
| 13 | 199 30 | 50X100 1.5S-F-F-1UG 31 .1148 AC | 2 | WALSH, MICHAEL & DEBRA 18 LINSLEY PL METUCHEN NJ 18 LINSLEY PL. | 08840-0000 R2 / 69 | 85,000 65,000 150,000 | | 150,000 | | | 1 | 0.00 9,556.50 4,887.75 |
| 14 | 199 32 | 50X100 1.5S-F-F 33 .1148 AC | 2 | RODRIGUEZ, MARIA 22 LINSLEY PL METUCHEN, NJ 22 LINSLEY PL. | 08840 R2 / 69 | 85,000 70,000 155,000 | | 155,000 | | | 1 | 0.00 9,875.05 5,050.68 |
| Page Totals | | | | | | 1,050,000 1,052,500 | 0 | 2,102,500 | | | | Block: 199 Lot: 32 |

| 1 | 2 | 3 | 4 | 5 | 6 | 7 | 8 | 9 | 10 | 11 | | |
|-------------|---|---|---------------|--|---|-------------------------------|---------------------------|----------------------|------------------------------|-------------------------|--------------|---|
| Line | Block No Lot No. Qualification Account # | Land Dimensions Building Description Additional Lots Acreage | Prop Class | Owner's Name Address City State Property Location | Billing Code Zip Code Zoning/Tax Map Pg | Value | Exemptions Code Amount | Net Taxable Value | Deductions Code No Owners | Special Tax Codes | Num Units | Deduction Amt 2022 Tax 2023 1st |
| | | | | | | Land Improvemnt Total | | | | | | |
| 1 | 199 34 | 50X100 1.5SF1G 35 .1148 AC | 2 | WALLACE, DONALD B JR & CAROL E 28 LINSLEY PLACE METUCHEN, N.J. 28 LINSLEY PL. | 660 08840 R2 / 69 | 85,000 70,700 155,700 | | 155,700 | | | 1 | 0.00 9,919.65 5,073.49 |
| 2 | 199 36 | 67X100 1.5S-F-F .1538 AC | 2 | STEINBERG, MAXWELL & BALL, ALICIA 8 LINSLEY PL METUCHEN, NJ 8 LINSLEY PL. | 660 08840 R2 / 69 | 78,000 57,000 135,000 | | 135,000 | | | 1 | 0.00 8,600.85 4,398.98 |
| 3 | 199 37 | 74X100 1S-F-R .1699 AC | 2 | DZIEPAK, DANIELLE 5 COAN PLACE METUCHEN, NJ 5 COAN PL. | 672 08840 R2 / 69 | 95,200 74,800 170,000 | | 170,000 | | | 1 | 0.00 10,830.70 5,539.45 |
| 4 | 199 38 | 62X100 2S-F-2-2AG .1423 AC | 2 | KOHLI, PANKAJ & KAMATH, PARVATHI 1720 TRINTON COURT SANTA CLARA, CA 25 COAN PL. | 660 95050 R2 / 69 | 91,000 95,000 186,000 | | 186,000 | | | 1 | 0.00 11,850.06 6,060.81 |
| 5 | 199 39 | 62X100 2S-F-2-2AG .1423 AC | 2 | MICHAIL, MARYIAN 29 COAN PL METUCHEN, NJ 29 COAN PL. | 08840 R2 / 69 | 81,100 88,200 169,300 | | 169,300 | | | 1 | 0.00 10,786.10 5,516.64 |
| 6 | 200 1 | 50X110 1.5S-F-F 2,37.3 .1263 AC | 2 | NOTCH, MICHAEL K 101 AMBOY AVE METUCHEN, NJ 101 AMBOY AVE. | 672 08840 R2 / 69 | 80,000 68,100 148,100 | | 148,100 | | | 1 | 0.00 9,435.46 4,822.85 |
| 7 | 200 3 | 60X120 1.5S-F-F-1UG 4,37.2 .1653 AC | 2 | RICCA, MARK N, JR & KAUFMAN, STACEY 99 AMBOY AVE METUCHEN, NJ 99 AMBOY AVE. | 660 08840 R2 / 69 | 86,000 67,000 153,000 | | 153,000 | | | 1 | 0.00 9,747.63 4,985.51 |
| 8 | 200 5 | 50X100;25X100(.172AC 2SF 6,9 .1148 AC | 2 | D'AMICO, PHILIP & KATHRYN L 97 AMBOY AVE METUCHEN, NJ 97 AMBOY AVE. | 660 08840 R2 / 69 | 88,000 75,000 163,000 | | 163,000 | | | 1 | 0.00 10,384.73 5,311.36 |
| 9 | 200 7 | 50X100 2S-F-L-1UG 8 .1148 AC | 2 | ESPOSITO, KIERAN & JEAN 91 AMBOY AVE METUCHEN NJ 91 AMBOY AVE. | 672 08840 R2 / 69 | 77,000 70,000 147,000 | | 147,000 | | | 1 | 0.00 9,365.37 4,790.00 |
| 10 | 200 10 | 75X100 2S-F-CL 3460 SF 11, 12 .1722 AC | 2 | MONTEMURNO, SCOTT & AMANDA 25 VAIL PL METUCHEN, NJ 25 VAIL PLACE | 672 08840 R2 / 69 | 112,500 207,500 320,000 | | 320,000 | | | 1 | 0.00 20,387.20 10,427.20 |
| 11 | 200 20 1276SQFT | 85X100 1S-F-R-1AG 21,22 .1951 AC | 2 | MACPHERSON, ROBERT J & AMANDA R 9 VAIL PL METUCHEN, NJ 9 VAIL PL. | 660 08840 R2 / 0069 | 99,900 74,100 174,000 | | 174,000 | | | 1 | 0.00 11,085.54 5,669.79 |
| 12 | 200 27 | 75X100 1S-F-R-1AG 28,29 .1722 AC | 2 | RAPOPORT, MAXIM A & RUSLANA 10 COAN PL METUCHEN, NJ 10 COAN PL. | 660 08840 R2 / 69 | 87,000 103,000 190,000 | | 190,000 | | | 1 | 0.00 12,104.90 6,191.15 |
| 13 | 200 30 | 50X100 1.5S-F-F 31 .1148 AC | 2 | SHETTY, SUSHIL SHEENA & SHRAVYA 16 COAN PL METUCHEN, NJ 16 COAN PL. | 08840 R2 / 69 | 85,000 74,200 159,200 | | 159,200 | | | 1 | 0.00 9,875.05 5,050.68 |
| 14 | 200 32 | 75X100 1S-F-R 33,34 .1722 AC | 2 | WILLOCK, MARCUS & TERAN, JOVANNA 20 COAN PLACE, METUCHEN, NJ 20 COAN PL. | 660 08840 R2 / 69 | 90,000 62,000 152,000 | | 152,000 | | | 1 | 0.00 9,683.92 4,952.92 |
| Page Totals | | | | | | 1,235,700 1,186,600 | 0 | 2,422,300 | | | | Block: 200 Lot: 32 |

| 1 | 2 | 3 | 4 | 5 | 6 | 7 | 8 | 9 | 10 | 11 | | |
|-------------|---|---|---------------|--|---|-------------------------------|---------------------------|----------------------|------------------------------|-------------------------|--------------|---|
| Line | Block No Lot No. Qualification Account # | Land Dimensions Building Description Additional Lots Acreage | Prop Class | Owner's Name Address City State Property Location | Billing Code Zip Code Zoning/Tax Map Pg | Value | Exemptions Code Amount | Net Taxable Value | Deductions Code No Owners | Special Tax Codes | Num Units | Deduction Amt 2022 Tax 2023 1st |
| | | | | | | Land Improvemnt Total | | | | | | |
| 1 | 200 35 | 55X100 1.5S-F-F 36,37.01 .1263 AC | 2 | SANTIAGO, LUIS & MUENSTER, MAUREEN 24 COAN PLACE METUCHEN, NJ 24 COAN PL. | 597 08840 R2 / 69 | 87,100 90,400 177,500 | | 177,500 | | | 1 | 0.00 11,308.53 5,783.85 |
| 2 | 200 41 | 88X100 1SFR2AG 1872 SF .2020 AC | 2 | TAYLOR, MICHAEL J & CAROLYN M 11 VAIL PLACE METUCHEN, N.J. 11 VAIL PL. | 660 08840 R2 / 70 | 101,200 114,600 215,800 | | 215,800 | | | 1 | 0.00 13,748.62 7,031.84 |
| 3 | 200 42 | 88X100 1S-F-R-1AG .2020 AC | 2 | VALOVGIN, MICHAEL E. & DAWN E. 19 VAIL PLACE METUCHEN, NJ 19 VAIL PL. | 672 08840 R2 / 70 | 101,200 65,000 166,200 | | 166,200 | V1 2 | | 1 | 250.00 10,338.60 5,290.63 |
| 4 | 200 43 | 79X100 2S-F-L-1AG .1814 AC | 2 | GUO, XIAOYAN & XING, XINYU 6 COAN PL METUCHEN, NJ 6 COAN PL. | 660 08840 R2 / 70 | 97,300 114,500 211,800 | | 211,800 | | | 1 | 0.00 13,493.78 6,901.50 |
| 5 | 201 1 | 60X187 2S-F-L-2UG 2.01,5.02,6.02,7.02 .2576 AC | 2 | CAPOSINO, RICHARD & CHRISTINA 85 AMBOY AVE METUCHEN, NJ 85 AMBOY AVE. | 660 08840 / | 100,000 60,000 160,000 | | 160,000 | | | 1 | 0.00 10,193.60 5,213.60 |
| 6 | 201 2.02 | 62.5X117 2S-F-L-2UG 3,4 .1679 AC | 2 | BUDZYN, MARK & KERI 77 AMBOY AVE METUCHEN, NJ 77 AMBOY AVE. | 660 08840 R2 / 69 | 88,000 107,000 195,000 | | 195,000 | | | 1 | 0.00 12,423.45 6,354.08 |
| 7 | 201 5.01 | 75X60 1S-F-R-1AG 6.01,7.01 .1033 AC | 2 | WITHEREL, THOMAS R & CLAIRE E 5 JAMES PL METUCHEN, NJ 5 JAMES PL. | 660 08840 R2 / 69 | 76,000 74,000 150,000 | | 150,000 | | | 1 | 0.00 9,556.50 4,887.75 |
| 8 | 201 8 | 50X113 2SF2G 1252 SF 9 .1297 AC | 2 | SAVOCA, KENNETH 7 JAMES PL. METUCHEN, NJ 7 JAMES PL. | 08840 R2 / 69 | 89,300 76,700 166,000 | | 166,000 | | | 1 | 0.00 10,575.86 5,409.11 |
| 9 | 201 10 | 50X111 1.5S-F-F2AG 11 .1274 AC | 2 | DOMINGUES, JOSE 11 JAMES PLACE METUCHEN, NJ 11 JAMES PL. | 08840 R2 / 69 | 88,400 21,600 110,000 | | 110,000 | | | 1 | 0.00 7,008.10 3,584.35 |
| 10 | 201 12 | 40X108 2S-F-CL 1801 SF 13.01 .0992 AC | 2 | OLLE, KATIE KAMAN 13 JAMES PL METUCHEN, NJ 13 JAMES PL. | 672 08840 R2 / 69 | 100,000 170,000 270,000 | | 270,000 | | | 1 | 0.00 17,201.70 8,797.95 |
| 11 | 201 14.01 | 6483 SQ.FT. 1S-F-R-1UG .1488 AC | 2 | RUSZALA, DANIEL & EWELINA 17 JAMES PL METUCHEN, NJ 17 JAMES PL. | 08840 R2 / 69 | 86,000 40,000 126,000 | | 126,000 | | | 1 | 0.00 8,027.46 4,105.71 |
| 12 | 201 14.02 | 7549 SQ.FT. 1.5SF1G .1733 AC | 2 | PEREIRA, MANUEL J & AURELIE C 34 HUNTINGTON RD EDISON, NJ 15 JAMES PL. | 08820 R2 / 69 | 101,900 46,100 148,000 | | 148,000 | | | 1 | 0.00 9,429.08 4,822.58 |
| 13 | 201 19 | 71X99 1SF1G 20,21 .1614 AC | 2 | HANNA, FREDERICK 19 JAMES PL METUCHEN, NJ 19 JAMES PL. | 660 08840 / | 85,000 70,000 155,000 | | 155,000 | | | 1 | 0.00 9,875.05 5,050.68 |
| 14 | 202 1.01 | 1.968 ACRES 2S-CB-B 1.9680 AC | 4B | BST COAN LLC 160 BELMONT AVE GARFIELD, NJ 1 COAN PL. | 07026 LI / 69 | 238,000 467,000 705,000 | | 705,000 | | | 1 | 0.00 44,915.55 22,972.43 |
| Page Totals | | | | V1 250 | | 1,439,400 1,516,900 | 0 | 2,956,300 | | | | Block: 202 Lot: 1.01 |

| 1 | 2 | 3 | 4 | 5 | 6 | 7 | 8 | 9 | 10 | 11 | | |
|-------------|---|---|---------------|---|---|-------------------------------|---------------------------|----------------------|------------------------------|-------------------------|--------------|---|
| Line | Block No Lot No. Qualification Account # | Land Dimensions Building Description Additional Lots Acreage | Prop Class | Owner's Name Address City State Property Location | Billing Code Zip Code Zoning/Tax Map Pg | Value | Exemptions Code Amount | Net Taxable Value | Deductions Code No Owners | Special Tax Codes | Num Units | Deduction Amt 2022 Tax 2023 1st |
| | | | | | | Land Improvemnt Total | | | | | | |
| 1 | 202 1.02 | 96X200 15F&1SCB 1813SF .4408 AC | 4A | LEARY, IV WILLIAM H. 12 BRADFORD RD. EDISON, NJ 6 GREEN ST. | 672 08880 LI / 69 | 100,000 212,000 312,000 | | 312,000 | | | 1 | 0.00 19,877.52 10,166.52 |
| 2 | 203 1 | 25X100 1SF 75X101 2,3,46 .0574 AC | 4A | AINSLIE, MARILYN L. % OB-GYN GROUP 134 BRIGHTWOOD AVE. WESTFIELD, NJ 73 AMBOY AVE. | 07090 / | 140,200 102,600 242,800 | | 242,800 | | | 1 | 0.00 15,468.79 7,911.64 |
| 3 | 203 4 | 50X106 2SF 1680 SF 5 .1217 AC | 2 | RUFOLIO PROPERTY MGMT @ 69 AMBOY LLC 6 MOYSE PL EDISON, NJ 69 AMBOY AVE. | 08820 R2 / | 87,000 173,000 260,000 | | 260,000 | | | 1 | 0.00 16,564.60 8,472.10 |
| 4 | 203 6 | 75X112 1.5S-F-F-2AG 7,8 .1928 AC | 2 | SULLIVAN, KRISTIN & SMITH, GREG 63 AMBOY AVE METUCHEN, NJ 63 AMBOY AVE. | 660 08840 R2 / 70 | 87,000 113,000 200,000 | | 200,000 | | | 1 | 0.00 12,742.00 6,517.00 |
| 5 | 203 9 | 50X100 2.0SF1G 10 .1148 AC | 2 | MOUSTAFA-ISMAIL, MOHAMED 37 CARPENTER PL METUCHEN, NJ 37 CARPENTER PL. | 08840 R2 / 70 | 78,000 100,000 178,000 | | 178,000 | | | 1 | 0.00 11,340.38 5,800.13 |
| 6 | 203 11 | 50X100 1.5SF1G 12 .1148 AC | 2 | KAPLAN, MICHAEL & RANDI 35 CARPENTER PL METUCHEN, NJ 35 CARPENTER PL. | 660 08840 / | 80,000 105,000 185,000 | | 185,000 | | | 1 | 0.00 11,786.35 6,028.23 |
| 7 | 203 13 | 50X100 1.5S-F-F 14 .1148 AC | 2 | OSBORN-JONES, TIMOTHY R & SHANNON 31 CARPENTER PL METUCHEN, NJ 31 CARPENTER PL. | 660 08840 R2 / 70 | 77,000 81,000 158,000 | | 158,000 | | | 1 | 0.00 10,066.18 5,148.43 |
| 8 | 203 15 | 50X100 1.5S-F-F 16 .1148 AC | 2 | TRECOLIS, PETER J. 27 CARPENTER PL. METUCHEN, NJ 27 CARPENTER PL. | 08840 R2 / 70 | 77,000 60,000 137,000 | | 137,000 | | | 1 | 0.00 8,728.27 4,464.15 |
| 9 | 203 17 | 50X100 1.5S-F-F 18 .1148 AC | 2 | EVELOY, MAUREEN 23 CARPENTER PL. METUCHEN NJ 23 CARPENTER PL. | 08840 R2 / 70 | 76,500 60,700 137,200 | | 137,200 | | | 1 | 0.00 8,741.01 4,470.67 |
| 10 | 203 19 | 50X100 1.5SF1G 20 .1148 AC | 2 | KHAN, RAFIG A. 19 CARPENTER PL. METUCHEN, NJ 19 CARPENTER PL. | 08840 R2 / 70 | 77,000 73,000 150,000 | | 150,000 | | | 1 | 0.00 9,556.50 4,887.75 |
| 11 | 203 21 | 50X100 1.5SF1G 22 .1148 AC | 2 | CURITORE, DOROTHY J 15 CARPENTER PL METUCHEN, NJ 15 CARPENTER PL. | 660 08840 R2 / 70 | 77,000 58,000 135,000 | | 135,000 | | | 1 | 0.00 8,600.85 4,398.98 |
| 12 | 203 23 | 50X100 1.5SF 24 .1148 AC | 2 | MCCULLEY, ANDREW & MELISSA 11 CARPENTER PL METUCHEN, NJ 11 CARPENTER PL. | 660 08840 R2 / 70 | 80,000 80,000 160,000 | | 160,000 | | | 1 | 0.00 10,193.60 5,213.60 |
| 13 | 203 25 | 80X100 1RR 1.5S-F-F 26, 27 .1837 AC | 2 | ALLEGRETTI, AUGIE M & YEE, DAVIS 7 CARPENTER PLACE METUCHEN, NJ 7 CARPENTER PL. | 660 08840 R2 / 70 | 88,000 59,200 147,200 | | 147,200 | | | 1 | 0.00 9,378.11 4,796.52 |
| 14 | 203 28 | 80X100 IRR 2SB2AG 3722 SF 30,31 .0000 AC | 2 | NETO, ANTONIO M & BRAGA, SONIA 2 JAMES PLACE METUCHEN, NJ 2 JAMES PL. | 660 08840 R2 / 70 | 80,900 189,900 270,800 | | 270,800 | | | 1 | 0.00 17,252.67 8,824.02 |
| Page Totals | | | | | | 1,205,600 1,467,400 | 0 | 2,673,000 | | | | Block: 203 Lot: 28 |

| 1 | 2 | 3 | 4 | 5 | 6 | 7 | 8 | 9 | 10 | 11 | | |
|-------------|---|---|---------------|---|---|-------------------------------|---------------------------|----------------------|------------------------------|-------------------------|--------------|---|
| Line | Block No Lot No. Qualification Account # | Land Dimensions Building Description Additional Lots Acreage | Prop Class | Owner's Name Address City State Property Location | Billing Code Zip Code Zoning/Tax Map Pg | Value | Exemptions Code Amount | Net Taxable Value | Deductions Code No Owners | Special Tax Codes | Num Units | Deduction Amt 2022 Tax 2023 1st |
| | | | | | | Land Improvemnt Total | | | | | | |
| 1 | 203 32 | 50X100 1.5S-F-F-1AG 33 .1148 AC | 2 | LEMIRE, FRANK & ALICE 6 JAMES PL METUCHEN, NJ 6 JAMES PL. | 08840 R2 / 70 | 76,500 81,400 157,900 | | 157,900 | | | 1 | 0.00 10,059.81 5,145.18 |
| 2 | 203 34 | 50X100 2S-F-CL 2434 SF 35 .1148 AC | 2 | ZHOU, ZHIHAN & JIANG, YING 12 JAMES PL METUCHEN, NJ 12 JAMES PL. | 08840 R2 / 70 | 115,000 182,000 297,000 | | 297,000 | | | 1 | 0.00 18,921.87 9,677.75 |
| 3 | 203 36 | 50X100 1SF 37 .1148 AC | 2 | PEPLER, MORGAN E & MARTINE, DONALD R 18 JAMES PL METUCHEN, NJ 18 JAMES PL. | 660 08840 R2 / 70 | 77,000 39,000 116,000 | | 116,000 | | | 1 | 0.00 7,390.36 3,779.86 |
| 4 | 203 38 | 50X100 1.5S-F-F 39 .1148 AC | 2 | ROMANO, CARMEN & ANDREA 22 JAMES PL METUCHEN NJ 22 JAMES PL. | 08840-0000 R2 / 70 | 76,500 59,500 136,000 | | 136,000 | | | 1 | 0.00 8,664.56 4,431.56 |
| 5 | 203 40 1305SQFT | 50X100 1.5SF 41 .1148 AC | 2 | ONATIVIA, RUDOLPH & ORIANA 26 JAMES PLACE METUCHEN, NJ 26 JAMES PL. | 660 08840 R2 / 70 | 100,000 92,000 192,000 | | 192,000 | | | 1 | 0.00 12,232.32 6,256.32 |
| 6 | 203 42 | 50X100 1.5S-F-F 43 .1148 AC | 2 | ROBITAILLE, HENRY A, JR 30 JAMES PL METUCHEN, NJ 30 JAMES PL. | 660 08840 R2 / 70 | 76,500 56,500 133,000 | | 133,000 | | | 1 | 0.00 8,473.43 4,333.81 |
| 7 | 203 44 | 50X100 1.5SF 45 .1148 AC | 2 | COHEN, WILLIAM & WENDY 34 JAMES PL. METUCHEN, NJ 34 JAMES PL. | 08840 R2 / 70 | 77,000 55,000 132,000 | | 132,000 | | | 1 | 0.00 8,409.72 4,301.22 |
| 8 | 204 1 | 75X122 1.5SF2G 2,3 .2101 AC | 2 | BRANSFIELD LIVING TRUST 45 AMBOY AVE METUCHEN, NJ 45 AMBOY AVE. | 08840 / | 94,000 73,000 167,000 | | 167,000 | W1 2 | | 1 | 250.00 10,389.57 5,316.70 |
| 9 | 204 4 | 25X124 2SF 1/2 DUPLEX .0712 AC | 2 | WAGH, MITALI & MILIND 13 SUNFLOWER CT. EDISON, NJ 41 AMBOY AVE. | 660 08820 / | 65,000 46,000 111,000 | | 111,000 | | | 1 | 0.00 7,071.81 3,616.94 |
| 10 | 204 5 | 25X101 2S-F 1/2 DUPLEX .0580 AC | 2 | LEWANDOWSKA, DOROTA 39 AMBOY AVE METUCHEN, NJ 39 AMBOY AVE. | 08840 / | 65,000 35,000 100,000 | | 100,000 | | | 1 | 0.00 6,371.00 3,258.50 |
| 11 | 204 6 | 75 X 110 2SB 7,8 .1894 AC | 4A | NICKENZIE 2 LLC 204 13TH AVE BELMAR, NJ 35 AMBOY AVE. | 660 07719 / | 127,500 217,600 345,100 | | 345,100 | | | 1 | 0.00 21,986.32 11,245.08 |
| 12 | 204 9 | 85X100 2SB1AG 11,12.01 .1951 AC | 2 | TROLARO, KEVIN M. & CARLA M. 41 ETHEL PLACE METUCHEN, NJ 41 ETHEL PL. | 08840 / | 90,000 167,000 257,000 | | 257,000 | | | 1 | 0.00 16,373.47 8,374.35 |
| 13 | 204 12.02 | 90X100 1S-B-R 13,14,15 .2066 AC | 2 | DIDOMENICO, JOHN & KOEHLER, CORINNE 33 ETHEL PL METUCHEN, NJ 33 ETHEL PL. | 660 08840 R2 / 70 | 92,000 80,000 172,000 | | 172,000 | | | 1 | 0.00 10,958.12 5,604.62 |
| 14 | 204 16 | 63X100 1.5S-F-F-1UG 17,18.01 .1446 AC | 2 | KHULLAR, RABIYA HASS & HASS, CHANDER 29 ETHEL PL METUCHEN, NJ 29 ETHEL PL. | 08840 R2 / 70 | 81,500 94,300 175,800 | | 175,800 | | | 1 | 0.00 11,200.22 5,728.44 |
| Page Totals | | | | W1 250 | | 1,213,500 1,278,300 | 0 | 2,491,800 | | | | Block: 204 Lot: 16 |

| 1 | 2 | 3 | | 4 | | | 5 | 6 | 7 | 8 | 9 | 10 | 11 |
|-------------|---|---|---------------|--|---|------------------------------|---------------------------|----------------------|------------------------------|-------------------------|--------------|-------------------------------|----------|
| Line | Block No Lot No. Qualification Account # | Land Dimensions Building Description Additional Lots Acreage | Prop Class | Owner's Name Address City State Property Location | Billing Code Zip Code Zoning/Tax Map Pg | Value | Exemptions Code Amount | Net Taxable Value | Deductions Code No Owners | Special Tax Codes | Num Units | Deduction Amt | |
| | | | | | | Land Improvemnt Total | | | | | | 2022 Tax 2023 1st | 2023 1st |
| 1 | 204 18.02 | 63X100 2SFS1AG 1144 SF 19,20 .1446 AC | 2 | JANTAS, JOSHUA & JENNIFER 25 ETHEL PL METUCHEN, NJ 25 ETHEL PL. | 08840 R2 / 70 | 82,000 80,000 162,000 | | 162,000 | | | 1 | 0.00 10,321.02 5,278.77 | |
| 2 | 204 21 | 50X100 1.5SF 22 .1148 AC | 2 | LUNA,GREGG & NORMA 19 ETHEL PL. METUCHEN, N.J. 19 ETHEL PL. | 08840 R2 / 70 | 76,500 60,200 136,700 | | 136,700 | | | 1 | 0.00 8,709.16 4,454.37 | |
| 3 | 204 23 | 50X100 1.5S-F-F-2UG 24 .1148 AC | 2 | KISH, RICHARD M & LINDA A 15 ETHEL PL. METUCHEN, NJ 15 ETHEL PL. | 08840 R2 / 70 | 77,000 95,000 172,000 | | 172,000 | | | 1 | 0.00 10,958.12 5,604.62 | |
| 4 | 204 25 | 65X100 2S-S-2-1AG 26,27.01 .1492 AC | 2 | PARKER, FRANK L & WAN, ZHENG WEI 11 ETHEL PL METUCHEN, NJ 11 ETHEL PL. | 660 08840 R2 / 70 | 83,000 105,000 188,000 | | 188,000 | | | 1 | 0.00 11,977.48 6,125.98 | |
| 5 | 204 27.02 | 65X 1.5SF1G 28,29 .0000 AC | 2 | ISRAEL, JAMIE 7 ETHEL PL METUCHEN, NJ 7 ETHEL PL. | 672 08840 R2 / 70 | 83,000 68,100 151,100 | | 151,100 | | | 1 | 0.00 9,626.58 4,923.59 | |
| 6 | 204 31 | 90X100 1.5SF 32,30 .2066 AC | 2 | KUEHNRIICH, WALTER 6 CARPENTER PL METUCHEN, NJ 6 CARPENTER PL. | 08840 R2 / 70 | 92,000 94,000 186,000 | | 186,000 | | | 1 | 0.00 11,850.06 6,060.81 | |
| 7 | 204 33 | 50X100 1.5S-F-F 34 .1148 AC | 2 | FISHER, VIRGINIA R. 10 CARPENTER PL. METUCHEN, N.J. 10 CARPENTER PL. | 08840 R2 / 70 | 76,500 51,100 127,600 | | 127,600 | | | 1 | 0.00 8,129.40 4,157.85 | |
| 8 | 204 35 | 50X100 1.5S-F-F-1UG 36 .1148 AC | 2 | MADEO, ELAINE & RUSS 14 CARPENTER PLACE METUCHEN, NJ 14 CARPENTER PL. | 660 08840 R2 / 70 | 77,000 103,000 180,000 | | 180,000 | | | 1 | 0.00 11,467.80 5,865.30 | |
| 9 | 204 37 | 50X100 1.5S-F-F 38 .1148 AC | 2 | PITTALUGA, CARLOS G & MARIE J 18 CARPENTER PL METUCHEN, NJ 18 CARPENTER PL. | 660 08840 R2 / 70 | 77,000 63,000 140,000 | | 140,000 | | | 1 | 0.00 8,919.40 4,561.90 | |
| 10 | 204 39 | 50X100 1.5S-F-F 40 .1148 AC | 2 | LEONARDIS, ROSE 22 CARPENTER PL METUCHEN NJ 22 CARPENTER PL. | 08840 R2 / 70 | 76,500 47,800 124,300 | | 124,300 | | | 1 | 0.00 7,919.15 4,050.32 | |
| 11 | 204 41 | 50X100 1.5SF2UG 42 .1148 AC | 2 | SMIRNOV, ANDREI & LIOUBOV 26 CARPENTER PLACE METUCHEN, NJ 26 CARPENTER PL. | 672 08840 R2 / 70 | 76,500 84,100 160,600 | | 160,600 | | | 1 | 0.00 10,231.83 5,233.16 | |
| 12 | 204 43 | L44 50X100 1.5SF2G .1148 AC | 2 | TRIMBLE, DENISE C 30 CARPENTER PL METUCHEN, NJ 30 CARPENTER PL. | 660 08840 R2 / 70 | 76,500 67,500 144,000 | | 144,000 | | | 1 | 0.00 9,174.24 4,692.24 | |
| 13 | 204 45 | 50X100 1.5SF 46 .1148 AC | 2 | AGNESE,KATHLEEN N. 34 CARPENTER PL. METUCHEN, N.J. 34 CARPENTER PL. | 08840 R2 / 70 | 76,500 52,400 128,900 | | 128,900 | | | 1 | 0.00 8,212.22 4,200.21 | |
| 14 | 204 47 | 50X100 1.5S-F-F 48 .1148 AC | 2 | KAHN, PAUL 26 DESMET AVE. MILLTOWN, NJ 40 CARPENTER PL. | 08850 R2 / 70 | 76,500 61,300 137,800 | | 137,800 | | | 1 | 0.00 8,779.24 4,490.21 | |
| Page Totals | | | | | | 1,106,500 1,032,500 | 0 | 2,139,000 | | | | Block: 204 Lot: 47 | |

| 1 | 2 | 3 | 4 | 5 | 6 | 7 | 8 | 9 | 10 | 11 | | |
|-------------|---|---|---------------|--|---|-------------------------------|---------------------------|----------------------|------------------------------|-------------------------|--------------|---|
| Line | Block No Lot No. Qualification Account # | Land Dimensions Building Description Additional Lots Acreage | Prop Class | Owner's Name Address City State Property Location | Billing Code Zip Code Zoning/Tax Map Pg | Value | Exemptions Code Amount | Net Taxable Value | Deductions Code No Owners | Special Tax Codes | Num Units | Deduction Amt 2022 Tax 2023 1st |
| | | | | | | Land Improvemnt Total | | | | | | |
| 1 | 205 1 | 75X107 2S-F-X 2,3 .1842 AC | 2 | TODERIC, OVIDIU & LILIA 29 AMBOY AVE METUCHEN, NJ 29 AMBOY AVE. | 660 08840 R2 / 70 | 90,000 106,000 196,000 | | 196,000 | | | 2 | 0.00 12,487.16 6,386.66 |
| 2 | 205 4 | 50X108 1.5SF 5 .1240 AC | 2 | MUMINOV, KHISRAV & MUMINOVA, KHILOLA 27 AMBOY AVE METUCHEN, NJ 27 AMBOY AVE. | 660 08840 R2 / | 79,000 73,000 152,000 | | 152,000 | | | 1 | 0.00 9,683.92 4,952.92 |
| 3 | 205 6 | 75X109 1SCB2G 1080 SF 7,8 .1877 AC | 4A | DEOL, JAGDISH S 21 AMBOY AVE METUCHEN, NJ 21 AMBOY AVE. | 08840 R2 / 70 | 133,000 52,000 185,000 | | 185,000 | | | 1 | 0.00 11,786.35 6,028.23 |
| 4 | 205 9 | 75X100 1.5S-F-F-1UG 10,11 .1722 AC | 2 | MORGAN, DAVID T 1 GOODWILL PLACE METUCHEN, NJ 1 GOODWILL PL. | 08840 R2 / 70 | 86,100 48,500 134,600 | | 134,600 | | | 1 | 0.00 8,575.37 4,385.95 |
| 5 | 205 12 | 7500 SQ.FT. 2S-F-CL 2750 SF 13,14 .1722 AC | 2 | HYLAND, NICOLE 35 GOODWILL PL METUCHEN, NJ 35 GOODWILL PL. | 08840 R2 / 70 | 87,000 168,000 255,000 | | 255,000 | | | 1 | 0.00 16,246.05 8,309.18 |
| 6 | 205 15 | 75X100 1S-B-R-1AG 16,17 .1722 AC | 2 | KOSKOSKI, J & L/L/E CATHERINE 27 GOODWILL PL METUCHEN, NJ 27 GOODWILL PL. | 08840 R2 / 70 | 86,100 93,600 179,700 | | 179,700 | W1 1 | | 1 | 250.00 11,198.69 5,730.53 |
| 7 | 205 18 | 50X100 2S-F-O-2UG 19 .1148 AC | 2 | MOSKAL, ALDONA & BOGUSLAW 25 GOODWILL PL METUCHEN, NJ 25 GOODWILL PL. | 08840 R2 / 70 | 100,000 101,000 201,000 | | 201,000 | | | 1 | 0.00 12,805.71 6,549.59 |
| 8 | 205 20 | 75X100 1SF1G 21,22 .1722 AC | 2 | DE BENEDETTO, MICHAEL C. & CARLSON, S. 21 GOODWILL PLACE METUCHEN, NJ 21 GOODWILL PL. | 2885 08840 R2 / 70 | 87,000 62,000 149,000 | | 149,000 | | | 1 | 0.00 9,492.79 4,855.17 |
| 9 | 205 23 | 75X100 1S-F-R 24,25 .1722 AC | 2 | KAZALONIS, DAVID V & AMANDA L 15 GOODWILL PL METUCHEN, NJ 15 GOODWILL PL. | 660 08840 R2 / 70 | 87,000 75,000 162,000 | | 162,000 | | | 1 | 0.00 10,321.02 5,278.77 |
| 10 | 205 26 | 75X100 1S-F-R-2UG 27,28 .1722 AC | 2 | SOSONKO, CRAIG & NISHIGAKI, NATSUKO 7 GOODWILL PL METUCHEN, NJ 7 GOODWILL PL. | 660 08840 R2 / M70 | 87,000 84,000 171,000 | | 171,000 | | | 1 | 0.00 10,894.41 5,572.04 |
| 11 | 205 29 | 62X100 2S-F-S-1G 30 .1423 AC | 2 | FAIRCLOUGH, PETER G 3 GOODWILL PL METUCHEN NJ 3 GOODWILL PL. | 660 08840 R2 / 70 | 81,100 111,100 192,200 | | 192,200 | | | 1 | 0.00 12,245.06 6,262.84 |
| 12 | 205 31 | 46X100 BILEVEL 1900 SF .1056 AC | 2 | RODRIGUEZ, NYREE 2 ETHEL PL METUCHEN, NJ 2 ETHEL PL. | 08840 R2 / 70 | 75,000 95,000 170,000 | | 170,000 | | | 1 | 0.00 10,830.70 5,539.45 |
| 13 | 205 32.01 | 125X100 1.5SB .2870 AC | 2 | STEEVER, MARY A. 10 ETHEL PLACE METUCHEN, NJ 10 ETHEL PL. | 08840 R2 / 70 | 105,200 96,800 202,000 | | 202,000 | | | 1 | 0.00 12,869.42 6,582.17 |
| 14 | 205 37.01 | 75X1000 1.5SF1G 1.7218 AC | 2 | 51 HOLLY ROAD ASSOCIATES LLC 195 MAIN ST STE 206 METUCHEN, NJ 18 ETHEL PL. | 672 08840 R2 / M70 | 86,100 41,500 127,600 | | 127,600 | | | 1 | 0.00 8,129.40 4,157.85 |
| Page Totals | | | | | W1 250 | 1,269,600 1,207,500 | 0 | 2,477,100 | | | | Block: 205 Lot: 37.01 |

| 1 | 2 | 3 | 4 | 5 | 6 | 7 | 8 | 9 | 10 | 11 | | |
|-------------|---|---|---------------|--|---|------------------------------|---------------------------|----------------------|------------------------------|-------------------------|--------------|---|
| Line | Block No Lot No. Qualification Account # | Land Dimensions Building Description Additional Lots Acreage | Prop Class | Owner's Name Address City State Property Location | Billing Code Zip Code Zoning/Tax Map Pg | Value | Exemptions Code Amount | Net Taxable Value | Deductions Code No Owners | Special Tax Codes | Num Units | Deduction Amt 2022 Tax 2023 1st |
| | | | | | | Land Improvemnt Total | | | | | | |
| 1 | 205 40 | 125X100 1.5SB2G 41,42,43,44 .2870 AC | 2 | THOMPSON, WILLIAM D & JULIE C 22 ETHEL PL METUCHEN, NJ 22 ETHEL PL. | 660 08840 R2 / 70 | 106,000 76,000 182,000 | | 182,000 | | | 1 | 0.00 11,595.22 5,930.47 |
| 2 | 205 45 | 88X100 1S-D-R-1G 46,47,48.01 .2020 AC | 2 | LEE, CHING-SHAN & YU, I-CHENG 32 ETHEL PL METUCHEN, NJ 32 ETHEL PL. | 08840 R2 / 70 | 91,000 73,000 164,000 | | 164,000 | | | 1 | 0.00 10,448.44 5,343.94 |
| 3 | 205 48.02 1296SQFT | 88X100 1S-F-R-2AG 49,50,51 .2020 AC | 2 | EDWARDS, BRIAN R & MARAGH, SHEREEDA 42 ETHEL PL METUCHEN, NJ 42 ETHEL PL. | 660 08840 R2 / 70 | 91,000 74,000 165,000 | | 165,000 | | | 1 | 0.00 10,512.15 5,376.53 |
| 4 | 206 1 | 50 X 113 2SF 3020 SQ.FT. 2 .1297 AC | 4A | MEKATR PROPERTIES LLC 249 SHADYBROOK LN PRINCETON NJ 3 AMBOY AVE. | 2885 08540 / | 91,000 170,000 261,000 | | 261,000 | | | 1 | 0.00 16,628.31 8,504.69 |
| 5 | 206 3 | 50X113 2S-S-0-2UG 4 .1297 AC | 2 | VOLCY, MARIE 5 AMBOY AVE METUCHEN, NJ 5 AMBOY AVE. | 660 08840 / | 81,000 64,000 145,000 | | 145,000 | | | 1 | 0.00 9,237.95 4,724.83 |
| 6 | 206 5 | 50X112 1SF 6 .1286 AC | 2 | INFUSINO, SALVATORE A & MARIA T 7 AMBOY AVE METUCHEN NJ 7 AMBOY AVE. | 08840 / | 72,300 48,400 120,700 | | 120,700 | | | 1 | 0.00 7,689.80 3,933.01 |
| 7 | 206 7 1915SQFT | 58X111 1SF 8 .1478 AC | 2 | CCT INVESTMENTS LLC 15 AMBOY AVE METUCHEN, NJ 15 AMBOY AVE. | 08840 R2 / 69 | 107,600 82,000 189,600 | | 189,600 | | | 1 | 0.00 12,079.42 6,178.12 |
| 8 | 206 9 | 50X69 PARKNG 3 AMBOY 11 .0792 AC | 4A | MEKATR PROPERTIES LLC 249 SHADYBROOK LN PRINCETON, NJ PIERSON AVE. | 2885 08540 R2 / | 74,000 3,000 77,000 | | 77,000 | | | 1 | 0.00 4,905.67 2,509.05 |
| 9 | 206 10 | 100X108 1.5S-F-F-1AG 12,14,16 .2479 AC | 2 | MORRIS, BRIAN PATRICK & JENNA LEIGH 2 GOODWILL PL METUCHEN, NJ 2 GOODWILL PL. | 660 08840 R2 / 70 | 99,000 101,000 200,000 | | 200,000 | | | 1 | 0.00 12,742.00 6,517.00 |
| 10 | 206 13 | 50X47 ALSO IN EDISON 15 .0539 AC | 1 | ALI, ADNAN 393 PIERSON AVE EDISON, NJ PIERSON AVE. | 08837 R2 / 70 | 9,000 0 9,000 | | 9,000 | | | 1 | 0.00 573.39 293.27 |
| 11 | 206 17 | 50X25 AVG 19,21,23 .0287 AC | 1 | FNZ PIERSON LLC 21 PARSONAGE HILL RD. SHORT HILLS, NJ PIERSON AVE. | 07078 R2 / 70 | 5,000 0 5,000 | | 5,000 | | | 1 | 0.00 318.55 162.93 |
| 12 | 206 19.01 | 62X108 1.5S-F-F .1537 AC | 2 | RYDER, TODD & KIMBERLY DENNY 34 GOODWILL PL METUCHEN, NJ 34 GOODWILL PL. | 660 08840 R2 / 70 | 84,000 67,000 151,000 | | 151,000 | | | 1 | 0.00 9,620.21 4,920.34 |
| 13 | 206 25.01 | 62.5X99.37 1.5SF .1426 AC | 2 | TRAN, TRUNG V & YIP, PUI MING 28 GOODWILL PL METUCHEN, NJ 28 GOODWILL PL. | 08837 R2 / 70 | 85,000 60,000 145,000 | | 145,000 | | | 1 | 0.00 9,237.95 4,724.83 |
| 14 | 206 28 | 50X80 1SF 30 .0918 AC | 2 | DEOL, JAGDISH S & DHARAMPAL K 26 GOODWILL PL METUCHEN, NJ 26 GOODWILL PL. | 08840 R2 / 70 | 71,000 47,000 118,000 | | 118,000 | | | 1 | 0.00 7,517.78 3,845.03 |
| Page Totals | | | | | | 1,066,900 865,400 | 0 | 1,932,300 | | | | Block: 206 Lot: 28 |

| 1 | 2 | 3 | 4 | 5 | 6 | 7 | 8 | 9 | 10 | 11 | | |
|-------------|---|---|---------------|---|---|-------------------------------|---------------------------|----------------------|------------------------------|-------------------------|--------------|---|
| Line | Block No Lot No. Qualification Account # | Land Dimensions Building Description Additional Lots Acreage | Prop Class | Owner's Name Address City State Property Location | Billing Code Zip Code Zoning/Tax Map Pg | Value | Exemptions Code Amount | Net Taxable Value | Deductions Code No Owners | Special Tax Codes | Num Units | Deduction Amt 2022 Tax 2023 1st |
| | | | | | | Land Improvemnt Total | | | | | | |
| 1 | 206 32 | 50X58 1.5S-F-F 34 .0666 AC | 2 | BULUN, LINNAE D 22 GOODWILL PL METUCHEN, NJ 22 GOODWILL PL. | 08840 R2 / 70 | 60,400 65,800 126,200 | | 126,200 | | | 1 | 0.00 8,040.20 4,112.23 |
| 2 | 206 36 | 75X33 38,40 .0568 AC | 1 | YIP, NGAI WAN & MICHAEL & FAN, WAI 30 GOODWILL PL EDISON, NJ 30 GOODWILL PL. | 08837 R2 / 70 | 24,400 0 24,400 | | 24,400 | | | 1 | 0.00 1,554.52 795.07 |
| 3 | 206 42 | 40X9 44 .0083 AC | 1 | SCHONER, SCOTT 24 GOODWILL PL EDISON, NJ 24 GOODWILL PL. | 08837 R2 / 70 | 6,100 0 6,100 | | 6,100 | | | 1 | 0.00 388.63 198.77 |
| 4 | 207 1 | 82X100 1SCB 2,3,4,5,5.01 .1882 AC | 4B | CHARTER MACHINE COMPANY 19 WESTER AVE. METUCHEN, NJ 5 WESTER AVE. | 08840 L-I / 70 | 128,000 127,000 255,000 | | 255,000 | | | 1 | 0.00 16,246.05 8,309.18 |
| 5 | 207 5.02 | 287X100 1SCBM&1SCB1G 6-16,35.01 .6589 AC | 4B | CHARTER MACHINE COMPANY 19 WESTER AVE. METUCHEN, N.J. 19 WESTER AVE. | 08840 L-I / 70 | 260,000 332,000 592,000 | | 592,000 | | | 1 | 0.00 37,716.32 19,290.32 |
| 6 | 207 17 | L34,35.02 1.35A 1SSCB 18-34,35.02 1.3500 AC | 4B | GRAPHIC EQUIPMENT CORP 55 WESTER AVE. METUCHEN, NJ 55 WESTER AVE. | 08840 LI / 70 | 235,000 715,000 950,000 | | 950,000 | | | 1 | 0.00 60,524.50 30,955.75 |
| 7 | 207 36 | 0.852 ACRE 2S-CB-B :202,1.03 .8520 AC | 4B | GRAPHIC EQUIPMENT CORP 55 WESTER AVE. METUCHEN, N.J. 57 WESTER AVE. | 08840 LI / 69 | 147,000 256,300 403,300 | | 403,300 | | | 1 | 0.00 25,694.24 13,141.53 |
| 8 | 208 1 | 75X123 2SF2G 1874 SF .2118 AC | 4A | PARK, CHOON SIK & NELLIE 244 MAIN ST. METUCHEN, NJ 244 MAIN ST. | 08840 / | 122,000 60,000 182,000 | | 182,000 | | | 1 | 0.00 11,595.22 5,930.47 |
| 9 | 208 5 | 94X105 .2266 AC | 1 | TTASCO DEVELOPERS LLC 18 HUNTERS TRL WARREN, NJ 236 MAIN ST. | 07059 R2 / 71 | 97,000 0 97,000 | | 97,000 | | | 1 | 0.00 6,179.87 3,160.75 |
| 10 | 208 9.03 | 63X120 .1736 AC | 1 | TTASCO DEVELOPERS LLC 18 HUNTERS TRL WARREN, NJ 228 MAIN ST. | 07059 / | 107,000 0 107,000 | | 107,000 | | | 1 | 0.00 6,816.97 3,486.60 |
| 11 | 208 9.04 | 9702 SQ.FT. 2S-F-1G 3947 SF .2227 AC | 4A | TAO CMD REALTY LLC 18 HUNTERS TRAIL WARREN, NJ 224 MAIN ST. | 07059 / | 110,000 155,000 265,000 | | 265,000 | | | 1 | 0.00 16,883.15 8,635.03 |
| 12 | 208 31 | 60X140 VACANT LAND 31.01 .1928 AC | 15C | METUCHEN SENIOR CITIZENS CORP 47 LINCOLN AVE METUCHEN NJ 47 LINCOLN AVE. | 08840 / | 85,700 0 85,700 | | *Exempt* | | | 1 | 0.00 0.00 0.00 |
| 13 | 208 44 | 50X137 2SF2G .1573 AC | 2 | COHEN, GARY & TOBIN, TERESA M. 23 LINCOLN AVE METUCHEN, NJ 23 LINCOLN AVE. | 660 08840 / | 85,000 70,000 155,000 | | 155,000 | | | 1 | 0.00 9,875.05 5,050.68 |
| 14 | 208 46 | 43X138 2SF1G .1362 AC | 2 | HANSEN, THOMAS J. & ANDREA J. 19 LINCOLN AVE. METUCHEN, NJ 19 LINCOLN AVE. | 08840 / | 77,000 60,000 137,000 | | 137,000 | | | 1 | 0.00 8,728.27 4,464.15 |
| Page Totals | | | | | | 1,458,900 1,841,100 | 0 | 3,300,000 | | | | Block: 208 Lot: 46 |

| 1 | 2 | 3 | 4 | 5 | 6 | 7 | 8 | 9 | 10 | 11 | | |
|-------------|---|---|---------------|--|---|-------------------------------|---------------------------|----------------------|------------------------------|-------------------------|--------------|---|
| Line | Block No Lot No. Qualification Account # | Land Dimensions Building Description Additional Lots Acreage | Prop Class | Owner's Name Address City State Property Location | Billing Code Zip Code Zoning/Tax Map Pg | Value | Exemptions Code Amount | Net Taxable Value | Deductions Code No Owners | Special Tax Codes | Num Units | Deduction Amt 2022 Tax 2023 1st |
| | | | | | | Land Improvemnt Total | | | | | | |
| 1 | 208 48 | 47X138 2S-G-L-IUG .1489 AC | 2 | LIU, YANFANG & WANG, XIWEI 15 LINCOLN AVE METUCHEN, NJ 15 LINCOLN AVE. | 08840 R4 / 71 | 82,000 64,000 146,000 | | 146,000 | | | 1 | 0.00 9,301.66 4,757.41 |
| 2 | 208 50 | 73X138 2SF .2313 AC | 2 | CORREIA, SOBERS PETER & SELVINA S 11 LINCOLN AVE METUCHEN, NJ 11 LINCOLN AVE. | 08840 R4 / 71 | 95,300 0 95,300 | | 95,300 | | | 1 | 0.00 9,639.32 4,930.11 |
| 3 | 208 53 | 55X88 2SF2G&1SF .1111 AC | 4A | NGO, LAETITIA 212 MAIN ST METUCHEN, NJ 212 MAIN & 1 LINCOLN | 08840 / | 95,000 115,000 210,000 | | 210,000 | | | 1 | 0.00 13,379.10 6,842.85 |
| 4 | 208 55.01 | 50X95 2SST2G .1090 AC | 4A | TWIN HOLDINGS 214 MAIN LLC 51 GRAHAM AVENUE METUCHEN, NJ 214 MAIN ST. | 08840 / | 90,000 172,000 262,000 | | 262,000 | | | 1 | 0.00 16,692.02 8,537.27 |
| 5 | 208 55.02 | 50X99 2SB2G .1136 AC | 4A | SELMA CAPITAL MANAGEMENT LLC PO BOX 148 MILLBURN, NJ 216 MAIN ST. | 07041 / | 90,000 82,000 172,000 | | 172,000 | | | 1 | 0.00 10,958.12 5,604.62 |
| 6 | 208 66 | 78X100 2S-F-O .1791 AC | 2 | LEE, FUWING & CHUANG, CONNIE 35 TULSA AVE METUCHEN, NJ 35 TULSA AVE. | 660 08840 R2 / | 80,000 127,000 207,000 | | 207,000 | V1 1 | | 1 | 250.00 12,937.97 6,620.10 |
| 7 | 208 68 | 96X96 AVG 1S-S-R-1AG .2116 AC | 2 | TOTIN, THOMAS & CATHERINE 41 TULSA AVE. METUCHEN, N.J. 41 TULSA AVE. | 08840 R2 / 71 | 90,400 52,700 143,100 | | 143,100 | | | 1 | 0.00 9,116.90 4,662.91 |
| 8 | 208 71 | 11000 SQ.FT. .2525 AC | 1 | 254 MAIN STREET LLC 254 MAIN ST METUCHEN, NJ MAIN ST. | 08840 / | 43,000 0 43,000 | | 43,000 | | | 1 | 0.00 2,739.53 1,401.16 |
| 9 | 208 75 | 24408 SF 1S-S-F-1AG .5603 AC | 2 | DONNAN, LISA & ROGER 42 TULSA AVE METUCHEN, NJ 42 TULSA AVE. | 08840 R2 / 71 | 120,000 80,000 200,000 | | 200,000 | | | 1 | 0.00 12,742.00 6,517.00 |
| 10 | 208 76 | 145X174 2S-F-CL 3938 SF 76.01 .5792 AC | 2 | GREEN, NICHOLAS & VICTORIA 38 TULSA AVE METUCHEN, NJ 38 TULSA AVE. | 672 08840 R2 / 71 | 125,000 370,000 495,000 | | 495,000 | | | 1 | 0.00 31,536.45 16,129.58 |
| 11 | 208 77 | 60X175 1.5S-F-F-2UG 81.04 .2410 AC | 2 | FRANKO, ROBERT F & PATRICIA 57 LINCOLN AVE METUCHEN NJ 57 LINCOLN AVE. | 08840 R2 / 71 | 86,500 67,100 153,600 | | 153,600 | | | 1 | 0.00 9,785.86 5,005.06 |
| 12 | 208 78 | 60X175 1.5SF 81.03 .2410 AC | 2 | HARMON, THOMAS & EILEEN 55 LINCOLN AVE. METUCHEN, N.J. 55 LINCOLN AVE. | 660 08840 R2 / | 86,900 61,200 148,100 | | 148,100 | | | 1 | 0.00 9,435.45 4,825.84 |
| 13 | 208 79 | 60X175 2S-F-O 81.02 .2410 AC | 2 | SZYNWEISKI, KAZIA A 55 THOMAS STREET METUCHEN, NJ 53 LINCOLN AVE. | 186 08840 R2 / 71 | 88,000 68,000 156,000 | | 156,000 | | | 1 | 0.00 9,938.76 5,083.26 |
| 14 | 208 80 | 82X175 AVG 1.5S-F-F-1UG 81.01 .3294 AC | 2 | CRUZ, SONNY & RIDDLE, DIANE 51 LINCOLN AVE METUCHEN NJ 51 LINCOLN AVE. | 08840 / | 90,700 64,700 155,400 | | 155,400 | | | 1 | 0.00 9,900.53 5,063.71 |
| Page Totals | | | V1 250 | | | 1,262,800 1,323,700 | 0 | 2,586,500 | | | | Block: 208 Lot: 80 |

| 1 | 2 | 3 | 4 | 5 | 6 | 7 | 8 | 9 | 10 | 11 | | |
|-------------|---|---|---------------|---|---|-------------------------------|---------------------------|----------------------|------------------------------|-------------------------|--------------|---|
| Line | Block No Lot No. Qualification Account # | Land Dimensions Building Description Additional Lots Acreage | Prop Class | Owner's Name Address City State Property Location | Billing Code Zip Code Zoning/Tax Map Pg | Value | Exemptions Code Amount | Net Taxable Value | Deductions Code No Owners | Special Tax Codes | Num Units | Deduction Amt 2022 Tax 2023 1st |
| | | | | | | Land Improvemnt Total | | | | | | |
| 1 | 208 84 | 2.7AC CEMETERY | 15E | METUCHEN CEMETERY ASSN P.O. BOX 4456 METUCHEN NJ LINCOLN AVE. | 08840 / | 400,000 0 400,000 | | *Exempt* | | | 1 | 0.00 0.00 0.00 |
| 2 | 208 100 | 1163 SF 1SB .0267 AC | 4A | 254 MAIN STREET LLC 254 MAIN ST METUCHEN, NJ 254 MAIN ST. | 08840 / | 24,200 19,800 44,000 | | 44,000 | | | 1 | 0.00 2,803.24 1,433.74 |
| 3 | 208 101 | 69X100 2SF 2166 SF .1584 AC | 4A | 252 MAIN STREET LLC CITED LIABILITY 20 MCPHERSON AVE METUCHEN, NJ 252 MAIN ST. | 08840 R2 / 71 | 92,000 108,000 200,000 | | 200,000 | | | 1 | 0.00 12,742.00 6,517.00 |
| 4 | 208 103 | 30X100 2SF1G .0689 AC | 2 | KOVACS, RONALD M. & TIMOTHY S. 250 MAIN ST. METUCHEN, NJ 250 MAIN ST. | 08840 / | 42,500 44,100 86,600 | | 86,600 | | | 1 | 0.00 5,517.29 2,821.87 |
| 5 | 208 104 | 75X89 2SF 3574SF AG2 105,106 .1532 AC | 2 | YU, PHILIP & THERESA 3 TULSA AVE METUCHEN, NJ 3 TULSA AVE. | 08840 R2 / 71 | 81,000 226,000 307,000 | | 307,000 | | | 1 | 0.00 19,558.97 10,003.60 |
| 6 | 208 107 | 45X84 2SF1G .0868 AC | 2 | GIBSON, JAMES & PATRICIA 7 TULSA AVE. METUCHEN, NJ 7 TULSA AVE. | 08840 R2 / | 64,000 116,000 180,000 | | 180,000 | | | 1 | 0.00 11,467.80 5,865.30 |
| 7 | 208 108 | 50X88 2S-F-L-1UG 109 .1010 AC | 2 | BERTUCCI, JOSEPH J & LYNN E 9 TULSA AVE METUCHEN, NJ 9 TULSA AVE. | 660 00000 R2 / 71 | 71,300 58,400 129,700 | | 129,700 | | | 1 | 0.00 8,263.19 4,226.28 |
| 8 | 208 110 | 50X100 AVG 2S-F-O-1UG 111 .1148 AC | 2 | HANNAH, SARAH LYNN 17 TULSA AVE METUCHEN, NJ 17 TULSA AVE. | 660 08840 R2 / 71 | 75,000 80,000 155,000 | | 155,000 | | | 1 | 0.00 9,875.05 5,050.68 |
| 9 | 208 112 | 50X100 2SF-0 113 .1148 AC | 2 | SCHNITZER, GARY M. & LOREN ROLLER 19 TULSA AVE. METUCHEN NJ 19 TULSA AVE. | 08840 / | 75,000 144,600 219,600 | | 219,600 | | | 1 | 0.00 13,990.72 7,155.67 |
| 10 | 208 114 | 50X100 1.5S-F-F-1UG 115 .1148 AC | 2 | FENG, KENNETH B 21 TULSA AVE METUCHEN, NJ 21 TULSA AVE. | 2885 08840 R2 / 71 | 75,000 98,500 173,500 | | 173,500 | | | 1 | 0.00 11,053.69 5,653.51 |
| 11 | 208 116 | 50X100 2S-F-O-2UG 117 .1148 AC | 2 | SHERBINE, PAUL & KAREN 23 TULSA AVE. METUCHEN, NJ 23 TULSA AVE. | 08840 R2 / M71 | 75,000 105,000 180,000 | | 180,000 | | | 1 | 0.00 11,467.80 5,865.30 |
| 12 | 208 124 | 83X92 AVG 73.02,73.05,57 .1753 AC | 2 | XU, SU & GU, JIAPING 34 TULSA AVE METUCHEN, NJ 34 TULSA AVE. | 660 08840 R2 / 71 | 100,000 232,500 332,500 | | 332,500 | | | 1 | 0.00 21,183.58 10,664.79 |
| 13 | 208 125 | 105X114 2S-F-O-1UG 128 .2748 AC | 2 | DRAGAN, OSTAP & DIANA 30 TULSA AVENUE METUCHEN, NJ 30 TULSA AVE. | 08840 R2 / M71 | 101,400 90,300 191,700 | | 191,700 | | | 1 | 0.00 12,213.21 6,246.55 |
| 14 | 208 129 | 45X115 AVG 2S-F-L-1UG 130 .1188 AC | 2 | HUNTRESS, EDWARD A. & DONNA E. 22 TULSA AVE. METUCHEN, N.J. 22 TULSA AVE. | 08840 R2 / 71 | 75,000 55,000 130,000 | | 130,000 | | | 1 | 0.00 8,282.30 4,236.05 |
| Page Totals | | | | | | 951,400 1,378,200 | 0 | 2,329,600 | | | | Block: 208 Lot: 129 |

| 1 | 2 | 3 | 4 | 5 | 6 | 7 | 8 | 9 | 10 | 11 | | |
|-------------|---|---|---------------|---|---|-------------------------------------|---------------------------|----------------------|------------------------------|-------------------------|--------------|---|
| Line | Block No Lot No. Qualification Account # | Land Dimensions Building Description Additional Lots Acreage | Prop Class | Owner's Name Address City State Property Location | Billing Code Zip Code Zoning/Tax Map Pg | Value | Exemptions Code Amount | Net Taxable Value | Deductions Code No Owners | Special Tax Codes | Num Units | Deduction Amt 2022 Tax 2023 1st |
| | | | | | | Land Improvemnt Total | | | | | | |
| 1 | 208 131 | 35X100 2S-F-O-1UG .0803 AC | 2 | MUSCAT, MATTHEW P 18 TULSA AVE METUCHEN, NJ 18 TULSA AVE. | 08840 R2 / 71 | 60,000 73,400 133,400 | | 133,400 | | | 1 | 0.00 8,282.30 4,236.05 |
| 2 | 208 133 | 40X100 2S-F-O-1UG .0918 AC | 2 | WIN, JULIA V & THONG V 16 TULSA AVE METUCHEN, NJ 16 TULSA AVE. | 660 08840 R2 / 71 | 64,000 106,000 170,000 | | 170,000 | | | 1 | 0.00 10,830.70 5,539.45 |
| 3 | 208 134 | 50X100 1S-F-R-1UG 135 .1148 AC | 2 | BIERS-ARIEL,YONAH & FLORES,MICHELLE 14 TULSA AVE METUCHEN, NJ 14 TULSA AVE. | 660 08840 R2 / 71 | 75,000 201,800 276,800 | | 276,800 | | | 1 | 0.00 13,022.32 6,607.52 |
| 4 | 208 136 | 48X150 AVG 1.5S-F-O-2UG 137 .1653 AC | 2 | SHANAHAN, KATHLEEN 10 HOWELL ST METUCHEN, NJ 10 HOWELL ST. | 08840 R2 / 71 | 90,000 70,000 160,000 | | 160,000 | | | 1 | 0.00 10,193.60 5,213.60 |
| 5 | 208 138 1664 SF | 50X100 2S-F-L-1UG 139 .1148 AC | 2 | O'MALLEY, THOMAS & KRISHNAN, ANNE M 10 TULSA AVE METUCHEN, NJ 10 TULSA AVE. | 660 08840 R2 / 71 | 75,000 85,000 160,000 | | 160,000 | | | 1 | 0.00 10,193.60 5,213.60 |
| 6 | 208 140 | 32X100 AVG 2S-F-L-1AG .0735 AC | 2 | POIRER,JAMES 6 TULSA AVE. METUCHEN, NJ 6 TULSA AVE. | 08840 R2 / 71 | 66,000 80,000 146,000 | | 146,000 | | | 1 | 0.00 9,301.66 4,757.41 |
| 7 | 208 141 | 40X90 2S-B-O-1UG .0826 AC | 2 | KOVACS, JEAN 4 TULSA AVE. METUCHEN, NJ 4 TULSA AVE. | 08840 R2 / 71 | 62,000 83,000 145,000 | | 145,000 | | | 1 | 0.00 9,237.95 4,724.83 |
| 8 | 208 142 | 84X106 2SF2G 143,144 .2044 AC | 2 | FARRIS, MARZET & CLAUDIA 11 HOWELL ST METUCHEN, NJ 11 HOWELL ST. | 7155 08840 R2 / | 92,000 88,000 180,000 | | 180,000 | | | 1 | 0.00 11,467.80 5,865.30 |
| 9 | 208 150 | 2.310 ACS. 122 APTS 2.3100 AC | 15F | HVRS METUCHEN PRESERVATION LLC 394 BROADWAY STE 405 NEW YORK, NY 35 LINCOLN AVE. | 660 10013 / | 1,000,000 6,000,000 7,000,000 | | *Exempt* | | | 1 | 0.00 0.00 0.00 |
| 10 | 208 151 | 98X100 2S-F-L-1UG .2250 AC | 2 | MISDEA, DANIEL & KATHLEEN 27 TULSA AVE METUCHEN NJ 27 TULSA AVE. | 08840 R2 / 71 | 94,000 167,000 261,000 | | 261,000 | | | 1 | 0.00 16,628.31 8,504.69 |
| 11 | 208 152 | 73X100 2S-F 3456 SQFT. .1676 AC | 2 | HIGGINS, JAMES SEAN & RACHEL 33 TULSA AVE METUCHEN, NJ 33 TULSA AVE. | 660 08840 R2 / 71 | 83,400 212,600 296,000 | | 296,000 | | | 1 | 0.00 18,858.16 9,645.16 |
| 12 | 209 1 | 4.33 ACRES 2,3,14,15 4.3300 AC | 15E | METUCHEN CEMETERY ASSN P.O. BOX 4456 METUCHEN NJ LODI AVE. | 08840 / | 903,000 0 903,000 | | *Exempt* | | | 1 | 0.00 0.00 0.00 |
| 13 | 210 1 | 111X100 PARKING 2,3,4 .2548 AC | 4A | 188 MAIN STREET INC 77 ALEXANDER ST. EDISON NJ 196 MAIN ST. | 08820 / | 159,900 1,000 160,900 | | 160,900 | | | 1 | 0.00 10,250.94 5,242.93 |
| 14 | 210 5 | 111X100 1S-CB-A 6,7,8 .2548 AC | 4A | 188 MAIN ST.INC % FRANK BARDECKER 77 ALEXANDER ST. EDISON, NJ 188 MAIN ST. | 08820 / | 160,000 65,000 225,000 | | 225,000 | | | 1 | 0.00 14,334.75 7,331.63 |
| Page Totals | | | | | | 1,081,300 1,232,800 | 0 | 2,314,100 | | | | Block: 210 Lot: 5 |

| 1 | 2 | 3 | 4 | 5 | 6 | 7 | 8 | 9 | 10 | 11 | | |
|-------------|---|---|---------------|---|---|-------------------------------|---------------------------|----------------------|------------------------------|-------------------------|--------------|---|
| Line | Block No Lot No. Qualification Account # | Land Dimensions Building Description Additional Lots Acreage | Prop Class | Owner's Name Address City State Property Location | Billing Code Zip Code Zoning/Tax Map Pg | Value | Exemptions Code Amount | Net Taxable Value | Deductions Code No Owners | Special Tax Codes | Num Units | Deduction Amt 2022 Tax 2023 1st |
| | | | | | | Land Improvemnt Total | | | | | | |
| 1 | 210 9 | 60X100 1.5SF 10 .1377 AC | 2 | ALBERT, NEAL & DEBORAH 9 CHARLES ST METUCHEN, NJ 9 CHARLES ST. | 08840 R2 / | 70,900 52,400 123,300 | | 123,300 | | | 1 | 0.00 7,855.44 4,017.73 |
| 2 | 210 11 | 60X100 2SM1G 12 .1377 AC | 2 | ALGARIN, JOHN HENRY 15 CHARLES ST METUCHEN, NJ 15 CHARLES ST. | 660 08840 / | 78,800 78,200 157,000 | | 157,000 | | | 1 | 0.00 10,002.47 5,115.85 |
| 3 | 210 13 | 60X100 2S-F-O 14 .1377 AC | 2 | JACOBSON, ERIC G. & JOANNE 19 CHARLES STREET METUCHEN, NJ 19 CHARLES ST. | 660 08840 R2 / 73 | 80,000 110,000 190,000 | | 190,000 | | | 1 | 0.00 12,104.90 6,191.15 |
| 4 | 210 15 | 60X100 2S-F-O-1UG 16 .1377 AC | 2 | GAWRONSKI, ERIN 23 CHARLES ST METUCHEN, NJ 23 CHARLES ST. | 08840 R2 / 73 | 80,000 100,000 180,000 | | 180,000 | | | 1 | 0.00 11,467.80 5,865.30 |
| 5 | 210 17 | 60X100 2S-F-L-2UG 18 .1377 AC | 2 | NGO, LAETITIA 25 CHARLES ST METUCHEN, NJ 25 CHARLES ST. | 660 08840 R2 / 73 | 78,800 85,400 164,200 | | 164,200 | | | 1 | 0.00 10,461.18 5,350.46 |
| 6 | 210 19 | 40X160 2SF2G .1469 AC | 2 | YOSCHAK, BERNARDINE A. 29 CHARLES ST. METUCHEN, N.J. 29 CHARLES ST. | 08840 R2 / 73 | 63,800 51,700 115,500 | | 115,500 | | | 1 | 0.00 7,358.51 3,763.58 |
| 7 | 210 20 1536SQFT | 45X100 2SF2G .1033 AC | 2 | MIELE, JOSEPH & EMILIA & MELYSSA 31 CHARLES ST METUCHEN, NJ 31 CHARLES ST. | 672 08840 R2 / 73 | 70,000 61,000 131,000 | | 131,000 | | | 1 | 0.00 8,346.01 4,268.64 |
| 8 | 210 21 | 45X100 2S-F-O-1UG .1033 AC | 2 | FINGERMAN, MARK & ANN MARIE FINUCANE 35 CHARLES ST METUCHEN, NJ 35 CHARLES ST. | 660 08840 R2 / 73 | 70,000 75,000 145,000 | | 145,000 | | | 1 | 0.00 9,237.95 4,724.83 |
| 9 | 210 23 | 45X100 2SF .1033 AC | 2 | TOP SEED REALTY LLC 160 LIBERTY ST, UNIT 3B METUCHEN, NJ 46 LINCOLN AVE. | 08840 R2 / 73 | 70,000 80,000 150,000 | | 150,000 | | | 1 | 0.00 9,556.50 4,887.75 |
| 10 | 210 25 | 50X100 2S-F.CL .1148 AC | 2 | BRUMEL, DAVID & BRUDNER, ALLISON 42 LINCOLN AVE METUCHEN, NJ 42 LINCOLN AVE. | 660 08840 R2 / 73 | 100,000 220,000 320,000 | | 320,000 | | | 1 | 0.00 20,387.20 10,427.20 |
| 11 | 210 26 | 40X100 2S-F-O-1UG .0918 AC | 2 | VARDARO, KAREN E 40 LINCOLN AVE METUCHEN, NJ 40 LINCOLN AVE. | 08840 R2 / 73 | 64,000 61,000 125,000 | | 125,000 | | | 1 | 0.00 7,963.75 4,073.13 |
| 12 | 210 28 | 45X100 2SF1G .1033 AC | 2 | DRAKE, PATRICIA A. 36 LINCOLN AVE. METUCHEN, NJ 36 LINCOLN AVE. | 08840 R2 / 73 | 69,400 54,300 123,700 | | 123,700 | S1 W1 | 1 | 1 | 500.00 7,380.93 3,780.77 |
| 13 | 210 29 | 60X100 2SM1G 2128 SF 30 .1377 AC | 2 | 32 LINCOLN AVE LLC 578 RIVA AVE NORTH BRUNSWICK, NJ 32 LINCOLN AVE. | 08902 R2 / 73 | 80,000 50,000 130,000 | | 130,000 | | | 2 | 0.00 8,282.30 4,236.05 |
| 14 | 210 31 | 50X100 2SM2G 32 .1148 AC | 2 | 30-32 LINCOLN AVE LLC 578 RIVA AVE NORTH BRUNSWICK, NJ 30 LINCOLN AVE. | 08902 R2 / 73 | 80,000 60,000 140,000 | | 140,000 | | | 2 | 0.00 8,919.40 4,561.90 |
| Page Totals | | | | S1 250 | W1 250 | 1,055,700 1,139,000 | 0 | 2,194,700 | | | | Block: 210 Lot: 31 |

| 1 | 2 | 3 | 4 | 5 | 6 | 7 | 8 | 9 | 10 | 11 | | |
|-------------|---|---|---------------|--|---|-------------------------------|---------------------------|----------------------|------------------------------|-------------------------|--------------|---|
| Line | Block No Lot No. Qualification Account # | Land Dimensions Building Description Additional Lots Acreage | Prop Class | Owner's Name Address City State Property Location | Billing Code Zip Code Zoning/Tax Map Pg | Value | Exemptions Code Amount | Net Taxable Value | Deductions Code No Owners | Special Tax Codes | Num Units | Deduction Amt 2022 Tax 2023 1st |
| | | | | | | Land Improvemnt Total | | | | | | |
| 1 | 210 33 | 70X100 2S-F-O 34 .1607 AC | 2 | SHARMA, DAKSH & NAYYAR, ASHIMA 24 LINCOLN AVE METUCHEN, NJ 24 LINCOLN AVE. | 660 08840 R2 / 73 | 82,500 67,200 149,700 | | 149,700 | | | 1 | 0.00 9,537.39 4,877.98 |
| 2 | 210 35 | 60X100 2S-F-X 36 .1377 AC | 2 | HEALY, MICHAEL S & FARRELL, NOREEN A 20 LINCOLN AVE METUCHEN, NJ 20 LINCOLN AVE. | 660 08840 R2 / 73 | 78,800 49,100 127,900 | | 127,900 | | | 1 | 0.00 8,148.51 4,167.63 |
| 3 | 210 37 | 75X100 2SF1G 38 .1722 AC | 2 | SHIBAZAKI, MASAYUKI & KEIKO 18 LINCOLN AVE METUCHEN, NJ 18 LINCOLN AVE. | 08840 R2 / 73 | 84,400 48,900 133,300 | | 133,300 | | | 2 | 0.00 8,492.54 4,343.58 |
| 4 | 211 4.01 | 60X90 2SCB 6.01 .1240 AC | 4A | PALEJA, ROHIT D 330 AMBOY AVENUE METUCHEN, NJ 156,158,168 MAIN ST | 08840 B2 / 73 | 103,700 276,300 380,000 | | 380,000 | | | 1 | 0.00 24,209.80 12,382.30 |
| 5 | 211 4.02 | 36X112 3SB&1SBCB .0926 AC | 4A | SOTO, DORA A-TRUSTEE 1 CLINTON CT EAST BRUNSWICK, NJ 170 MAIN ST. | 08816 B2 / 73 | 72,000 138,000 210,000 | | 210,000 | | | 1 | 0.00 13,379.10 6,842.85 |
| 6 | 211 6.02 | 25X70 2S-B-A 4311 SF 6.03 .0402 AC | 4A | HUSS, NANCY-GUARDIAN&NICHOLAS(MINOR) 39B WINTHROP RD. MONROE, NJ 154 MAIN ST. | 08831 B2 / 73 | 105,000 126,000 231,000 | | 231,000 | | | 1 | 0.00 14,717.01 7,527.14 |
| 7 | 211 7 | 41X134 7.03 .1261 AC | 1 | HUSS, JOHN & NANCY 39B WINTHROP RD. MONROE, NJ 7 E. WALNUT ST. | 08831 R2 / 73 | 66,400 0 66,400 | | 66,400 | | | 1 | 0.00 4,230.34 2,163.64 |
| 8 | 211 7.01 | 62X133 3SFL2UG 1570 7.02 .1893 AC | 2 | MARTIN, RICHARD & PHAN, MIMI 11 EAST WALNUT ST. METUCHEN NJ 11 E. WALNUT ST. | 672 08840 R2 / 73 | 95,800 63,800 159,600 | | 159,600 | | | 1 | 0.00 10,168.12 5,200.57 |
| 9 | 211 11 | 50X100 2S F CL 1666 SF 11.01 .1148 AC | 2 | BLANCO, JOSE & ZHENG, SHIMEI 15 E WALNUT ST METUCHEN, NJ 15 E. WALNUT ST. | 660 08840 R2 / 73 | 87,000 91,000 178,000 | | 178,000 | | | 1 | 0.00 11,340.38 5,800.13 |
| 10 | 211 13 | 60X142 1S-F-R .1956 AC | 2 | CRINCOLI, ENZO & LAURA 17 E. WALNUT ST. METUCHEN, N.J. 17 E. WALNUT ST. | 08840 R2 / 73 | 90,600 54,800 145,400 | | 145,400 | | | 1 | 0.00 9,263.43 4,737.86 |
| 11 | 211 15 | 50X142 2S-F-CL 2176 SF .1630 AC | 2 | TUCKER, NICOLE H & MILLER, NILSEN L 19 EAST WALNUT ST METUCHEN, NJ 19 E. WALNUT ST. | 08840 R2 / 73 | 100,000 150,000 250,000 | | 250,000 | | | 1 | 0.00 15,927.50 8,146.25 |
| 12 | 211 17 | 50X142 2S AL L .1630 AC | 2 | LAU, JEREMY JULIUS & EUGENIA SUN 31 E WALNUT ST METUCHEN, NJ 31 E. WALNUT ST. | 660 08840 R2 / 73 | 100,000 183,100 283,100 | | 283,100 | | | 1 | 0.00 23,572.70 12,056.45 |
| 13 | 211 19 | 50X142 1S-F-R .1630 AC | 2 | YU, MEIHUA & LI, WENTAI 32 BARLOW ROAD EDISON, NJ 35 E. WALNUT ST. | 08840 R2 / 73 | 87,000 51,000 138,000 | | 138,000 | | | 1 | 0.00 8,791.98 4,496.73 |
| 14 | 211 21 | 50X142 2S-F-L-1UG .1630 AC | 2 | GRIBBIN, CAROLYN & MICHAEL 37 E WALNUT ST METUCHEN, NJ 37 E. WALNUT ST. | 672 08840 R2 / 73 | 86,300 188,700 275,000 | | 275,000 | | | 1 | 0.00 17,520.25 8,960.88 |
| Page Totals | | | | | | 1,239,500 1,487,900 | 0 | 2,727,400 | | | | Block: 211 Lot: 21 |

| 1 | 2 | 3 | 4 | 5 | 6 | 7 | 8 | 9 | 10 | 11 | | |
|-------------|---|---|---------------|--|---|-------------------------------|---------------------------|----------------------|------------------------------|-------------------------|--------------|---|
| Line | Block No Lot No. Qualification Account # | Land Dimensions Building Description Additional Lots Acreage | Prop Class | Owner's Name Address City State Property Location | Billing Code Zip Code Zoning/Tax Map Pg | Value | Exemptions Code Amount | Net Taxable Value | Deductions Code No Owners | Special Tax Codes | Num Units | Deduction Amt 2022 Tax 2023 1st |
| | | | | | | Land Improvemnt Total | | | | | | |
| 1 | 211 23 | 49X142 AVG 1S-F-R-1UG .1597 AC | 2 | LIM, SYDNEY & AHN, SEAN 39 E WALNUT ST METUCHEN, NJ 39 E. WALNUT ST. | 660 08840 R2 / 73 | 100,000 250,000 350,000 | | 350,000 | | | 1 | 0.00 22,298.50 11,404.75 |
| 2 | 211 25 | 60X110 2SF1G 26 .1515 AC | 2 | LAYTON, SHANE W 27 GEORGE ST METUCHEN, NJ 27 GEORGE ST. | 660 08840 R2 / 73 | 82,000 48,000 130,000 | | 130,000 | | | 1 | 0.00 8,282.30 4,236.05 |
| 3 | 211 27 | 30X109 2SF1G 1188 SF .0751 AC | 2 | BELYK, KEVIN 23 GEORGE ST METUCHEN, NJ 23 GEORGE ST. | 660 08840 R2 / 73 | 55,000 60,000 115,000 | | 115,000 | | | 1 | 0.00 7,326.65 3,747.28 |
| 4 | 211 28 | 47X108 2S-F-O-1UG 29 .1165 AC | 2 | MCALFEER, SUSAN 21 GEORGE ST METUCHEN NJ 21 GEORGE ST. | 08840 R2 / 73 | 75,000 75,000 150,000 | | 150,000 | | | 1 | 0.00 9,556.50 4,887.75 |
| 5 | 211 31 | 30X100 2S-F-O-2UG .0689 AC | 2 | LUNDY,CHRISTOPHER M&BERNSTEIN,LISA 20 GEORGE STREET METUCHEN, NJ 20 GEORGE ST. | 660 08840 R2 / 73 | 52,500 63,100 115,600 | | 115,600 | | | 1 | 0.00 7,364.88 3,766.83 |
| 6 | 211 32 | 30X100 2S-F-O-1UG .0689 AC | 2 | BINSTEIN, ALAN G & DONNA S 22 GEORGE ST METUCHEN NJ 22 GEORGE ST. | 08840 R2 / 73 | 53,000 82,000 135,000 | | 135,000 | | | 1 | 0.00 8,600.85 4,398.98 |
| 7 | 211 33 | 30X100 2SF1G .0689 AC | 2 | VARGAS, NORBERTO B & LILYBETH V 24 GEORGE ST METUCHEN, NJ 24 GEORGE ST. | 660 08840 R2 / 73 | 52,500 73,500 126,000 | | 126,000 | | | 1 | 0.00 8,027.46 4,105.71 |
| 8 | 211 34 | 58X100 2SF1G 1218 SF 35 .1331 AC | 2 | MACHOS, MARK 26 GEORGE ST METUCHEN, NJ 26 GEORGE ST. | 08840 R2 / 73 | 78,000 53,000 131,000 | | 131,000 | | | 1 | 0.00 8,346.01 4,268.64 |
| 9 | 211 36 | 30X148 2S-F-O-1UG .1019 AC | 2 | BOUALAOU, MOHAMED & ABIDI, FATIMA 28 CHARLES ST METUCHEN, NJ 28 CHARLES ST. | 660 08840 R2 / 73 | 61,400 86,600 148,000 | | 148,000 | | | 1 | 0.00 9,429.08 4,822.58 |
| 10 | 211 37 | 30X148 2S-F-O .1019 AC | 2 | RAJA, SHUJAAT 26 CHARLES ST METUCHEN, NJ 26 CHARLES ST. | 08840 R2 / 73 | 61,400 47,600 109,000 | | 109,000 | | | 1 | 0.00 6,944.39 3,551.77 |
| 11 | 211 38 | 30X148 2SF1G .1019 AC | 2 | MCFARREN,DONALD C & CYNTHIA A-TRUST 24 CHARLES ST METUCHEN, NJ 24 CHARLES ST. | 08840 R2 / 73 | 62,000 55,000 117,000 | | 117,000 | | | 1 | 0.00 7,454.07 3,812.45 |
| 12 | 211 39 | 30X148 2S-F-0 .1019 AC | 2 | EOSSO, ROSEMARY & TOTH, ANTHONY 22 CHARLES ST METUCHEN, NJ 22 CHARLES ST. | 660 08840 R2 / 73 | 57,000 58,000 115,000 | | 115,000 | | | 1 | 0.00 7,326.65 3,747.28 |
| 13 | 211 40 | 30X114 2S-F-O-1UG .0785 AC | 2 | EDWERS,COLLIE N. (C&D-LIFE ESTATE) 72 VERNON PL. MT. VERNON, NY 20 CHARLES ST. | 10552 R2 / 73 | 56,000 53,000 109,000 | | 109,000 | | | 1 | 0.00 6,944.39 3,551.77 |
| 14 | 211 41 | 30X114 2SM1G .0785 AC | 2 | JOHNSON, NATHAN J 18 CHARLES STREET METUCHEN, NJ 18 CHARLES ST. | 660 08840 R2 / 73 | 55,700 49,000 104,700 | | 104,700 | | | 1 | 0.00 6,670.44 3,411.65 |
| Page Totals | | | | | | 901,500 1,053,800 | 0 | 1,955,300 | | | | Block: 211 Lot: 41 |

| 1 | 2 | 3 | 4 | 5 | 6 | 7 | 8 | 9 | 10 | 11 | | |
|-------------|---|---|---------------|--|---|-------------------------------|---------------------------|----------------------|------------------------------|-------------------------|--------------|---|
| Line | Block No Lot No. Qualification Account # | Land Dimensions Building Description Additional Lots Acreage | Prop Class | Owner's Name Address City State Property Location | Billing Code Zip Code Zoning/Tax Map Pg | Value | Exemptions Code Amount | Net Taxable Value | Deductions Code No Owners | Special Tax Codes | Num Units | Deduction Amt 2022 Tax 2023 1st |
| | | | | | | Land Improvemnt Total | | | | | | |
| 1 | 211 42 1296SQFT | 30X115 2S-F-L .0792 AC | 2 | SCHUTZ, MICHAEL & MICHELLE 16 CHARLES STREET METUCHEN, NJ 16 CHARLES ST. | 660 08840 R2 / 73 | 55,700 59,300 115,000 | | 115,000 | | | 1 | 0.00 7,326.65 3,747.28 |
| 2 | 211 43 | 30X115 2SCB 48.02,49.01 .0792 AC | 4A | ANNIAL HOLDINGS LLC 14 CHARLES ST METUCHEN, NJ 14 CHARLES ST. | 08840 R2 / 73 | 60,000 192,000 252,000 | | 252,000 | | | 1 | 0.00 16,054.92 8,211.42 |
| 3 | 211 45 | 30X100 IRR 2SB 45.01 .0000 AC | 4A | GARDENIAS FLORAL LLC 182 MAIN ST METUCHEN, NJ 182 MAIN ST. | 85252 08840 R2 / 73 | 55,300 83,600 138,900 | | 138,900 | | | 1 | 0.00 8,849.32 4,526.06 |
| 4 | 211 46 | 57X100 1RR 1S-CB-A 46.01,47.01 .1309 AC | 4A | LUGO, NOEL & MAUREEN 178-180 MAIN ST. METUCHEN, N.J. 178-180 MAIN ST. | 08840 B2 / 73 | 100,000 91,000 191,000 | | 191,000 | | | 1 | 0.00 12,168.61 6,223.74 |
| 5 | 211 47.02 | 92X100 1SCB 47.03,48.03 .2112 AC | 4A | KODERSHA, GUS & ANNA 21 APPLE TREE LANE WARREN, NJ 174-176 MAIN ST. | 07059 B2 / 73 | 100,000 145,000 245,000 | | 245,000 | | | 1 | 0.00 15,608.95 7,983.33 |
| 6 | 211 49.02 | 29X88 3S- 2880 SF .0586 AC | 4A | A & L REAL ESTATE LLC 172 MAIN ST METUCHEN, NJ 172 MAIN ST. | 08840 B2 / 73 | 44,000 141,000 185,000 | | 185,000 | | | 1 | 0.00 11,786.35 6,028.23 |
| 7 | 211 50 | 44X155 2SF1G 3236 SF .1566 AC | 2 | RESKO, THOMAS M. JR. & JOANNA L. 40 CHARLES ST. METUCHEN, NJ 40 CHARLES ST. | 2885 08840 R2 / 73 | 81,000 186,000 267,000 | | 267,000 | | | 1 | 0.00 17,010.57 8,700.20 |
| 8 | 211 51 | 45X118 2S-F-L-1UG .1219 AC | 2 | FITZGERALD, SALLY & THOMAS D 42 CHARLES ST METUCHEN, NJ 42 CHARLES ST. | 08840 R2 / 73 | 75,000 76,000 151,000 | | 151,000 | | | 1 | 0.00 9,620.21 4,920.34 |
| 9 | 211 52 | 45X108 2SF1G .1116 AC | 2 | MURAO, NAOKI & MIO 44 CHARLES ST METUCHEN, NJ 44 CHARLES ST. | 660 08840 R2 / 73 | 71,000 149,000 220,000 | | 220,000 | | | 1 | 0.00 14,016.20 7,168.70 |
| 10 | 211 53 | 45X100 2SF1G .1033 AC | 2 | KRUMINS, JENNIFER ADAMS 46 CHARLES ST METUCHEN, NJ 46 CHARLES ST. | 660 08840 R2 / 73 | 69,400 49,600 119,000 | | 119,000 | | | 1 | 0.00 7,581.49 3,877.62 |
| 11 | 211 54 | 45X100 2SF1G .1033 AC | 2 | BEHRENS, MARK H. & DELORIS ANN 48 CHARLES ST. METUCHEN, N.J. 48 CHARLES ST. | 08840 R2 / 73 | 69,400 72,700 142,100 | | 142,100 | | | 1 | 0.00 9,053.19 4,630.33 |
| 12 | 211 55 | 45X100 2SF .1033 AC | 2 | TOMEI, MICHAEL L & CSILLA 50 CHARLES ST METUCHEN, NJ 50 CHARLES ST. | 660 08840 R2 / 73 | 70,000 66,400 136,400 | | 136,400 | | | 1 | 0.00 8,282.30 4,236.05 |
| 13 | 211 56 | 45X100 2SF-O 1824 SF .1033 AC | 2 | O'BRIEN, MICHAEL D & JESSICA A 52 CHARLES ST METUCHEN, NJ 52 CHARLES ST. | 660 08840 R2 / 73 | 69,400 76,900 146,300 | | 146,300 | | | 1 | 0.00 9,320.77 4,767.19 |
| 14 | 211 57 | 45X100 2S-F-O .1033 AC | 2 | COURT, MARILYN J. 54 CHARLES ST. METUCHEN, N.J. 54 CHARLES ST. | 2885 08840 R2 / 73 | 69,400 55,300 124,700 | | 124,700 | | | 1 | 0.00 7,944.64 4,063.35 |
| Page Totals | | | | | | 989,600 1,443,800 | 0 | 2,433,400 | | | | Block: 211 Lot: 57 |

| 1 | 2 | 3 | 4 | 5 | 6 | 7 | 8 | 9 | 10 | 11 | | |
|-------------|---|---|---------------|--|---|-------------------------------|---------------------------|----------------------|------------------------------|-------------------------|--------------|---|
| Line | Block No Lot No. Qualification Account # | Land Dimensions Building Description Additional Lots Acreage | Prop Class | Owner's Name Address City State Property Location | Billing Code Zip Code Zoning/Tax Map Pg | Value | Exemptions Code Amount | Net Taxable Value | Deductions Code No Owners | Special Tax Codes | Num Units | Deduction Amt 2022 Tax 2023 1st |
| | | | | | | Land Improvemnt Total | | | | | | |
| 1 | 211 58 | 45X100 2S-F-O .1033 AC | 2 | GELLER, MARK & RESHKO, LIZA 56 CHARLES ST METUCHEN, NJ 56 CHARLES ST. | 660 08840 R2 / 73 | 70,000 81,000 151,000 | | 151,000 | | | 1 | 0.00 9,620.21 4,920.34 |
| 2 | 211 59 | 45X100 2SM1G .1033 AC | 2 | JONES, JAMES J & ANNE MARIE-TRUSTEES 58 CHARLES ST METUCHEN, NJ 58 CHARLES ST. | 08840 R2 / 73 | 70,000 60,000 130,000 | | 130,000 | V1 1 | | 1 | 250.00 8,032.30 4,111.05 |
| 3 | 211 60 | 48X100 2SF1G 1807 SF .1102 AC | 2 | GIOIA, CAROLYN A 60 CHARLES STREET METUCHEN, NJ 60 CHARLES ST. | 08840 R2 / 73 | 70,000 71,000 141,000 | | 141,000 | | | 1 | 0.00 8,983.11 4,594.49 |
| 4 | 211 61 | 45X100 DEMO'D2020 .1033 AC | 1 | MILLER, ROBERT P & KATHLEEN A PO BOX 233 METUCHEN NJ 62 CHARLES ST. | 660 08840 R2 / 73 | 100,000 0 100,000 | | 100,000 | | | 1 | 0.00 6,371.00 3,258.50 |
| 5 | 211 62 | 48X100 2SF1G .1102 AC | 2 | FARKAS, ARTHUR & TRIPICCHIO, SUSAN 64 CHARLES ST. METUCHEN, NJ 64 CHARLES ST. | 08840 R2 / 73 | 70,000 61,000 131,000 | | 131,000 | | | 1 | 0.00 8,346.01 4,268.64 |
| 6 | 211 63 | 48X100 2SF1G .1102 AC | 2 | SAWYER, THOMAS W. & DOROTHY T. 66 CHARLES ST. METUCHEN, NJ 66 CHARLES ST. | 08840 R2 / 73 | 70,000 60,000 130,000 | | 130,000 | S1 2 | | 1 | 250.00 8,032.30 4,111.05 |
| 7 | 211 64 | 45X100 2S-F-CL 2712 SF .1033 AC | 2 | DESAI, INDRANEEL T & DHUME, SONALI S 68 CHARLES ST METUCHEN, NJ 68 CHARLES ST. | 660 08840 R2 / 73 | 104,000 196,000 300,000 | | 300,000 | | | 1 | 0.00 19,113.00 9,775.50 |
| 8 | 211 65 | 68X100 1FG&2SF1GCB .1561 AC | 2 | WEATHERBORN, ELIZABETH 70 CHARLES ST METUCHEN NJ 70 CHARLES ST. | 660 08840 R2 / 73 | 81,800 54,600 136,400 | | 136,400 | | | 1 | 0.00 8,690.04 4,444.59 |
| 9 | 211 66.03 | 50X90 2SF1G 1019SF .1033 AC | 2 | LEE, SHEUNGWOO & JUNE J 45 EAST WALNUT STREET METUCHEN, NJ 45 E. WALNUT ST. | 672 08840 R2 / 73 | 76,800 73,500 150,300 | | 150,300 | | | 1 | 0.00 9,575.61 4,897.53 |
| 10 | 211 66.04 | 61X90 2S-F-R 72 .1260 AC | 2 | COLEMAN, THEODORE 47 E. WALNUT ST. METUCHEN, N.J. 47 E. WALNUT ST. | 08840 R2 / 73 | 82,000 90,000 172,000 | | 172,000 | | | 1 | 0.00 10,958.12 5,604.62 |
| 11 | 211 66.06 | 55X90 1.5SF 71 .1136 AC | 2 | SAVARESE, JENNIFER 53 EAST WALNUT ST METUCHEN, NJ 53 E. WALNUT ST. | 08840 R2 / 73 | 79,000 78,000 157,000 | | 157,000 | | | 1 | 0.00 10,002.47 5,115.85 |
| 12 | 211 66.07 | 45X90 2S-F-CL .0930 AC | 2 | SEQUEIRA, RAYAN & PEREIRA, SANGEETHA 61 E WALNUT ST METUCHEN, NJ 61 E. WALNUT ST. | 660 08840 R2 / 73 | 71,000 189,000 260,000 | | 260,000 | | | 1 | 0.00 16,564.60 8,472.10 |
| 13 | 211 66.08 | 70X90 2S-F-GI 2965 SF 70 .1446 AC | 2 | RAPPAPORT, DESIREE & MICHAEL 65 E WALNUT ST METUCHEN, NJ 65 E. WALNUT ST. | 660 08840 R2 / 73 | 100,000 185,000 285,000 | | 285,000 | | | 1 | 0.00 18,157.35 9,286.73 |
| 14 | 211 66.12 | 45X100 1.5SF .1033 AC | 2 | TAYLOR, RAMONA 73 E WALNUT ST METUCHEN, NJ 73 E. WALNUT ST. | 08840 R2 / 73 | 71,000 57,600 128,600 | | 128,600 | | | 1 | 0.00 8,193.11 4,190.44 |
| Page Totals | | | | V1 250 S1 250 | | 1,115,600 1,256,700 | 0 | 2,372,300 | | | | Block: 211 Lot: 66.12 |

| 1 | 2 | 3 | 4 | 5 | 6 | 7 | 8 | 9 | 10 | 11 | | |
|-------------|---|---|---------------|---|---|-------------------------------|---------------------------|----------------------|------------------------------|-------------------------|--------------|---|
| Line | Block No Lot No. Qualification Account # | Land Dimensions Building Description Additional Lots Acreage | Prop Class | Owner's Name Address City State Property Location | Billing Code Zip Code Zoning/Tax Map Pg | Value | Exemptions Code Amount | Net Taxable Value | Deductions Code No Owners | Special Tax Codes | Num Units | Deduction Amt 2022 Tax 2023 1st |
| | | | | | | Land Improvemnt Total | | | | | | |
| 1 | 211 66.14 | 45X90 1S-F-R .0930 AC | 2 | JOHNSON, GEO T. JR.& KATHLEEN D. 83 E.WALNUT ST. METUCHEN,N.J. 83 E WALNUT ST. | 08840 R2 / 73 | 71,000 56,900 127,900 | | 127,900 | | | 1 | 0.00 8,148.51 4,167.63 |
| 2 | 211 66.16 | 90X90 2S-F-R-2AG 66.17 .1860 AC | 2 | HERMANS, ANDRE & LAURA MARIE 91 EAST WALNUT ST METUCHEN, NJ 91 E. WALNUT ST. | 660 08840 R2 / 73 | 95,000 185,000 280,000 | | 280,000 | | | 1 | 0.00 17,838.80 9,123.80 |
| 3 | 211 67 | 70X90 1SB .1446 AC | 2 | GATLING, PEARL H. 95 E. WALNUT ST. METUCHEN, N.J. 95 E. WALNUT ST. | 08840 R2 / 73 | 80,000 100,000 180,000 | | 180,000 | | | 1 | 0.00 11,467.80 5,865.30 |
| 4 | 211 68 | 62X90 2S-F-2-1AG .1281 AC | 2 | HUNTER,J & CRUDUP,R & C & ELMORE,R 757 HADRIAN DR. GARNER, NC 97 E. WALNUT ST. | 27529 R2 / 73 | 77,000 88,000 165,000 | | 165,000 | | | 1 | 0.00 10,512.15 5,376.53 |
| 5 | 211 69 | 65X90 1S-S-R-1AG 66.11 .1343 AC | 2 | ROSSI, DORIS 71 EAST WALNUT ST. METUCHEN, NJ 71 E. WALNUT ST. | 08840 R2 / 73 | 78,000 65,000 143,000 | | 143,000 | | | 1 | 0.00 9,110.53 4,659.66 |
| 6 | 211 73 | 50X90 1S-F-R .1033 AC | 2 | RADER, JIRAPON 43 E WALNUT ST METUCHEN, NJ 43 E. WALNUT ST. | 672 08840 R2 / 73 | 72,000 44,000 116,000 | | 116,000 | | | 1 | 0.00 7,390.36 3,779.86 |
| 7 | 211 74 | 50X90 1S-F-R .1033 AC | 2 | CHONG, MARGARET 41 E. WALNUT ST. METUCHEN, N.J. 41 E. WALNUT ST. | 08840 R2 / 73 | 72,000 45,000 117,000 | | 117,000 | | | 1 | 0.00 7,454.07 3,812.45 |
| 8 | 211.01 1.01 | 64X100 1S-F-R .1469 AC | 2 | ROCHA, JEANNE 2 LAWRENCE ST METUCHEN, N.J. 2 LAWRENCE ST. | 2885 08840 R2 / 73 | 85,600 23,300 108,900 | | 108,900 | | | 1 | 0.00 6,938.02 3,548.51 |
| 9 | 211.01 1.02 | 55 X 100 1SF1G 2 .1263 AC | 2 | GRIFFIN, SUSAN 4 LAWRENCE ST METUCHEN, NJ 4 LAWRENCE ST. | 660 08840 R2 / 73 | 82,000 66,800 148,800 | | 148,800 | | | 1 | 0.00 9,480.05 4,848.65 |
| 10 | 211.01 3 | 45X100 1SFR1UG .1033 AC | 2 | KLOSKE, CAREY MILANO 6 LAWRENCE ST METUCHEN, NJ 6 LAWRENCE ST. | 660 08840 R2 / 73 | 69,400 97,500 166,900 | | 166,900 | | | 1 | 0.00 10,633.20 5,438.44 |
| 11 | 211.01 4 | 45X100 1S-F-R .1033 AC | 2 | TIMKO, THEODORE 8 LAWRENCE STREET METUCHEN, NJ 8 LAWRENCE ST. | 5685 08840 R2 / 73 | 69,400 51,800 121,200 | | 121,200 | | | 1 | 0.00 7,721.65 3,949.31 |
| 12 | 211.01 5 | 45X100 2SF .1033 AC | 2 | STEIN, LAUREN & GROSSBACH, MATTHEW 10 LAWRENCE ST METUCHEN, NJ 10 LAWRENCE ST. | 660 08840 R2 / 73 | 69,400 180,600 250,000 | | 250,000 | | | 1 | 0.00 15,927.50 8,146.25 |
| 13 | 211.01 6 | 67X100 1S-B-R-2UG 7.01 .1538 AC | 2 | PIEGARO, GEORGE & CATHERINE 61 CHARLES ST METUCHEN, NJ 61 CHARLES ST. | 08840 R2 / 73 | 82,000 75,000 157,000 | | 157,000 | | | 1 | 0.00 10,002.47 5,115.85 |
| 14 | 211.01 7.02 | 45X100 2S-F-CL 1787 SF 8.01 .1033 AC | 2 | SANISCALCHI, MARK T& HOASHI, MARINA 59 CHARLES ST METUCHEN, NJ 59 CHARLES ST. | 08840 R2 / 73 | 100,000 161,000 261,000 | | 261,000 | | | 1 | 0.00 16,628.31 8,504.69 |
| Page Totals | | | | | | 1,102,800 1,239,900 | 0 | 2,342,700 | | | | Block: 211.01 Lot: 7.02 |

| 1 | 2 | 3 | 4 | 5 | 6 | 7 | 8 | 9 | 10 | 11 | | |
|-------------|---|---|---------------|---|---|------------------------------|---------------------------|----------------------|------------------------------|-------------------------|--------------|---|
| Line | Block No Lot No. Qualification Account # | Land Dimensions Building Description Additional Lots Acreage | Prop Class | Owner's Name Address City State Property Location | Billing Code Zip Code Zoning/Tax Map Pg | Value | Exemptions Code Amount | Net Taxable Value | Deductions Code No Owners | Special Tax Codes | Num Units | Deduction Amt 2022 Tax 2023 1st |
| | | | | | | Land Improvemnt Total | | | | | | |
| 1 | 211.01 8.02 | 45X100 15F1G 9.01 .1033 AC | 2 | BOWERS, CLAUDINE H 57 CHARLES STREET METUCHEN, NJ 57 CHARLES ST. | 660 08840 R2 / 73 | 74,000 42,000 116,000 | | 116,000 | | | 1 | 0.00 7,390.36 3,779.86 |
| 2 | 211.01 9.02 | 68 X 100 15F1G 10 .1561 AC | 2 | PINOS, CHRISTINE 55 CHARLES ST METUCHEN, NJ 55 CHARLES ST. | 672 08840 R2 / 73 | 84,000 51,400 135,400 | | 135,400 | | | 1 | 0.00 8,626.33 4,412.01 |
| 3 | 211.01 11 | 90X100 1S-F-R-1UG 12 .2066 AC | 2 | KNOLMAYER, CHERYL F 1706 SHOALS CT. VENICE, FL 51 CHARLES ST. | 34293 R2 / 73 | 90,000 63,000 153,000 | | 153,000 | | | 1 | 0.00 9,747.63 4,985.51 |
| 4 | 211.01 13 | 45X100 1S-R .1033 AC | 2 | VENETT, CLAIRE E 49 CHARLES ST. METUCHEN, NJ 49 CHARLES ST. | 08840 R2 / 73 | 70,000 30,000 100,000 | | 100,000 | | | 1 | 0.00 6,371.00 3,258.50 |
| 5 | 211.01 14 | 45X100 2S-F-O .1033 AC | 2 | EIDELS, GAD 47 CHARLES ST METUCHEN, NJ 47 CHARLES ST. | 660 08840 R2 / 73 | 70,000 61,000 131,000 | | 131,000 | | | 1 | 0.00 8,346.01 4,268.64 |
| 6 | 211.01 15 | 45X100 2S-F-O .1033 AC | 2 | JOCKWER, JOHN & HOLSAN ,ELLEN M. 45 CHARLES ST. METUCHEN, N.J. 45 CHARLES ST. | 660 08840 R2 / M73 | 69,400 67,900 137,300 | | 137,300 | | | 1 | 0.00 8,747.38 4,473.92 |
| 7 | 211.01 16 | 98X70 AVG 2S-F-O-1UG .1575 AC | 2 | WINTER, JOSEPH C & DISCRETION N 43 CHARLES ST METUCHEN, NJ 43 CHARLES ST. | 672 08840 R2 / 73 | 50,000 61,000 111,000 | | 111,000 | | | 1 | 0.00 7,071.81 3,616.94 |
| 8 | 211.01 18 | 30X105 2S-F-L .0723 AC | 2 | HYMAN, EDWARD MARSHALL 15 GEORGE ST METUCHEN NJ 15 GEORGE ST. | 08840 R2 / 73 | 53,600 61,400 115,000 | | 115,000 | | | 1 | 0.00 7,326.65 3,747.28 |
| 9 | 211.01 20 | 60X104 2S-F-O 19 .1433 AC | 2 | KOZAK, CELIA Y 11 GEORGE ST METUCHEN NJ 11 GEORGE ST. | 660 08840 R2 / 73 | 80,300 42,300 122,600 | | 122,600 | | | 1 | 0.00 7,810.85 3,994.93 |
| 10 | 211.01 21 | 60X103 2S-F-O-2UG 22 .1419 AC | 2 | DEMARY, BRIAN & POLYE, MARY ELLEN 7 GEORGE ST METUCHEN, NJ 7 GEORGE ST. | 660 08840 R2 / 73 | 92,700 97,300 190,000 | | 190,000 | | | 1 | 0.00 12,104.90 6,191.15 |
| 11 | 211.01 23 | 30X101 2SM .0696 AC | 2 | CAVALIERE, ALLISON & HART, PETER 5 GEORGE ST METUCHEN, NJ 5 GEORGE ST. | 660 08840 R2 / 73 | 52,500 65,800 118,300 | | 118,300 | | | 1 | 0.00 7,536.89 3,854.81 |
| 12 | 211.01 24 | 38X100 2SF2G .0872 AC | 2 | 3 GEORGE STREET LLC 3 GEORGE ST METUCHEN, NJ 3 GEORGE ST. | 08840 R2 / 73 | 61,500 51,100 112,600 | | 112,600 | | | 1 | 0.00 7,173.75 3,669.08 |
| 13 | 211.01 25 | 2.61AC F 2.6100 AC | 15E | METUCHEN CEMETERY ASSN 52 LINCOLN AVE. METUCHEN NJ 52 LINCOLN AVE. | 08840 R2 / 73 | 326,000 22,900 348,900 | | *Exempt* | | | 1 | 0.00 0.00 0.00 |
| 14 | 211.02 1 736SQFT | 73X105 1S-F-R .1760 AC | 2 | EINES, ALFRED M & ALEXANDER, KAREN J 1 LAWRENCE ST METUCHEN, NJ 1 LAWRENCE ST. | 08840 R2 / 73 | 85,300 47,700 133,000 | | 133,000 | | | 1 | 0.00 8,473.43 4,333.81 |
| Page Totals | | | | | | 933,300 741,900 | 0 | 1,675,200 | | | | Block: 211.02 Lot: 1 |

| 1 | 2 | 3 | 4 | 5 | 6 | 7 | 8 | 9 | 10 | 11 | | |
|-------------|---|---|---------------|---|---|-------------------------------|---------------------------|----------------------|------------------------------|-------------------------|--------------|---|
| Line | Block No Lot No. Qualification Account # | Land Dimensions Building Description Additional Lots Acreage | Prop Class | Owner's Name Address City State Property Location | Billing Code Zip Code Zoning/Tax Map Pg | Value | Exemptions Code Amount | Net Taxable Value | Deductions Code No Owners | Special Tax Codes | Num Units | Deduction Amt 2022 Tax 2023 1st |
| | | | | | | Land Improvemnt Total | | | | | | |
| 1 | 211.02 2 | 45X114 2S-F-0-1UG .1178 AC | 2 | HAMILTON, DENISE & IVY 3 LAWRENCE STREET METUCHEN, NJ 3 LAWRENCE ST. | 08840 R2 / 73 | 75,000 75,000 150,000 | | 150,000 | | | 1 | 0.00 9,556.50 4,887.75 |
| 2 | 211.02 3 | 45X121 1SF1G .1250 AC | 2 | HALE,KEVIN(EST)% CORA LONGOBARDO 270 PLAINFIELD RD. EDISON, NJ 5 LAWRENCE ST. | 08820 R2 / 73 | 75,000 43,000 118,000 | | 118,000 | | | 1 | 0.00 7,517.78 3,845.03 |
| 3 | 211.02 4 | 45X127 1S-F-R-2UG .1312 AC | 2 | COLOMBO, ANTOINETTE 7 LAWRENCE STREET METUCHEN, NJ 7 LAWRENCE ST. | 660 08840 R2 / 73 | 77,000 58,000 135,000 | | 135,000 | | | 1 | 0.00 8,409.72 4,301.22 |
| 4 | 211.02 5 | 45X134 1SF01UG .1384 AC | 2 | MASSUCCI, DIANE A. 9 LAWRENCE ST. METUCHEN, NJ 9 LAWRENCE ST. | 660 08840 R2 / 73 | 78,400 46,300 124,700 | | 124,700 | | | 1 | 0.00 7,944.64 4,063.35 |
| 5 | 211.02 6 | 45X100 2SF2G .1033 AC | 2 | LEE, JONGHUN & BANG, JI WON 67 CHARLES ST METUCHEN, NJ 67 CHARLES ST. | 660 08840 R2 / 73 | 69,400 54,400 123,800 | | 123,800 | | | 1 | 0.00 7,887.30 4,034.02 |
| 6 | 211.02 7 | 45X100 2S-F-O-IUG .1033 AC | 2 | LEITNER, RICHARD P. & NANCY 69 CHARLES ST. METUCHEN, N.J. 69 CHARLES ST. | 672 08840 R2 / | 69,400 79,800 149,200 | | 149,200 | | | 1 | 0.00 9,505.53 4,861.69 |
| 7 | 211.02 8 | 5750 SQ.FT. 2S-F-CL 2553 SF .1320 AC | 2 | SARKAR, ARUP & ANAMITRA 71 CHARLES ST METUCHEN, NJ 71 CHARLES ST. | 08840 R2 / 73 | 110,000 200,000 310,000 | | 310,000 | | | 1 | 0.00 19,750.10 10,101.35 |
| 8 | 212 1 | 50X150 1.5SF2G .1722 AC | 2 | SYLVESTER, RENA B. 20 E. WALNUT ST. METUCHEN, NJ 20 E. WALNUT ST. | 08840 R2 / 73 | 78,000 70,000 148,000 | | 148,000 | W1 1 | | 1 | 250.00 9,179.08 4,697.58 |
| 9 | 212 3 | 50X150 2S-F-O .1722 AC | 2 | KAPLAN, BERNARD & MARY 22 EAST WALNUT STREET METUCHEN, NJ 22 E. WALNUT ST. | 08840 R2 / 73 | 87,800 42,500 130,300 | | 130,300 | | | 1 | 0.00 8,301.41 4,245.83 |
| 10 | 212 5 | 60X150 2S-F-O-1UG 6,7.01 .2066 AC | 2 | 51 HOLLY ROAD ASSOCIATES LLC 195 MAIN ST METUCHEN, NJ 26 E. WALNUT ST. | 08840 R2 / 73 | 93,000 60,000 153,000 | | 153,000 | | | 1 | 0.00 9,497.63 4,860.51 |
| 11 | 212 7.02 | 9750 SQ.FT. 2S-F-CL 3400 SF 8,9 .2238 AC | 2 | LEVINSKY,MARC &MOY-LEVINSKY,MELINDA 36 E. WALNUT ST. METUCHEN, NJ 36 E. WALNUT ST. | 08840 R2 / 73 | 147,000 208,000 355,000 | | 355,000 | | | 1 | 0.00 22,617.05 11,567.68 |
| 12 | 212 10 | 50X150 2SF 1768 SF 11 .1722 AC | 2 | DAVIS,NICHOLAS & DI GIROLAMO,LAURA 40 EAST WALNUT ST METUCHEN, NJ 40 E. WALNUT ST. | 660 08840 R2 / 73 | 90,000 160,000 250,000 | | 250,000 | | | 1 | 0.00 15,927.50 8,146.25 |
| 13 | 212 13.02 | 50X150 2S-S-0-1UG 14 .1722 AC | 2 | SMITH, GEORGE WILLIE & JANELL 48 EAST WALNUT STREET METUCHEN, NJ 48 E. WALNUT ST. | 08840 R2 / 73 | 93,600 32,600 126,200 | | 126,200 | V1 1 | | 1 | 250.00 7,790.20 3,987.23 |
| 14 | 212 15 | 50X150 2S-F-O 16 .1722 AC | 2 | BURKE-MARAGH, MICHELE 52 E. WALNUT ST. METUCHEN NJ 52 E. WALNUT ST. | 660 08840 R2 / 73 | 87,800 53,500 141,300 | | 141,300 | | | 1 | 0.00 9,002.22 4,604.26 |
| Page Totals | | | | V1 250 W1 250 | | 1,231,400 1,183,100 | 0 | 2,414,500 | | | | Block: 212 Lot: 15 |

| 1 | 2 | 3 | 4 | 5 | 6 | 7 | 8 | 9 | 10 | 11 | | |
|-------------|---|---|---------------|--|---|-------------------------------|---------------------------|----------------------|------------------------------|-------------------------|--------------|---|
| Line | Block No Lot No. Qualification Account # | Land Dimensions Building Description Additional Lots Acreage | Prop Class | Owner's Name Address City State Property Location | Billing Code Zip Code Zoning/Tax Map Pg | Value | Exemptions Code Amount | Net Taxable Value | Deductions Code No Owners | Special Tax Codes | Num Units | Deduction Amt 2022 Tax 2023 1st |
| | | | | | | Land Improvemnt Total | | | | | | |
| 1 | 212 17 | 50X150 2SF 18 .1722 AC | 2 | SWASEY, KELLY 54E WALNUT ST METUCHEN, NJ 54 E. WALNUT ST. | 660 08840 R2 / 73 | 88,000 95,000 183,000 | | 183,000 | | | 1 | 0.00 11,658.93 5,963.06 |
| 2 | 212 19 | 50X150 1S-F-R-1UG 20 .1722 AC | 2 | NUNEZ, ENRIQUE & JULIET 58 EAST WALNUT STREET METUCHEN, NJ 58 E. WALNUT ST. | 660 08840 R2 / 73 | 87,800 43,300 131,100 | | 131,100 | | | 1 | 0.00 8,352.38 4,271.89 |
| 3 | 212 21 | 25 X 150 .0861 AC | 15C | BOROUGH OF METUCHEN 500 MAIN ST. METUCHEN, NJ E. WALNUT ST. | 08840 R2 / 73 | 11,000 0 11,000 | | *Exempt* | | | 1 | 0.00 0.00 0.00 |
| 4 | 212 22 | 50X150 2S-F-CL 23 .1722 AC | 2 | OWENS, MATTHEW CARL & KRISTINA MARIE 68 E WALNUT ST METUCHEN, NJ 68 E. WALNUT ST. | 672 08840 R2 / 73 | 100,000 180,000 280,000 | | 280,000 | | | 1 | 0.00 17,838.80 9,123.80 |
| 5 | 212 24 | 50X150 1.5S-F-F-1AG 25 .1722 AC | 2 | OWENS, CARL & RUTH 70 EAST WALNUT STREET METUCHEN, NJ 70 E. WALNUT ST. | 660 08840 R2 / 73 | 87,800 53,200 141,000 | | 141,000 | | | 1 | 0.00 8,983.11 4,594.49 |
| 6 | 212 26 | 50X150 2SF 27 .1722 AC | 2 | DAVIS, THOMAS & KATHLEEN DRINANE 72 EAST WALNUT ST METUCHEN, NJ 72 E. WALNUT ST. | 660 08831 R2 / 73 | 87,800 43,100 130,900 | | 130,900 | | | 1 | 0.00 8,339.64 4,265.38 |
| 7 | 212 28 | 50X150 2S-F-0 29 .1722 AC | 2 | MONTALBANO, BRIAN & GINA 74 EAST WALNUT ST METUCHEN, NJ 74 E. WALNUT ST. | 660 08840 R2 / 73 | 95,000 60,000 155,000 | | 155,000 | | | 1 | 0.00 9,875.05 5,050.68 |
| 8 | 212 30 | 50X150 1.5SF .1722 AC | 2 | JOHNSON, RYAN & KRISTEN 82 EAST WALNUT ST METUCHEN, NJ 82 E. WALNUT ST. | 08840 R2 / 73 | 88,000 66,000 154,000 | | 154,000 | | | 1 | 0.00 9,811.34 5,018.09 |
| 9 | 212 32 | 50X150 2SFF1UG 1802 SF .1722 AC | 2 | THUMANN, DANA E & SCOTT W 86 EAST WALNUT ST METUCHEN NJ 86 E. WALNUT ST. | 08840 R2 / 73 | 90,000 100,000 190,000 | | 190,000 | | | 1 | 0.00 12,104.90 6,191.15 |
| 10 | 212 34 | 162X150 1SSTM 36,39 .5579 AC | 2 | JOHNSON, GEORGE M 98 E WALNUT ST METUCHEN, NJ 98 E. WALNUT ST. | 08840 R2 / 73 | 137,000 98,000 235,000 | | 235,000 | | | 1 | 0.00 14,971.85 7,657.48 |
| 11 | 212 51 | 50X150 2S-F-L-1AG .1722 AC | 2 | ALLBEE, SHAWN M. & LEAH G. 89 MYRTLE AVE. METUCHEN NJ 89 MYRTLE AVE. | 660 08840 R2 / 73 | 87,800 73,300 161,100 | | 161,100 | | | 1 | 0.00 10,263.68 5,249.44 |
| 12 | 212 53 | 50X150 1.5S-F-F .1722 AC | 2 | LEE, KUN H & ANGELA 85 MYRTLE AVE METUCHEN, NJ 85 MYRTLE AVE. | 660 08840 R2 / 73 | 87,800 112,200 200,000 | | 200,000 | | | 1 | 0.00 12,742.00 6,517.00 |
| 13 | 212 55 | 50X150 1S-B-R-2UG .1722 AC | 2 | SCHWARTZ, BETSY ROBIN 79 MYRTLE AVE. METUCHEN, NJ 79 MYRTLE AVE. | 660 08840 R2 / 73 | 87,800 78,900 166,700 | | 166,700 | | | 1 | 0.00 10,620.46 5,431.92 |
| 14 | 212 57 | 50X150 2S-F-S 58 .1722 AC | 2 | POSPIECH, PAUL & LYNN 75 MYRTLE AVE METUCHEN, NJ 75 MYRTLE AVE. | 660 08840 R2 / 73 | 90,000 97,000 187,000 | | 187,000 | | | 1 | 0.00 11,913.77 6,093.40 |
| Page Totals | | | | | | 1,214,800 1,100,000 | 0 | 2,314,800 | | | | Block: 212 Lot: 57 |

| 1 | 2 | 3 | 4 | 5 | 6 | 7 | 8 | 9 | 10 | 11 | | |
|-------------|---|---|---------------|---|---|-------------------------------|---------------------------|----------------------|------------------------------|-------------------------|--------------|---|
| Line | Block No Lot No. Qualification Account # | Land Dimensions Building Description Additional Lots Acreage | Prop Class | Owner's Name Address City State Property Location | Billing Code Zip Code Zoning/Tax Map Pg | Value | Exemptions Code Amount | Net Taxable Value | Deductions Code No Owners | Special Tax Codes | Num Units | Deduction Amt 2022 Tax 2023 1st |
| | | | | | | Land Improvemnt Total | | | | | | |
| 1 | 212 59 | 50X150 2S-F-CL 3050 SF .1722 AC | 2 | MIROTA, JAMES & COCCO-MIROTA,LAUREN 71 MYRTLE AVE METUCHEN, NJ 71 MYRTLE AVE. | 660 08840 R2 / 73 | 110,000 240,000 350,000 | | 350,000 | | | 1 | 0.00 22,298.50 11,404.75 |
| 2 | 212 61 | 75X150 1S-F-R-2AG 62,63.01 .2583 AC | 2 | REN, GARY & WU, JUNYING 69 MYRTLE AVE METUCHEN, NJ 69 MYRTLE AVE. | 660 08840 R2 / 73 | 93,800 81,200 175,000 | | 175,000 | | | 1 | 0.00 10,606.18 5,427.48 |
| 3 | 212 63.03 | 75X150 1SF .2583 AC | 2 | GORMAN, KATHY 61 MYRTLE AVENUE METUCHEN, NJ 61 MYRTLE AVE. | 660 08840 R2 / 73 | 93,800 70,400 164,200 | | 164,200 | | | 1 | 0.00 10,461.18 5,350.46 |
| 4 | 212 63.04 | 50X150 2S-F-CL 2159 SF .1722 AC | 2 | LI, DAVID K. & CONNIE P. 65 MYRTLE AVE. METUCHEN, NJ 65 MYRTLE AVE. | 660 08840 R2 / 73 | 100,000 120,000 220,000 | | 220,000 | | | 1 | 0.00 14,016.20 7,168.70 |
| 5 | 212 69.01 | 50X150 2S-F-CL 2644 SF .1722 AC | 2 | STETZ, STEVEN J. & GERDA M. 39 MYRTLE AVE. METUCHEN, NJ 39 MYRTLE ST. | 660 08840 R2 / 73 | 110,000 190,000 300,000 | | 300,000 | | | 1 | 0.00 19,113.00 9,775.50 |
| 6 | 212 71.01 | 50X150 2S-F-CL 2958 SF .1722 AC | 2 | SURGAN, MATTHEW & VICTORIA 35 MYRTLE AVE. METUCHEN, NJ 35 MYRTLE AVE. | 660 08840 R2 / 73 | 112,500 183,500 296,000 | | 296,000 | | | 1 | 0.00 18,858.16 9,645.16 |
| 7 | 212 77 | 50X150 1.5SF1G 78 .1722 AC | 2 | GUILFUCHI, BENIGNO & ADA N 27 MYRTLE AVE METUCHEN NJ 27 MYRTLE AVE. | 08840 R2 / 73 | 87,800 44,400 132,200 | | 132,200 | | | 1 | 0.00 8,422.46 4,307.74 |
| 8 | 212 79 | 50X150 2S-F-O-1UG 80 .1722 AC | 2 | DE FRANCISCO, MATTHEW 25 MYRTLE AVE METUCHEN, NJ 25 MYRTLE AVE. | 660 08840 R2 / 73 | 100,000 165,000 265,000 | | 265,000 | | | 1 | 0.00 16,883.15 8,635.03 |
| 9 | 212 81 | 50X150 2S-F-CL 82 .1722 AC | 2 | RODDY,JENNIFER J& BOBOWSKY,THEODORE 23 MYRTLE AVE METUCHEN, NJ 23 MYRTLE AVE. | 672 08840 R2 / 73 | 90,000 260,000 350,000 | | 350,000 | | | 1 | 0.00 22,298.50 11,404.75 |
| 10 | 212 83 | 50X150 2S-F-CL 2988 SF 84 .1722 AC | 2 | WEISBERG, STEVEN & CHERYL A 21 MYRTLE AVE METUCHEN, NJ 21 MYRTLE AVE. | 08840 R2 / 73 | 100,000 240,000 340,000 | | 340,000 | | | 1 | 0.00 21,661.40 11,078.90 |
| 11 | 212 85.01 | 46.625X150 2S-F-R 1360 SF .1606 AC | 2 | SONG, YANG & GU, WEI 19 MYRTLE AVENUE METUCHEN, NJ 19 MYRTLE AVE. | 660 08840 R2 / 73 | 83,000 60,000 143,000 | | 143,000 | | | 1 | 0.00 9,110.53 4,659.66 |
| 12 | 212 85.02 | 46.625X150 2SF1G 1740 SF .1606 AC | 2 | PASUPULETI,RAJAGOPAL & ARETI,VIJAYA 17 MYRTLE AVENUE METUCHEN, NJ 17 MYRTLE AVE. | 08840 R2 / 73 | 83,000 92,000 175,000 | | 175,000 | | | 1 | 0.00 11,149.25 5,702.38 |
| 13 | 212 91 | 52X112 2S-F-X .1337 AC | 2 | DISTEFANO, PAUL & HOLLY 60 BUCHANAN RD. EDISON, NJ 7 MYRTLE AVE. | 08820 R2 / 73 | 79,500 104,900 184,400 | | 184,400 | | | 2 | 0.00 11,748.12 6,008.67 |
| 14 | 212 92 | 98X100 1SCB GAS/GARAGE .2250 AC | 4A | VIGNALI, BERNARD T & DONNA 7 BODNARIK RD EDISON, NJ 130 MAIN ST. | 08837 B2 / 73 | 130,000 60,000 190,000 | | 190,000 | | | 1 | 0.00 12,104.90 6,191.15 |
| Page Totals | | | | | | 1,373,400 1,911,400 | 0 | 3,284,800 | | | | Block: 212 Lot: 92 |

| 1 | 2 | 3 | 4 | 5 | 6 | 7 | 8 | 9 | 10 | 11 | | |
|-------------|---|---|---------------|---|---|-------------------------------|---------------------------|----------------------|------------------------------|-------------------------|--------------|---|
| Line | Block No Lot No. Qualification Account # | Land Dimensions Building Description Additional Lots Acreage | Prop Class | Owner's Name Address City State Property Location | Billing Code Zip Code Zoning/Tax Map Pg | Value | Exemptions Code Amount | Net Taxable Value | Deductions Code No Owners | Special Tax Codes | Num Units | Deduction Amt 2022 Tax 2023 1st |
| | | | | | | Land Improvemnt Total | | | | | | |
| 1 | 212 93.01 | 42X157 2S-F-O .1514 AC | 4A | ASSUNCAO, FRANK PO BOX-265 COLONIA, NJ 136 MAIN ST. | 07067 B2 / 73 | 79,000 58,000 137,000 | | 137,000 | | | 1 | 0.00 8,728.27 4,464.15 |
| 2 | 212 93.02 | 50X125.45 2S-B-A .1440 AC | 4A | PENNY'S PROPERTIES LLC 1180 ST GEORGE AVE. STE 3 AVENEL NJ 140 MAIN ST. | 660 07001 B2 / 73 | 105,000 218,000 323,000 | | 323,000 | | | 1 | 0.00 20,578.33 10,524.96 |
| 3 | 212 98 | 52X128 2S-F-O 99.02,100.02 .1528 AC | 2 | ZOROLA,JESSICA T & HERNANDEZ,JUAN J 148 MAIN ST METUCHEN, NJ 148 MAIN ST. | 660 08840 B2 / 73 | 85,000 80,000 165,000 | | 165,000 | | | 1 | 0.00 10,512.15 5,376.53 |
| 4 | 212 99.01 | 50X145 2SST2G 2223 SF 100.01 .1664 AC | 4A | JOHNMG LLC 150 MAIN ST METUCHEN, NJ 150 MAIN ST. | 08840 B2 / 73 | 92,000 93,000 185,000 | | 185,000 | | | 1 | 0.00 11,786.35 6,028.23 |
| 5 | 212 103 | 50X150 1.5S-F-F .1722 AC | 2 | HUGHES, ALISON & EUNICE 16 E. WALNUT ST. METUCHEN, NJ 16 E. WALNUT ST. | 08840 R2 / 73 | 83,000 62,000 145,000 | | 145,000 | | | 1 | 0.00 9,237.95 4,724.83 |
| 6 | 212 105 | 50X150 1.5SF .1722 AC | 2 | PAPP, ELIZABETH 185 E WALNUT ST METUCHEN, NJ 18 E WALNUT ST. | 660 08840 R2 / 73 | 85,000 85,000 170,000 | | 170,000 | | | 1 | 0.00 10,830.70 5,539.45 |
| 7 | 212 106 | 50 X 150 2SFO1UG 1755SF .1722 AC | 2 | SINCLAIR, JOHN C & BRUCE, DIANE 44 E WALNUT ST METUCHEN NJ 44 E. WALNUT ST. | 08840 R2 / 73 | 87,800 117,900 205,700 | | 205,700 | | | 1 | 0.00 13,105.15 6,702.74 |
| 8 | 212 107.01 | 50X150 2SF1G .1722 AC | 2 | MANFRE, GARY & FRAN 29 MYRTLE ST. METUCHEN, NJ 29 MYRTLE AVE. | 2885 08840 R2 / 73 | 83,000 130,400 213,400 | | 213,400 | | | 1 | 0.00 13,379.10 6,842.85 |
| 9 | 212 107.02 | 50X150 2SF1G .1722 AC | 2 | HANDLER, KEITH & TRACY 31 MYRTLE AVE METUCHEN, NJ 31 MYRTLE AVE. | 672 08840 R2 / | 82,500 128,500 211,000 | | 211,000 | | | 1 | 0.00 13,442.81 6,875.44 |
| 10 | 212 108 | 72 X 150 1S-F-R .2479 AC | 2 | PEITZ, JONATHAN B & STEPHANIE P 95 MYRTLE AVE METUCHEN, NJ 95 MYRTLE AVE. | 660 08840 R2 / 73 | 95,000 70,000 165,000 | | 165,000 | | | 1 | 0.00 10,512.15 5,376.53 |
| 11 | 212 109 | 81X150 2S-F-R .2789 AC | 2 | CHEN, JUN & WANG, JINGJING 105 MYRTLE AVE METUCHEN, NJ 105 MYRTLE AVE. | 08840 R2 / 73 | 97,000 97,000 194,000 | | 194,000 | | | 1 | 0.00 12,359.74 6,321.49 |
| 12 | 213 1.01 | 9.69 ACRES 3-69,:214,27.02 9.6900 AC | 15C | BOROUGH OF METUCHEN 500 MAIN ST. METUCHEN, NJ LODI AVE. | 08840 R2 / 74 | 1,550,000 0 1,550,000 | | *Exempt* | | | 1 | 0.00 0.00 0.00 |
| 13 | 213 1.02 | 60X100 1.5SF .1377 AC | 2 | FISHER,JEFFREY & ROSANNE 72 CHARLES ST. METUCHEN, N.J. 72 CHARLES ST. | 08840 R2 / 74 | 78,800 40,000 118,800 | | 118,800 | | | 1 | 0.00 7,568.75 3,871.10 |
| 14 | 213 1.03 | 5750 SQ.FT. 2S-F-CL 2553 SF .1320 AC | 2 | SNIZEK, BRIAN T & POSNER-SNIZEK,BARI 73 CHARLES ST METUCHEN, NJ 73 CHARLES ST. | 660 08840 R2 / 74 | 112,500 204,500 317,000 | | 317,000 | | | 1 | 0.00 20,196.07 10,329.45 |
| Page Totals | | | | | | 1,165,600 1,384,300 | 0 | 2,549,900 | | | | Block: 213 Lot: 1.03 |

| 1 | 2 | 3 | 4 | 5 | 6 | 7 | 8 | 9 | 10 | 11 | | |
|-------------|---|---|---------------|--|---|-------------------------------|---------------------------|----------------------|------------------------------|-------------------------|--------------|---|
| Line | Block No Lot No. Qualification Account # | Land Dimensions Building Description Additional Lots Acreage | Prop Class | Owner's Name Address City State Property Location | Billing Code Zip Code Zoning/Tax Map Pg | Value | Exemptions Code Amount | Net Taxable Value | Deductions Code No Owners | Special Tax Codes | Num Units | Deduction Amt 2022 Tax 2023 1st |
| | | | | | | Land Improvemnt Total | | | | | | |
| 1 | 214 60 1520SQFT | 75X100 1.5SF2G .1722 AC | 2 | GOLIAS, KENNETH D & STACY M 12 SHEFFIELD PL METUCHEN, NJ 12 SHEFFIELD PL. | 660 08840 R2 / 74 | 96,000 84,000 180,000 | | 180,000 | | | 1 | 0.00 11,467.80 5,865.30 |
| 2 | 214 61 | 65X100 1.5SF2G .1492 AC | 2 | PANDYA, RAMESH & SAROJ 10 SHEFFIELD PL. METUCHEN, N.J. 10 SHEFFIELD PL. | 08840 R2 / 74 | 91,400 80,200 171,600 | | 171,600 | | | 1 | 0.00 10,932.64 5,591.59 |
| 3 | 214 62 | 65X100 2S-F-2-1AG .1492 AC | 2 | CHAN, NIXON R & CHRISTINE C 8 SHEFFIELD PLACE METUCHEN, NJ 8 SHEFFIELD PL. | 660 08840 R2 / 74 | 91,400 82,400 173,800 | | 173,800 | | | 1 | 0.00 11,072.80 5,663.27 |
| 4 | 214 63 | 65X100 2S-F-2-1AG .1492 AC | 2 | CAMPTON, ROBERT J. & ANN MARIE 6 SHEFFIELD PL. METUCHEN, NJ 6 SHEFFIELD PL. | 08840 R2 / 74 | 92,000 84,000 176,000 | | 176,000 | V1 S1 | 2 | 1 | 500.00 10,712.96 5,484.96 |
| 5 | 214 64 | 78X100 2S-F-S-1AG .1791 AC | 2 | CIRELLI, PATRICIA H 4 SHEFFIELD PL METUCHEN, NJ 4 SHEFFIELD PL. | 660 08840 R2 / 74 | 92,000 70,000 162,000 | | 162,000 | | | 1 | 0.00 10,321.02 5,278.77 |
| 6 | 214 67 | 72X92 1SF2G .1521 AC | 2 | PATEL, VINUBHAI J & NEENA V-TR 15 CHURCHILL RD EDISON, NJ 241 JEFF ST. | 08820 R2 / 74 | 95,000 95,000 190,000 | | 190,000 | | | 1 | 0.00 12,104.90 6,191.15 |
| 7 | 214 68 | 72X148 1.5SF2G .2446 AC | 2 | VOHRA, BHUPESH & PALTA, SACHITA 206 LODI AVE METUCHEN, NJ 206 LODI AVE. | 08840 R2 / 74 | 105,400 82,900 188,300 | | 188,300 | | | 1 | 0.00 11,996.59 6,135.76 |
| 8 | 214 69 | 65X148 1.5SF1G .2208 AC | 2 | MASTROMONACO, ANTHONY & MARIE 200 LODI AVE. METUCHEN NJ 200 LODI AVE. | 672 08840 R2 / 74 | 107,000 83,000 190,000 | | 190,000 | | | 1 | 0.00 12,104.90 6,191.15 |
| 9 | 214 70 | 62X150 2S-F-2-2AG .2135 AC | 2 | MANNINO,VITO & BARBARA 194 LODI AVENUE METUCHEN, NJ 194 LODI AVE. | 660 08840 R2 / 74 | 106,000 96,000 202,000 | | 202,000 | | | 1 | 0.00 12,869.42 6,582.17 |
| 10 | 214 71 | 62X150 2S-F-CL .2135 AC | 2 | PADGAONKAR, DIVYA A & SATHE, ANUJ A 188 LODI AVE METUCHEN, NJ 188 LODI AVE. | 660 08840 R2 / 74 | 106,000 128,000 234,000 | | 234,000 | | | 1 | 0.00 14,908.14 7,624.89 |
| 11 | 214 72 | 62X150 .2135 AC | 2 | WILEY, JOHN JR 182 LODI AVE METUCHEN, NJ 182 LODI AVE. | 08840 R2 / 74 | 105,400 137,800 243,200 | | 243,200 | | | 1 | 0.00 15,494.27 7,924.68 |
| 12 | 214 73 | 62X150 .2135 AC | 2 | FLORES, CHARLES E & BOUSEL, RACHEL 176 LODI AVE METUCHEN, NJ 176 LODI AVE. | 660 08840 R2 / 74 | 106,000 134,000 240,000 | | 240,000 | | | 1 | 0.00 15,290.40 7,820.40 |
| 13 | 214.01 1 | 76X100 2S-F-2-2AG .1745 AC | 2 | SMITH, DISHA 9 SHEFFIELD PL METUCHEN, NJ 9 SHEFFIELD PL. | 660 08840 R2 / 74 | 91,000 84,000 175,000 | | 175,000 | | | 1 | 0.00 11,149.25 5,702.38 |
| 14 | 214.01 2 | 70X100 1.5SF2G .1607 AC | 2 | ROTH, WM. I. & BARBARA 7 SHEFFIELD PL. METUCHEN, N.J. 7 SHEFFIELD PL. | 08840 R2 / 74 | 93,500 78,400 171,900 | | 171,900 | | | 1 | 0.00 10,951.75 5,601.37 |
| Page Totals | | | | V1 250 S1 250 | | 1,378,100 1,319,700 | 0 | 2,697,800 | | | | Block: 214.01 Lot: 2 |

| 1 | 2 | 3 | 4 | 5 | 6 | 7 | 8 | 9 | 10 | 11 | | |
|-------------|---|---|---------------|---|---|-------------------------------|---------------------------|----------------------|------------------------------|-------------------------|--------------|---|
| Line | Block No Lot No. Qualification Account # | Land Dimensions Building Description Additional Lots Acreage | Prop Class | Owner's Name Address City State Property Location | Billing Code Zip Code Zoning/Tax Map Pg | Value | Exemptions Code Amount | Net Taxable Value | Deductions Code No Owners | Special Tax Codes | Num Units | Deduction Amt 2022 Tax 2023 1st |
| | | | | | | Land Improvemnt Total | | | | | | |
| 1 | 214.01 3 | 75X109 1S-F-R-2UG .1877 AC | 2 | MAROSI, JR, STEPHEN M & MICHELE 5 SHEFFIELD PL METUCHEN, NJ 5 SHEFFIELD PL. | 08840 R2 / 74 | 95,000 70,600 165,600 | | 165,600 | | | 1 | 0.00 10,550.38 5,396.08 |
| 2 | 214.01 9 | 70X110 1.5SF2G .1768 AC | 2 | YU, PHILIP & LIN, THERESA 180 MARSH AVENUE METUCHEN, NJ 180 MARSH AVE. | 08840 R2 / 74 | 97,200 81,100 178,300 | | 178,300 | | | 1 | 0.00 11,359.49 5,809.91 |
| 3 | 214.01 10 1520SOFT | 70X110 2S-F-2-1AG .1768 AC | 2 | ATCACHUNAS, ROBYN 196 MARSH AVE METUCHEN, NJ 196 MARSH AVE. | 08840 R2 / 74 | 91,000 87,000 178,000 | | 178,000 | | | 1 | 0.00 11,340.38 5,800.13 |
| 4 | 214.02 1 | 75X100 2S-F-2-1AG .1722 AC | 2 | KATES, PAULETTE 7 DELMAR PL METUCHEN, NJ 7 DELMAR PL. | 660 08840 R2 / 74 | 71,000 89,000 160,000 | | 160,000 | | | 1 | 0.00 10,193.60 5,213.60 |
| 5 | 215 1 | 42X147 2S-F-CL 2649 1.01 .1417 AC | 2 | FULHAM, MATTHEW & MARIA C 116 MAIN ST. METUCHEN, NJ 116 MAIN ST. | 660 08840 R2 / 75 | 75,000 225,000 300,000 | | 300,000 | | | 1 | 0.00 19,113.00 9,775.50 |
| 6 | 215 2 | 41X148 2SF1G .1393 AC | 2 | KARPUSYUK, VLADIMIR & OLGA 114 MAIN ST METUCHEN, NJ 114 MAIN ST. | 08840 R2 / 75 | 68,300 39,800 108,100 | | 108,100 | | | 1 | 0.00 6,887.05 3,522.44 |
| 7 | 215 4 | 75X95 1.5S-F-F-2UG 5 .1636 AC | 2 | WARREN, WILLIAM & DOBRIN, JESSICA 4 MYRTLE AVE METUCHEN NJ 4 MYRTLE AVE. | 660 08840 R2 / 75 | 82,700 63,300 146,000 | | 146,000 | | | 1 | 0.00 9,301.66 4,757.41 |
| 8 | 215 6.01 | 50X100 2S-F-CL 2919 SF .1148 AC | 2 | RAOTE, PRASAD & MALI, AMITA 6 MYRTLE AVE METUCHEN, NJ 6 MYRTLE AVE. | 660 08840 R2 / | 100,000 190,000 290,000 | | 290,000 | | | 1 | 0.00 18,475.90 9,449.65 |
| 9 | 215 6.02 | 8132 SQ.FT. 2S-F-CL 3200 SF .1867 AC | 2 | YANG, BENJAMIN & ZHAO, HEIDI 26 MYRTLE AVE METUCHEN, NJ 26 MYRTLE AVE. | 660 08840 R2 / 75 | 122,000 178,000 300,000 | | 300,000 | | | 1 | 0.00 19,113.00 9,775.50 |
| 10 | 215 6.03 | 100X115 2S-F-CL 2278 SF .2640 AC | 2 | CUOMO, THOMAS & MEREDITH 32 MYRTLE AVE METUCHEN, NJ 32 MYRTLE AVE. | 660 08840 R2 / 75 | 100,000 100,000 200,000 | | 200,000 | | | 1 | 0.00 12,742.00 6,517.00 |
| 11 | 215 17 | 70X150 1S-F-R-1AG .2410 AC | 2 | BROWN, HOWARD C & SUZETTE 40 MYRTLE AVE METUCHEN, NJ 40 MYRTLE AVE. | 660 08840 R2 / 75 | 90,000 80,000 170,000 | | 170,000 | | | 1 | 0.00 10,830.70 5,539.45 |
| 12 | 215 19 | 67X150 22 DEMO .2307 AC | 1 | LAPORTA BUILDERS INC 14 LAURELDALE AVE METUCHEN, NJ 48 MYRTLE AVE. | 08840 R2 / 75 | 95,200 0 95,200 | | 95,200 | | | 1 | 0.00 8,001.98 4,092.68 |
| 13 | 215 22 | 50X150 1.5S-F-F .1722 AC | 2 | DUDLEY, JAMES B 52 MYRTLE AVE METUCHEN, NJ 52 MYRTLE AVE. | 660 08840 R2 / 75 | 88,000 42,000 130,000 | | 130,000 | | | 1 | 0.00 8,282.30 4,236.05 |
| 14 | 215 24 | 50X150 1.5-F-F .1722 AC | 2 | JOHNSON, A & ZIMMERMAN, J-TRUSTEES 54 MYRTLE AVE METUCHEN, NJ 54 MYRTLE AVE. | 08840 R2 / 75 | 87,800 102,200 190,000 | | 190,000 | | | 1 | 0.00 12,104.90 6,191.15 |
| Page Totals | | | | | | 1,263,200 1,348,000 | 0 | 2,611,200 | | | | Block: 215 Lot: 24 |

| 1 | 2 | 3 | 4 | 5 | 6 | 7 | 8 | 9 | 10 | 11 | | |
|-------------|---|---|---------------|--|---|-------------------------------|---------------------------|----------------------|------------------------------|-------------------------|--------------|---|
| Line | Block No Lot No. Qualification Account # | Land Dimensions Building Description Additional Lots Acreage | Prop Class | Owner's Name Address City State Property Location | Billing Code Zip Code Zoning/Tax Map Pg | Value | Exemptions Code Amount | Net Taxable Value | Deductions Code No Owners | Special Tax Codes | Num Units | Deduction Amt 2022 Tax 2023 1st |
| | | | | | | Land Improvemnt Total | | | | | | |
| 1 | 215 26 | 50X150 2SF 1696 SF .1722 AC | 2 | BOUDA, AMY L & STEFAN 60 MYRTLE AVENUE METUCHEN, NJ 60 MYRTLE AVE. | 660 08840 R2 / 75 | 87,800 69,200 157,000 | | 157,000 | | | 1 | 0.00 10,002.47 5,115.85 |
| 2 | 215 28 | 50X150 2S-S-L .1722 AC | 2 | BORUT, ADAM S & RIZVI, SHIREEN L 62 MYRTLE AVE METUCHEN, NJ 62 MYRTLE AVE. | 660 08840 R2 / 75 | 87,800 142,200 230,000 | | 230,000 | | | 1 | 0.00 14,653.30 7,494.55 |
| 3 | 215 30 | 50X150 2S-F-1G 2640 SF .1722 AC | 2 | MATHEWS, ALAN K & MARIE E 64 MYRTLE AVE. METUCHEN, NJ 64 MYRTLE AVE. | 08840-0000 R2 / 75 | 100,000 120,000 220,000 | | 220,000 | | | 1 | 0.00 14,016.20 7,168.70 |
| 4 | 215 32 | 50X150 2SF1G .1722 AC | 2 | THOMPSON, LUGENIA 66 MYRTLE AVE METUCHEN, NJ 66 MYRTLE AVE. | 08840 R2 / 75 | 88,000 72,000 160,000 | | 160,000 | W1 1 | | 1 | 250.00 9,943.60 5,088.60 |
| 5 | 215 34 | 50X150 1S-F-R-2UG .1722 AC | 2 | FRANK,HENRY J. & TEALL,DEBORAH H. 76 MYRTLE AVE. METUCHEN, NJ 76 MYRTLE AVE. | 672 08840 R2 / 75 | 88,000 72,000 160,000 | | 160,000 | | | 1 | 0.00 10,193.60 5,213.60 |
| 6 | 215 36 | 50X150 1.5S-F-F .1722 AC | 2 | JOHNSON, DAVID & MELYNDA 80 MYRTLE AVE METUCHEN, NJ 80 MYRTLE AVE. | 660 08840 R2 / 75 | 90,000 70,000 160,000 | | 160,000 | | | 1 | 0.00 10,193.60 5,213.60 |
| 7 | 215 38 | 50X150 1S-B-R .1722 AC | 2 | GALEHOUSE, PETER & KRISTA 84 MYRTLE AVE METUCHEN, NJ 84 MYRTLE AVE. | 660 08840 R2 / 75 | 83,300 81,500 164,800 | | 164,800 | | | 1 | 0.00 10,499.41 5,370.01 |
| 8 | 215 40 | 50X150 2S-F-CL .1722 AC | 2 | TANG,KELLY & WAI & SIMON &PARK,JIN 88 MYRTLE AVE METUCHEN, NJ 88 MYRTLE AVE. | 672 08840 R2 / 75 | 110,000 245,000 355,000 | | 355,000 | | | 1 | 0.00 22,617.05 11,567.68 |
| 9 | 215 43 | 60X150 2S-F-CL .2066 AC | 2 | KNOLL, PETER & PILAR 92 MYRTLE AVE METUCHEN, NJ 92 MYRTLE AVE. | 672 08840 R2 / 75 | 100,000 130,000 230,000 | | 230,000 | | | 1 | 0.00 14,653.30 7,494.55 |
| 10 | 215 45 | 60X150 1S-F-R .2066 AC | 2 | LEIVA, EDMUNDO & NADINE 96 MYRTLE AVE METUCHEN, NJ 96 MYRTLE AVE. | 660 08840 R2 / 75 | 84,000 66,000 150,000 | | 150,000 | | | 1 | 0.00 9,556.50 4,887.75 |
| 11 | 215 47 | 61X150 1S-F-R .2101 AC | 2 | BOYLE, TIMOTHY T. & BEATRIZ A. 100 MYRTLE AVE METUCHEN, NJ 100 MYRTLE AVE. | 660 08840 R2 / 75 | 85,000 70,000 155,000 | | 155,000 | | | 1 | 0.00 9,875.05 5,050.68 |
| 12 | 215 53 | 79X150 1.5SF .2720 AC | 2 | RUGGIERO, ROBERT & FULTON, JOAN 99 ORCHARD AVE. METUCHEN NJ 99 ORCHARD AVE. | 08840 R2 / 75 | 90,400 71,200 161,600 | | 161,600 | V1 2 | | 1 | 250.00 10,045.54 5,140.74 |
| 13 | 215 57 | 100X150 2S-F-CL 2810 SF 59 .3444 AC | 2 | ALESSI,ROBERT A & CARLOTTI,LAUREN M 91 ORCHARD AVE METUCHEN, NJ 91 ORCHARD AVE. | 660 08840 R2 / 75 | 110,000 152,000 262,000 | | 262,000 | | | 1 | 0.00 16,692.02 8,537.27 |
| 14 | 215 61 | 100 X 150 2S-F-CL 63,64 .3444 AC | 2 | PERDOMO, IVAN & KATHERINE 87 ORCHARD AVE. METUCHEN, NJ 87 ORCHARD AVE. | 660 08840 R2 / 75 | 110,000 285,000 395,000 | | 395,000 | | | 1 | 0.00 25,165.45 12,871.08 |
| Page Totals | | | | V1 250 W1 250 | | 1,314,300 1,646,100 | 0 | 2,960,400 | | | | Block: 215 Lot: 61 |

| 1 | 2 | 3 | 4 | 5 | 6 | 7 | 8 | 9 | 10 | 11 | | |
|-------------|---|---|---------------|--|---|-------------------------------|---------------------------|----------------------|------------------------------|-------------------------|--------------|---|
| Line | Block No Lot No. Qualification Account # | Land Dimensions Building Description Additional Lots Acreage | Prop Class | Owner's Name Address City State Property Location | Billing Code Zip Code Zoning/Tax Map Pg | Value | Exemptions Code Amount | Net Taxable Value | Deductions Code No Owners | Special Tax Codes | Num Units | Deduction Amt 2022 Tax 2023 1st |
| | | | | | | Land Improvemnt Total | | | | | | |
| 1 | 215 65 | 100X150 2S AG2 4220 SF 67 .3444 AC | 2 | TAMASCO, SHERRY 77 ORCHARD AVE. METUCHEN, NJ 77 ORCHARD AVE. | 08840 R2 / 75 | 110,000 196,000 306,000 | | 306,000 | | | 1 | 0.00 19,495.26 9,971.01 |
| 2 | 215 68 | 50X150 69 .1722 AC | 2 | WILLIAMS, AARON & BELINDA 79 ORCHARD AVE. METUCHEN NJ 79 ORCHARD AVE. | 672 08840 R2 / 75 | 79,000 77,700 156,700 | | 156,700 | V1 2 | | 1 | 250.00 9,733.36 4,981.07 |
| 3 | 215 70 | 100X150 2S-F-CL 3241 73 .3444 AC | 2 | LELAND, KENNETH, III & CHIN, STEPHANIE 57 ORCHARD AVE. METUCHEN, NJ 57 ORCHARD AVE. | 672 08840 R2 / 75 | 160,000 265,000 425,000 | | 425,000 | | | 1 | 0.00 27,076.75 13,848.63 |
| 4 | 215 75 | 50X150 2SF 2142 SF .1722 AC | 2 | GEIST, ZACHARY M & HELENA M 55 ORCHARD ST METUCHEN, NJ 55 ORCHARD AVE. | 660 08840 R2 / 75 | 79,000 106,700 185,700 | | 185,700 | | | 1 | 0.00 11,830.95 6,051.04 |
| 5 | 215 77 | 50X150 2S-F-O .1722 AC | 2 | HILLOCK, JEROME & PUI 53 ORCHARD AVE METUCHEN, NJ 53 ORCHARD AVE. | 660 08840 R2 / 75 | 87,800 117,200 205,000 | | 205,000 | | | 1 | 0.00 13,060.55 6,679.93 |
| 6 | 215 79 | 50X150 2SF 2450 SF .1722 AC | 2 | MERKEL, LORIE B 51 ORCHARD AVE. METUCHEN, NJ 51 ORCHARD AVE. | 672 08840 R2 / 75 | 90,000 125,000 215,000 | | 215,000 | | | 1 | 0.00 13,697.65 7,005.78 |
| 7 | 215 81 | 50X150 2S-F-F .1722 AC | 2 | COLLINS, PAMELA J. 47 ORCHARD AVE. METUCHEN, NJ 47 ORCHARD AVE. | 2885 08840 R2 / 75 | 90,000 125,000 215,000 | | 215,000 | | | 1 | 0.00 13,697.65 7,005.78 |
| 8 | 215 83 | 50X150 1.5S-F-F .1722 AC | 2 | DALFONSI, TRACY 43 ORCHARD AVE. METUCHEN, NJ 43 ORCHARD AVE. | 08840 R2 / 75 | 88,000 85,000 173,000 | | 173,000 | | | 1 | 0.00 11,021.83 5,637.21 |
| 9 | 215 85 | 50X150 2S-F-R .1722 AC | 2 | HA, CINDY 39 ORCHARD ST METUCHEN, NJ 39 ORCHARD AVE. | 660 08840 R2 / 75 | 87,800 60,400 148,200 | | 148,200 | | | 1 | 0.00 9,441.82 4,829.10 |
| 10 | 215 87 | 50X150 1SF .1722 AC | 2 | HIBBERT, CLARA 35 ORCHARD AVE. METUCHEN NJ 35 ORCHARD AVE. | 08840 R2 / 75 | 80,000 48,000 128,000 | | 128,000 | | | 1 | 0.00 8,154.88 4,170.88 |
| 11 | 215 89 | 50X91 2SF AG1 2140 SF .1045 AC | 2 | SERIEUX, DEBORAH & STEPHEN 31 ORCHARD AVE. METUCHEN, NJ 31 ORCHARD AVE. | 660 08840 R2 / 75 | 72,000 140,600 212,600 | | 212,600 | | | 1 | 0.00 13,544.75 6,927.58 |
| 12 | 215 91 | 50X96 1S-F-R .1102 AC | 2 | NAWN, CHRISTOPHER & JONES, LISA 27 ORCHARD AVE. METUCHEN NJ 27 ORCHARD AVE. | 660 08840 R2 / 75 | 73,500 40,900 114,400 | | 114,400 | | | 1 | 0.00 7,288.42 3,727.72 |
| 13 | 215 93 | 100X103 1S-F-R-2AG 95 .2365 AC | 2 | DECERBO, DAVID M & DEBRA 25 ORCHARD AVE. METUCHEN, NJ 25 ORCHARD AVE. | 660 08840 R2 / 75 | 92,200 109,800 202,000 | | 202,000 | | | 1 | 0.00 12,869.42 6,582.17 |
| 14 | 215 102 | 50X207 2SF .2376 AC | 2 | STONE, DANIEL J & TRACY L 100 MAIN ST METUCHEN, NJ 100 MAIN ST. | 08840 R2 / 75 | 86,000 34,000 120,000 | | 120,000 | | | 1 | 0.00 7,645.20 3,910.20 |
| Page Totals | | | | V1 250 | | 1,275,300 1,531,300 | 0 | 2,806,600 | | | | Block: 215 Lot: 102 |

| 1 | 2 | 3 | 4 | 5 | 6 | 7 | 8 | 9 | 10 | 11 | | |
|-------------|---|---|---------------|---|---|-------------------------------|---------------------------|----------------------|------------------------------|-------------------------|--------------|---|
| Line | Block No Lot No. Qualification Account # | Land Dimensions Building Description Additional Lots Acreage | Prop Class | Owner's Name Address City State Property Location | Billing Code Zip Code Zoning/Tax Map Pg | Value | Exemptions Code Amount | Net Taxable Value | Deductions Code No Owners | Special Tax Codes | Num Units | Deduction Amt 2022 Tax 2023 1st |
| | | | | | | Land Improvemnt Total | | | | | | |
| 1 | 215 104 | 38X209 2S-S-X .1823 AC | 2 | OTHMAN, ALI MAHMOUD AHMAD 102 MAIN ST METUCHEN NJ 102 MAIN ST. | 08840 R2 / 75 | 73,000 58,000 131,000 | | 131,000 | | | 2 | 0.00 8,346.01 4,268.64 |
| 2 | 215 108 | 79X80 DEMO'D 2020 .1451 AC | 1 | HOLT, KERRI A 112 MAIN ST METUCHEN, NJ 112 MAIN ST. | 08840 R2 / 75 | 100,000 0 100,000 | | 100,000 | | | 1 | 0.00 6,371.00 3,258.50 |
| 3 | 215 109 | .1912 ACRE 2SF2G 2202 SF .1912 AC | 2 | KARPUSYUK,VLADIMIR & OLGA 2 WILSON LANE METUCHEN, NJ 2 WILSON LANE | 08840 R2 / 75 | 85,000 173,000 258,000 | | 258,000 | | | 1 | 0.00 16,437.18 8,406.93 |
| 4 | 215 110 | .1932 ACRE 2SF2G 2202 SF .1932 AC | 2 | HIDALGO,JUAN D & ALEXIOU-HIDALGO,C 4 WILSON LN METUCHEN, NJ 4 WILSON LANE | 660 08840 R2 / 75 | 85,000 175,000 260,000 | | 260,000 | | | 1 | 0.00 16,564.60 8,472.10 |
| 5 | 215 111 | .3427 ACRE 2SF2G .3427 AC | 2 | KHUBANI, AVISHA & HEMRAJANI, MONESH 6 WILSON LN METUCHEN, NJ 6 WILSON LANE | 660 08840 R2 / 75 | 100,000 195,000 295,000 | | 295,000 | | | 1 | 0.00 18,794.45 9,612.58 |
| 6 | 216 1.01 | 78X127 2S-F-CL .2274 AC | 2 | DESAI, NISHITH & CHINAR 96 MAIN ST METUCHEN, NJ 96 MAIN ST. | 660 08840 R2 / | 87,000 213,000 300,000 | | 300,000 | | | 1 | 0.00 19,113.00 9,775.50 |
| 7 | 216 1.02 | 58X123 IRR 2S-F-3078 SF .0000 AC | 2 | SHAH, ANKUR & KISHORI 92 MAIN ST METUCHEN, NJ 92 MAIN ST. | 08840 R2 / | 77,200 233,600 310,800 | | 310,800 | | | 1 | 0.00 19,801.07 10,127.42 |
| 8 | 216 1.03 | 63X123 IRR 2S AL L ATG .0000 AC | 2 | GUJRATHI, AMIT S & EKTA A 88 MAIN ST METUCHEN, NJ 88 MAIN ST. | 660 08840 R2 / | 80,000 255,000 335,000 | | 335,000 | | | 1 | 0.00 21,342.85 10,915.98 |
| 9 | 216 1.04 | 68X128 IRR 2SF2AG .0000 AC | 2 | TOBIN, BRIAN & COZINE, MAUREEN 84 MAIN STREET METUCHEN, NJ 84 MAIN ST. | 08840 R2 / | 83,000 232,000 315,000 | | 315,000 | | | 1 | 0.00 20,068.65 10,264.28 |
| 10 | 216 1.05 | 80X115 IRR 2S-F-CL 3309 SF .0000 AC | 2 | GOLDY, ROBERT & JILL 80 MAIN ST METUCHEN, NJ 80 MAIN ST. | 660 08840 R2 / | 85,000 210,000 295,000 | | 295,000 | | | 1 | 0.00 18,794.45 9,612.58 |
| 11 | 216 1.06 | 62X147 IRR 2S-F-CL 3082 SF .0000 AC | 2 | VI, CHRISTINA & MY 15 HICKORY ST METUCHEN, NJ 15 HICKORY ST. | 660 08840 R2 / | 95,000 225,000 320,000 | | 320,000 | | | 1 | 0.00 20,387.20 10,427.20 |
| 12 | 216 1.07 | 62.5X161.5 2S-F-CL 2874 SF .2317 AC | 2 | BRINEN, JOSHUA & MALLOZZI, LUCIANA 19 HICKORY ST METUCHEN, NJ 19 HICKORY ST. | 08840 R2 / | 97,000 220,000 317,000 | | 317,000 | | | 1 | 0.00 20,196.07 10,329.45 |
| 13 | 216 1.08 | 62.5X161.5 2S-F-CL .2317 AC | 2 | CHAN, MNE-YONG & TONG, KA CHUN 23 HICKORY ST. METUCHEN, NJ 23 HICKORY ST. | 660 08840 R2 / | 135,000 190,000 325,000 | | 325,000 | | | 1 | 0.00 20,705.75 10,590.13 |
| 14 | 216 1.09 | 67.5X166.5 2S-F-CL .2580 AC | 2 | KARUNARATNE, WILLIAM A.& TILANKA R. 28 ORCHARD AVE. METUCHEN, NJ 28 ORCHARD AVE. | 08840 R2 / | 135,000 190,000 325,000 | | 325,000 | | | 1 | 0.00 20,705.75 10,590.13 |
| Page Totals | | | | | | 1,317,200 2,569,600 | 0 | 3,886,800 | | | | Block: 216 Lot: 1.09 |

| 1 | 2 | 3 | 4 | 5 | 6 | 7 | 8 | 9 | 10 | 11 | | |
|-------------|---|---|---------------|---|---|-------------------------------|---------------------------|----------------------|------------------------------|-------------------------|--------------|---|
| Line | Block No Lot No. Qualification Account # | Land Dimensions Building Description Additional Lots Acreage | Prop Class | Owner's Name Address City State Property Location | Billing Code Zip Code Zoning/Tax Map Pg | Value | Exemptions Code Amount | Net Taxable Value | Deductions Code No Owners | Special Tax Codes | Num Units | Deduction Amt 2022 Tax 2023 1st |
| | | | | | | Land Improvemnt Total | | | | | | |
| 1 | 216 1.10 | 62.5X166.5 2A AL L ATG .2389 AC | 2 | BECKER, KENNETH & JANE 24 ORCHARD AVE METUCHEN, NJ 24 ORCHARD AVE. | 2885 08840 R2 / | 96,000 236,000 332,000 | | 332,000 | | | 1 | 0.00 21,151.72 10,818.22 |
| 2 | 216 1.11 | 72X166 IRR 2SF2G .0000 AC | 2 | MUSSELMAN, CLARENCE G & PAULA J 20 ORCHARD AVE METUCHEN, NJ 20 ORCHARD AVE. | 08840 R2 / | 97,900 224,500 322,400 | | 322,400 | | | 1 | 0.00 20,540.10 10,505.40 |
| 3 | 216 26 | 50X175 1.5SF .2009 AC | 2 | NAYYAR, SAPNA 30 ORCHARD AVE METUCHEN, NJ 30 ORCHARD AVE. | 660 08840 R2 / 75 | 85,000 65,000 150,000 | | 150,000 | | | 1 | 0.00 9,556.50 4,887.75 |
| 4 | 216 28 | 50X175 1.5SF .2009 AC | 2 | CONVERY, DAVID E & DEBORAH J A9 OCEANVIEW TERR HIGHLANDS, NJ 32 ORCHARD AVE. | 07732 R2 / 75 | 83,000 63,000 146,000 | | 146,000 | | | 1 | 0.00 9,301.66 4,757.41 |
| 5 | 216 30.01 | 75X175 2S AL L BIG .3013 AC | 2 | ANGHEL, TAMIR & SHAREN 36 ORCHARD AVE METUCHEN, NJ 36 ORCHARD AVE. | 660 08840 / | 125,000 209,200 334,200 | | 334,200 | | | 1 | 0.00 22,617.05 11,567.68 |
| 6 | 216 32.01 | 75X175 2S-F-CL 3303 SF .3013 AC | 2 | PIPERI, BRIAN AND JENNIE 40 ORCHARD AVE. METUCHEN, NJ 40 ORCHARD AVE. | 660 08840 / | 125,000 225,000 350,000 | | 350,000 | | | 1 | 0.00 22,298.50 11,404.75 |
| 7 | 216 36 | 100X175 1S-B-R-2AG 38 .4017 AC | 2 | BANKS, AUSTIN & MARION L 50 ORCHARD AVE. METUCHEN, NJ 50 ORCHARD AVE. | 08840 R2 / 75 | 103,000 119,000 222,000 | | 222,000 | | | 1 | 0.00 14,143.62 7,233.87 |
| 8 | 216 40 | 50X175 1.5SF1G .2009 AC | 2 | WEBB, MARY 239 BRIGGS ST. HARRISBURG, PA 60 ORCHARD AVE. | 17102 R2 / 75 | 83,000 75,000 158,000 | | 158,000 | | | 1 | 0.00 10,066.18 5,148.43 |
| 9 | 216 42 | 150X225 2S-F-L-2UG 44,46,100.02,102.04 .7748 AC | 2 | WEBB, MARY 239 BRIGGS ST. HARRISBURG, PA 64 ORCHARD AVE. | 17102 R2 / 75 | 144,000 47,000 191,000 | | 191,000 | | | 1 | 0.00 12,168.61 6,223.74 |
| 10 | 216 50 | 125X175 2SF AG2 48,52 .5022 AC | 2 | SPIGNER, DEBORAH 80 ORCHARD AVE METUCHEN, NJ 80 ORCHARD AVE. | 08840 R2 / 75 | 135,000 100,000 235,000 | | 235,000 | | | 1 | 0.00 14,971.85 7,657.48 |
| 11 | 216 54.01 | 75X175 2S-F-CL .3013 AC | 2 | THOMAS, ANDRE & VILLA-THOMAS, NELMARY 86 ORCHARD ST METUCHEN, NJ 86 ORCHARD AVE. | 660 08840 R2 / | 125,000 325,000 450,000 | | 450,000 | | | 1 | 0.00 28,669.50 14,663.25 |
| 12 | 216 56.01 | 75X175 2SF2G 2575SF .3013 AC | 2 | JAMALI, ALI ASGHAR & FATEMA 90 ORCHARD AVE. METUCHEN, NJ 90 ORCHARD AVE. | 08840 R2 / 75 | 100,000 220,000 320,000 | | 320,000 | | | 1 | 0.00 20,387.20 10,427.20 |
| 13 | 216 56.02 | 75X175 1.5SF .3013 AC | 2 | MALINOWSKI, JAROLSLAW 69 HIGHLAND AVE. METUCHEN, NJ 100 ORCHARD AVE. | 08840 R2 / 75 | 92,800 65,500 158,300 | | 158,300 | | | 1 | 0.00 10,085.29 5,158.21 |
| 14 | 216 62 | 2.33 AC 63,81,82.02,83.01, 2,3300 AC | 15C | BOROUGH OF METUCHEN 500 MAIN ST. METUCHEN, NJ HICKORY ST. | 08840 R2 / 75 | 360,000 0 360,000 | | *Exempt* | | | 1 | 0.00 0.00 0.00 |
| Page Totals | | | | | | 1,394,700 1,974,200 | 0 | 3,368,900 | | | | Block: 216 Lot: 62 |

| 1 | 2 | 3 | 4 | 5 | 6 | 7 | 8 | 9 | 10 | 11 | | |
|-------------|---|---|---------------|--|---|-------------------------------|---------------------------|----------------------|------------------------------|-------------------------|--------------|---|
| Line | Block No Lot No. Qualification Account # | Land Dimensions Building Description Additional Lots Acreage | Prop Class | Owner's Name Address City State Property Location | Billing Code Zip Code Zoning/Tax Map Pg | Value | Exemptions Code Amount | Net Taxable Value | Deductions Code No Owners | Special Tax Codes | Num Units | Deduction Amt 2022 Tax 2023 1st |
| | | | | | | Land Improvemnt Total | | | | | | |
| 1 | 216 102.05 | 100X125 1.5S-F-F-2UG 103.01 .2870 AC | 15F | LABAT, PIERRE D 61 HICKORY STREET METUCHEN, NJ 61 HICKORY ST. | 08840 08840 R2 / 75 | 110,000 150,000 260,000 | | *Exempt* | | | 1 | 0.00 0.00 0.00 |
| 2 | 216 104 | 50X175 1S-F-R .2009 AC | 2 | JAFFE, SHELDON H. & THERESE M. 59 HICKORY STREET METUCHEN, NJ 59 HICKORY ST. | 660 08840 R2 / 75 | 82,400 67,600 150,000 | | 150,000 | | | 1 | 0.00 9,556.50 4,887.75 |
| 3 | 216 106 | 50X175 1.5S-B-F-2UG .2009 AC | 2 | KIRCHHOFF, WILLIAM J JR & KUHN, J M 55 HICKORY ST METUCHEN, NJ 55 HICKORY ST. | 660 08840 R2 / 75 | 83,000 82,000 165,000 | | 165,000 | | | 1 | 0.00 10,512.15 5,376.53 |
| 4 | 216 108 | 50X175 2S-F-CL 3033 SF .2009 AC | 2 | WANG, PEI & YU, XINGZHI 47 HICKORY ST METUCHEN, NJ 47 HICKORY ST. | 660 08840 R2 / 75 | 125,000 171,000 296,000 | | 296,000 | | | 1 | 0.00 18,858.16 9,645.16 |
| 5 | 216 110 | 50X175 1SF2G .2009 AC | 2 | TICHNOR, WAYNE & GERALDINE 37 HICKORY ST METUCHEN NJ 37 HICKORY ST | 08840 08840 R2 / 75 | 82,400 58,500 140,900 | | 140,900 | | | 1 | 0.00 8,976.74 4,591.23 |
| 6 | 216 112 | 50X175 2S-F-CL .2009 AC | 2 | DAVID, DANIEL & LOVENA 35 HICKORY ST METUCHEN, NJ 35 HICKORY ST. | 660 08840 R2 / 75 | 120,000 220,000 340,000 | | 340,000 | | | 1 | 0.00 22,298.50 11,404.75 |
| 7 | 216 114 | 50X175 2SF1G .2009 AC | 2 | KHRAMTSOV, VADIM & ERNESTINA 33 HICKORY STREET METUCHEN, NJ 33 HICKORY ST. | 08840 08840 R2 / 75 | 82,400 62,800 145,200 | | 145,200 | | | 1 | 0.00 9,250.69 4,731.35 |
| 8 | 216 116 | 50X175 2S-F-CL 2664 SF .2009 AC | 2 | CHOIM LLC 31 HICKORY STREET METUCHEN NJ 31 HICKORY ST. | 08840 08840 R2 / 75 | 125,000 144,000 269,000 | | 269,000 | | | 1 | 0.00 17,137.99 8,765.37 |
| 9 | 216 118 | 50X175 2S-F-CL .2009 AC | 2 | AIGBOGUN, OMOUYI & SANON, MYRLENE 29 HICKORY ST METUCHEN, NJ 29 HICKORY ST. | 660 08840 R2 / 75 | 135,000 178,300 313,300 | | 313,300 | | | 1 | 0.00 19,960.34 10,199.17 |
| 10 | 216 124 | 50X107,20X145 1S-F-R-1UG 100.03 .1228 AC | 2 | WEBB, SHARON 239 BRIGGS STREET HARRISBURG, PA 69 HICKORY ST. | 17102 17102 R2 / 75 | 95,700 56,900 152,600 | | 152,600 | | | 1 | 0.00 9,722.15 4,972.48 |
| 11 | 217 1.01 | 11290 SQ.FT. 2S-F-CL 3270 SF .2592 AC | 2 | KHAIRUZZAMAN, AKM & ZAMAN, S & JAY 44 MAIN ST METUCHEN, NJ 44 MAIN ST. | 08840 08840 R2 / 76 | 142,000 233,000 375,000 | | 375,000 | | | 1 | 0.00 23,891.25 12,219.38 |
| 12 | 217 1.02 | 7500 SQ.FT. 2S-F-CL .1722 AC | 2 | SHAH, HRISHITA P & NIRAV C 21 E CEDAR ST METUCHEN, NJ 21 E. CEDAR ST. | 08840 08840 R2 / 76 | 100,000 270,000 370,000 | | 370,000 | | | 1 | 0.00 23,572.70 12,056.45 |
| 13 | 217 1.03 | 10000 SQ.FT. 2S-F-CL .2296 AC | 2 | TOTEJA, PUNEET & GITIKA 25 E CEDAR ST METUCHEN, NJ 25 E. CEDAR ST. | 660 08840 R2 / 76 | 125,000 225,000 350,000 | | 350,000 | | | 1 | 0.00 22,298.50 11,404.75 |
| 14 | 217 5 | 125X217 2SF2G 7 .6227 AC | 2 | BEGONJA, KAZIMER & LAURAN 48 MAIN STREET METUCHEN, NJ 48 MAIN ST. | 672 08840 R2 / 76 | 119,000 96,000 215,000 | | 215,000 | | | 1 | 0.00 13,697.65 7,005.78 |
| Page Totals | | | | | | 1,416,900 1,865,100 | 0 | 3,282,000 | | | | Block: 217 Lot: 5 |

| 1 | 2 | 3 | 4 | 5 | 6 | 7 | 8 | 9 | 10 | 11 | | |
|-------------|---|---|---------------|--|---|-------------------------------|---------------------------|----------------------|------------------------------|-------------------------|--------------|---|
| Line | Block No Lot No. Qualification Account # | Land Dimensions Building Description Additional Lots Acreage | Prop Class | Owner's Name Address City State Property Location | Billing Code Zip Code Zoning/Tax Map Pg | Value | Exemptions Code Amount | Net Taxable Value | Deductions Code No Owners | Special Tax Codes | Num Units | Deduction Amt 2022 Tax 2023 1st |
| | | | | | | Land Improvemnt Total | | | | | | |
| 1 | 217 9 | 110X125 2SF1G .3157 AC | 2 | CUCUCCIO, LUCAS L & MICHELLE 16 HICKORY ST METUCHEN, NJ 16 HICKORY ST. | 660 08840 R2 / 76 | 110,000 110,000 220,000 | | 220,000 | | | 1 | 0.00 14,016.20 7,168.70 |
| 2 | 217 19 | 62X125 2S-F-L-1AG .1779 AC | 2 | LABADESSA, RALPH A.& MARGUERITE 20 HICKORY ST. METUCHEN, NJ 20 HICKORY ST. | 660 08840 R2 / 76 | 88,000 98,000 186,000 | | 186,000 | | | 1 | 0.00 11,850.06 6,060.81 |
| 3 | 217 21 | 62X125 2S-F-L-1AG .1779 AC | 2 | ZHANG, XIN MEI & BENNY 24 HICKORY ST METUCHEN, NJ 24 HICKORY ST. | 660 08840 R2 / 76 | 88,000 86,000 174,000 | | 174,000 | | | 1 | 0.00 11,085.54 5,669.79 |
| 4 | 217 23 | 100X175 2S-F-CL 25 .4017 AC | 2 | WONG, ISWANDY & LIAO, IVANKA 28 HICKORY ST METUCHEN NJ 28 HICKORY ST. | 597 08840 R2 / 76 | 165,000 255,000 420,000 | | 420,000 | | | 1 | 0.00 26,758.20 13,685.70 |
| 5 | 217 28 | 50X175 1.5S-F-F-1AG .2009 AC | 2 | LANE, III, HADLEY P 30 HICKORY ST METUCHEN, NJ 30 HICKORY ST. | 660 08840 R2 / 76 | 82,400 72,000 154,400 | | 154,400 | | | 1 | 0.00 9,836.82 5,031.12 |
| 6 | 217 30 | 50X175 2S-F-CL 2628 SF .2009 AC | 2 | PATEL, NIRAV RAMAN & MELISSA LYNN 36 HICKORY ST METUCHEN, NJ 36 HICKORY ST. | 660 08840 R2 / 76 | 130,000 195,000 325,000 | | 325,000 | | | 1 | 0.00 20,705.75 10,590.13 |
| 7 | 217 31 | 50X175 2S-F-0 .2009 AC | 2 | HABIB-ALI, IBRAHIM M & FATMEH 38 HICKORY ST METUCHEN NJ 38 HICKORY ST. | 08840 R2 / 76 | 82,400 67,600 150,000 | | 150,000 | | | 1 | 0.00 9,556.50 4,887.75 |
| 8 | 217 33 | 50X175 2S-F-L .2009 AC | 2 | LIN, CHE YUANG DANNY 9 MILL LANE HOLMDEL, NJ 44 HICKORY ST. | 07733 R2 / 76 | 82,400 42,200 124,600 | | 124,600 | | | 1 | 0.00 7,938.27 4,060.10 |
| 9 | 217 35 | 50X175 2S-F-L-2UG .2009 AC | 2 | HO, TUCK CHOONG & CHEUNG, SUET FONG 48 HICKORY ST METUCHEN, NJ 48 HICKORY ST. | 08840 R2 / 76 | 83,000 97,000 180,000 | | 180,000 | | | 1 | 0.00 11,467.80 5,865.30 |
| 10 | 217 37.01 | 50X175 AVG 1S-F-R .2009 AC | 2 | BULWICZ, ELEANOR K 52 HICKORY ST METUCHEN NJ 52 HICKORY ST. | 08840 R2 / 76 | 79,100 69,500 148,600 | | 148,600 | | | 1 | 0.00 9,467.31 4,842.14 |
| 11 | 217 39.01 | 98X114 1RR 1.5S-S-F 41.01,43.01 .2565 AC | 2 | OLIVA, CIRO & MARY 54 HICKORY ST. METUCHEN, NJ 54 HICKORY ST. | 08840 R2 / 76 | 76,000 57,000 133,000 | | 133,000 | | | 1 | 0.00 8,473.43 4,333.81 |
| 12 | 217 95.01 | 50X175 2SM 97 .2009 AC | 2 | WHEELER, MICHAEL 818 WAVE DR FORKED RIVER, NJ 47 E CEDAR ST. | 08731 R2 / 76 | 87,000 95,000 182,000 | | 182,000 | | | 1 | 0.00 11,595.22 5,930.47 |
| 13 | 217 99 | 50X175 1.5SF .2009 AC | 2 | HARMON, DAVID A & DONNA M 43 E CEDAR ST METUCHEN NJ 43 E CEDAR ST. | 08840 R2 / 76 | 82,400 52,000 134,400 | | 134,400 | | | 1 | 0.00 8,562.62 4,379.42 |
| 14 | 217 101 | 50X175 1.5S-B-F-1AG .2009 AC | 2 | BEZER, DONOVAN 39 E CEDAR ST METUCHEN, NJ 39 E CEDAR ST. | 660 08840 R2 / 76 | 83,000 87,000 170,000 | | 170,000 | | | 1 | 0.00 10,830.70 5,539.45 |
| Page Totals | | | | | | 1,318,700 1,383,300 | 0 | 2,702,000 | | | | Block: 217 Lot: 101 |

| 1 | 2 | 3 | 4 | 5 | 6 | 7 | 8 | 9 | 10 | 11 | | |
|-------------|---|---|---------------|---|---|------------------------------|---------------------------|----------------------|------------------------------|-------------------------|--------------|---|
| Line | Block No Lot No. Qualification Account # | Land Dimensions Building Description Additional Lots Acreage | Prop Class | Owner's Name Address City State Property Location | Billing Code Zip Code Zoning/Tax Map Pg | Value | Exemptions Code Amount | Net Taxable Value | Deductions Code No Owners | Special Tax Codes | Num Units | Deduction Amt 2022 Tax 2023 1st |
| | | | | | | Land Improvemnt Total | | | | | | |
| 1 | 217 103 | 50X175 1.5SF .2009 AC | 2 | SMITH, MATTHEW J & ROBYN 37 E. CEDAR ST. METUCHEN, NJ 37 E. CEDAR ST. | 660 08840 R2 / 76 | 83,000 177,000 260,000 | | 260,000 | | | 1 | 0.00 16,564.60 8,472.10 |
| 2 | 217 105 | 50X175 2SST1G 1230 SF .2009 AC | 2 | HANLEY, DWAYNE K 31 EAST CEDAR ST METUCHEN, NJ 31 E. CEDAR ST. | 660 08840 R2 / 76 | 82,500 55,500 138,000 | | 138,000 | | | 1 | 0.00 8,791.98 4,496.73 |
| 3 | 217 107 | 50X175 2S-F-L .2009 AC | 2 | STONE, BARBARA D. 29 E. CEDAR ST. METUCHEN, NJ 29 E. CEDAR ST. | 08840 R2 / 76 | 83,000 40,000 123,000 | | 123,000 | | | 1 | 0.00 7,836.33 4,007.96 |
| 4 | 218 7.01 | 8 X 84 .0154 AC | 15C | BOROUGH OF METUCHEN 500 MAIN ST. METUCHEN, NJ MAIN ST. | 08840 R2 / 76 | 1,000 0 1,000 | | *Exempt* | | | 1 | 0.00 0.00 0.00 |
| 5 | 218 9.01 | 50 X 165 1S-F-R .1894 AC | 2 | MALHOTRA, VARUN 16 MAIN ST METUCHEN, NJ 16 MAIN ST. | 660 08840 R2 / 76 | 38,000 38,000 76,000 | | 76,000 | | | 1 | 0.00 4,841.96 2,476.46 |
| 6 | 218 11.01 | 50X177 1.5SF1G .2032 AC | 2 | MALHOTRA, VARUN 16 MAIN ST METUCHEN, NJ 20 MAIN ST. | 660 08840 R2 / 76 | 21,000 4,000 25,000 | | 25,000 | | | 1 | 0.00 1,592.75 814.63 |
| 7 | 218 13.01 | 50X183 1.5SF1G .2101 AC | 2 | ZELESNICK, THOMAS & LORRAINE P 24 MAIN ST METUCHEN NJ 24 MAIN ST. | 08840 R2 / 76 | 81,000 64,000 145,000 | | 145,000 | | | 1 | 0.00 9,237.95 4,724.83 |
| 8 | 218 20.01 | 50X132 1S-F-R .1515 AC | 2 | SAFI, PREMAM M & DIPTI 24 E. CEDAR ST. METUCHEN, NJ 24 E. CEDAR ST. | 660 08840 R2 / 76 | 75,600 29,000 104,600 | | 104,600 | | | 1 | 0.00 6,664.07 3,408.40 |
| 9 | 218 22.01 | 50X121 2S/F.CL 2652 SF .1389 AC | 2 | VEIGA, GLENN & GEORGIA 26 EAST CEDAR ST METUCHEN, NJ 26 E. CEDAR ST. | 660 08840 R2 / 76 | 80,000 185,000 265,000 | | 265,000 | | | 1 | 0.00 16,883.15 8,635.03 |
| 10 | 218 24.01 | 55 X 110 2S-F-CL .1389 AC | 2 | LAZALA, ROBERT A & MARLYN M 28 E CEDAR ST METUCHEN, NJ 28 E. CEDAR ST. | 660 08840 R2 / 76 | 75,000 185,000 260,000 | | 260,000 | | | 1 | 0.00 16,564.60 8,472.10 |
| 11 | 218 26.01 | 50X99 2S-F-L-1UG .1136 AC | 2 | RODRIGUEZ, LUIS & GONZALEZ, NATALIA 32 E CEDAR ST METUCHEN, NJ 32 E. CEDAR ST. | 660 08840 R2 / 76 | 73,000 65,000 138,000 | | 138,000 | | | 1 | 0.00 8,791.98 4,496.73 |
| 12 | 218 28.01 | 100X226 1S-S-R 30.01 .5188 AC | 2 | SUCHAN, SHAUN DAVID & MARGARET JANE 40 E CEDAR ST METUCHEN, NJ 40 E. CEDAR ST. | 660 08840 R2 / 76 | 70,000 110,000 180,000 | | 180,000 | | | 1 | 0.00 11,467.80 5,865.30 |
| 13 | 218 32.01 | 50X35 .0402 AC | 15C | STATE OF NEW JERSEY CN 229 TRENTON NJ E CEDAR ST | 08625 R2 / 76 | 60,000 0 60,000 | | *Exempt* | | | 1 | 0.00 0.00 0.00 |
| 14 | 219 5 | 50X100 1SF1G 6 .1148 AC | 2 | BRUNO, PHILIP S. & CARMELLA J. 70 NEW YORK AVE. METUCHEN, NJ 70 NEW YORK AVE. | 08840 R2 / 63 | 85,000 70,000 155,000 | | 155,000 | | | 1 | 0.00 9,875.05 5,050.68 |
| Page Totals | | | | | | 847,100 1,022,500 | 0 | 1,869,600 | | | | Block: 219 Lot: 5 |

| 1 | 2 | 3 | 4 | 5 | 6 | 7 | 8 | 9 | 10 | 11 | | |
|-------------|---|---|---------------|---|---|------------------------------|---------------------------|----------------------|------------------------------|-------------------------|--------------|---|
| Line | Block No Lot No. Qualification Account # | Land Dimensions Building Description Additional Lots Acreage | Prop Class | Owner's Name Address City State Property Location | Billing Code Zip Code Zoning/Tax Map Pg | Value | Exemptions Code Amount | Net Taxable Value | Deductions Code No Owners | Special Tax Codes | Num Units | Deduction Amt 2022 Tax 2023 1st |
| | | | | | | Land Improvemnt Total | | | | | | |
| 1 | 219 7 | 50X100 1.5SF1G 8 .1148 AC | 2 | CRESPO, BRENDA L & RODRIGUEZ, ADOLFO, JR 55 HOLLYWOOD AVE METUCHEN, NJ 55 HOLLYWOOD AVE. | 660 08840 R2 / 63 | 85,000 95,000 180,000 | | 180,000 | | | 1 | 0.00 11,467.80 5,865.30 |
| 2 | 219 53 | 50X100 1.5SF1G .1148 AC | 2 | PREHODKA, JOSEPH I & KAROLINA M 54 SPEAR ST METUCHEN, NJ 54 SPEAR ST. | 2885 08840 R2 / 63 | 85,000 66,500 151,500 | | 151,500 | | | 1 | 0.00 9,652.07 4,936.64 |
| 3 | 219 54 | 50X100 1.5SF1G .1148 AC | 2 | LINDEMANN, RICHARD E & LORI A 58 SPEAR ST METUCHEN, NJ 58 SPEAR ST. | 08840 R2 / 63 | 85,000 71,000 156,000 | | 156,000 | | | 1 | 0.00 9,938.76 5,083.26 |
| 4 | 219 55 | 55X100 1.5SF1G .1263 AC | 2 | VANTMAN, NATALIE O & DUENAS, ILAN G 62 SPEAR ST METUCHEN, NJ 62 SPEAR ST. | 672 08840 R2 / 63 | 88,000 172,000 260,000 | | 260,000 | | | 1 | 0.00 16,564.60 8,472.10 |
| 5 | 219 56 | 55X100 1.5SF1G .1263 AC | 2 | CORSON, M & VOLLMUTH-CORSON, M 66 SPEAR STREET METUCHEN, NJ 66 SPEAR ST. | 660 08840 R2 / 63 | 88,000 57,000 145,000 | | 145,000 | | | 1 | 0.00 9,237.95 4,724.83 |
| 6 | 219 57 | 55X100 1.5SF .1263 AC | 2 | BROOKS, CHRISTINE 70 SPEAR ST METUCHEN, NJ 70 SPEAR ST. | 08840 R2 / 63 | 88,000 98,000 186,000 | | 186,000 | | | 1 | 0.00 11,850.06 6,060.81 |
| 7 | 219 58 | 55X100 1.5SF1G .1263 AC | 2 | STRICKLAND, DIANE C 74 SPEAR ST METUCHEN, NJ 74 SPEAR ST. | 08840 R2 / 63 | 90,000 70,000 160,000 | | 160,000 | | | 1 | 0.00 10,193.60 5,213.60 |
| 8 | 219 59 | 55X100 1.55S-F-F-1AG .1263 AC | 2 | HALE, MARK & LESLIE 78 SPEAR ST. METUCHEN, N.J. 78 SPEAR ST. | 660 08840 R2 / 63 | 87,100 72,600 159,700 | | 159,700 | | | 1 | 0.00 10,174.49 5,203.83 |
| 9 | 219 60 | 55X100 1.5SF1G .1263 AC | 2 | DESAI, BHARAT D. & REKHA B. 82 SPEAR ST. METUCHEN, NJ 82 SPEAR ST. | 08840 R2 / 63 | 88,000 67,000 155,000 | | 155,000 | | | 1 | 0.00 9,875.05 5,050.68 |
| 10 | 219 61 | 55X100 1.5SF1G .1263 AC | 2 | LI, JIAHAO 86 SPEAR ST METUCHEN, NJ 86 SPEAR ST. | 08840 R2 / 63 | 87,100 68,200 155,300 | | 155,300 | | | 1 | 0.00 9,894.16 5,060.45 |
| 11 | 219 62 | 55X100 1.5SF1G .1263 AC | 2 | APRATIM, MANJUL 90 SPEAR ST METUCHEN, NJ 90 SPEAR ST. | 672 08840 R2 / 63 | 90,000 120,000 210,000 | | 210,000 | | | 1 | 0.00 13,379.10 6,842.85 |
| 12 | 219 63 | 55X100 1.5SF1G .1263 AC | 2 | ROCKMAN, SETH & MORILLA, ROXANA 94 SPEAR ST METUCHEN, NJ 94 SPEAR ST. | 660 08840 R2 / 63 | 90,000 90,000 180,000 | | 180,000 | | | 1 | 0.00 11,467.80 5,865.30 |
| 13 | 219 64 | 55X100 1.5SF1G .1263 AC | 2 | BIKO, RICHARD M. 98 SPEAR ST. METUCHEN, NJ 98 SPEAR ST. | 08840 R2 / 63 | 88,000 75,000 163,000 | | 163,000 | V1 2 | | 1 | 250.00 10,134.73 5,186.36 |
| 14 | 219 65 | 50X100 1.5SF1G .1148 AC | 2 | HOPKINS, ROBERT C & LAURA M 71 DELAWARE AVE METUCHEN, NJ 71 DELAWARE AVE. | 672 08840 R2 / 63 | 85,000 92,600 177,600 | | 177,600 | | | 1 | 0.00 11,314.90 5,787.10 |
| Page Totals | | | V1 250 | | | 1,224,200 1,214,900 | 0 | 2,439,100 | | | | Block: 219 Lot: 65 |

| 1 | 2 | 3 | 4 | 5 | 6 | 7 | 8 | 9 | 10 | 11 | | |
|-------------|---|---|------------------|---|---|-------------------------------|---------------------------|----------------------|------------------------------|-------------------------|--------------|---|
| Line | Block No Lot No. Qualification Account # | Land Dimensions Building Description Additional Lots Acreage | Prop Class | Owner's Name Address City State Property Location | Billing Code Zip Code Zoning/Tax Map Pg | Value | Exemptions Code Amount | Net Taxable Value | Deductions Code No Owners | Special Tax Codes | Num Units | Deduction Amt 2022 Tax 2023 1st |
| | | | | | | Land Improvemnt Total | | | | | | |
| 1 | 219 66 | 50X100 1.5SF1G .1148 AC | 2 | MILGRAM, EUGENE & MARGARET MARY 97 HOLLYWOOD AVE METUCHEN NJ 97 HOLLYWOOD AVE. | 08840 R2 / 63 | 85,000 70,000 155,000 | | 155,000 | V1 2 | | 1 | 250.00 9,625.05 4,925.68 |
| 2 | 219 67 | 56X100 1SF1G .1286 AC | 2 | DARO, JENNIFER ELIZABETH 89 HOLLYWOOD AVE METUCHEN, NJ 89 HOLLYWOOD AVE. | 660 08840 R2 / 63 | 89,000 55,000 144,000 | | 144,000 | | | 1 | 0.00 9,174.24 4,692.24 |
| 3 | 219 68 | 56X100 1S-F-R .1286 AC | 2 | JAHAN, JASON & PATEL, BRINDA V 85 HOLLYWOOD AVE METUCHEN, NJ 85 HOLLYWOOD AVE. | 660 08840 R2 / 63 | 87,600 66,600 154,200 | | 154,200 | | | 1 | 0.00 9,824.08 5,024.61 |
| 4 | 219 69 | 56X100 2SF 2388 SF .1286 AC | 2 | CORRIGAN, PATRICK J. & DONNA M. 81 HOLLYWOOD AVENUE METUCHEN, NJ 81 HOLLYWOOD AVE. | 660 08840 R2 / 63 | 87,600 135,500 223,100 | | 223,100 | | | 1 | 0.00 14,213.70 7,269.71 |
| 5 | 219 70 | 56X100 1SF1G .1286 AC | 15F | YUNKER, ROBERT G & ELAINE M 77 HOLLYWOOD AVE METUCHEN NJ 77 HOLLYWOOD AVE. | 08840 R2 / 63 | 87,600 82,500 170,100 | | *Exempt* | | | 1 | 0.00 0.00 0.00 |
| 6 | 219 71 | 56X100 1SF1G .1286 AC | 2 | BELLISANO, PETER, JR & AMY 73 HOLLYWOOD AVE METUCHEN, NJ 73 HOLLYWOOD AVE. | 08840 R2 / 63 | 88,000 92,000 180,000 | | 180,000 | | | 1 | 0.00 11,467.80 5,865.30 |
| 7 | 219 72 | 56X100 1S-F-R .1286 AC | 2 | DE COURCEY, MILDRED LOUISE-TRUSTEE 69 HOLLYWOOD AVE METUCHEN, NJ 69 HOLLYWOOD AVE. | 08840 R2 / 63 | 88,000 68,000 156,000 | | 156,000 | W1 2 | | 1 | 250.00 9,688.76 4,958.26 |
| 8 | 219 73 | 56X100 1SF .1286 AC | 2 | SLOBODIEN, DANIEL M & SANDRA J 65 HOLLYWOOD AVE METUCHEN NJ 65 HOLLYWOOD AVE. | 660 08840 R2 / 63 | 88,000 135,000 223,000 | | 223,000 | | | 1 | 0.00 14,207.33 7,266.46 |
| 9 | 219 74 | 56X100 1SF 1670 SF .1286 AC | 2 | LAMBDIN, DONNA L 61 HOLLYWOOD AVE METUCHEN, NJ 61 HOLLYWOOD AVE. | 08840 R2 / 63 | 90,000 100,000 190,000 | | 190,000 | | | 1 | 0.00 12,104.90 6,191.15 |
| 10 | 220 1 | 100X100 1.5S-F-O 2,3,4 .2296 AC | 2 | CHAUDHRY,AMIR NADEEM & NASEEM,SAIQA 60 HOLLYWOOD AVENUE METUCHEN, NJ 60 HOLLYWOOD AVE. | 660 08840 R2 / 63 | 107,000 120,000 227,000 | | 227,000 | | | 1 | 0.00 14,462.17 7,396.80 |
| 11 | 220 42.01 | 62.5X100 2SF2G .1435 AC | 2 | KOTA, CHANDRASEKAR & AKSHITA 305 LAMBERT DRIVE PRINCETON, NJ 78 HOLLYWOOD AVE. | 08540 R2 / 63 | 92,000 188,000 280,000 | | 280,000 | | | 1 | 0.00 17,838.80 9,123.80 |
| 12 | 220 42.02 | 62.5X100 2SF .1435 AC | 2 | HAND, JOHN 74 HOLLYWOOD AVE METUCHEN, NJ 74 HOLLYWOOD AVE. | 660 08840 R2 / 63 | 95,000 110,000 205,000 | | 205,000 | | | 1 | 0.00 13,060.55 6,679.93 |
| 13 | 220 47 | 75X100 1.5SF1G 48,49 .1722 AC | 2 | HANBRIDGE, DANIEL B & LEIGH D 70 HOLLYWOOD AVENUE METUCHEN, NJ 70 HOLLYWOOD AVE. | 08840 R2 / 63 | 96,000 150,000 246,000 | | 246,000 | | | 1 | 0.00 15,672.66 8,015.91 |
| 14 | 220 50 | 75X100 1SF1G 51,52 .1722 AC | 2 | CLAYTON, BETTY LOU 62 HOLLYWOOD AVE METUCHEN, NJ 62 HOLLYWOOD AVE. | 08840 R2 / 63 | 96,000 73,000 169,000 | | 169,000 | | | 1 | 0.00 10,766.99 5,506.87 |
| Page Totals | | | V1 250 W1 250 | | | 1,189,200 1,363,100 | 0 | 2,552,300 | | | | Block: 220 Lot: 50 |

| 1 | 2 | 3 | 4 | 5 | 6 | 7 | 8 | 9 | 10 | 11 | | |
|-------------|---|---|---------------|--|---|------------------------------|---------------------------|----------------------|------------------------------|-------------------------|--------------|---|
| Line | Block No Lot No. Qualification Account # | Land Dimensions Building Description Additional Lots Acreage | Prop Class | Owner's Name Address City State Property Location | Billing Code Zip Code Zoning/Tax Map Pg | Value | Exemptions Code Amount | Net Taxable Value | Deductions Code No Owners | Special Tax Codes | Num Units | Deduction Amt 2022 Tax 2023 1st |
| | | | | | | Land Improvemnt Total | | | | | | |
| 1 | 220 53 | 50X100 1.5SF1G .1148 AC | 2 | DAVIDSON, DANIEL & PLETZNER, LAUREN 97 HAZELWOOD AVE METUCHEN, NJ 97 HAZELWOOD AVE. | 2885 08840 R2 / M63 | 85,000 87,000 172,000 | | 172,000 | | | 1 | 0.00 10,958.12 5,604.62 |
| 2 | 220 54 | 50X100 1.5SF1G .1148 AC | 2 | BEATTIE, THOMAS W & ANNE E 91 DELAWARE AVE METUCHEN NJ 91 DELAWARE AVE. | 08840 R2 / 63 | 85,000 88,700 173,700 | | 173,700 | | | 1 | 0.00 11,066.43 5,660.02 |
| 3 | 220 55 | 50X100 2SFF1AG 1847 SF .1148 AC | 2 | NOLDE, J T & KEERS-NOLDE, K S 87 DELAWARE AVE METUCHEN, NJ 87 DELAWARE AVE. | 672 08840 R2 / 63 | 85,000 107,000 192,000 | | 192,000 | | | 1 | 0.00 12,232.32 6,256.32 |
| 4 | 220 56 | 50X100 1.5SF1G .1148 AC | 2 | UPPULURI,RAMA KRISHNA 98 HOLLYWOOD AVE. METUCHEN, NJ 98 HOLLYWOOD AVE. | 08840 R2 / 63 | 86,000 66,000 152,000 | | 152,000 | | | 1 | 0.00 9,683.92 4,952.92 |
| 5 | 220 57 | 58X100 1.5SF .1331 AC | 2 | RAAB, DONALD E. & JASMIN A. 90 HOLLYWOOD AVE METUCHEN, NJ 90 HOLLYWOOD AVE. | 660 08840 R2 / 63 | 88,400 102,900 191,300 | | 191,300 | | | 1 | 0.00 12,187.72 6,233.51 |
| 6 | 220 58 | 58X100 1SF .1331 AC | 2 | NEWMAN, RAYMOND & ANNETTE 86 HOLLYWOOD AVE METUCHEN NJ 86 HOLLYWOOD AVE. | 08840 R2 / 63 | 88,400 55,700 144,100 | | 144,100 | | | 1 | 0.00 9,180.61 4,695.50 |
| 7 | 220 59 | 58X100 1SF .1331 AC | 2 | O'BRIEN, EDMUND & MARGUERITE 82 HOLLYWOOD AVE METUCHEN NJ 82 HOLLYWOOD AVE. | 08840 R2 / 63 | 88,400 72,500 160,900 | | 160,900 | | | 1 | 0.00 10,250.94 5,242.93 |
| 8 | 220 60 | 65X100 1S-F-R-2UG .1492 AC | 2 | GELMETTI, MATTHEW A 100 NEW YORK AVE METUCHEN, NJ 100 NEW YORK AVE. | 660 08840 R2 / 63 | 95,000 65,000 160,000 | | 160,000 | | | 1 | 0.00 10,193.60 5,213.60 |
| 9 | 220 61 | 56X100 1S-F-R-1UG .1286 AC | 2 | PIZZOLATO, JANE 61 HAZELWOOD AVE. METUCHEN NJ 61 HAZELWOOD AVE. | 08840 R2 / 63 | 88,000 56,000 144,000 | | 144,000 | | | 1 | 0.00 9,174.24 4,692.24 |
| 10 | 220 62 | 65X100 2SF-R1UG 1920SF .1492 AC | 2 | MCELWEE,PAMELA & DUNCAN,CHRISTOPHER 65 HAZELWOOD AVE METUCHEN, NJ 65 HAZELWOOD AVE. | 08840 R3 / 63 | 92,000 92,000 184,000 | | 184,000 | | | 1 | 0.00 11,722.64 5,995.64 |
| 11 | 220 63 | 56X100 1S-F-R .1286 AC | 2 | NOWAK,LYNN 69 HAZELWOOD AVE. METUCHEN, NJ 69 HAZELWOOD AVE. | 08840 R2 / 63 | 90,000 90,000 180,000 | | 180,000 | | | 1 | 0.00 11,467.80 5,865.30 |
| 12 | 220 64 | 65X100 1SF .1492 AC | 2 | SAGER, VIRGINIA A 73 HAZELWOOD AVE METUCHEN, NJ 73 HAZELWOOD AVE. | 08840 R2 / 63 | 92,000 72,000 164,000 | | 164,000 | | | 1 | 0.00 10,448.44 5,343.94 |
| 13 | 220 65 | 65X100 1S-F-R-1UG .1492 AC | 2 | PILESKY, GEORGE S 77 HAZELWOOD AVE METUCHEN, NJ 77 HAZELWOOD AVE. | 660 08840 R2 / 63 | 100,000 70,000 170,000 | | 170,000 | | | 1 | 0.00 10,830.70 5,539.45 |
| 14 | 220 66 | 56X100 1S-F-R .1286 AC | 2 | SIMS, LISA A 81 HAZELWOOD AVE METUCHEN, NJ 81 HAZELWOOD AVE. | 660 08840 R2 / 63 | 87,600 69,200 156,800 | | 156,800 | | | 1 | 0.00 9,989.73 5,109.33 |
| Page Totals | | | | | | 1,250,800 1,094,000 | 0 | 2,344,800 | | | | Block: 220 Lot: 66 |

| 1 | 2 | 3 | 4 | 5 | 6 | 7 | 8 | 9 | 10 | 11 | | |
|-------------|---|---|---------------|---|---|-------------------------------|---------------------------|----------------------|------------------------------|-------------------------|--------------|---|
| Line | Block No Lot No. Qualification Account # | Land Dimensions Building Description Additional Lots Acreage | Prop Class | Owner's Name Address City State Property Location | Billing Code Zip Code Zoning/Tax Map Pg | Value | Exemptions Code Amount | Net Taxable Value | Deductions Code No Owners | Special Tax Codes | Num Units | Deduction Amt 2022 Tax 2023 1st |
| | | | | | | Land Improvemnt Total | | | | | | |
| 1 | 220 67 | 65X100 1S-F-R .1492 AC | 2 | ARETINO, LYNN 85 HAZELWOOD AVE METUCHEN, NJ 85 HAZELWOOD AVE. | 660 08840 R2 / 63 | 92,000 74,000 166,000 | | 166,000 | | | 1 | 0.00 10,575.86 5,409.11 |
| 2 | 220 68 | 56X100 1SF .1286 AC | 2 | GEERDTS, HAROLD & TERRY 89 HAZELWOOD AVE METUCHEN, NJ 89 HAZELWOOD AVE. | 672 08840 R2 / 63 | 87,600 59,200 146,800 | | 146,800 | | | 1 | 0.00 9,352.63 4,783.48 |
| 3 | 221 54 | 56X100 1SF .1286 AC | 2 | SUTTON,JEFFREY JAMES&MONIKA ZUZANNA 116 NEW YORK AVE. METUCHEN, NJ 116 NEW YORK AVE. | 08840 R2 / 63 | 83,000 88,000 171,000 | | 171,000 | | | 1 | 0.00 10,894.41 5,572.04 |
| 4 | 221 55 | 65X84 2SF 2400 SQFT .1253 AC | 2 | DOMINGUES, RICARDO & TELMA L.P. 108 NEW YORK AVE METUCHEN, NJ 108 NEW YORK AVE. | 660 08840 R2 / 63 | 100,000 190,000 290,000 | | 290,000 | | | 1 | 0.00 18,475.90 9,449.65 |
| 5 | 221 56 | 65X100 1SF .1492 AC | 2 | ABRAMS, BENNETT E. & ROSALIE 62 HAZELWOOD AVE. METUCHEN, NJ 62 HAZELWOOD AVE. | 08840 R2 / 63 | 91,400 70,600 162,000 | | 162,000 | | | 1 | 0.00 10,321.02 5,278.77 |
| 6 | 221 57 | 56X100 1SF .1286 AC | 2 | CARRO,ANTHONY & KENDALL 66 HAZELWOOD AVENUE METUCHEN, NJ 66 HAZELWOOD AVE. | 08840 R2 / 63 | 88,000 64,000 152,000 | | 152,000 | | | 1 | 0.00 9,683.92 4,952.92 |
| 7 | 221 58 | 56X100 1SF .1286 AC | 2 | DEPASQUALE, TOBY PO BOX 434 METUCHEN, NJ 70 HAZELWOOD AVE. | 08840 R2 / 63 | 88,000 60,000 148,000 | | 148,000 | | | 1 | 0.00 9,429.08 4,822.58 |
| 8 | 221 59 | 65X100 1S-F-R .1492 AC | 2 | MA, DAPHNE WINGHANG & LI, KONG HUNG 74 HAZELWOOD AVE METUCHEN, NJ 74 HAZELWOOD AVE. | 660 08840 R2 / 63 | 91,400 63,800 155,200 | | 155,200 | | | 1 | 0.00 9,441.82 4,829.10 |
| 9 | 221 60 | 56X100 1SF 1495 SF 1024SQFT .1286 AC | 2 | KAUL, EDWARD & JOANN 78 HAZELWOOD AVE METUCHEN, NJ 78 HAZELWOOD AVE. | 660 08840 R2 / 63 | 88,000 78,000 166,000 | | 166,000 | | | 1 | 0.00 10,575.86 5,409.11 |
| 10 | 221 61 | 65X100 1S-F-R 1197 SF .1492 AC | 2 | FREED, GARY & LISA H. 82 HAZELWOOD AVE. METUCHEN, NJ 82 HAZELWOOD AVE. | 660 08840 R2 / 63 | 91,400 60,700 152,100 | | 152,100 | | | 1 | 0.00 9,690.29 4,956.18 |
| 11 | 221 62 | 56X97 1S-F-R-1UG .1247 AC | 2 | HERNANDEZ, GAALADITA 86 HAZELWOOD AVE METUCHEN, NJ 86 HAZELWOOD AVE. | 660 08840 R2 / 63 | 87,000 68,000 155,000 | | 155,000 | | | 1 | 0.00 9,875.05 5,050.68 |
| 12 | 221 63 | 65X98 1SF .1462 AC | 2 | EGAN, TIMOTHY 90 HAZELWOOD AVE METUCHEN, NJ 90 HAZELWOOD AVE. | 08840 R2 / 63 | 91,400 63,300 154,700 | | 154,700 | | | 1 | 0.00 9,855.94 5,035.06 |
| 13 | 221 64 | 75X105 2S-F-L-2AG .1808 AC | 2 | ALISAUSKAS, SAULIUS & DOMEIKYTE, V 94 HAZELWOOD AVENUE METUCHEN NJ 94 HAZELWOOD AVE. | 660 08840 R2 / 63 | 96,000 128,000 224,000 | | 224,000 | | | 1 | 0.00 14,271.04 7,299.04 |
| 14 | 221 65 | 75X100 2S-F-2-1AG .1722 AC | 2 | GEMENTGIS,JAMES F & MICHELE A 98 HAZELWOOD AVE METUCHEN, NJ 98 HAZELWOOD AVE. | 660 08840 R2 / 62 | 95,600 140,000 235,600 | | 235,600 | | | 1 | 0.00 15,010.08 7,677.03 |
| Page Totals | | | | | | 1,270,800 1,207,600 | 0 | 2,478,400 | | | | Block: 221 Lot: 65 |

| 1 | 2 | 3 | 4 | 5 | 6 | 7 | 8 | 9 | 10 | 11 | | |
|-------------|---|---|---------------|--|---|------------------------------|---------------------------|----------------------|------------------------------|-------------------------|--------------|---|
| Line | Block No Lot No. Qualification Account # | Land Dimensions Building Description Additional Lots Acreage | Prop Class | Owner's Name Address City State Property Location | Billing Code Zip Code Zoning/Tax Map Pg | Value | Exemptions Code Amount | Net Taxable Value | Deductions Code No Owners | Special Tax Codes | Num Units | Deduction Amt 2022 Tax 2023 1st |
| | | | | | | Land Improvemnt Total | | | | | | |
| 1 | 221 68 | 38X100 2SF1G .0872 AC | 2 | KARECHA, SHARDA 120 NEW YORK AVE. METUCHEN, N.J. 120 NEW YORK AVE. | 08840 R2 / M63 | 89,300 98,700 188,000 | | 188,000 | | | 1 | 0.00 11,977.48 6,125.98 |
| 2 | 221 69 | 75X65 2SB2G .1119 AC | 2 | WENK, DIANE S 47 BEECHWOOD AVE METUCHEN, NJ 47 BEECHWOOD AVE. | 08840 R2 / 63 | 96,000 124,000 220,000 | | 220,000 | | | 1 | 0.00 14,016.20 7,168.70 |
| 3 | 221 70 | 75X100 2SF1G .1722 AC | 2 | ZHU, JASON J & JENNIFER 51 BEECHWOOD AVENUE METUCHEN, NJ 51 BEECHWOOD AVE. | 672 08840 R2 / 63 | 95,600 98,000 193,600 | | 193,600 | | | 1 | 0.00 12,334.26 6,308.46 |
| 4 | 222 1 | 75X103 AVG 2S-F-S 2,3 .1773 AC | 2 | HOOGHUIS, KEVIN & MARY ANNE 2 WOODBRIDGE AVE METUCHEN NJ 2 WOODBRIDGE AVE. | 08840 R2 / 63 | 96,600 70,200 166,800 | | 166,800 | | | 1 | 0.00 10,626.83 5,435.18 |
| 5 | 222 14 | 84.6X89 2SF1G .1729 AC | 2 | MCNULTY, S A & MCNULTY-O'DONNELL, J 8 BEECHWOOD AVE METUCHEN, NJ 8 BEECHWOOD AVE. | 08840 R2 / 63 | 96,000 100,000 196,000 | | 196,000 | | | 1 | 0.00 12,487.16 6,386.66 |
| 6 | 222 15 | 84X89 2S-F-2-1AG .1716 AC | 2 | RAJAGOPALAN, KARTHIK 14 BEECHWOOD AVE METUCHEN, NJ 14 BEECHWOOD AVE. | 660 08840 R2 / 63 | 97,000 122,000 219,000 | | 219,000 | | | 1 | 0.00 13,952.49 7,136.12 |
| 7 | 223 29 | 50X100 1.5SF1G .1148 AC | 2 | JOSZT, OLIVER & LAURA 118 SPEAR ST METUCHEN, NJ 118 SPEAR ST. | 660 08840 R2 / 62 | 85,000 125,000 210,000 | | 210,000 | | | 1 | 0.00 13,379.10 6,842.85 |
| 8 | 223 30 1190SQFT | 50X100 1.5SF1G .1148 AC | 2 | SARGEAUNT, ALEXANDER & DELORENZO, J 114 SPEAR ST. METUCHEN, NJ 114 SPEAR ST. | 660 08840 R2 / 62 | 85,000 71,000 156,000 | | 156,000 | | | 1 | 0.00 9,938.76 5,083.26 |
| 9 | 223 31 | 50X100 1.5SF1G .1148 AC | 2 | SHAO, LISA 110 SPEAR ST METUCHEN, NJ 110 SPEAR ST. | 660 08840 R2 / 62 | 85,000 92,000 177,000 | | 177,000 | | | 1 | 0.00 11,276.67 5,767.55 |
| 10 | 223 32 | 50X100 1.5SF1G .1148 AC | 2 | LUND, GILBERT I 106 SPEAR ST METUCHEN, NJ 106 SPEAR ST. | 08840 R2 / 62 | 85,000 63,100 148,100 | | 148,100 | | | 1 | 0.00 9,435.45 4,825.84 |
| 11 | 223 33 1364SQFT | 50X100 1.5SF1G .1148 AC | 2 | WARNER, JOSEPH & FUNG, SELENA 68 DEAWARE AVENUE METUCHEN, NJ 68 DELAWARE AVE. | 660 08840 R2 / 62 | 85,000 69,600 154,600 | | 154,600 | V1 2 | | 1 | 250.00 9,599.57 4,912.65 |
| 12 | 223 34 | 50X100 1.5SF1G 1469 SF .1148 AC | 2 | HUTTON, ERIC R & VOLUZ, JESSICA R 72 DELAWARE AVE METUCHEN, NJ 72 DELAWARE AVE. | 660 08840 R2 / 62 | 85,000 70,200 155,200 | | 155,200 | | | 1 | 0.00 9,887.79 5,057.20 |
| 13 | 223 35 | 50X100 1.5SF1G .1148 AC | 2 | PILGER, STEPHEN 118 WESSKUM WOODS RD GLOVERSVILLE, NY 107 HOLLYWOOD AVE. | 12078 R2 / 62 | 85,000 72,000 157,000 | | 157,000 | | | 1 | 0.00 10,002.47 5,115.85 |
| 14 | 223 36 | 50X100 1.5S-F-F-1AG .1148 AC | 2 | NICHOLLS, CHARLENE R 111 HOLLYWOOD AVE METUCHEN, NJ 111 HOLLYWOOD AVE. | 08840 R2 / 62 | 85,000 71,000 156,000 | | 156,000 | | | 1 | 0.00 9,938.76 5,083.26 |
| Page Totals | | | | V1 250 | | 1,250,500 1,246,800 | 0 | 2,497,300 | | | | Block: 223 Lot: 36 |

| 1 | 2 | 3 | 4 | 5 | 6 | 7 | 8 | 9 | 10 | 11 | | |
|-------------|---|---|---------------|--|---|-------------------------------|---------------------------|----------------------|------------------------------|-------------------------|--------------|---|
| Line | Block No Lot No. Qualification Account # | Land Dimensions Building Description Additional Lots Acreage | Prop Class | Owner's Name Address City State Property Location | Billing Code Zip Code Zoning/Tax Map Pg | Value | Exemptions Code Amount | Net Taxable Value | Deductions Code No Owners | Special Tax Codes | Num Units | Deduction Amt 2022 Tax 2023 1st |
| | | | | | | Land Improvemnt Total | | | | | | |
| 1 | 223 37 | 50X100 2SF1G 2239SF .1148 AC | 2 | NUNEZ, JAVIER F & PILI A 115 HOLLYWOOD AVE METUCHEN, NJ 115 HOLLYWOOD AVE. | 08840 R2 / 62 | 85,000 110,000 195,000 | | 195,000 | | | 1 | 0.00 12,423.45 6,354.08 |
| 2 | 223 38 | 50X100 1.5SF1G .1148 AC | 2 | KAMINSKI, MICHAEL T 119 HOLLYWOOD AVENUE METUCHEN, NJ 119 HOLLYWOOD AVE. | 660 08840 R2 / 62 | 85,000 115,000 200,000 | | 200,000 | | | 1 | 0.00 12,742.00 6,517.00 |
| 3 | 223 39 | 58X100 1SF1G 1501 SF .1331 AC | 2 | CRAFT, JACK L,III & HOURIGAN, REGINA B 123 HOLLYWOOD AVENUE METUCHEN, NJ 123 HOLLYWOOD AVE. | 660 08840 R2 / 62 | 88,400 84,200 172,600 | | 172,600 | | | 1 | 0.00 10,996.35 5,624.18 |
| 4 | 223 40 | 103X100 1RR 1S-F-R-3AG .2365 AC | 2 | ROMOND, THOS. & LYDIA 127 HOLLYWOOD AVE. METUCHEN, N.J. 127 HOLLYWOOD AVE. | 08840 R2 / 62 | 102,000 90,000 192,000 | | 192,000 | | | 1 | 0.00 12,232.32 6,256.32 |
| 5 | 223 41 | 77X100 1SF1G .1768 AC | 2 | PUGLIESE, DOMINICK & ANITA C. 122 SPEAR ST. METUCHEN, NJ 122 SPEAR ST. | 08840 R2 / 62 | 91,700 84,300 176,000 | | 176,000 | | | 1 | 0.00 11,212.96 5,734.96 |
| 6 | 224 42 | 50X100 1.5S-F-F-1AG .1148 AC | 2 | KRANTZ, CHRISTOPHER & LINDA 118 HOLLYWOOD AVE METUCHEN, NJ 118 HOLLYWOOD AVE | 660 08840 R2 / 62 | 85,000 111,300 196,300 | | 196,300 | | | 1 | 0.00 12,506.27 6,396.44 |
| 7 | 224 43 | 5000 SQ.FT. 2S-F-CL 1880 SF .1148 AC | 2 | FIGHERA, TAMMY & JOHN 114 HOLLYWOOD AVE METUCHEN, NJ 114 HOLLYWOOD AVE. | 660 08840 R2 / 62 | 100,000 146,000 246,000 | | 246,000 | | | 1 | 0.00 15,672.66 8,015.91 |
| 8 | 224 44 | 50X100 1.5S-F-F-1AG .1148 AC | 2 | AU, MING CHUNG & ZENG, JIA HUI 110 HOLLYWOOD AVE METUCHEN, NJ 110 HOLLYWOOD AVE. | 660 08840 R2 / 62 | 85,000 125,000 210,000 | | 210,000 | | | 1 | 0.00 13,379.10 6,842.85 |
| 9 | 224 45 | 50X100 1.5SF1G .1148 AC | 2 | PANZARELLA, ROSARIO M & DONNA 102 HOLLYWOOD AVE METUCHEN, NJ 102 HOLLYWOOD AVE. | 660 08840 R2 / 62 | 85,000 70,000 155,000 | | 155,000 | | | 1 | 0.00 9,875.05 5,050.68 |
| 10 | 224 46 | 50X100 1.5SF1G .1148 AC | 2 | REID, ANDREW I & KUROWSKI, EILEEN 88 DELAWARE AVE METUCHEN, NJ 88 DELAWARE AVE. | 660 08840 R2 / 62 | 85,000 80,000 165,000 | | 165,000 | | | 1 | 0.00 10,512.15 5,376.53 |
| 11 | 224 47 | 50X100 1.5SF1G .1148 AC | 2 | LORE, JUSTIN & MAHONEY-LORE, JENNY 92 DELAWARE AVE METUCHEN, NJ 92 DELAWARE AVE. | 660 08840 R2 / 62 | 85,000 140,000 225,000 | | 225,000 | | | 1 | 0.00 14,334.75 7,331.63 |
| 12 | 224 48 | 50X100 1.5S-F-F-1AG .1148 AC | 2 | HULETT, NANCY 107 HAZELWOOD AVE METUCHEN, NJ 107 HAZELWOOD AVE. | 2885 08840 R2 / 62 | 86,000 67,000 153,000 | | 153,000 | | | 1 | 0.00 9,747.63 4,985.51 |
| 13 | 224 55 | 103X100 2S AL L BIG DG .2365 AC | 2 | ROMOND, THOMAS 19 DIVISION ST. KEYPORT, NJ 130 HOLLYWOOD AVE. | 07735 R2 / 62 | 154,500 355,500 510,000 | | 510,000 | | | 1 | 0.00 32,492.10 16,618.35 |
| 14 | 224 56 | 64X106 2S-F-CL .1557 AC | 2 | ALTSHULER, JERRY & DIANE 126 HOLLYWOOD AVE METUCHEN, NJ 126 HOLLYWOOD AVE. | 672 08840 R2 / 62 | 100,000 192,700 292,700 | | 292,700 | | | 1 | 0.00 18,647.92 9,477.26 |
| Page Totals | | | | | | 1,317,600 1,771,000 | 0 | 3,088,600 | | | | Block: 224 Lot: 56 |

| 1 | 2 | 3 | 4 | 5 | 6 | 7 | 8 | 9 | 10 | 11 | | |
|------|---|---|---------------|--|---|-------------------------------|---------------------------|----------------------|------------------------------|-------------------------|--------------|---|
| Line | Block No Lot No. Qualification Account # | Land Dimensions Building Description Additional Lots Acreage | Prop Class | Owner's Name Address City State Property Location | Billing Code Zip Code Zoning/Tax Map Pg | Value | Exemptions Code Amount | Net Taxable Value | Deductions Code No Owners | Special Tax Codes | Num Units | Deduction Amt 2022 Tax 2023 1st |
| | | | | | | Land Improvemnt Total | | | | | | |
| 1 | 224 57 | 65X100 2S-F-CL 3408 SF .1492 AC | 2 | CONTURSI, ROBERT & NICOLE 122 HOLLYWOOD AVENUE METUCHEN, NJ 122 HOLLYWOOD AVE. | 660 08840 R2 / 62 | 100,000 202,000 302,000 | | 302,000 | | | 1 | 0.00 19,240.42 9,840.67 |
| 2 | 224 58 | 56X100 1S-F-R .1286 AC | 2 | GERAK, TERRENCE J & MARGARET ANN 147 HAZELWOOD AVE METUCHEN NJ 147 HAZELWOOD AVE. | 672 08840 R2 / 62 | 83,200 69,000 152,200 | | 152,200 | | | 1 | 0.00 9,696.66 4,959.44 |
| 3 | 224 59 | 50X100 1SF1G .1148 AC | 2 | MANATCH,NONA & DIANE 143 HAZELWOOD AVE. METUCHEN, N.J. 143 HAZELWOOD AVE. | 660 08840 R2 / 62 | 85,000 70,800 155,800 | | 155,800 | | | 1 | 0.00 9,926.02 5,076.74 |
| 4 | 224 60 | 67X100 1S-F-R .1538 AC | 2 | CONANT, HENRY & CHRISTINE 139 HAZELWOOD AVE METUCHEN, NJ 139 HAZELWOOD AVE. | 597 08840 R2 / 62 | 94,000 56,000 150,000 | | 150,000 | | | 1 | 0.00 9,556.50 4,887.75 |
| 5 | 224 61 | 50X100 1S-F-R .1148 AC | 2 | SMYTH, JOHN & ELAINE M 135 HAZELWOOD AVE METUCHEN NJ 135 HAZELWOOD AVE. | 672 08840 R2 / 62 | 85,000 73,000 158,000 | | 158,000 | | | 1 | 0.00 10,066.18 5,148.43 |
| 6 | 224 62 | 50X100 1S-F-R .1148 AC | 2 | KITSKO, STEPHEN G. JR. & JILL H. 131 HAZELWOOD AVENUE METUCHEN, NJ 131 HAZELWOOD AVE. | 672 08840 R2 / 62 | 85,000 66,000 151,000 | | 151,000 | | | 1 | 0.00 9,620.21 4,920.34 |
| 7 | 224 63 | 50X100 1S-F-R-1UG .1148 AC | 2 | MILLER, ROLAND J & AUDREY V 127 HAZELWOOD AVE METUCHEN NJ 127 HAZELWOOD AVE. | 08840 R2 / 62 | 85,000 80,000 165,000 | | 165,000 | | | 1 | 0.00 10,512.15 5,376.53 |
| 8 | 224 64 | 50X100 1SF1G .1148 AC | 2 | ABMA, BETHANIE 123 HAZELWOOD AVE METUCHEN, NJ 123 HAZELWOOD AVE. | 08840 R2 / 62 | 85,000 99,000 184,000 | | 184,000 | | | 1 | 0.00 11,722.64 5,995.64 |
| 9 | 224 65 | 50X100 1S-F-R-1UG .1148 AC | 2 | PORTNER,PAULA 119 HAZELWOOD AVENUE METUCHEN, NJ 119 HAZELWOOD AVE. | 08840 R2 / 62 | 85,000 81,500 166,500 | | 166,500 | | | 1 | 0.00 10,607.72 5,425.41 |
| 10 | 224 66 | 50X100 1SF 1206 SF .1148 AC | 2 | YOUNG, KATHERINE 115 HAZELWOOD AVE METUCHEN, NJ 115 HAZELWOOD AVE. | 08840 R2 / 62 | 85,000 85,000 170,000 | | 170,000 | | | 1 | 0.00 10,830.70 5,539.45 |
| 11 | PIPE.LINE 10 | PIPELINES .0000 AC | 4A | BUCKEYE.PIPELINE P.O. BOX 56169 HOUSTON, TX VARIOUS | 77256 / | 0 252,200 252,200 | | 252,200 | | | 1 | 0.00 16,067.66 8,217.94 |
| 12 | PIPE.LINE 11 | PIPELINE .0000 AC | 4A | TEXAS EAST.TRANS./DUFF & PHELPS,LLC PO BOX 2629 PROP.TAX DEPT ADDISON, TX VARIOUS | 75001 / | 0 303,100 303,100 | | 303,100 | | | 1 | 0.00 19,310.50 9,876.51 |

Page Totals






872,200
1,437,600

0


2,309,800

Block: PIPE.LINE
Lot: 11

| 1 | 2 | 3 | | 4 | 5 | 6 | 7 | 8 | |
|------|---|----------------|-------------------|---|----------|--|--------------------------------|--|-------------------------|
| Line | Block No Lot No. Qualification Account # | Description | Property Class | Owner's Name Address City & State Property Location | Zip Code | Reported Depreciated Book Value | Average Assessment Ratio | Taxable Value of Tangible Pers Property | Special Tax Codes |
| 1 | 999 1 | '14 VAL REDUCT | 6A | BELL ATLANTIC-NJ/DUFF & PHELPS P.O. BOX 2749 ADDISON, TX VARIOUS LOCATIONS | 75001 | | 39.97 | 0 | |



| | | | | | | | | | |
|-------------|--|--|--|--|--|---|--|---|--|
| Page Totals | | | | | | 0 | | 0 | |
|-------------|--|--|--|--|--|---|--|---|--|



| 1 | 2 | 3 | 4 | 5 | 6 | 7 | 8 | 9 | 10 | | |
|-------------|---|---|---|---------------------|---------|------|---|---|---|---|-------------------------|
| Line | Block No Lot No. Qualification Account | Name of Facility Building Description Land Dimensions Prop Class | Owner's Name Address City State Property Location | Identification Code | | | Statue Under Which Exemption Claimed | Filing Date Of Statement NJSA 54:4-4.4 | Land Improvement 100% Value Assessed Value | Total Exempt Value 100% Value Assessed Value | Special Tax Codes |
| | | | | Owner | Purpose | Desc | | | | | |
| 1 | 2 1 | ST JOSEPHS SCHOOL SCHOOL 15B .0000 AC | BROTHERS OF SACRED HEART 145 PLAINFIELD AVE METUCHEN NJ 145 PLAINFIELD AVE. 08840 R1 / 1 | 23 | 03 | 353 | 54:04-03.06 11/01/70 11/01/20 | 4,200,000 4,700,000 | 8,900,000 | | |
| 2 | 3 67 | DISABLED VET 1.5S-B-F-2AG 100X115 .2640 AC | GARNI, MICHAEL & JUDITH 77 CLIVE ST. METUCHEN, NJ 08840 R2 / 2 | 24 | 04 | 097 | 54:4-3.03 10/24/07 07/30/22 | 150,000 175,000 | 325,000 | | |
| 3 | 7 25 | 10X100 .0230 AC | BOROUGH OF METUCHEN 500 MAIN ST. METUCHEN, NJ WISTAR AVE 08840 R1 / 4 | 04 | 09 | 095 | 54;04-03.03 | 3,300 0 | 3,300 | | |
| 4 | 16 34 | PARSONAGE 1.5S-B-F 120X112 .3085 AC | ALPHA MINISTRIES INTERNATIONAL INC 405 GROVE AVE METUCHEN, NJ 405 GROVE AVE. 08840 R1 / 5 | 23 | 10 | 055 | 54:4-3.6 11/01/19 10/30/22 | 111,800 115,200 | 227,000 | | |
| 5 | 25.01 1 | METUCHEN HIGH SCHOOL HIGH SCHOOL 15A 26 AC 26.0000 AC | METUCHEN BOARD OF EDUCATION 16 SIMPSON PLACE METUCHEN, NJ 400 GROVE AVE. 08840 R1 / 5 | 04 | 03 | 353 | 54:04-03.03 11/01/70 | 5,300,000 9,800,000 | 15,100,000 | | |
| 6 | 26 67 | 9X324 .0669 AC | BOROUGH OF METUCHEN 500 MAIN ST. METUCHEN, NJ GROVE AVE 08840 R1 / 6 | 04 | 09 | 095 | 54:04-03.03 | 1,000 0 | 1,000 | | |
| 7 | 31 1 | VACANT LAND RAILROAD TRACKS 15F .0000 AC | PORT READING RAILROAD CO PO BOX 8097 PHILADELPHIA, PA VARIOUS 19101 R1 / 5 | 02 | 01 | 095 | 54:04-03.11 | 1,000,000 0 | 1,000,000 | | |
| 8 | 33 1 | VACANT LAND 150X100 .3444 AC | BOROUGH OF METUCHEN 500 MAIN ST. METUCHEN, NJ WALTHAM AVE. 08840 R1 / 6 | 04 | 09 | 095 | 54:04-03.03 | 88,900 0 | 88,900 | | |
| 9 | 33 15 | 100X100 .2296 AC | METUCHEN BOARD OF EDUCATION 16 SIMPSON PLACE METUCHEN, NJ LOWELL AVE 08840 R1 / 6 | 04 | 03 | 095 | 54:04-03.03 11/01/70 | 113,800 0 | 113,800 | | |
| 10 | 35 1 | N.E. CORID. RAILROAD RAILROAD TRACKS 15F 11.286 AC. 11.2860 AC | AMTRAK 400 N. CAPITAL ST., N.W. WASHINGTON, DC U.N.J.R.R. & C.CO. 20001 / | 02 | 01 | 095 | 54:04-03.11 | 1,000,000 0 | 1,000,000 | | |
| 11 | 35 3 | VACANT LAND RAILROAD TRACKS 15F 5.949 AC. 5.9490 AC | AMTRAK 400 N. CAPITAL ST., N.W. WASHINGTON, DC U.N.J.R.R. & C.CO. 20001 / | 02 | 01 | 095 | 54:04-03.11 | 300,000 0 | 300,000 | | |
| 12 | 35 5.01 | AMTRAK/METUCHEN ROW STREET CONNECT 15C 3805 SF .0874 AC | BOROUGH OF METUCHEN 500 MAIN ST METUCHEN, NJ CENTRAL AND LAKE AVE. 08840 / | 02 | 01 | 095 | 54:04-03.11 | 256,000 0 | 256,000 | | |
| 13 | 36 4 | CLUB 100X313.27 .7192 AC | METUCHEN LODGE NO 1914 B P O E 87 MIDDLESEX AVE. METUCHEN, NJ 87 MIDDLESEX AVE. 08840 R4 / 7 | 22 | 12 | 640 | 54:4-3.26 10/26/04 10/30/19 | 195,000 195,000 | 390,000 | | |
| 14 | 37 1.02 | GREEN ACRES DISMAL SWAMP 15C 10.83 AC 10.8300 AC | BOROUGH OF METUCHEN 500 MAIN STREET METUCHEN, NJ DURHAM AVE 08840 R2 / 8.01 | 20 | 09 | 622 | 54:04-03.63 09/15/80 | 237,000 0 | 237,000 | | |
| Page Totals | | | | | | | | 12,956,800 14,985,200 | 27,942,000 | | |

| 1 | 2 | 3 | | 4 | | 5 | | | 6 | 7 | 8 | | 9 | 10 |
|-------------|---|---|---------------|--|--|------------------------|------------|-------------|---|---|-------------------------------------|-------------------------------------|-----------------------|-------------------------|
| Line | Block No Lot No. Qualification Account | Name of Facility Building Description Land Dimensions | Prop Class | Owner's Name Address City State Property Location | Billing Code Zip Code Zoning / Tax Map | Identification Code | | | Statue Under Which Exemption Claimed | Filing Date Of Statement NJSA 54:4-4.4 | Land Improvement | | Total Exempt Value | Special Tax Codes |
| | | | | | | Own | Purp er | ose Desc | | | <u>100% Value</u> Assessed Value | <u>100% Value</u> Assessed Value | | |
| 1 | 37 5.03 | 1.04AC 1.0400 AC | 15C | BOROUGH OF METUCHEN 500 MAIN ST. METUCHEN, NJ DURHAM AVE | 08840 R2 / 8.01 | 01 | 04 | 095 | 54:04-03.03 | | 41,600 0 | 41,600 | | |
| 2 | 38 1 | 59X146 .1978 AC | 15C | BOROUGH OF METUCHEN 500 MAIN ST. METUCHEN, NJ 1 WESTON ST. | 08840 R2 / 8.01 | 04 | 09 | 095 | 54:04-03.03 | | 21,700 0 | 21,700 | | |
| 3 | 43 1 | VACANT LAND 14.728 ACRES 14.7280 AC | 15F | CON RAIL CORP%NORFOLK SOUTHERN CORP P.O. BOX 40036 ROANOKE, VA LEHIGH-PERTH AMBOY RR | 24022-0036 / | 02 | 01 | 095 | 54:29A-01 | | 1,000,000 0 | 1,000,000 | | |
| 4 | 43 4 | GREENWAYS GREENWAY TRAIL 12.181 ACRES 12.1810 AC | 15C | COUNTY OF MIDDLESEX % CO. TREASURER P.O. BOX 871, 1 J.F.K. SQ NEW BRUNSWICK, NJ LEHIGH-PERTH AMBOY RR | 08903 / | 04 | 09 | 622 | 54:04-03.03 | | 995,000 0 | 995,000 | | |
| 5 | 44.02 46 | WIDOW DISABLED VET. 15B2G 75X120 .2066 AC | 15F | ALTAVILLA,ELENA 75 FORREST ST. METUCHEN, NJ 75 FORREST ST. | 08840 R2 / 9 | 24 | 04 | 097 | 54:04-03.03 | 11/01/70 11/01/19 | 100,000 120,000 | 220,000 | | |
| 6 | 49 3 | BOROUGH GARAGE BOROUGH GARAGE 221X190 .9640 AC | 15C | BOROUGH OF METUCHEN 500 MAIN ST. METUCHEN, NJ 44 JERSEY AVE | 08840 / 10 | 04 | 08 | 763 | 54:04-03.03 | | 500,000 400,000 | 900,000 | | |
| 7 | 51.02 14 | WIDOW/DISABLED VET. 15-F-R 40X100 .0918 AC | 15F | DENTON, FRANCES 111 UNIVERSITY AVE. METUCHEN, NJ 111 UNIVERSITY AVE. | 08840 R2 / 11 | 24 | 04 | 097 | 5404-03.03 | 09/17/96 09/17/19 | 80,000 90,000 | 170,000 | | |
| 8 | 51.03 34 | WIDOW OF DIS VET 1.5S-F-F 40X100 .0918 AC | 15F | GUY, ALANA&KIMBERLY&ADAM&R&N 417 MIDLAND AVE METUCHEN, NJ 417 MIDLAND AVE. | 08840 R2 / 11 | 24 | 04 | 097 | 54:4-3.03 | 02/15/11 | 65,000 55,000 | 120,000 | | |
| 9 | 51.04 27 | VACANT LAND CENTER ST. PARK 230X200 1.0560 AC | 15C | BOROUGH OF METUCHEN 500 MAIN ST. METUCHEN, NJ CENTER ST | 08840 R2 / 12 | 04 | 09 | 095 | 54:04-03.03 | | 1,035,000 0 | 1,035,000 | | |
| 10 | 51.10 10 | WIDOW/DISABLED VET. 2S-F 1474 SF 40X100 .0918 AC | 15F | KREMPA, DAVID R & CAROL A 210 MIDLAND AVE METUCHEN, NJ 210 MIDLAND AVE. | 08840 R2 / 12 | 24 | 02 | 097 | 54:04-03.30 | 05/23/00 | 85,000 100,000 | 185,000 | | |
| 11 | 53 3.01 | CHURCH & PARSONAGE 15B 126X132 AVG .3818 AC | 15D | METUCHEN CONG OF JEHOVAH WITNESS C/O DICAMPI 669 OLD POST EDISON NJ 236 CENTRAL AVE. | 08817 R2 / 13 | 23 | 10 | 040 | 54:04-03.06 | 11/01/70 11/01/18 | 200,000 350,000 | 550,000 | | |
| 12 | 56 32 | CHURCH CHURCH 0.39 ACRE .3900 AC | 15D | SECOND BAPTIST CHURCH C/O TRUSTEES 100 DURHAM AVE METUCHEN NJ 100 DURHAM AVE. | 08840 R2 / 13 | 23 | 10 | 040 | 54:04-03.06 | 11/01/70 11/01/97 | 195,000 315,000 | 510,000 | | |
| 13 | 57 17 | 100% DISABLED VET 1.5SF 50X149.75 .1719 AC | 15F | ALECCI, FILOMENA 22 DESSER PLACE METUCHEN, NJ 22 DESSER PL. | 08840 R2 / 15 | 02 | 04 | 097 | 54:4-3.30 | 02/01/05 07/30/19 | 97,000 63,000 | 160,000 | | |
| 14 | 60 56 | CAMPBELL ELEMENTARY SCHOOL 5.5AC 5.5000 AC | 15A | METUCHEN BOARD OF EDUCATION 16 SIMPSON PLACE METUCHEN, NJ 24 DURHAM AVE. | 08840 R4 / 14 | 04 | 03 | 353 | 54:04-03.03 | 11/01/70 | 650,000 1,900,000 | 2,550,000 | | |
| Page Totals | | | | | | | | | | | 5,065,300 3,393,000 | 8,458,300 | | |

| 1 | 2 | 3 | | 4 | | 5 | | | 6 | 7 | 8 | 9 | 10 |
|-------------|---|--|---------------|---|--|------------------------|------|------|---|---|--|--|-------------------------|
| Line | Block No Lot No. Qualification Account | Name of Facility Building Description Land Dimensions | Prop Class | Owner's Name Address City State Property Location | Billing Code Zip Code Zoning / Tax Map | Identification Code | | | Statue Under Which Exemption Claimed | Filing Date Of Statement NJSA 54:4-4.4 | Land Improvement <u>100% Value</u> Assessed Value | Total Exempt Value <u>100% Value</u> Assessed Value | Special Tax Codes |
| | | | | | | Own | Purp | Desc | | | | | |
| 1 | 60 59 | PARKING FOR CHURCH PARKING LOT 85X66 .1288 AC | 15D | ROMAN CATHOLIC DIOCESE OF METUCHEN 146 METLARS LN PISCATAWAY, NJ 2 DURHAM AVE. | 08854 R4 / 14 | 23 | 10 | 055 | 54:04-03.16 | 11/01/18 10/31/21 | 108,000 5,000 | 113,000 | |
| 2 | 68 9 | CHURCH CHURCH 225X225 1.1622 AC | 15D | NEW HOPE BAPTIST CHURCH 45 HAMPTON ST. METUCHEN NJ 45 HAMPTON ST. | 08840 R2 / 16 | 23 | 10 | 040 | 54:04-03.06 | 11/01/70 11/01/97 | 995,000 875,000 | 1,870,000 | |
| 3 | 68 18 | CHURCH CHURCH 119X113 .3087 AC | 15D | CHURCH OF JESUS CHRIST 31 HAMPTON ST. METUCHEN, NJ 31 HAMPTON ST. | 08840 R2 / 16 | 23 | 10 | 040 | 54:04-03.06 | 11/01/70 10/25/94 | 225,000 175,000 | 400,000 | |
| 4 | 69 125.07 | VIDAS PARK VIDAS PARK 5.07AC 5.0700 AC | 15C | BOROUGH OF METUCHEN 500 MAIN ST. METUCHEN, NJ DURHAM AVE. | 08840 LI / 17 | 04 | 09 | 095 | 54:04-03.03 | | 3,000,000 0 | 3,000,000 | |
| 5 | 70 53 | 25X110 .0631 AC | 15C | BOROUGH OF METUCHEN 500 MAIN ST. METUCHEN, NJ NEW DURHAM RD. | 08840 B3 / 17 | 04 | 09 | 095 | 54:04-03.03 | | 9,600 0 | 9,600 | |
| 6 | 78 13 | VACANT LAND 1.13 ACRES 1.1300 AC | 15C | BOROUGH OF METUCHEN 500 MAIN ST. METUCHEN, NJ HAMPTON PARK | 08840 / 19 | 04 | 09 | 095 | 54:04-03.03 | | 213,000 0 | 213,000 | |
| 7 | 79 12 | 236X250 160X230 .8448 AC | 15C | BOROUGH OF METUCHEN 500 MAIN ST. METUCHEN, NJ MIDDLESEX & VOLKMAR | 08840 / | 04 | 09 | 095 | 54:04-03.03 | | 500,000 0 | 500,000 | |
| 8 | 81 1.01 | 20195 SQ.FT. .4636 AC | 15C | BOROUGH OF METUCHEN 500 MAIN ST. METUCHEN, NJ MIDDLESEX AVE | 08840 / | 04 | 09 | 095 | 54:04-03.03 | | 300,000 0 | 300,000 | |
| 9 | 82 53.13 P0001 | MET. CORNERS PARKING METUCHEN CORNER 0.68 ACRE .6800 AC | 15F | METUCHEN CORNERS/- MARK GROSSMAN 193 DURHAM AVE METUCHEN, NJ 171-193 DURHAM AVE. | 08840 R6 / 21 | 24 | 21 | 990 | NJSA 46:8B | | 0 0 | 0 | |
| 10 | 85.01 1 C0056 | DISABLED VETERAN 1581 SQ.FT. .0000 AC | 15F | FREIS, MARIA 57 FRANKLIN SCHOOL WAY METUCHEN, NJ 57 FRANKLIN SCHOOL WAY | 08840 F1 / 22 | 01 | 02 | 097 | 54:4.3.30 | 04/29/20 05/01/23 | 25,000 161,000 | 186,000 | |
| 11 | 90 8 | WIDOW OF SERVICEMAN 2S-F-L 50X123 .1412 AC | 15F | ORLANDO, JO ANN & MICHAEL 31 WILLIAMS ST METUCHEN, NJ 31 WILLIAM ST. | 08840 R3 / 23 | 24 | 04 | 098 | 54:4-3.03 | 07/25/22 01/01/25 | 95,000 135,000 | 230,000 | |
| 12 | 92 32 | 1SCB 226X226 1.1725 AC | 15C | BOROUGH OF METUCHEN 500 MAIN ST. METUCHEN, NJ PLAINFIELD AVE. | 08840 / | 04 | 09 | 095 | 54:04-03.03 | | 217,000 0 | 217,000 | |
| 13 | 97 1.02 | VACANT LAND 10X10 IRREG. .0000 AC | 15C | BOROUGH OF METUCHEN 500 MAIN ST. METUCHEN, NJ GROVE AVE. | 08840 / | 04 | 09 | 095 | 54:04-03.03 | | 100 0 | 100 | |
| 14 | 101 6 | OFFICE/SCHOOL/CHAPEL OFF/SCH/CHAPEL 157X146 .5262 AC | 15D | ST FRANCIS CHURCH 32 ELM AVE. METUCHEN, NJ 45 LIBRARY PL. | 08840 / | 23 | 10 | 049 | 54:04-03.06 | 11/01/70 11/01/18 | 500,000 1,200,000 | 1,700,000 | |
| Page Totals | | | | | | | | | | | 6,187,700 2,551,000 | 8,738,700 | |

| 1 | 2 | 3 | | 4 | | 5 | | | 6 | 7 | 8 | 9 | 10 |
|-------------|---|---|---------------|--|--|------------------------|------------|-------------|---|---|--|--|-------------------------|
| Line | Block No Lot No. Qualification Account | Name of Facility Building Description Land Dimensions | Prop Class | Owner's Name Address City State Property Location | Billing Code Zip Code Zoning / Tax Map | Identification Code | | | Statue Under Which Exemption Claimed | Filing Date Of Statement NJSA 54:4-4.4 | Land Improvement <u>100% Value</u> Assessed Value | Total Exempt Value <u>100% Value</u> Assessed Value | Special Tax Codes |
| | | | | | | Own | Purp er | ose Desc | | | | | |
| 1 | 101 7.01 | SCHOOLS SCHOOL 195X194 .8685 AC | 15B | ST FRANCIS CHURCH 32 ELM AVE. METUCHEN, NJ 528 MAIN ST. | 08840 / | 23 | 03 | 353 | 54:04-03.06 | 11/01/70 11/01/18 | 400,000 1,570,000 | 1,970,000 | |
| 2 | 101 7.05 | PARKING 40 SPACES PARKNG 40 SPACE 171X130 .5103 AC | 15D | ST FRANCIS OF ASSISI CATHEDRAL 32 ELM AVE METUCHEN NJ 25 LIBRARY PL. | 08840 R1 / 28 | 23 | 10 | 055 | 54:4.4.4 | 11/01/95 11/01/18 | 300,000 0 | 300,000 | |
| 3 | 101 36 | CHURCH CHURCH 168X300 1.1570 AC | 15D | ST FRANCIS CHURCH 548 MAIN STREET METUCHEN, NJ 548 MAIN ST. | 08840 / | 23 | 10 | 040 | 54:04-03.06 | 11/01/70 11/01/18 | 200,000 2,550,000 | 2,750,000 | |
| 4 | 101 50 | RECTORY RECTORY 196X157 .7064 AC | 15D | ST FRANCIS CHURCH 32 ELM AVE METUCHEN, NJ 32 ELM AVE | 08840 / | 23 | 10 | 055 | 54:04-03.06 | 11/01/70 11/01/18 | 200,000 800,000 | 1,000,000 | |
| 5 | 101 60 | 1.5SF1G 97X117 .2605 AC | 15D | DIOCESE OF METUCHEN PO BOX 191 METUCHEN NJ 44 ELM AVE. | 08840 / | 23 | 10 | 055 | 54:04-03.06 | 09/24/85 11/01/21 | 128,000 95,400 | 223,400 | |
| 6 | 101 61.02 | CHAPLAINS RESIDENCE 2SF2G&1SS 103X117 .2767 AC | 15D | DIOCESE OF METUCHEN P.O. BOX 191 METUCHEN, NJ 52 ELM AVE. | 08840 / | 23 | 10 | 055 | 54:4-3.6 | 09/30/97 11/01/21 | 131,600 65,600 | 197,200 | |
| 7 | 102 2 | LIBRARY LIBRARY 100X158 .3627 AC | 15C | BOROUGH OF METUCHEN 500 MAIN ST. METUCHEN, NJ MIDDLESEX AVE | 08840 / | 04 | 03 | 372 | 54:04-03.06 | | 155,000 995,000 | 1,150,000 | |
| 8 | 102 10 | VICER HOME/PARSONAGE 2SB 127X151 .4402 AC | 15D | DIOCESE OF METUCHEN PO BOX 191 METUCHEN NJ 24 LIBRARY PL. | 08840 / | 23 | 10 | 055 | 54:04-03.06 | 10/05/83 11/01/21 | 150,000 150,000 | 300,000 | |
| 9 | 102 25 | MUNICIPAL BLDG MUNICIPAL BLDG 2.15 ACRES 2.1500 AC | 15C | BOROUGH OF METUCHEN 500 MAIN ST. METUCHEN, NJ 500 MAIN ST. | 08840 / | 04 | 01 | 625 | 54:04-03.03 | | 315,000 2,685,000 | 3,000,000 | |
| 10 | 102 37 | CYO GYM/BISHOP HOME SCHOOL GYM/HOME 202X215 .9970 AC | 15D | DIOCESE OF METUCHEN PO BOX 191 METUCHEN NJ 10 LIBRARY PL. | 08840 / | 23 | 10 | 362 | 54:04-03.06 | 11/01/70 11/01/21 | 500,000 1,500,000 | 2,000,000 | |
| 11 | 104 8 X | CHURCH CHURCH 74875 SQ.FT. 1.7189 AC | 15D | ST LUKES EPISCOPAL CHURCH 17 OAK AVE METUCHEN, NJ 17 OAK AVE. | 08840-0000 R1 / 29 | 23 | 10 | 040 | 54:04-03.06 | 10/01/70 10/01/19 | 300,000 1,400,000 | 1,700,000 | |
| 12 | 105 1 | WOODWILD PARK WOODWILD PARK 1.04 ACRES 1.0400 AC | 15F | WOODWILD PARK ASSOCIATION/ MARY LOU 62 OAK AVE. METUCHEN, NJ OAK & MIDDLESEX AVES | 08840 R1A / | 04 | 09 | 625 | 54:04-03.06 | 11/01/70 10/31/18 | 204,000 0 | 204,000 | |
| 13 | 105 30.01 | PARSONAGE 2S-F-L-1AG 84X122 AVG .2353 AC | 15D | ST LUKES EPISCOPAL CHURCH 18 OAK AVE METUCHEN NJ 18 OAK AVE. | 08840 R1 / 30 | 23 | 10 | 055 | 54:04-03.06 | 11/01/70 10/01/19 | 125,000 170,000 | 295,000 | |
| 14 | 106 12 | WOODWILD PARK WOODWILD PARK 2.59 ACRES 2.5900 AC | 15F | WOODWILD PARK ASSOCIATION/ MARY LOU 62 OAK AVE. METUCHEN, NJ MIDDLESEX AVE | 08840 / | 04 | 09 | 625 | 54:04-03.06 | 11/01/70 10/31/18 | 359,000 0 | 359,000 | |
| Page Totals | | | | | | | | | | | 3,467,600 11,981,000 | 15,448,600 | |

| 1 | 2 | 3 | 4 | 5 | 6 | 7 | 8 | 9 | 10 | | |
|-------------|---|---|--|---------------------|------|----------|---|---|--|--|-------------------------|
| Line | Block No Lot No. Qualification Account | Name of Facility Building Description Land Dimensions Prop Class | Owner's Name Address City State Property Location | Identification Code | | | Statue Under Which Exemption Claimed | Filing Date Of Statement NJSA 54:4-4.4 | Land Improvement <u>100% Value</u> Assessed Value | Total Exempt Value <u>100% Value</u> Assessed Value | Special Tax Codes |
| | | | | Own | Purp | ose Desc | | | | | |
| 1 | 108 7.01 | DISABLED/HOUSING 15-ST-R 123X175 .4941 AC 15F | BCUW/MADELINE HOUSING PARTNERS LLC 6 FOREST AVE STE 220 PARAMUS, NJ 320 GROVE AVE. 07652 R1 / 31 | 20 | 04 | 997 | 54 04 03 6 | 11/01/19 10/30/22 | 175,000 275,000 | 450,000 | |
| 2 | 109 1 | PARKLAND/DEED6-8-05 2.68 AC 2.6800 AC 15C | MIDDLESEX COUNTY ADM BLDG JFK SQUARE NEW BRUNSWICK, NJ 675-739 MIDDLESEX AVE. 08901 B3 / 32 | 03 | 19 | 622 | 54:4-3.3 | | 294,400 0 | 294,400 | |
| 3 | 112 15.01 | PARKING 100X106 AVG .2433 AC 15C | PARKING AUTHORITY OF METUCHEN 500 MAIN ST. METUCHEN, NJ NEW & CENTER STS 08840 D1 / 33 | 04 | 07 | 780 | 54:04-3.03 | 11/01/83 | 204,000 0 | 204,000 | |
| 4 | 112 15.02 | SENIOR CENTER SEN.CTR 8700 SF 78X100 .1791 AC 15C | BOROUGH OF METUCHEN 500 MAIN ST. METUCHEN, NJ 15 CENTER ST. 08840 D1 / 33 | 04 | 01 | 625 | 54 04 03 03 | | 156,000 400,000 | 556,000 | |
| 5 | 113 54 | PARKING AUTH. LOT PARKING AUTH. 141X146 AVG .4726 AC 15C | MARTHA T COLE INC 5425 MOORLAND AVE BETHESDA MD CENTER STREET 20814-0000 D1 / 33 | 24 | 01 | 780 | 54:04-03-03 | 10/31/97 | 300,000 50,000 | 350,000 | |
| 6 | 114 68 | 101X141 .3269 AC 15C | PARKING AUTHORITY OF METUCHEN 500 MAIN ST. METUCHEN, NJ 64 PEARL ST 08840 / | 04 | 07 | 780 | 54:04-03.03 | 11/01/83 | 220,000 30,000 | 250,000 | |
| 7 | 115 36.02 | DECK 769 SPACES PARKING DECK 42649 SQ.FT. .9791 AC 15C | PARKING AUTHORITY OF METUCHEN 500 MAIN ST. METUCHEN, NJ 1 PEARL STREET 08840 / | 04 | 01 | 780 | 40:11A-19 | | 1,050,000 4,250,000 | 5,300,000 | |
| 8 | 115 36.03 | DEDICATED OPEN SPACE PLAZA 20239 SQ.FT. .4646 AC 15C | BOROUGH OF METUCHEN 500 MAIN ST. METUCHEN, NJ 29 PEARL ST & NEW ST. 08840 / | 04 | 19 | 094 | 54:4-3.30 | | 495,000 175,000 | 670,000 | |
| 9 | 117 64 | FIRE HOUSE 2S-B 9898 SQFT 105X100 .2410 AC 15C | BOROUGH OF METUCHEN 500 MAIN ST. METUCHEN, NJ 503 MIDDLESEX AVE. 08840 R1 / 34 | 04 | 06 | 501 | 54:04-03.06 | | 324,000 628,100 | 952,100 | |
| 10 | 117 70 | OLD FRANKLIN SCHOOL 1.5S-F-O 100X129 .2961 AC 15F | BORO IMPROVEMENT LEAGUE% T.REUTER 491 MIDDLESEX AVE/BOX 174 METUCHEN, NJ 491 MIDDLESEX AVE. 08840 R1 / 34 | 04 | 03 | 381 | 54:04-03.03 | 11/01/70 11/01/17 | 165,000 100,000 | 265,000 | |
| 11 | 117 74 | CLUB HOUSE 2S-F-O 150 X 155 .5337 AC 15D | YOUNG MEN'S CHRISTIAN ASSOC 65 HIGH ST METUCHEN, NJ 483 MIDDLESEX AVE. 08840 R1 / 34 | 24 | 10 | 643 | 54:04-03.06 | 11/01/73 10/13/94 | 300,000 300,000 | 600,000 | |
| 12 | 122 32 | PARKING AREAS 150X127 .4373 AC 15C | PARKING AUTHORITY OF METUCHEN 500 MAIN ST. METUCHEN, NJ STATION PL 08840 / | 04 | 07 | 780 | 54:04-03.03 | 11/01/83 | 330,000 11,000 | 341,000 | |
| 13 | 123 25.01 | 4X52 .0048 AC 15C | BOROUGH OF METUCHEN 500 MAIN ST. METUCHEN, NJ 55 PENNSYLVANIA AVE 08840 / | 04 | 09 | 095 | 54;04-03.03 | | 500 0 | 500 | |
| 14 | 124.02 54 | CHURCH CB 6.679 ACRES 6.6790 AC 15D | CENTENARY METHODIST CHURCH 200 HILLSIDE AVE METUCHEN, NJ 200 HILLSIDE AVE. 08840 / | 23 | 10 | 040 | 54:04-03.06 | 11/01/70 11/01/97 | 800,000 1,600,000 | 2,400,000 | |
| Page Totals | | | | | | | | 4,813,900 7,819,100 | 12,633,000 | | |

| 1 | 2 | 3 | | 4 | | 5 | | | 6 | 7 | 8 | | 9 | 10 |
|-------------|---|---|---------------|--|--|------------------------|-------------|------|---|---|-------------------------------------|-------------------------------------|-----------------------|-------------------------|
| Line | Block No Lot No. Qualification Account | Name of Facility Building Description Land Dimensions | Prop Class | Owner's Name Address City State Property Location | Billing Code Zip Code Zoning / Tax Map | Identification Code | | | Statue Under Which Exemption Claimed | Filing Date Of Statement NJSA 54:4-4.4 | Land Improvement | | Total Exempt Value | Special Tax Codes |
| | | | | | | Own er | Purp ose | Desc | | | <u>100% Value</u> Assessed Value | <u>100% Value</u> Assessed Value | | |
| 1 | 125.07 14 | VACANT LAND 58 X 28 .0373 AC | 15D | CENTENARY METHODIST CHURCH 200 HILLSIDE AVE METUCHEN NJ DELLWOOD RD | 08840 / | 24 | 10 | 095 | 54:04-03.06 | 11/01/73 11/01/97 | 41,600 0 | 41,600 | | |
| 2 | 126 7 | SYNAGOGUES CBB 333X367 2.8056 AC | 15D | METUCHEN JEWISH COMMUNITY CENTER 250 GROVE AVE METUCHEN, NJ 250 GROVE AVE. | 08840 / | 23 | 10 | 046 | 54:04-03.06 | 11/01/70 11/01/97 | 500,000 2,150,000 | 2,650,000 | | |
| 3 | 126 111 | PARSONAGE PARSONAGE 83X130 .2477 AC | 15D | CENTENARY METHODIST CHURCH 196 GROVE AVE METUCHEN NJ 196 GROVE AVE | 08840 / | 23 | 10 | 055 | 54:04-03.06 | 11/01/70 11/01/97 | 130,000 130,000 | 260,000 | | |
| 4 | 126 130 | GREEN ACRES GREEN ACRES 13AC 13.0000 AC | 15C | BOROUGH OF METUCHEN 500 MAIN ST. METUCHEN, NJ GROVE AVE | 08840 / | 04 | 09 | 622 | 54:04-03.03 | | 995,000 0 | 995,000 | | |
| 5 | 126.02 4 | CHURCH CHURCH 3.5AC 3.5000 AC | 15D | FIRST BAPTIST CHURCH OF METUCHEN 225 MIDDLESEX AVE METUCHEN, NJ 225 MIDDLESEX AVE | 08840 / | 23 | 10 | 040 | 54:04-03.06 | 11/01/70 11/01/18 | 900,000 995,000 | 1,895,000 | | |
| 6 | 126.02 11 | MISSION PURPOSE 2S-F-S 75X140 .2410 AC | 15D | FIRST BAPTIST CHURCH OF METUCHEN 245 MIDDLESEX AVE METUCHEN, NJ 245 MIDDLESEX AVE. | 08840 R1 / 39 | 23 | 10 | 040 | 54:04-3.6 | 11/01/10 11/01/18 | 116,400 83,600 | 200,000 | | |
| 7 | 126.02 12 | PARSONAGE 1.5FG 75X147 .2531 AC | 15D | FIRST BAPTIST CHURCH OF METUCHEN 225 MIDDLESEX AVE. METUCHEN, NJ 239 MIDDLESEX AVE | 08840 / | 23 | 10 | 055 | 54:04-03.06 | 11/01/70 11/01/18 | 131,600 68,400 | 200,000 | | |
| 8 | 126.02 13 | PARSONAGE PARSONAGE 94 X 146 .3151 AC | 15D | FIRST BAPTIST CHURCH OF METUCHEN 34 WOODSIDE AVE. METUCHEN, NJ 34 WOODSIDE AVE | 08840 / | 24 | 10 | 055 | 54:04-03.06 | 11/10/79 11/01/18 | 140,000 80,000 | 220,000 | | |
| 9 | 127 1.02 P01 | BRIDGEPOINTE PARKING BRIDGEPOINT CAM .0000 AC | 15F | BRIDGE POINTE OFFICE CONDO ASSOCIAT 517 ROUTE 1 SOUTH ISELIN, NJ BRIDGE ST | 08830 / | 24 | 21 | 990 | NJSA46:8B | | 0 0 | 0 | | |
| 10 | 131 4.01 P01 | COMMON AREA COMMON AREA LAN .0000 AC | 15F | METUCHEN GARDENS HOA/HOMESTEAD MGMT 328 CHANGEBRIDGE ROAD PINEBROOK, NJ PROSPECT ST. CONDOS | 07058 / | 24 | 21 | 990 | NJSA 46:8B | | 0 0 | 0 | | |
| 11 | 132 10 | B 440 X 373 3.7677 AC | 15F | METUCHEN SAFETY COUNCIL INC P.O. BOX 8 METUCHEN NJ SAFETY PL | 08840 / | 04 | 04 | 313 | 54:04-03.27 | 11/01/70 | 200,000 320,000 | 520,000 | | |
| 12 | 132 40 | DEMO 2022 47X140 .1511 AC | 15C | METUCHEN BOROUGH 500 MAIN ST METUCHEN, NJ 98 ESSEX AVE. | 08840 / | 04 | 01 | 000 | 54:4-3.10 | | 80,300 0 | 80,300 | | |
| 13 | 132 42 | VACANT LAND .0000 AC | 15C | BOROUGH OF METUCHEN 500 MAIN ST. METUCHEN, NJ ESSEX & SAFETY PL | 08840 / | 04 | 09 | 095 | 54:04-03.03 | | 200,000 0 | 200,000 | | |
| 14 | 132 52 | .0000 AC | 15C | BOROUGH OF METUCHEN 500 MAIN ST. METUCHEN, NJ SAFETY PL. | 08840 / | 04 | 09 | 095 | 54:04-03.03 | | 500 0 | 500 | | |
| Page Totals | | | | | | | | | | | 3,435,400 3,827,000 | 7,262,400 | | |






| 1 | 2 | 3 | | 4 | | 5 | | | 6 | 7 | 8 | | 9 | 10 |
|-------------|---|---|---------------|---|--|------------------------|------------|-------------|---|---|-------------------------------------|-------------------------------------|-----------------------|-------------------------|
| Line | Block No Lot No. Qualification Account | Name of Facility Building Description Land Dimensions | Prop Class | Owner's Name Address City State Property Location | Billing Code Zip Code Zoning / Tax Map | Identification Code | | | Statue Under Which Exemption Claimed | Filing Date Of Statement NJSA 54:4-4.4 | Land Improvement | | Total Exempt Value | Special Tax Codes |
| | | | | | | Own | Purp er | ose Desc | | | <u>100% Value</u> Assessed Value | <u>100% Value</u> Assessed Value | | |
| 1 | 133 59 | MEMORIAL PARK MEMORIAL PARK 0.91 .9100 AC | 15C | BOROUGH OF METUCHEN 500 MAIN ST. METUCHEN, NJ ESSEX AVE | 08840 R2 / 44 | 04 | 09 | 622 | 54:04-03.03 | | 182,000 0 | 182,000 | | |
| 2 | 134.01 1 | PARKING LOT PARKING LOT 45X325 .3357 AC | 15C | BOROUGH OF METUCHEN 500 MAIN ST. METUCHEN, NJ 375 AMBOY AVE. | 08840 / | 02 | 01 | 095 | 54:04-3.03 | | 110,000 0 | 110,000 | | |
| 3 | 135 1 | PARK 1.4 AC .1300 AC | 15C | BOROUGH OF METUCHEN 500 MAIN ST. METUCHEN, NJ KENTNOR ST | 08840 R2 / 45 | 04 | 09 | 622 | 54 04 03 03 | | 240,000 0 | 240,000 | | |
| 4 | 136 1 | PARK 1.48 AC .1300 AC | 15C | BOROUGH OF METUCHEN 500 MAIN ST. METUCHEN, NJ KENTNOR ST | 08840 R2 / 45 | 04 | 09 | 622 | 54 04 03 03 | | 248,000 0 | 248,000 | | |
| 5 | 138 53.03 | VACANT LAND VACANT LAND 0.3714 AC .3714 AC | 15C | BOROUGH OF METUCHEN 500 MAIN ST. METUCHEN, NJ KENTNOR ST (REAR) | 08840 / | 04 | 09 | 095 | 54:04-03.03 | | 37,100 0 | 37,100 | | |
| 6 | 141 28.23 | 25X4 .0023 AC | 15C | BOROUGH OF METUCHEN 500 MAIN ST. METUCHEN, NJ ROSE ST. REAR LOT | 08840 R2 / 46 | 04 | 09 | 095 | 54;04-03.03 | | 500 0 | 500 | | |
| 7 | 145 1 | OLD PRESBYTERIAN CEM CEMETERY 234X425 2,2831 AC | 15E | BOROUGH OF METUCHEN 500 MAIN ST. METUCHEN, NJ MAIN ST. | 08840 / | 20 | 11 | 106 | 54:04-03.09 | 11/01/70 | 107,000 0 | 107,000 | | |
| 8 | 145 13.03 | AMERICAN LEGION HALL 15-F 4202 SQ.FT 79X100 .1814 AC | 15F | FUGLE-HUMMER POST #65/AMER LEGION 17 CALVIN PL. METUCHEN, NJ 17 CALVIN PL. | 08840 / | 04 | 07 | 780 | 54:04-03.03 | 08/25/15 11/01/18 | 145,000 250,000 | 395,000 | | |
| 9 | 145 78 | PARKING AUTHORITY PARKING LOT 5.28 AC 5,2800 AC | 15C | METUCHEN PARKING AUTHORITY 25 PEARL ST METUCHEN NJ CALVIN PL & CORNELL ST | 08840 / | 04 | 07 | 780 | 54:04-03.03 | 11/01/83 | 264,000 25,000 | 289,000 | | |
| 10 | 145 95 | COMMUNITY CENTER 2SCB 3690 SQ.FT 80X100 .1837 AC | 15D | WESTERHOFF FAMILY FOUNDATION INC 4116 FELLOWSHIP ROAD BASKING RIDGE, NJ 5 CALVIN PL. | 07920 B3 / 48 | 20 | 10 | 613 | 54:4-3.3 | 01/01/23 | 73,600 370,000 | 443,600 | | |
| 11 | 149 15 | TOMMY'S POND THOMAS PARK 1.75AC 1.7500 AC | 15C | BOROUGH OF METUCHEN 500 MAIN ST. METUCHEN, NJ LAKE AVE. | 08840 / | 04 | 09 | 622 | 54:04-03.03 | | 350,000 0 | 350,000 | | |
| 12 | 150 22 | CHURCH & PARSONAGE CHURCH/PARSONAG 142X305 .9943 AC | 15D | REFORMED CHURCH OF METUCHEN 150 LAKE AVE METUCHEN NJ 150 LAKE AVE. | 08840 R1 / 50 | 23 | 10 | 049 | 54:04-03.06 | 11/01/82 11/01/97 | 275,000 775,000 | 1,050,000 | | |
| 13 | 153 30.01 | CHURCH CHURCH PLYGRND 150X104 .3581 AC | 15D | METUCHEN ASSEMBLY OF GOD INC. 130 WHITMAN AVE. METUCHEN, NJ 217 NEWMAN ST. | 08840 R4 / 52 | 23 | 10 | 055 | 54:04-03.06 | 06/27/01 11/01/23 | 280,000 0 | 280,000 | | |
| 14 | 153 30.04 | PARSONAGE 2S-F-L-2UG 27916 SQ.FT. .6409 AC | 15D | METUCHEN ASSEMBLY OF GOD INC PO BOX 561 METUCHEN, NJ 215 NEWMAN ST. | 08840 R4 / | 23 | 10 | 055 | 54:04-03.06 | 08/03/11 11/01/17 | 120,000 190,000 | 310,000 | | |
| Page Totals | | | | | | | | | | | 2,432,200 1,610,000 | 4,042,200 | | |

| 1 | 2 | 3 | | 4 | | 5 | | | 6 | 7 | 8 | 9 | 10 |
|-------------|---|--|---------------|---|--|------------------------|------|----------|---|---|--|--|-------------------------|
| Line | Block No Lot No. Qualification Account | Name of Facility Building Description Land Dimensions | Prop Class | Owner's Name Address City State Property Location | Billing Code Zip Code Zoning / Tax Map | Identification Code | | | Statue Under Which Exemption Claimed | Filing Date Of Statement NJSA 54:4-4.4 | Land Improvement <u>100% Value</u> Assessed Value | Total Exempt Value <u>100% Value</u> Assessed Value | Special Tax Codes |
| | | | | | | Own | Purp | ose Desc | | | | | |
| 1 | 153.01 6 C3403 | DISABLED VETERAN 15F .0000 AC | 15F | VOLKLAND,JOHN 116 NEWMAN STREET METUCHEN, NJ 116 NEWMAN ST. | 08840 R4 / | 01 | 02 | 097 | 54:4-3.30 | 02/24/15 02/24/18 | 40,000 50,000 | 90,000 | |
| 2 | 154.03 23 | DISABLED VETERAN 15F 45X100 .1033 AC | 15F | MOJICA, RANDOLPH & CIELO 6 PARK PL METUCHEN, NJ 6 PARK PL. | 08840 R2 / 53 | 01 | 02 | 097 | 54 04 03 03 | 12/14/21 | 100,000 260,000 | 360,000 | |
| 3 | 154.06 71 | DISABLE VETERAN 15F 1.5S-F-F 53X150 AVG .1825 AC | 15F | DE RIGGI,NEIL & PATRICIA 27 KELLY ST. METUCHEN, NJ 27 KELLY ST. | 08840 R2 / 53 | 24 | 04 | 097 | 54:4-3.30 | 11/01/14 10/30/17 | 99,000 110,000 | 209,000 | |
| 4 | 154.06 77.02 | VACANT LAND 15C 6X50 .0069 AC | 15C | BOROUGH OF METUCHEN 500 MAIN ST. METUCHEN, NJ KELLY ST. | 08840 / | 04 | 09 | 095 | 54:04-03.03 | | 800 0 | 800 | |
| 5 | 154.06 84 | VACANT LAND 15C 50X60 .0689 AC | 15C | BOROUGH OF METUCHEN 500 MAIN ST. METUCHEN, NJ WHITMAN AVE | 08840 / | 04 | 09 | 095 | 54:04-03.03 | | 23,000 0 | 23,000 | |
| 6 | 154.07 8.01 | 100% DISABLED VET. 15F 1.5S-F-F 59X100 .1354 AC | 15F | ERRICKSON, JOHN W. & DIANE L. 22 KELLY ST. METUCHEN, NJ 22 KELLY ST. | 08840 R2 / 53 | 02 | 04 | 097 | 54:4-3.30 | 10/27/17 10/27/22 | 84,000 68,000 | 152,000 | |
| 7 | 155 1 | EDGAR PARK/POOL MUNICIPAL POOL 15C 10.54 AC 10.5400 AC | 15C | BOROUGH OF METUCHEN 500 MAIN ST. METUCHEN, NJ 50 LAKE AVENUE | 08840 R2 / | 04 | 09 | 906 | 54:04-03.03 | | 975,000 525,000 | 1,500,000 | |
| 8 | 155 7 | VACANT LAND 15C .07 AC .0700 AC | 15C | BOROUGH OF METUCHEN 500 MAIN ST. METUCHEN, NJ WHITMAN AVE. | 08840 R2 / | 04 | 09 | 095 | 54;04-03.03 | | 18,800 0 | 18,800 | |
| 9 | 155 18 | VACANT LAND 15C 70X113 .1816 AC | 15C | BOROUGH OF METUCHEN 500 MAIN ST. METUCHEN, NJ 20 POETS LA. | 08840 R2 / 54.1 | 20 | 09 | 622 | 54:04-03.63 | 12/26/86 | 20,300 0 | 20,300 | |
| 10 | 156 7.01 | CHURCH CHURCH 15D 2.52AC 2.5200 AC | 15D | METUCHEN ASSEMBLY OF GOD INC PO BOX 561 METUCHEN, NJ 130 WHITMAN AVE. | 08840 R2 / | 23 | 10 | 040 | 54:04-03.06 | 11/01/70 11/01/23 | 360,000 800,000 | 1,160,000 | |
| 11 | 157 8.01 | YMCA 15F 207X145 1.85 AC 1.8500 AC | 15F | YMCA OF METUCHEN 65 HIGH ST METUCHEN, NJ 65 HIGH ST. | 08840 R1 / 55 | 20 | 12 | 307 | 54:04-03.24 | 11/01/70 11/01/97 | 290,000 1,360,000 | 1,650,000 | |
| 12 | 158 2 | 80 PARKING SPACES 15C 80 SPACES 24200 SQ.FT. .5556 AC | 15C | PARKING AUTHORITY OF METUCHEN 500 MAIN ST. METUCHEN, NJ 183 MAIN ST. | 08840 B2 / 55 | 04 | 07 | 780 | 54:04-03.03 | | 545,000 0 | 545,000 | |
| 13 | 158 69.05 | DISABLED VET 15F 2S-F-CL 3000 SF 71X215 .3504 AC | 15F | BRISCOE, ARTHUR III 47 THOMAS ST. METUCHEN, NJ 47 THOMAS ST. | 08840 R2 / 55 | 24 | 02 | 097 | 54:04-03.30 | 01/01/86 | 105,000 275,000 | 380,000 | |
| 14 | 160 61 | EDGAR SCHOOL 15A SCHOOL 6.86AC 6.8600 AC | 15A | METUCHEN BOARD OF EDUCATION 16 SIMPSON PLACE METUCHEN, NJ 49-75 BRUNSWICK AVE. | 08840 R2 / 56 | 04 | 03 | 353 | 54:04-03.03 | 11/01/70 | 1,000,000 2,100,000 | 3,100,000 | |
| Page Totals | | | | | | | | | | | 3,660,900 5,548,000 | 9,208,900 | |

| 1 | 2 | 3 | | 4 | | 5 | | | 6 | 7 | 8 | 9 | 10 |
|-------------|---|--|---------------|--|--|------------------------|------------|-------------|---|---|--|--|-------------------------|
| Line | Block No Lot No. Qualification Account | Name of Facility Building Description Land Dimensions | Prop Class | Owner's Name Address City State Property Location | Billing Code Zip Code Zoning / Tax Map | Identification Code | | | Statue Under Which Exemption Claimed | Filing Date Of Statement NJSA 54:4-4.4 | Land Improvement <u>100% Value</u> Assessed Value | Total Exempt Value <u>100% Value</u> Assessed Value | Special Tax Codes |
| | | | | | | Own | Purp er | ose Desc | | | | | |
| 1 | 161 17.02 | VACANT LAND 43X120 .1185 AC | 15C | STATE OF NEW JERSEY CN 229 TRENTON, NJ MAIN ST. | 08625 R2 / | 02 | 07 | 095 | 54:04-03.03 | | 15,600 0 | 15,600 | |
| 2 | 162 8.01 | 375X84 .7231 AC | 15C | BOROUGH OF METUCHEN 500 MAIN ST. METUCHEN, NJ MCPHERSON AVE. | 08840 R2 / | 04 | 09 | 095 | 54:04-03.03 | | 138,000 0 | 138,000 | |
| 3 | 164 6 | PARSONAGE 1.5S-F-F 48X115 AVG .1267 AC | 15D | FIRST PRESBYTERIAN CHURCH METUCHEN 270 WOODBRIDGE AVE METUCHEN NJ 23 LAURELDALE AVE. | 08840 R2 / | 23 | 10 | 055 | 54:04-3.600 | 09/16/97 10/09/88 | 86,500 76,000 | 162,500 | |
| 4 | 164 49 | CHURCH 1S-B-O,2S-B-O 7.3804 AC 7.3804 AC | 15D | 1ST PRESBYTERIAN CHURCH OF METUCHEN 270 WOODBRIDGE AVE METUCHEN, NJ 270 WOODBRIDGE AVE. | 08840 R2 / 57 | 23 | 10 | 040 | 54 04 03 06 | 11/01/70 11/01/97 | 1,000,000 2,000,000 | 3,000,000 | |
| 5 | 164 51 | PARKING AREA 1 AC 1.0000 AC | 15F | AMTRAK 400 N CAPITOL ST NW WASHINGTON DC 350 WOODBRIDGE AVE. | 20001 R2 / | 02 | 01 | 780 | 54:04-03.11 | | 200,000 30,700 | 230,700 | |
| 6 | 166 12.01 | DISABLE VETERAN 2S-F-O 50X125 .1435 AC | 15F | LATSKO, JOHN CHRISTOPHER & ROSEANN 44 HOMER PL METUCHEN, NJ 44 HOMER PL. | 08840 R2 / 58 | 24 | 04 | 097 | 54:4-3.30 | 06/17/21 06/16/24 | 93,500 73,500 | 167,000 | |
| 7 | 173 1 | VACANT LAND 13X82 .0245 AC | 15C | BOROUGH OF METUCHEN 500 MAIN ST. METUCHEN, NJ GROVE AVE. | 08840 R2 / | 04 | 09 | 095 | 54:04-03.03 | | 2,800 0 | 2,800 | |
| 8 | 175 1.01 | OAKLAND PARK/OPEN SP OAKLAND PARK 10.964 ACRES 10.9640 AC | 15C | BOROUGH OF METUCHEN 500 MAIN ST. METUCHEN, NJ OAKLAND AVE. | 08840 R2 / | 04 | 09 | 622 | 54:04-03.03 | | 1,200,000 500,000 | 1,700,000 | |
| 9 | 175 2 | DISABLED VET 2SFS 3836SF 64X367 .5392 AC | 15F | BROWN, RYAN K, JR & IMAN MCDONNAUGH 112 OAKLAND AVE METUCHEN, NJ 112 OAKLAND AVE. | 08840 R2 / 60 | 01 | 02 | 097 | 5:4-3.30 | 08/19/21 08/19/25 | 104,200 155,800 | 260,000 | |
| 10 | 181 10.02 | DISABLED VETERAN 1.5S-F-F-1AG 71X101 .1646 AC | 15F | LASKOWSKI, STANLEY C.& ANN P 10 WOODBRIDGE AVE. METUCHEN, NJ 10 WOODBRIDGE AVE. | 08840 R2 / 63 | 01 | 02 | 097 | 54:4-3.30 | 12/01/20 11/30/23 | 90,000 86,000 | 176,000 | |
| 11 | 182 15 | 2SST&2F1G 102X163 .3817 AC | 15D | SHREE RAM MANDIR,INC. 10 CARLTON RD. METUCHEN, NJ 10 CARLTON RD. | 08840 R2 / 64 | 23 | 10 | 040 | 54:04-03.06 | 11/01/73 11/01/19 | 200,000 425,000 | 625,000 | |
| 12 | 182 33 | POST OFFICE POST OFFICE 173X178 .7069 AC | 15C | UNITED STATES POSTAL SERVICE 360 MAIN ST. METUCHEN, NJ 360 MAIN ST. | 08840 / | 01 | 01 | 013 | 54:04-03.03 | 11/01/70 | 250,000 200,000 | 450,000 | |
| 13 | 183.02 1 | COMMERCIAL BLDG. 2SB 95X154 .3359 AC | 15C | BOROUGH OF METUCHEN 500 MAIN ST METUCHEN, NJ 312-316 MAIN ST. | 08840 B3 / 64 | 04 | 13 | 004 | | | 300,000 400,000 | 700,000 | |
| 14 | 184 79 | DISABLED VET 2SF1G 100X120 .2755 AC | 15F | KENT, AARON & BETH 64 HOME ST METUCHEN, NJ 64 HOME ST. | 08840 R2 / 64 | 24 | 04 | 097 | 54:4-3.03 | 03/17/22 | 115,000 105,000 | 220,000 | |
| Page Totals | | | | | | | | | | | 3,795,600 4,052,000 | 7,847,600 | |

| 1 | 2 | 3 | | 4 | | 5 | | | 6 | 7 | 8 | | 9 | 10 |
|-------------|---|---|---------------|---|--|------------------------|-------------|------|---|---|-------------------------------------|-------------------------------------|-----------------------|-------------------------|
| Line | Block No Lot No. Qualification Account | Name of Facility Building Description Land Dimensions | Prop Class | Owner's Name Address City State Property Location | Billing Code Zip Code Zoning / Tax Map | Identification Code | | | Statue Under Which Exemption Claimed | Filing Date Of Statement NJSA 54:4-4.4 | Land Improvement | | Total Exempt Value | Special Tax Codes |
| | | | | | | Own er | Purp ose | Desc | | | <u>100% Value</u> Assessed Value | <u>100% Value</u> Assessed Value | | |
| 1 | 185 69 | MOSS SCHOOL SCHOOL 2.94AC 2.9400 AC | 15A | METUCHEN BOARD OF EDUCATION 16 SIMPSON PLACE METUCHEN, NJ 16 SIMPSON PL. | 08840 R2 / 65 | 04 | 03 | 353 | 54:04-03.03 | 11/01/70 | 1,000,000 1,700,000 | 2,700,000 | | |
| 2 | 195 29 P01 | IRONGATE PARKING CAM IRONGATE CAM .0000 AC | 15F | IRONGATE VILLAGE/CORNER PROP.MGMT. P.O.BOX 297 SPRINGFIELD, NJ 1-45 IRONGATE | 07081 / | 24 | 21 | 990 | NJSA46:8B | | 0 0 | 0 | | |
| 3 | 197 61 P01 | CONDO PARKING CAM CONDO CAM. .0000 AC | 15F | VILLAGE GATE CONDO ASSOCIATION,INC. 241 AMBOY AVE. METUCHEN, NJ 239-241 AMBOY AVE. | 08840 / | 24 | 21 | 990 | NJSA 46:8B | | 0 0 | 0 | | |
| 4 | 208 31 | VACANT LAND VACANT LAND 60X140 .1928 AC | 15C | METUCHEN SENIOR CITIZENS CORP 47 LINCOLN AVE METUCHEN NJ 47 LINCOLN AVE. | 08840 / | 24 | 12 | 095 | 54:04-03.03 | 06/13/74 | 85,700 0 | 85,700 | | |
| 5 | 208 84 | CEMETERIES CEMETERY 2.7AC 2.7000 AC | 15E | METUCHEN CEMETERY ASSN P.O. BOX 4456 METUCHEN NJ LINCOLN AVE. | 08840 / | 20 | 11 | 106 | 54:04-03.09 | 11/01/70 10/19/94 | 400,000 0 | 400,000 | | |
| 6 | 208 150 | SENIOR CIT. BLDG. 122 APTS 2.310 ACS. 2.3100 AC | 15F | HVRS METUCHEN PRESERVATION LLC 394 BROADWAY STE 405 NEW YORK, NY 35 LINCOLN AVE. | 10013 / | 24 | 12 | 999 | 54:04-03.03 | 06/13/74 | 1,000,000 6,000,000 | 7,000,000 | | |
| 7 | 209 1 | CEMETERIES 4.33 ACRES 4.3300 AC | 15E | METUCHEN CEMETERY ASSN P.O. BOX 4456 METUCHEN NJ LODI AVE. | 08840 / | 20 | 11 | 106 | 54:04-03.09 | 11/01/70 10/19/94 | 903,000 0 | 903,000 | | |
| 8 | 211.01 25 | CEMETERIES F 2.61AC 2.6100 AC | 15E | METUCHEN CEMETERY ASSN 52 LINCOLN AVE. METUCHEN NJ 52 LINCOLN AVE. | 08840 R2 / 73 | 20 | 11 | 106 | 54:04-03.09 | 11/01/70 10/19/94 | 326,000 22,900 | 348,900 | | |
| 9 | 212 21 | VACANT LAND 25 X 150 .0861 AC | 15C | BOROUGH OF METUCHEN 500 MAIN ST. METUCHEN, NJ E. WALNUT ST. | 08840 R2 / 73 | 04 | 09 | 095 | 54:04-03.03 | | 11,000 0 | 11,000 | | |
| 10 | 213 1.01 | VACANT LAND 9.69 ACRES 9.6900 AC | 15C | BOROUGH OF METUCHEN 500 MAIN ST. METUCHEN, NJ LODI AVE. | 08840 R2 / 74 | 04 | 09 | 095 | 54:04-03.03 | | 1,550,000 0 | 1,550,000 | | |
| 11 | 216 62 | VACANT LAND 2.33 AC 2.3300 AC | 15C | BOROUGH OF METUCHEN 500 MAIN ST. METUCHEN, NJ HICKORY ST. | 08840 R2 / 75 | 04 | 09 | 095 | 54:04-03.03 | | 360,000 0 | 360,000 | | |
| 12 | 216 102.05 | 100% DISABLED VET 1.5S-F-F-2UG 100X125 .2870 AC | 15F | LABAT, PIERRE D 61 HICKORY STREET METUCHEN, NJ 61 HICKORY ST. | 08840 R2 / 75 | 02 | 04 | 097 | 54:4-3.30 | 05/07/07 07/30/19 | 110,000 150,000 | 260,000 | | |
| 13 | 218 7.01 | 8 X 84 .0154 AC | 15C | BOROUGH OF METUCHEN 500 MAIN ST. METUCHEN, NJ MAIN ST. | 08840 R2 / 76 | 04 | 09 | 095 | 54:04-03.03 | | 1,000 0 | 1,000 | | |
| 14 | 218 32.01 | VACANT LAND 50X35 .0402 AC | 15C | STATE OF NEW JERSEY CN 229 TRENTON NJ E CEDAR ST | 08625 R2 / 76 | 02 | 07 | 095 | 54:04-03.03 | | 60,000 0 | 60,000 | | |
| Page Totals | | | | | | | | | | | 5,806,700 7,872,900 | 13,679,600 | | |

| 1 | 2 | 3 | | 4 | | 5 | | | 6 | 7 | 8 | 9 | 10 |
|------|---|---|---------------|---|--|------------------------|-----|------|---|---|--|--|-------------------------|
| Line | Block No Lot No. Qualification Account | Name of Facility Building Description Land Dimensions | Prop Class | Owner's Name Address City State Property Location | Billing Code Zip Code Zoning / Tax Map | Identification Code | | | Statue Under Which Exemption Claimed | Filing Date Of Statement NJSA 54:4-4.4 | Land Improvement <u>100% Value</u> Assessed Value | Total Exempt Value <u>100% Value</u> Assessed Value | Special Tax Codes |
| | | | | | | Own Purp er | ose | Desc | | | | | |
| 1 | 219 70 | DISABLED VETERAN 15F1G 56X100 .1286 AC | 15F | YUNKER, ROBERT G & ELAINE M 77 HOLLYWOOD AVE METUCHEN NJ 77 HOLLYWOOD AVE. | 08840 R2 / 63 | 01 | 02 | 097 | | 09/01/20 08/31/23 | 87,600 82,500 | 170,100 | |



| | | | | | | | | | | | | | |
|-------------|--|--|--|--|--|--|--|--|--|--|------------------|---------|--|
| Page Totals | | | | | | | | | | | 87,600 82,500 | 170,100 | |
|-------------|--|--|--|--|--|--|--|--|--|--|------------------|---------|--|



| Page No. | Land Value | Improvement Value | Exemption Amount | Net Taxable Value | Deduction Summary | | | | | Billed 1st Half |
|----------|------------|-------------------|------------------|-------------------|-------------------|------------------|-----------------|---------|-------|-----------------|
| | | | | | Senior Citizen | Surviving Spouse | Disabled Person | Veteran | Widow | |
| 1 | 1,113,300 | 1,317,700 | 0 | 2,431,000 | 0 | 0 | 0 | 1 250 | 0 0 | 79,089.17 |
| 2 | 1,581,900 | 1,597,700 | 0 | 3,179,600 | 0 | 0 | 0 | 0 0 | 0 0 | 103,482.30 |
| 3 | 1,200,700 | 978,900 | 0 | 2,179,600 | 0 | 0 | 0 | 0 0 | 0 0 | 71,022.28 |
| 4 | 1,076,600 | 1,198,700 | 0 | 2,275,300 | 0 | 0 | 0 | 0 0 | 0 0 | 74,140.71 |
| 5 | 1,141,600 | 1,215,200 | 0 | 2,356,800 | 0 | 0 | 0 | 0 0 | 0 0 | 76,794.69 |
| 6 | 1,097,400 | 1,163,500 | 0 | 2,260,900 | 0 | 0 | 0 | 0 0 | 1 250 | 71,796.63 |
| 7 | 1,324,100 | 1,407,400 | 0 | 2,731,500 | 0 | 0 | 0 | 1 250 | 0 0 | 88,381.40 |
| 8 | 1,608,200 | 1,322,500 | 0 | 2,930,700 | 0 | 0 | 0 | 2 500 | 0 0 | 95,020.90 |
| 9 | 1,545,700 | 1,995,400 | 0 | 3,541,100 | 0 | 0 | 0 | 0 0 | 0 0 | 115,386.79 |
| 10 | 1,766,000 | 1,802,100 | 0 | 3,568,100 | 0 | 0 | 0 | 1 250 | 0 0 | 116,141.57 |
| 11 | 1,639,000 | 1,661,900 | 0 | 3,300,900 | 0 | 0 | 0 | 1 250 | 1 250 | 107,309.86 |
| 12 | 1,521,700 | 1,529,100 | 0 | 3,050,800 | 0 | 0 | 0 | 0 0 | 0 0 | 99,410.36 |
| 13 | 1,534,300 | 1,388,000 | 0 | 2,922,300 | 0 | 0 | 0 | 0 0 | 0 0 | 95,223.18 |
| 14 | 1,391,800 | 1,648,400 | 0 | 3,040,200 | 0 | 0 | 0 | 0 0 | 0 0 | 99,716.65 |
| 15 | 1,505,500 | 1,626,200 | 0 | 3,131,700 | 0 | 0 | 0 | 1 250 | 0 0 | 101,856.30 |
| 16 | 1,376,300 | 1,223,900 | 0 | 2,600,200 | 0 | 0 | 0 | 0 0 | 0 0 | 84,727.53 |
| 17 | 1,464,900 | 1,558,500 | 0 | 3,023,400 | 0 | 0 | 0 | 1 250 | 0 0 | 98,392.54 |
| 18 | 1,406,100 | 1,940,200 | 0 | 3,346,300 | 0 | 0 | 0 | 0 0 | 0 0 | 109,039.21 |
| 19 | 1,352,300 | 1,294,100 | 0 | 2,646,400 | 0 | 0 | 0 | 2 500 | 0 0 | 85,852.73 |
| 20 | 1,195,800 | 1,067,000 | 0 | 2,262,800 | 0 | 0 | 0 | 0 0 | 0 0 | 73,733.38 |
| 21 | 1,317,000 | 1,955,000 | 0 | 3,272,000 | 0 | 0 | 0 | 0 0 | 0 0 | 106,618.13 |
| 22 | 1,121,000 | 2,341,000 | 0 | 3,462,000 | 0 | 0 | 0 | 0 0 | 0 0 | 112,809.27 |
| 23 | 1,627,100 | 1,575,400 | 0 | 3,202,500 | 0 | 0 | 0 | 2 500 | 0 0 | 103,510.43 |
| 24 | 625,500 | 736,200 | 0 | 1,361,700 | 0 | 0 | 0 | 0 0 | 0 0 | 44,371.01 |
| 25 | 1,398,900 | 1,341,200 | 0 | 2,740,100 | 0 | 0 | 0 | 0 0 | 0 0 | 89,286.19 |
| 26 | 2,810,000 | 1,761,700 | 0 | 4,571,700 | 0 | 0 | 0 | 0 0 | 0 0 | 148,968.86 |
| 27 | 3,731,300 | 6,551,200 | 0 | 10,282,500 | 0 | 0 | 0 | 0 0 | 0 0 | 335,055.29 |
| 28 | 1,158,200 | 1,091,400 | 0 | 2,249,600 | 0 | 0 | 0 | 0 0 | 0 0 | 73,303.25 |
| 29 | 2,246,400 | 2,950,800 | 0 | 5,197,200 | 0 | 0 | 0 | 0 0 | 0 0 | 169,346.32 |
| 30 | 968,800 | 1,141,000 | 0 | 2,109,800 | 0 | 0 | 0 | 1 250 | 0 0 | 70,406.76 |
| 31 | 923,800 | 1,076,700 | 0 | 2,000,500 | 0 | 0 | 0 | 0 0 | 0 0 | 65,061.33 |
| 32 | 984,300 | 1,290,200 | 0 | 2,274,500 | 0 | 0 | 0 | 0 0 | 0 0 | 75,616.76 |
| 33 | 1,107,300 | 1,552,000 | 0 | 2,659,300 | 0 | 0 | 0 | 0 0 | 0 0 | 86,558.85 |
| 34 | 710,800 | 1,066,100 | 0 | 1,776,900 | 0 | 0 | 0 | 1 250 | 0 0 | 57,775.32 |
| 35 | 953,600 | 1,481,600 | 0 | 2,435,200 | 0 | 0 | 0 | 0 0 | 1 250 | 80,399.09 |
| 36 | 1,138,800 | 1,610,600 | 0 | 2,749,400 | 0 | 0 | 0 | 1 250 | 0 0 | 89,464.24 |
| 37 | 1,768,500 | 3,004,500 | 0 | 4,773,000 | 0 | 0 | 0 | 0 0 | 0 0 | 155,528.25 |
| 38 | 946,400 | 1,335,500 | 0 | 2,281,900 | 0 | 0 | 0 | 0 0 | 0 0 | 74,355.76 |
| 39 | 1,003,900 | 1,621,100 | 0 | 2,625,000 | 0 | 0 | 0 | 0 0 | 0 0 | 85,425.95 |
| 40 | 1,197,400 | 1,777,200 | 0 | 2,974,600 | 0 | 0 | 0 | 0 0 | 0 0 | 96,927.37 |
| 41 | 1,408,200 | 1,898,000 | 0 | 3,306,200 | 0 | 0 | 0 | 0 0 | 0 0 | 107,732.56 |
| 42 | 589,600 | 982,600 | 0 | 1,572,200 | 1 250 | 0 | 0 | 0 0 | 0 0 | 51,105.18 |
| 43 | 1,379,600 | 1,819,300 | 0 | 3,198,900 | 0 | 0 | 0 | 0 0 | 0 0 | 103,929.88 |
| 44 | 1,395,100 | 1,571,000 | 0 | 2,966,100 | 0 | 0 | 0 | 0 0 | 0 0 | 96,650.40 |
| 45 | 2,868,600 | 6,566,100 | 0 | 9,434,700 | 0 | 0 | 0 | 0 0 | 0 0 | 300,837.80 |
| 46 | 906,100 | 910,500 | 0 | 1,816,600 | 0 | 0 | 0 | 0 0 | 0 0 | 59,193.94 |
| 47 | 2,926,100 | 5,515,500 | 0 | 8,441,600 | 0 | 0 | 0 | 0 0 | 0 0 | 275,069.56 |
| 48 | 1,773,400 | 2,381,300 | 0 | 4,154,700 | 0 | 0 | 0 | 0 0 | 0 0 | 135,380.94 |
| 49 | 1,204,400 | 1,301,100 | 0 | 2,505,500 | 0 | 0 | 0 | 0 0 | 0 0 | 81,126.93 |
| 50 | 934,700 | 1,196,200 | 0 | 2,130,900 | 0 | 0 | 0 | 0 0 | 1 250 | 69,163.09 |
| 51 | 946,800 | 1,084,200 | 0 | 2,031,000 | 0 | 0 | 0 | 1 250 | 0 0 | 66,055.17 |
| 52 | 887,200 | 767,300 | 0 | 1,654,500 | 1 250 | 0 | 0 | 2 500 | 1 250 | 53,536.93 |
| 53 | 920,400 | 1,163,500 | 0 | 2,083,900 | 0 | 0 | 0 | 0 0 | 0 0 | 67,903.90 |
| 54 | 859,700 | 982,400 | 0 | 1,842,100 | 0 | 0 | 0 | 1 250 | 0 0 | 59,899.86 |
| 55 | 924,000 | 1,057,200 | 0 | 1,981,200 | 0 | 0 | 0 | 1 250 | 0 0 | 64,067.47 |
| 56 | 1,038,200 | 1,219,800 | 0 | 2,258,000 | 0 | 0 | 0 | 0 0 | 1 250 | 74,390.42 |
| 57 | 954,000 | 1,217,600 | 0 | 2,171,600 | 0 | 0 | 0 | 1 250 | 0 0 | 70,636.61 |
| 58 | 1,018,900 | 1,431,700 | 0 | 2,450,600 | 0 | 0 | 0 | 1 250 | 0 0 | 79,525.80 |
| 59 | 1,034,800 | 1,466,600 | 0 | 2,501,400 | 0 | 0 | 0 | 1 250 | 1 250 | 81,056.12 |
| 60 | 991,100 | 1,482,900 | 0 | 2,474,000 | 0 | 0 | 0 | 0 0 | 1 250 | 80,490.32 |
| 61 | 984,900 | 1,173,100 | 0 | 2,158,000 | 1 250 | 0 | 0 | 2 500 | 0 0 | 69,540.33 |
| 62 | 1,002,600 | 1,106,800 | 0 | 2,109,400 | 0 | 0 | 0 | 2 500 | 0 0 | 68,484.82 |
| 63 | 1,090,400 | 1,125,100 | 0 | 2,215,500 | 0 | 0 | 0 | 0 0 | 1 250 | 71,665.63 |
| 64 | 728,900 | 1,085,400 | 0 | 1,814,300 | 0 | 0 | 0 | 1 250 | 0 0 | 58,993.99 |
| 65 | 1,067,800 | 1,475,200 | 0 | 2,543,000 | 0 | 0 | 0 | 0 0 | 0 0 | 82,863.69 |

| Page No. | Land Value | Improvement Value | Exemption Amount | Net Taxable Value | Deduction Summary | | | | | Billed 1st Half |
|----------|------------|-------------------|------------------|-------------------|-------------------|------------------|-----------------|---------|-------|-----------------|
| | | | | | Senior Citizen | Surviving Spouse | Disabled Person | Veteran | Widow | |
| 196 | 301,000 | 1,476,500 | 0 | 1,777,500 | 0 | 0 | 0 | 0 | 0 | 57,919.90 |
| 197 | 280,000 | 1,337,000 | 0 | 1,617,000 | 0 | 0 | 0 | 0 | 0 | 52,690.01 |
| 198 | 1,212,700 | 3,759,900 | 0 | 4,972,600 | 0 | 0 | 0 | 0 | 0 | 162,032.22 |
| 199 | 1,241,400 | 816,900 | 0 | 2,058,300 | 0 | 0 | 0 | 0 | 0 | 67,069.76 |
| 200 | 2,187,600 | 2,854,100 | 0 | 5,041,700 | 0 | 0 | 0 | 0 | 0 | 164,283.83 |
| 201 | 547,400 | 374,200 | 0 | 921,600 | 0 | 0 | 0 | 0 | 0 | 29,900.05 |
| 202 | 555,300 | 390,600 | 0 | 945,900 | 0 | 0 | 0 | 0 | 0 | 30,594.13 |
| 203 | 601,700 | 468,300 | 0 | 1,070,000 | 0 | 0 | 0 | 0 | 0 | 34,866.00 |
| 204 | 675,700 | 655,200 | 0 | 1,330,900 | 0 | 0 | 0 | 0 | 0 | 43,367.42 |
| 205 | 896,000 | 1,313,000 | 0 | 2,209,000 | 0 | 0 | 0 | 0 | 0 | 71,980.30 |
| 206 | 460,000 | 858,300 | 0 | 1,318,300 | 0 | 0 | 0 | 0 | 0 | 42,956.86 |
| 207 | 435,000 | 823,000 | 0 | 1,258,000 | 0 | 0 | 0 | 0 | 0 | 40,991.96 |
| 208 | 695,000 | 646,100 | 0 | 1,341,100 | 0 | 0 | 0 | 0 | 0 | 43,699.78 |
| 209 | 818,300 | 694,300 | 0 | 1,512,600 | 0 | 0 | 0 | 1 | 250 | 53,686.50 |
| 210 | 2,282,400 | 3,334,300 | 0 | 5,616,700 | 0 | 0 | 0 | 0 | 0 | 183,020.18 |
| 211 | 1,149,100 | 1,255,600 | 0 | 2,404,700 | 0 | 0 | 0 | 0 | 1 250 | 78,232.16 |
| 212 | 1,154,800 | 1,197,300 | 0 | 2,352,100 | 0 | 0 | 0 | 1 | 250 | 76,371.99 |
| 213 | 1,237,000 | 1,169,300 | 0 | 2,406,300 | 0 | 0 | 0 | 1 | 250 | 78,281.46 |
| 214 | 1,185,600 | 1,459,500 | 0 | 2,645,100 | 0 | 0 | 0 | 1 | 250 | 85,633.15 |
| 215 | 1,241,300 | 1,294,100 | 0 | 2,535,400 | 0 | 0 | 0 | 0 | 0 | 82,616.04 |
| 216 | 1,170,200 | 980,800 | 0 | 2,151,000 | 0 | 0 | 0 | 1 | 250 | 69,804.52 |
| 217 | 1,224,400 | 1,291,900 | 0 | 2,516,300 | 0 | 0 | 0 | 1 | 250 | 81,624.28 |
| 218 | 1,433,000 | 2,062,000 | 0 | 3,495,000 | 0 | 0 | 0 | 0 | 1 250 | 113,759.60 |
| 219 | 1,376,700 | 1,503,100 | 0 | 2,879,800 | 0 | 0 | 0 | 0 | 0 | 93,838.31 |
| 220 | 1,254,400 | 1,411,000 | 0 | 2,665,400 | 0 | 0 | 0 | 1 | 250 | 86,727.07 |
| 221 | 1,472,000 | 1,488,900 | 0 | 2,960,900 | 0 | 0 | 0 | 0 | 0 | 96,355.97 |
| 222 | 1,417,100 | 1,475,700 | 0 | 2,892,800 | 0 | 0 | 0 | 0 | 1 250 | 94,136.92 |
| 223 | 1,309,000 | 1,242,700 | 0 | 2,551,700 | 0 | 0 | 0 | 0 | 0 | 86,171.30 |
| 224 | 1,396,800 | 1,644,600 | 0 | 3,041,400 | 0 | 0 | 0 | 0 | 0 | 99,071.46 |
| 225 | 1,301,200 | 1,808,800 | 0 | 3,110,000 | 0 | 0 | 0 | 0 | 0 | 101,011.17 |
| 226 | 2,249,400 | 1,439,400 | 0 | 3,688,800 | 0 | 0 | 0 | 0 | 0 | 130,695.53 |
| 227 | 1,380,800 | 783,200 | 0 | 2,164,000 | 0 | 0 | 0 | 0 | 0 | 88,728.80 |
| 228 | 1,735,900 | 2,222,500 | 0 | 3,958,400 | 0 | 0 | 0 | 0 | 0 | 129,897.14 |
| 229 | 1,608,900 | 1,778,700 | 0 | 3,387,600 | 0 | 0 | 0 | 0 | 1 250 | 111,807.98 |
| 230 | 1,670,200 | 2,214,900 | 0 | 3,885,100 | 0 | 0 | 0 | 0 | 1 250 | 126,471.03 |
| 231 | 1,705,800 | 1,930,800 | 0 | 3,636,600 | 0 | 0 | 0 | 1 | 250 | 118,373.66 |
| 232 | 1,368,900 | 1,941,200 | 0 | 3,310,100 | 0 | 0 | 0 | 0 | 0 | 107,830.00 |
| 233 | 2,311,700 | 3,603,500 | 0 | 5,915,200 | 1 | 250 | 0 | 0 | 0 | 192,491.51 |
| 234 | 556,000 | 780,600 | 0 | 1,336,600 | 1 | 250 | 0 | 0 | 0 | 43,428.15 |
| 235 | 869,200 | 836,600 | 0 | 1,705,800 | 0 | 0 | 0 | 0 | 1 250 | 55,458.51 |
| 236 | 548,000 | 735,500 | 0 | 1,283,500 | 0 | 0 | 0 | 0 | 0 | 41,822.88 |
| 237 | 553,400 | 731,200 | 0 | 1,284,600 | 0 | 0 | 0 | 0 | 0 | 41,858.72 |
| 238 | 546,500 | 713,800 | 0 | 1,260,300 | 0 | 0 | 0 | 0 | 0 | 41,066.90 |
| 239 | 550,800 | 717,500 | 0 | 1,268,300 | 0 | 0 | 0 | 0 | 0 | 41,327.58 |
| 240 | 548,500 | 740,900 | 0 | 1,289,400 | 0 | 0 | 0 | 2 | 500 | 41,765.14 |
| 241 | 838,400 | 775,900 | 0 | 1,614,300 | 0 | 0 | 0 | 1 | 250 | 55,246.73 |
| 242 | 555,300 | 589,000 | 0 | 1,144,300 | 0 | 0 | 0 | 0 | 0 | 40,056.78 |
| 243 | 569,700 | 736,400 | 0 | 1,306,100 | 2 | 500 | 0 | 0 | 1 250 | 42,184.32 |
| 244 | 562,300 | 771,400 | 0 | 1,333,700 | 0 | 0 | 0 | 0 | 0 | 43,458.65 |
| 245 | 547,400 | 728,700 | 0 | 1,276,100 | 0 | 0 | 0 | 0 | 0 | 41,581.75 |
| 246 | 552,400 | 753,200 | 0 | 1,305,600 | 0 | 0 | 0 | 0 | 0 | 42,543.01 |
| 247 | 554,600 | 739,800 | 0 | 1,294,400 | 0 | 0 | 0 | 0 | 0 | 42,178.04 |
| 248 | 542,200 | 728,900 | 0 | 1,271,100 | 0 | 0 | 0 | 0 | 0 | 41,410.14 |
| 249 | 561,700 | 709,900 | 0 | 1,271,600 | 0 | 0 | 0 | 0 | 0 | 41,435.12 |
| 250 | 560,700 | 711,800 | 0 | 1,272,500 | 0 | 0 | 0 | 0 | 0 | 41,627.40 |
| 251 | 561,700 | 727,400 | 0 | 1,289,100 | 0 | 0 | 0 | 0 | 0 | 41,998.24 |
| 252 | 528,000 | 690,400 | 0 | 1,218,400 | 0 | 0 | 0 | 0 | 0 | 39,701.60 |
| 253 | 563,300 | 714,400 | 0 | 1,277,700 | 0 | 0 | 0 | 0 | 0 | 41,633.90 |
| 254 | 670,000 | 820,700 | 0 | 1,490,700 | 0 | 0 | 0 | 0 | 0 | 48,574.51 |
| 255 | 1,299,000 | 1,666,800 | 0 | 2,965,800 | 0 | 0 | 0 | 0 | 0 | 96,636.52 |
| 256 | 1,267,200 | 1,691,400 | 0 | 2,958,600 | 1 | 250 | 0 | 0 | 0 | 96,281.02 |
| 257 | 1,253,200 | 1,815,400 | 0 | 3,068,600 | 0 | 0 | 0 | 0 | 1 250 | 99,797.62 |
| 258 | 1,274,600 | 1,800,500 | 0 | 3,075,100 | 0 | 0 | 0 | 1 | 250 | 99,952.16 |
| 259 | 1,118,500 | 1,518,700 | 0 | 2,637,200 | 0 | 0 | 0 | 0 | 0 | 85,933.21 |
| 260 | 1,167,100 | 1,446,500 | 0 | 2,613,600 | 0 | 0 | 0 | 2 | 500 | 84,787.09 |

| Page No. | Land Value | Improvement Value | Exemption Amount | Net Taxable Value | ----- | | Deduction Summary | | | Billed 1st Half |
|----------|------------|-------------------|------------------|-------------------|----------------|------------------|-------------------|---------|-------|-----------------|
| | | | | | Senior Citizen | Surviving Spouse | Disabled Person | Veteran | Widow | |
| 261 | 1,122,600 | 1,245,600 | 0 | 2,368,200 | 1 250 | 0 0 | 0 0 | 1 250 | 0 0 | 76,917.83 |
| 262 | 1,238,800 | 1,057,000 | 0 | 2,295,800 | 0 0 | 0 0 | 0 0 | 2 500 | 0 0 | 74,558.65 |
| 263 | 1,073,700 | 1,160,100 | 0 | 2,233,800 | 0 0 | 0 0 | 0 0 | 0 0 | 0 0 | 72,788.40 |
| 264 | 1,046,000 | 1,171,300 | 0 | 2,217,300 | 0 0 | 0 0 | 0 0 | 1 250 | 0 0 | 72,972.94 |
| 265 | 1,261,500 | 1,369,500 | 0 | 2,631,000 | 0 0 | 0 0 | 0 0 | 0 0 | 0 0 | 85,731.17 |
| 266 | 1,135,900 | 1,260,900 | 0 | 2,396,800 | 0 0 | 0 0 | 0 0 | 0 0 | 0 0 | 78,097.26 |
| 267 | 1,007,800 | 1,277,900 | 0 | 2,285,700 | 0 0 | 0 0 | 0 0 | 1 250 | 0 0 | 74,090.64 |
| 268 | 1,040,100 | 1,128,900 | 0 | 2,169,000 | 0 0 | 0 0 | 0 0 | 0 0 | 1 250 | 70,551.90 |
| 269 | 1,341,600 | 1,771,100 | 0 | 3,112,700 | 0 0 | 0 0 | 0 0 | 0 0 | 0 0 | 101,427.37 |
| 270 | 1,165,200 | 1,706,700 | 0 | 2,871,900 | 0 0 | 0 0 | 0 0 | 0 0 | 0 0 | 93,580.90 |
| 271 | 1,193,000 | 1,285,100 | 0 | 2,478,100 | 1 250 | 0 0 | 0 0 | 0 0 | 1 250 | 83,855.16 |
| 272 | 1,317,500 | 1,473,000 | 0 | 2,790,500 | 0 0 | 0 0 | 0 0 | 0 0 | 0 0 | 90,924.57 |
| 273 | 1,095,500 | 1,160,100 | 0 | 2,255,600 | 0 0 | 0 0 | 0 0 | 0 0 | 0 0 | 73,498.77 |
| 274 | 1,340,200 | 1,350,300 | 0 | 2,690,500 | 0 0 | 0 0 | 0 0 | 0 0 | 0 0 | 87,660.05 |
| 275 | 1,469,900 | 1,887,800 | 0 | 3,357,700 | 1 250 | 0 0 | 0 0 | 1 250 | 0 0 | 109,072.76 |
| 276 | 1,161,400 | 1,190,500 | 0 | 2,351,900 | 0 0 | 0 0 | 0 0 | 1 250 | 0 0 | 76,511.69 |
| 277 | 1,324,700 | 1,646,100 | 0 | 2,970,800 | 0 0 | 0 0 | 0 0 | 1 250 | 0 0 | 96,678.56 |
| 278 | 1,152,300 | 1,313,700 | 0 | 2,466,000 | 0 0 | 0 0 | 0 0 | 0 0 | 0 0 | 80,354.63 |
| 279 | 1,140,400 | 1,283,400 | 0 | 2,423,800 | 0 0 | 0 0 | 0 0 | 0 0 | 0 0 | 78,979.55 |
| 280 | 1,269,500 | 1,714,500 | 0 | 2,984,000 | 1 250 | 0 0 | 0 0 | 0 0 | 1 250 | 96,983.65 |
| 281 | 1,096,200 | 1,075,300 | 0 | 2,171,500 | 0 0 | 0 0 | 0 0 | 0 0 | 0 0 | 70,633.36 |
| 282 | 1,112,200 | 1,432,900 | 0 | 2,545,100 | 0 0 | 0 0 | 0 0 | 0 0 | 1 250 | 82,807.10 |
| 283 | 1,216,000 | 1,157,300 | 0 | 2,373,300 | 0 0 | 0 0 | 0 0 | 1 250 | 0 0 | 77,209.02 |
| 284 | 1,346,200 | 1,279,600 | 0 | 2,625,800 | 0 0 | 0 0 | 0 0 | 0 0 | 0 0 | 85,336.05 |
| 285 | 1,413,200 | 1,830,000 | 0 | 3,243,200 | 0 0 | 0 0 | 0 0 | 0 0 | 0 0 | 105,679.70 |
| 286 | 1,268,800 | 1,870,200 | 0 | 3,139,000 | 0 0 | 0 0 | 0 0 | 0 0 | 0 0 | 102,030.20 |
| 287 | 1,231,900 | 1,502,900 | 0 | 2,734,800 | 0 0 | 0 0 | 0 0 | 1 250 | 0 0 | 89,542.45 |
| 288 | 1,311,300 | 1,698,100 | 0 | 3,009,400 | 0 0 | 0 0 | 0 0 | 1 250 | 0 0 | 101,305.63 |
| 289 | 1,260,900 | 1,284,200 | 0 | 2,545,100 | 0 0 | 0 0 | 0 0 | 0 0 | 0 0 | 82,932.11 |
| 290 | 1,372,900 | 1,599,200 | 0 | 2,972,100 | 0 0 | 0 0 | 0 0 | 0 0 | 1 250 | 96,290.79 |
| 291 | 1,121,900 | 1,323,700 | 0 | 2,445,600 | 0 0 | 0 0 | 0 0 | 0 0 | 0 0 | 79,689.89 |
| 292 | 1,219,300 | 1,149,000 | 0 | 2,368,300 | 0 0 | 0 0 | 0 0 | 0 0 | 0 0 | 77,171.10 |
| 293 | 1,086,600 | 966,200 | 0 | 2,052,800 | 0 0 | 0 0 | 0 0 | 0 0 | 0 0 | 66,890.52 |
| 294 | 1,352,700 | 1,536,000 | 0 | 2,888,700 | 0 0 | 0 0 | 0 0 | 2 500 | 1 250 | 93,753.31 |
| 295 | 1,387,100 | 1,547,100 | 0 | 2,934,200 | 0 0 | 0 0 | 0 0 | 0 0 | 0 0 | 95,502.02 |
| 296 | 1,402,900 | 1,930,600 | 0 | 3,333,500 | 0 0 | 0 0 | 0 0 | 0 0 | 0 0 | 108,622.12 |
| 297 | 1,260,600 | 1,250,700 | 0 | 2,511,300 | 0 0 | 0 0 | 0 0 | 0 0 | 0 0 | 81,830.74 |
| 298 | 1,354,700 | 1,501,200 | 0 | 2,855,900 | 0 0 | 0 0 | 0 0 | 1 250 | 0 0 | 92,847.58 |
| 299 | 1,466,700 | 1,501,600 | 0 | 2,968,300 | 0 0 | 0 0 | 0 0 | 1 250 | 0 0 | 96,594.02 |
| 300 | 1,312,000 | 1,311,100 | 0 | 2,623,100 | 0 0 | 0 0 | 0 0 | 1 250 | 0 0 | 85,348.74 |
| 301 | 1,192,300 | 1,208,600 | 0 | 2,400,900 | 0 0 | 0 0 | 0 0 | 2 500 | 0 0 | 77,983.38 |
| 302 | 1,242,800 | 1,400,300 | 0 | 2,643,100 | 0 0 | 0 0 | 0 0 | 1 250 | 0 0 | 86,000.44 |
| 303 | 1,401,700 | 1,988,800 | 0 | 3,390,500 | 0 0 | 0 0 | 0 0 | 0 0 | 0 0 | 110,479.49 |
| 304 | 1,436,900 | 1,885,700 | 0 | 3,322,600 | 0 0 | 0 0 | 0 0 | 0 0 | 0 0 | 109,269.21 |
| 305 | 1,178,800 | 1,421,700 | 0 | 2,600,500 | 0 0 | 0 0 | 0 0 | 0 0 | 0 0 | 84,737.32 |
| 306 | 1,370,100 | 1,734,200 | 0 | 3,104,300 | 0 0 | 0 0 | 0 0 | 1 250 | 0 0 | 101,028.66 |
| 307 | 1,169,500 | 1,273,800 | 0 | 2,443,300 | 0 0 | 0 0 | 0 0 | 0 0 | 0 0 | 80,113.57 |
| 308 | 1,279,100 | 1,551,900 | 0 | 2,831,000 | 0 0 | 0 0 | 0 0 | 0 0 | 0 0 | 92,856.91 |
| 309 | 1,606,400 | 1,945,200 | 0 | 3,551,600 | 0 0 | 0 0 | 0 0 | 0 0 | 0 0 | 117,597.03 |
| 310 | 1,334,200 | 1,677,900 | 0 | 3,012,100 | 0 0 | 0 0 | 0 0 | 1 250 | 0 0 | 98,024.34 |
| 311 | 1,249,400 | 1,710,300 | 0 | 2,959,700 | 0 0 | 0 0 | 0 0 | 0 0 | 0 0 | 103,274.49 |
| 312 | 1,483,200 | 1,690,300 | 0 | 3,173,500 | 0 0 | 0 0 | 0 0 | 1 250 | 0 0 | 103,283.54 |
| 313 | 1,179,200 | 1,498,800 | 0 | 2,678,000 | 0 0 | 0 0 | 0 0 | 1 250 | 0 0 | 87,137.67 |
| 314 | 1,237,300 | 1,368,600 | 0 | 2,605,900 | 0 0 | 0 0 | 0 0 | 1 250 | 0 0 | 85,435.54 |
| 315 | 1,117,200 | 1,341,600 | 0 | 2,458,800 | 0 0 | 0 0 | 0 0 | 1 250 | 0 0 | 79,815.81 |
| 316 | 1,342,700 | 1,488,300 | 0 | 2,831,000 | 0 0 | 0 0 | 0 0 | 0 0 | 0 0 | 92,081.97 |
| 317 | 1,337,700 | 1,895,300 | 0 | 3,233,000 | 0 0 | 0 0 | 0 0 | 0 0 | 0 0 | 105,334.42 |
| 318 | 1,233,800 | 1,529,600 | 0 | 2,763,400 | 0 0 | 0 0 | 0 0 | 1 250 | 0 0 | 89,920.43 |
| 319 | 1,257,300 | 1,447,200 | 0 | 2,704,500 | 0 0 | 0 0 | 0 0 | 0 0 | 0 0 | 87,823.14 |
| 320 | 1,255,600 | 1,324,500 | 0 | 2,580,100 | 0 0 | 0 0 | 0 0 | 0 0 | 1 250 | 84,710.07 |
| 321 | 1,273,000 | 1,398,200 | 0 | 2,671,200 | 0 0 | 0 0 | 0 0 | 0 0 | 1 250 | 86,916.09 |
| 322 | 1,276,700 | 1,552,700 | 0 | 2,829,400 | 0 0 | 0 0 | 0 0 | 0 0 | 0 0 | 92,196.02 |
| 323 | 1,328,300 | 1,521,200 | 0 | 2,849,500 | 0 0 | 0 0 | 0 0 | 0 0 | 0 0 | 92,850.98 |
| 324 | 1,303,400 | 1,373,700 | 0 | 2,677,100 | 0 0 | 0 0 | 0 0 | 1 250 | 0 0 | 87,072.35 |
| 325 | 1,288,600 | 1,406,800 | 0 | 2,695,400 | 0 0 | 0 0 | 0 0 | 0 0 | 0 0 | 90,739.48 |

| Page No. | Land Value | Improvement Value | Exemption Amount | Net Taxable Value | ----- | | ----- | | Deduction Summary | | | ----- | | Billed 1st Half | |
|-----------------|-------------|-------------------|------------------|-------------------|----------------|------------------|-----------------|---------|-------------------|-------|-------|--------|------------|-----------------|---------------|
| | | | | | Senior Citizen | Surviving Spouse | Disabled Person | Veteran | Widow | | | | | | |
| 326 | 1,425,400 | 1,464,200 | 0 | 2,889,600 | 0 | 0 | 0 | 0 | 0 | 0 | 0 | 0 | 94,157.65 | | |
| 327 | 1,167,500 | 1,651,000 | 0 | 2,818,500 | 0 | 0 | 0 | 0 | 0 | 0 | 0 | 1 250 | 94,241.20 | | |
| 328 | 868,000 | 1,536,200 | 0 | 2,404,200 | 0 | 0 | 0 | 0 | 0 | 0 | 0 | 1 250 | 82,275.97 | | |
| 329 | 875,000 | 1,545,400 | 0 | 2,420,400 | 0 | 0 | 0 | 0 | 0 | 0 | 0 | 0 | 83,851.03 | | |
| 330 | 2,957,300 | 2,670,100 | 0 | 5,627,400 | 0 | 0 | 0 | 0 | 0 | 0 | 0 | 0 | 188,595.49 | | |
| 331 | 1,364,100 | 1,437,900 | 0 | 2,802,000 | 0 | 0 | 0 | 0 | 0 | 1 250 | 0 | 0 | 91,152.21 | | |
| 332 | 1,497,700 | 1,717,800 | 0 | 3,215,500 | 0 | 0 | 0 | 0 | 0 | 0 | 0 | 0 | 106,663.49 | | |
| 333 | 1,642,600 | 2,775,400 | 0 | 4,418,000 | 0 | 0 | 0 | 0 | 0 | 0 | 0 | 0 | 143,960.54 | | |
| 334 | 836,000 | 2,406,000 | 0 | 3,242,000 | 0 | 0 | 0 | 0 | 0 | 0 | 0 | 0 | 105,705.78 | | |
| 335 | 914,100 | 1,335,900 | 0 | 2,250,000 | 0 | 0 | 0 | 0 | 0 | 2 500 | 0 | 0 | 73,066.25 | | |
| 336 | 1,047,100 | 1,293,300 | 0 | 2,340,400 | 0 | 0 | 0 | 0 | 0 | 1 250 | 0 | 0 | 76,136.94 | | |
| 337 | 1,323,600 | 1,518,000 | 0 | 2,841,600 | 0 | 0 | 0 | 0 | 0 | 0 | 0 | 0 | 91,685.64 | | |
| 338 | 1,050,000 | 1,052,500 | 0 | 2,102,500 | 0 | 0 | 0 | 0 | 0 | 0 | 0 | 0 | 68,037.49 | | |
| 339 | 1,235,700 | 1,186,600 | 0 | 2,422,300 | 0 | 0 | 0 | 0 | 0 | 0 | 0 | 0 | 78,790.83 | | |
| 340 | 1,439,400 | 1,516,900 | 0 | 2,956,300 | 0 | 0 | 0 | 0 | 0 | 1 250 | 0 | 0 | 96,206.06 | | |
| 341 | 1,205,600 | 1,467,400 | 0 | 2,673,000 | 0 | 0 | 0 | 0 | 0 | 0 | 0 | 0 | 87,099.74 | | |
| 342 | 1,213,500 | 1,278,300 | 0 | 2,491,800 | 0 | 0 | 0 | 0 | 0 | 0 | 1 250 | 0 | 81,070.33 | | |
| 343 | 1,106,500 | 1,032,500 | 0 | 2,139,000 | 0 | 0 | 0 | 0 | 0 | 0 | 0 | 0 | 69,699.33 | | |
| 344 | 1,269,600 | 1,207,500 | 0 | 2,477,100 | 0 | 0 | 0 | 0 | 0 | 0 | 1 250 | 0 | 80,591.35 | | |
| 345 | 1,066,900 | 865,400 | 0 | 1,932,300 | 0 | 0 | 0 | 0 | 0 | 0 | 0 | 0 | 62,964.04 | | |
| 346 | 1,458,900 | 1,841,100 | 0 | 3,300,000 | 0 | 0 | 0 | 0 | 0 | 0 | 0 | 0 | 107,530.53 | | |
| 347 | 1,262,800 | 1,323,700 | 0 | 2,586,500 | 0 | 0 | 0 | 0 | 0 | 1 250 | 0 | 0 | 85,980.88 | | |
| 348 | 951,400 | 1,378,200 | 0 | 2,329,600 | 0 | 0 | 0 | 0 | 0 | 0 | 0 | 0 | 75,740.34 | | |
| 349 | 1,081,300 | 1,232,800 | 0 | 2,314,100 | 0 | 0 | 0 | 0 | 0 | 0 | 0 | 0 | 72,882.17 | | |
| 350 | 1,055,700 | 1,139,000 | 0 | 2,194,700 | 1 250 | 0 | 0 | 0 | 0 | 0 | 1 250 | 0 | 71,264.34 | | |
| 351 | 1,239,500 | 1,487,900 | 0 | 2,727,400 | 0 | 0 | 0 | 0 | 0 | 0 | 0 | 0 | 91,703.99 | | |
| 352 | 901,500 | 1,053,800 | 0 | 1,955,300 | 0 | 0 | 0 | 0 | 0 | 0 | 0 | 0 | 63,713.49 | | |
| 353 | 989,600 | 1,443,800 | 0 | 2,433,400 | 0 | 0 | 0 | 0 | 0 | 0 | 0 | 0 | 79,083.84 | | |
| 354 | 1,115,600 | 1,256,700 | 0 | 2,372,300 | 1 250 | 0 | 0 | 0 | 0 | 1 250 | 0 | 0 | 77,051.43 | | |
| 355 | 1,102,800 | 1,239,900 | 0 | 2,342,700 | 0 | 0 | 0 | 0 | 0 | 0 | 0 | 0 | 76,336.93 | | |
| 356 | 933,300 | 741,900 | 0 | 1,675,200 | 0 | 0 | 0 | 0 | 0 | 0 | 0 | 0 | 54,586.44 | | |
| 357 | 1,231,400 | 1,183,100 | 0 | 2,414,500 | 0 | 0 | 0 | 0 | 0 | 1 250 | 1 250 | 0 | 78,203.75 | | |
| 358 | 1,214,800 | 1,100,000 | 0 | 2,314,800 | 0 | 0 | 0 | 0 | 0 | 0 | 0 | 0 | 75,427.78 | | |
| 359 | 1,373,400 | 1,911,400 | 0 | 3,284,800 | 0 | 0 | 0 | 0 | 0 | 0 | 0 | 0 | 106,760.33 | | |
| 360 | 1,165,600 | 1,384,300 | 0 | 2,549,900 | 0 | 0 | 0 | 0 | 0 | 0 | 0 | 0 | 82,977.75 | | |
| 361 | 1,378,100 | 1,319,700 | 0 | 2,697,800 | 1 250 | 0 | 0 | 0 | 0 | 1 250 | 0 | 0 | 87,657.84 | | |
| 362 | 1,263,200 | 1,348,000 | 0 | 2,611,200 | 0 | 0 | 0 | 0 | 0 | 0 | 0 | 0 | 86,076.55 | | |
| 363 | 1,314,300 | 1,646,100 | 0 | 2,960,400 | 0 | 0 | 0 | 0 | 0 | 1 250 | 1 250 | 0 | 96,214.66 | | |
| 364 | 1,275,300 | 1,531,300 | 0 | 2,806,600 | 0 | 0 | 0 | 0 | 0 | 1 250 | 0 | 0 | 91,328.10 | | |
| 365 | 1,317,200 | 2,569,600 | 0 | 3,886,800 | 0 | 0 | 0 | 0 | 0 | 0 | 0 | 0 | 126,651.42 | | |
| 366 | 1,394,700 | 1,974,200 | 0 | 3,368,900 | 0 | 0 | 0 | 0 | 0 | 0 | 0 | 0 | 110,453.39 | | |
| 367 | 1,416,900 | 1,865,100 | 0 | 3,282,000 | 0 | 0 | 0 | 0 | 0 | 0 | 0 | 0 | 107,260.15 | | |
| 368 | 1,318,700 | 1,383,300 | 0 | 2,702,000 | 0 | 0 | 0 | 0 | 0 | 0 | 0 | 0 | 88,044.69 | | |
| 369 | 847,100 | 1,022,500 | 0 | 1,869,600 | 0 | 0 | 0 | 0 | 0 | 0 | 0 | 0 | 60,920.95 | | |
| 370 | 1,224,200 | 1,214,900 | 0 | 2,439,100 | 0 | 0 | 0 | 0 | 0 | 1 250 | 0 | 0 | 79,353.11 | | |
| 371 | 1,189,200 | 1,363,100 | 0 | 2,552,300 | 0 | 0 | 0 | 0 | 0 | 1 250 | 1 250 | 0 | 82,916.72 | | |
| 372 | 1,250,800 | 1,094,000 | 0 | 2,344,800 | 0 | 0 | 0 | 0 | 0 | 0 | 0 | 0 | 76,405.32 | | |
| 373 | 1,270,800 | 1,207,600 | 0 | 2,478,400 | 0 | 0 | 0 | 0 | 0 | 0 | 0 | 0 | 80,524.75 | | |
| 374 | 1,250,500 | 1,246,800 | 0 | 2,497,300 | 0 | 0 | 0 | 0 | 0 | 1 250 | 0 | 0 | 81,249.56 | | |
| 375 | 1,317,600 | 1,771,000 | 0 | 3,088,600 | 0 | 0 | 0 | 0 | 0 | 0 | 0 | 0 | 100,581.70 | | |
| 376 | 872,200 | 1,437,600 | 0 | 2,309,800 | 0 | 0 | 0 | 0 | 0 | 0 | 0 | 0 | 75,264.85 | | |
| District Totals | 476,398,000 | 621,271,600 | 0 | 1,097,669,600 | 23 | 5,750 | 0 | 0 | 2 | 500 | 119 | 29,750 | 46 | 11,500 | 35,959,315.11 |

Page
No.

Land
Value

Improvement
Value

Exemption
Amount

Net Taxable
Value

District Total

0

0

0

0

| <u>Page No.</u> | <u>Reported Depreciated Book Value</u> | <u>Tangible Value of Tangible Personal Property</u> | <u>Billed 1st Half</u> |
|-----------------|--|---|------------------------|
| 1 | 0 | 0 | 0.00 |
| District Total | 0 | 0 | 0.00 |

| Page No. | Land Value | Improvement Value | Exemption Amount | Net Taxable Value |
|----------------|------------|-------------------|------------------|-------------------|
| 1 | 12,956,800 | 14,985,200 | 0 | 27,942,000 |
| 2 | 5,065,300 | 3,393,000 | 0 | 8,458,300 |
| 3 | 6,187,700 | 2,551,000 | 0 | 8,738,700 |
| 4 | 3,467,600 | 11,981,000 | 0 | 15,448,600 |
| 5 | 4,813,900 | 7,819,100 | 0 | 12,633,000 |
| 6 | 3,435,400 | 3,827,000 | 0 | 7,262,400 |
| 7 | 2,432,200 | 1,610,000 | 0 | 4,042,200 |
| 8 | 3,660,900 | 5,548,000 | 0 | 9,208,900 |
| 9 | 3,795,600 | 4,052,000 | 0 | 7,847,600 |
| 10 | 5,806,700 | 7,872,900 | 0 | 13,679,600 |
| 11 | 87,600 | 82,500 | 0 | 170,100 |
| District Total | 51,709,700 | 63,721,700 | 0 | 115,431,400 |

2023 Tax List Page Totals Report - Special Taxes
 ** Tax Code S01 **

Taxing District 09 Metuchen

12 Middlesex County Page 1

| Page No. | Ratables Net Value | Railroads Net Value | Public Utility Net Value | Exempts Net Value |
|-----------------|--------------------|---------------------|--------------------------|-------------------|
| 88 | 3,650,000 | | | |
| 105 | 10,343,400 | | | |
| 116 | 1,800,000 | | | |
| 117 | 4,155,000 | | | |
| 118 | 97,000 | | | |
| 150 | 14,620,000 | | | |
| 151 | 7,973,600 | | | |
| 152 | 32,424,000 | | | |
| 153 | 5,572,000 | | | |
| 155 | 1,785,100 | | | |
| 158 | 6,002,400 | | | |
| 162 | 3,073,000 | | | |
| 163 | 2,430,500 | | | |
| 226 | 1,674,600 | | | |
| 227 | 871,600 | | | |
| 228 | 931,600 | | | |
| 229 | 1,290,000 | | | |
| 304 | 618,000 | | | |
| 307 | 415,500 | | | |
| 308 | 520,000 | | | |
| 309 | 1,559,200 | | | |
| 332 | 1,572,000 | | | |
| District Totals | 103,378,500 | 0 | 0 | 0 |